
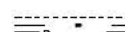





GUIDEPOST NOTES

AS DIRECTED BY THE SUPERINTENDENT ON SITE, INSTALL NEW APPROVED FLEXIBLE BASED GUIDEPOSTS TO REPLACE ALL MISSING OR DAMAGED GUIDEPOSTS AND AT ALL CULVERTS WITHIN THE SEALED SECTION OF BRINDABELLA ROAD. ENSURE 2 GUIDEPOSTS AT EVERY HEADWALL INCLUDING HEADWALLS BEHIND GJARDRAILS.

LEGEND

-  ERADICATE LINE MARKING
-  EXISTING LINE MARKING
-  APPLY NEW LINE MARKING
-  INSTALL AUDIO TACTILE LINE MARKING (REFER TO ATLM NOTES)
-  EDGE OF BITUMEN

AUDIO TACTILE LINE MARKING (ATLM) NOTES

ALL AUDIO TACTILE LINE MARKING SHALL BE IN ACCORDANCE WITH TRANSPORT FOR NSW TECHNICAL DIRECTION TTD 2020/04

ATCL - AUDIO TACTILE CENTRE LINES
INSTALL BLACK AUDIO TACTILE CENTRE LINES

NOTES

THE FOLLOWING SPECIFICATIONS / STD. DRG'S ARE TO BE USED FOR THIS CONTRACT:

SPECIFICATION:
CURRENT EDITION OF ACT GOVERNMENT STANDARD SPECIFICATION FOR URBAN INFRASTRUCTURE WORKS.

ACT GOVERNMENT STD. DRGS:
CURRENT EDITION OF DESIGN STANDARDS FOR URBAN INFRASTRUCTURE - STANDARD DRAWINGS.

GENERAL NOTES:
ALL PAVEMENT MARKINGS AND SIGN POSTING ARE TO BE IN ACCORDANCE WITH AUSTRALIAN STANDARD AS1742 EXCEPT WHERE MODIFIED BY ACT DEPARTMENT OF URBAN SERVICES 'DESIGN STANDARDS FOR URBAN INFRASTRUCTURE - STANDARD DRAWINGS'.

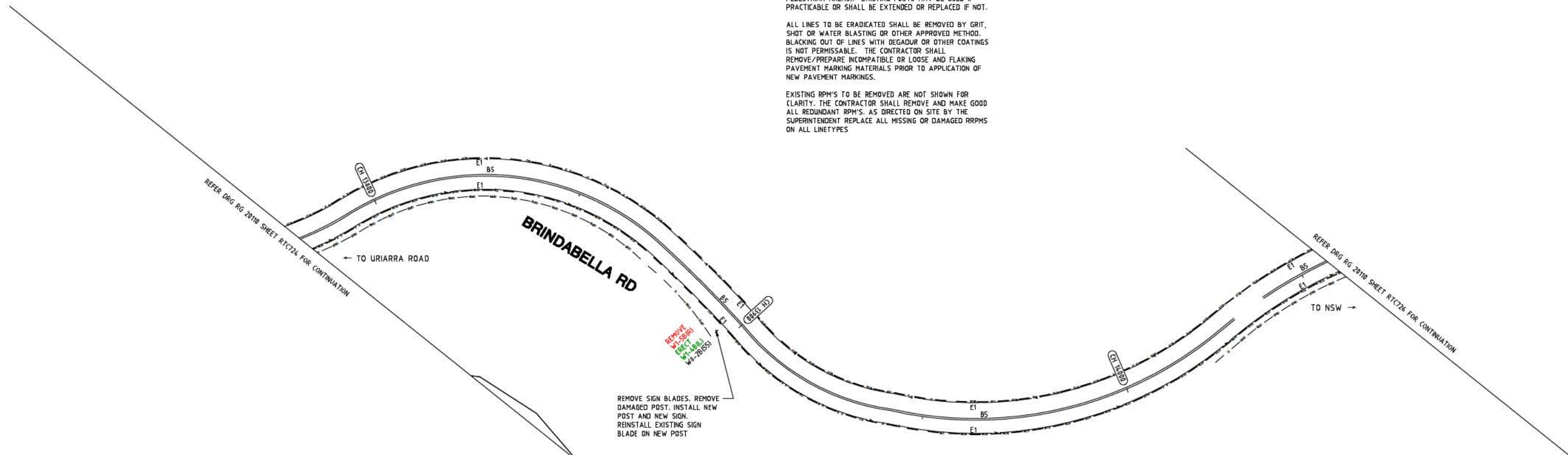
ALL SIGNAGE INSTALLED ON ELP'S ARE TO BE POSITIONED TO AVOID COVERING THE ELP ASSET NUMBER.




ALL SIGN BLADES ARE TO BE ERECTED AT A HEIGHT TO UNDERSIDE OF BLADE THAT CONFORMS WITH AS 1742.2 (2.0m MIN. GENERALLY, 2.5m MIN. IF OVERHANGING FOOTPATH OR IN PEDESTRIAN AREAS). EXISTING POSTS MAY BE USED IF PRACTICABLE OR SHALL BE EXTENDED OR REPLACED IF NOT.


ALL LINES TO BE ERADICATED SHALL BE REMOVED BY GRIT, SHOT OR WATER BLASTING OR OTHER APPROVED METHOD. BLACKING OUT OF LINES WITH DEGADUR OR OTHER COATINGS IS NOT PERMISSIBLE. THE CONTRACTOR SHALL REMOVE/PREPARE INCOMPATIBLE OR LOOSE AND FLAKING PAVEMENT MARKING MATERIALS PRIOR TO APPLICATION OF NEW PAVEMENT MARKINGS.

EXISTING RPM'S TO BE REMOVED ARE NOT SHOWN FOR CLARITY. THE CONTRACTOR SHALL REMOVE AND MAKE GOOD ALL REDUNDANT RPM'S. AS DIRECTED ON SITE BY THE SUPERINTENDENT REPLACE ALL MISSING OR DAMAGED RPPMS ON ALL LINETYPES

WORK AS EXECUTED	DESIGN AGENT	OFFICE OF A.C.T.
DRAWING AMENDED IN ACCORDANCE WITH ADVICE FROM	RECOMMENDED FOR AUTHORIZATION	AUTHORISED PURSUANT TO PART V of Road Transport (Safety and Traffic Management) ACT 1999
DATE:	R.D. GOSSIP P/L	AUTHORISING SIGNATURE
CONSULTANT	DRAWING NAME	DATE
NAME	DELIVERING ANRAM	DOCUMENT NUMBER
SIGNATURE	BRINDABELLA RD	
DATE:	SCALE:	
	1:500	



SIGN SCHEDULE				AMENDMENTS			Scale	Design Agent	Client	Project	Drawing Title	
DESCRIPTION	HAND	SIZE	NO. OF.	AMENDMENT	APPROVAL	DATE	0m 10m 20m 30m 40m			DELIVERING ANRAM STAGE 2 SAFETY BARRIERS & TCDS BRINDABELLA RD - SITE 7	TRAFFIC CONTROL DEVICE PLAN - SHEET 25 OF 30	
DRAWING STAGE - LATEST DATE INDICATES DRAWING STATUS												
Conceptual Sketch: 02/03/21 Final Sketch Plan: --/--/-- Final Design: 30/08/21												
For tendering purposes only: --/--/-- Issued for construction: --/--/-- W.A.E.: --/--/--												
SIGNED TO BE ERECTED												
W1-4	REVERSE CURVE	L	B	1			SCALE: A1 1:500, A3 1:1000		Project Officer: Kencho Choden Project Number: 30490		Date: 30/08/21	
SIGNED TO BE REMOVED												
W1-5	WINDING ROAD	R	B	1			R.D. Gossip Pty Ltd Consulting Engineers Unit 108, 12 Preston Street Campbell ACT 2602 Ph: 02 4291 4318				Drg. No. RG 20110 Sheet RTC725 Revision 0	



LEGEND

	ERADICATE LINE MARKING
	EXISTING LINE MARKING
	APPLY NEW LINE MARKING
	INSTALL AUDIO TACTILE LINE MARKING (REFER TO ATLM NOTES)
	EDGE OF BITUMEN

AUDIO TACTILE LINE MARKING (ATLM) NOTES

ALL AUDIO TACTILE LINE MARKING SHALL BE IN ACCORDANCE WITH TRANSPORT FOR NSW TECHNICAL DIRECTION TTD 2020/04.

ATCL - AUDIO TACTILE CENTRE LINES
INSTALL BLACK AUDIO TACTILE CENTRE LINES

GUIDEPOST NOTES

AS DIRECTED BY THE SUPERINTENDENT ON SITE, INSTALL NEW APPROVED FLEXIBLE BASED GUIDEPOSTS TO REPLACE ALL MISSING OR DAMAGED SECTION OF BRINDABELLA ROAD. ENSURE 2 GUIDEPOSTS AT EVERY HEADWALL (INCLUDING HEADWALLS BEHIND GUARDRAILS)

NOTES

THE FOLLOWING SPECIFICATIONS / STD. DRG.'S ARE TO BE USED FOR THIS CONTRACT:

SPECIFICATION:
CURRENT EDITION OF ACT GOVERNMENT STANDARD SPECIFICATION FOR URBAN INFRASTRUCTURE WORKS.

ACT GOVERNMENT STD. DRGS:
CURRENT EDITION OF DESIGN STANDARDS FOR URBAN INFRASTRUCTURE - STANDARD DRAWINGS.

GENERAL NOTES:
ALL PAVEMENT MARKINGS AND SIGN POSTING ARE TO BE IN ACCORDANCE WITH AUSTRALIAN STANDARD AS1742 EXCEPT WHERE MODIFIED BY ACT DEPARTMENT OF URBAN SERVICES 'DESIGN STANDARDS FOR URBAN INFRASTRUCTURE - STANDARD DRAWINGS'.

ALL SIGNAGE INSTALLED ON ELP'S ARE TO BE POSITIONED TO AVOID COVERING THE ELP ASSET NUMBER.

ALL SIGN BLADES ARE TO BE ERECTED AT A HEIGHT TO UNDERSIDE OF BLADE THAT CONFORMS WITH AS 1742.2 (2.0m MIN. GENERALLY, 2.5m MIN. IF OVERHANGING FOOTPATH OR IN PEDESTRIAN AREAS). EXISTING POSTS MAY BE USED IF PRACTICABLE OR SHALL BE EXTENDED OR REPLACED IF NOT.

ALL LINES TO BE ERADICATED SHALL BE REMOVED BY GRIT, SHOT OR WATER BLASTING OR OTHER APPROVED METHOD. BLACKING OUT OF LINES WITH DEGADUR OR OTHER COATINGS IS NOT PERMISSABLE. THE CONTRACTOR SHALL REMOVE/PREPARE INCOMPATIBLE OR LOOSE AND FLAKING PAVEMENT MARKING MATERIALS PRIOR TO APPLICATION OF NEW PAVEMENT MARKINGS.

WORK AS EXECUTED	DESIGN AGENT	OFFICE OF A.C.T.
DRAWING AMENDED IN ACCORDANCE WITH ADVICE FROM:	RECOMMENDED FOR AUTHORIZATION:	AUTHORISED PURSUANT TO PART V of Road Transport (Safety and Traffic Management) ACT 1999
DATE:	R.D. GOSSIP P/L	AUTHORISING SIGNATURE:
CONSULTANT:	DRAWING NAME:	DATE:
NAME:	DELIVERING ANRAM	DOCUMENT NUMBER:
SIGNATURE:	BRINDABELLA RD	
DATE:	SCALE:	
	1:500	

REFER DRG RG 2010 SHEET RTC725 FOR CONTINUATION

REFER DRG RG 2010 SHEET RTC727 FOR CONTINUATION

SIGN SCHEDULE

DESCRIPTION	HAND	SIZE	NO. OF.
SIGNS TO BE ERECTED			
W1-3 CURVE	L	B	2
W8-2 ADVISORY SPEED	45	B	2
SIGNS TO BE REMOVED			
W1-3 CURVE	L	B	2
W8-2 ADVISORY SPEED	45	B	2

AMENDMENTS

AMENDMENT	APPROVAL	DATE

DRAWING STAGE - LATEST DATE INDICATES DRAWING STATUS

Conceptual Sketch: 02/03/21	Final Sketch Plan: --/--/--	Final Design: 30/08/21
For tendering purposes only: --/--/--	Issued for construction: --/--/--	W.A.E.: --/--/--

Scale

0m 10m 20m 30m 40m

SCALE: A1 1:500, A3 1:1000

Design Agent

R.D. Gossip Pty Ltd
Consulting Engineers
Unit 108, 12 Preston Street
Campbell ACT 2602
Ph: 02 4281 4318

Client

Project Officer: Kencho Choden
Project Number: 30490

ACT Government

Project

DELIVERING ANRAM
STAGE 2
SAFETY BARRIERS & TCDS
BRINDABELLA RD - SITE 7

Date: 30/08/21

Drawing Title

TRAFFIC CONTROL DEVICE PLAN
- SHEET 26 OF 30

Drg. No.	Sheet	Revision
RG 20110	RTC726	0

GUIDEPOST NOTES

AS DIRECTED BY THE SUPERINTENDENT ON SITE, INSTALL NEW APPROVED FLEXIBLE BASED GUIDEPOSTS TO REPLACE ALL MISSING OR DAMAGED GUIDEPOSTS AND AT ALL CULVERTS WITHIN THE SEALED SECTION OF BRINDABELLA ROAD. ENSURE 2 GUIDEPOSTS AT EVERY HEADWALL (INCLUDING HEADWALLS BEHIND GUARDRAILS)

LEGEND

- ERADICATE LINE MARKING
- EXISTING LINE MARKING
- APPLY NEW LINE MARKING
- INSTALL AUDIO TACTILE LINE MARKING (REFER TO ATLM NOTES)
- EDGE OF BITUMEN

AUDIO TACTILE LINE MARKING (ATLM) NOTES

ALL AUDIO TACTILE LINE MARKING SHALL BE IN ACCORDANCE WITH TRANSPORT FOR NSW TECHNICAL DIRECTION TTD 2020/04

ATCL - AUDIO TACTILE CENTRE LINES
INSTALL BLACK AUDIO TACTILE CENTRE LINES

NOTES

THE FOLLOWING SPECIFICATIONS / STD. DRG'S ARE TO BE USED FOR THIS CONTRACT:

SPECIFICATION:
CURRENT EDITION OF ACT GOVERNMENT STANDARD SPECIFICATION FOR URBAN INFRASTRUCTURE WORKS.

ACT GOVERNMENT STD. DRGS:
CURRENT EDITION OF DESIGN STANDARDS FOR URBAN INFRASTRUCTURE - STANDARD DRAWINGS.

GENERAL NOTES:
ALL PAVEMENT MARKINGS AND SIGN POSTING ARE TO BE IN ACCORDANCE WITH AUSTRALIAN STANDARD AS1742 EXCEPT WHERE MODIFIED BY ACT DEPARTMENT OF URBAN SERVICES 'DESIGN STANDARDS FOR URBAN INFRASTRUCTURE - STANDARD DRAWINGS'.

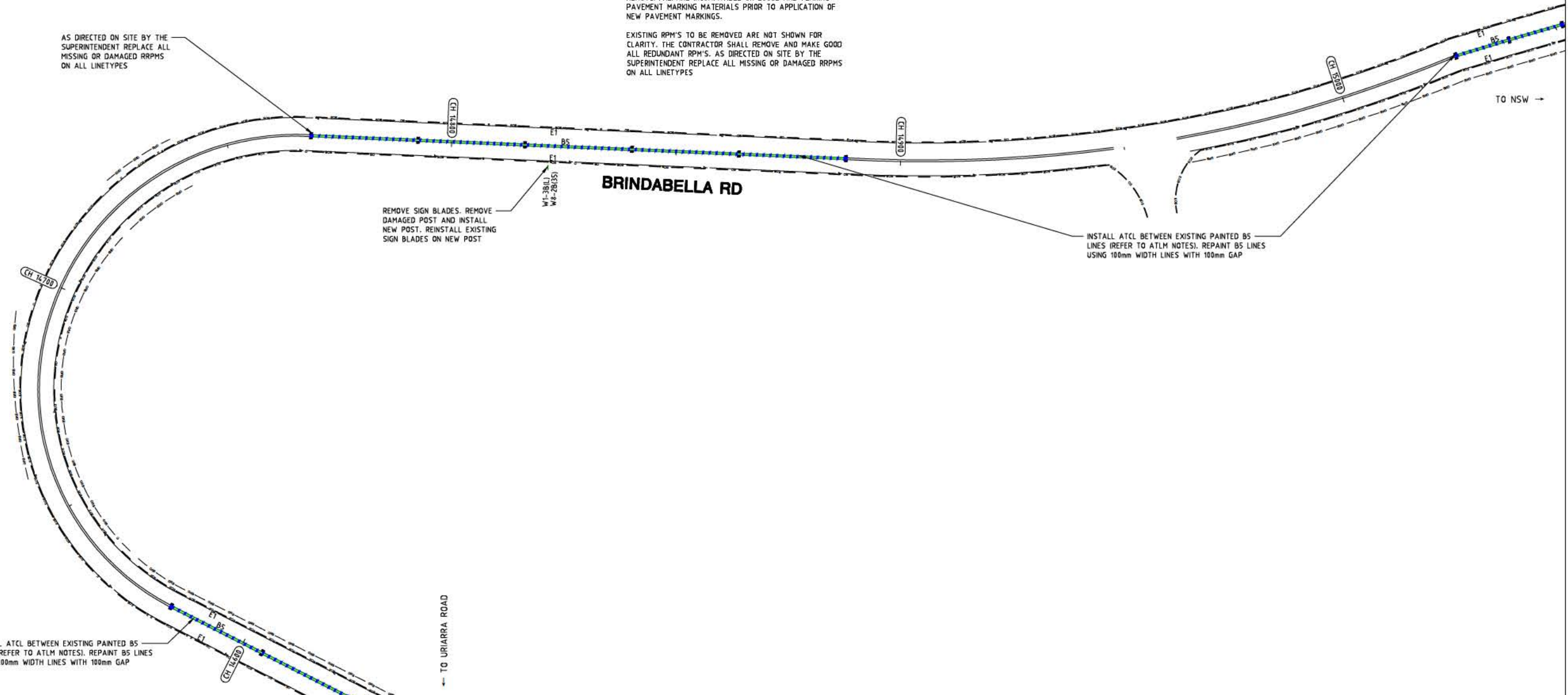
ALL SIGNAGE INSTALLED ON ELP'S ARE TO BE POSITIONED TO AVOID COVERING THE ELP ASSET NUMBER.

ALL SIGN BLADES ARE TO BE ERECTED AT A HEIGHT TO UNDERSIDE OF BLADE THAT CONFORMS WITH AS 1742.2 (2.0m MIN. GENERALLY, 2.5m MIN. IF OVERHANGING FOOTPATH OR IN PEDESTRIAN AREAS). EXISTING POSTS MAY BE USED IF PRACTICABLE OR SHALL BE EXTENDED OR REPLACED IF NOT.

ALL LINES TO BE ERADICATED SHALL BE REMOVED BY GRIT, SHOT OR WATER BLASTING OR OTHER APPROVED METHOD. BLACKING OUT OF LINES WITH DEGADUR OR OTHER COATINGS IS NOT PERMISSIBLE. THE CONTRACTOR SHALL REMOVE/PREPARE INCOMPATIBLE OR LOOSE AND FLAKING PAVEMENT MARKING MATERIALS PRIOR TO APPLICATION OF NEW PAVEMENT MARKINGS.

EXISTING RPM'S TO BE REMOVED ARE NOT SHOWN FOR CLARITY. THE CONTRACTOR SHALL REMOVE AND MAKE GOOD ALL REDUNDANT RPM'S. AS DIRECTED ON SITE BY THE SUPERINTENDENT REPLACE ALL MISSING OR DAMAGED RRPMS ON ALL LINETYPES

WORK AS EXECUTED	DESIGN AGENT	OFFICE OF A.C.T.
DRAWING AMENDED IN ACCORDANCE WITH ADVICE FROM	RECOMMENDED FOR AUTHORIZATION	AUTHORISED PURSUANT TO PART V of Road Transport (Safety and Traffic Management) ACT 1999
DATE:	R.D. GOSSIP P/L	AUTHORISING SIGNATURE
CONSULTANT	DRAWING NAME	DATE
NAME	DELIVERING ANRAM	DOCUMENT NUMBER
SIGNATURE	BRINDABELLA RD	
DATE:	SCALE	
	1:500	



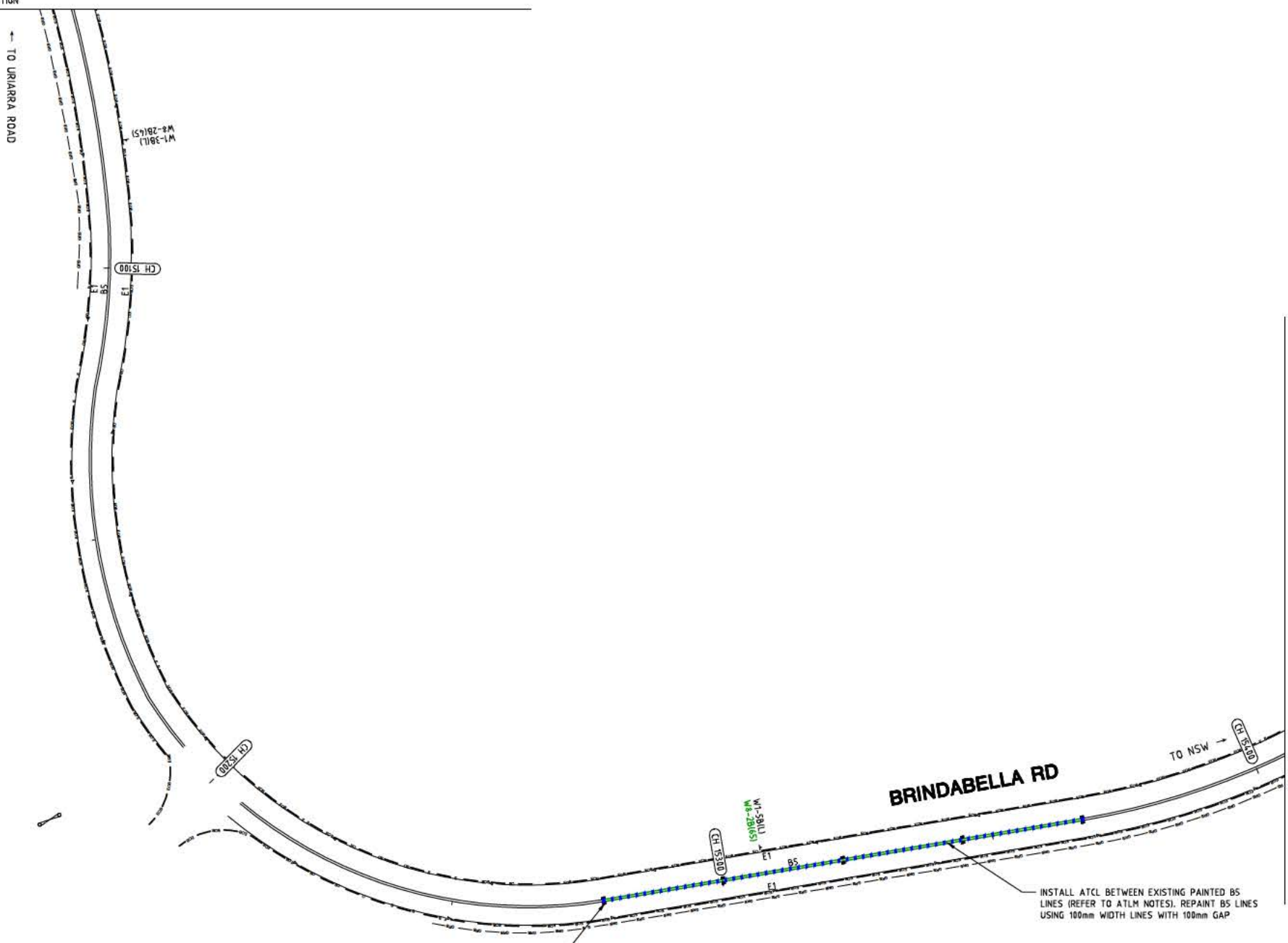
INSTALL ATCL BETWEEN EXISTING PAINTED B5 LINES (REFER TO ATLM NOTES). REPAINT B5 LINES USING 100mm WIDTH LINES WITH 100mm GAP

REMOVE SIGN BLADES. REMOVE DAMAGED POST AND INSTALL NEW POST. REINSTALL EXISTING SIGN BLADES ON NEW POST

INSTALL ATCL BETWEEN EXISTING PAINTED B5 LINES (REFER TO ATLM NOTES). REPAINT B5 LINES USING 100mm WIDTH LINES WITH 100mm GAP

REFER DRG RG 20110 SHEET RTC726 FOR CONTINUATION

SIGN SCHEDULE				AMENDMENTS			Scale		Design Agent		Client		Project		Drawing Title	
DESCRIPTION	HAND	SIZE	NO. OF.	AMENDMENT	APPROVAL	DATE	0m 10m 20m 30m 40m						DELIVERING ANRAM STAGE 2 SAFETY BARRIERS & TCDS BRINDABELLA RD - SITE 7		TRAFFIC CONTROL DEVICE PLAN - SHEET 27 OF 30	
SIGNS TO BE ERECTED	-	-	-				SCALE: A1 1:500, A3 1:1000		Designed by		Project Officer: Kencho Choden Project Number: 30490		Date: 30/08/21		Drg. No. RG 20110	
SIGNS TO BE REMOVED	-	-	-						Drawn by				Sheet RTC727		Revision 0	
				DRAWING STAGE - LATEST DATE INDICATES DRAWING STATUS					Checked by							
				Conceptual Sketch: 02/03/21					Approved by							
				Final Sketch Plan: --/--/--												
				For tendering purposes only: --/--/--												
				Final Design: 30/08/21												
				W.A.E.: --/--/--												



NOTES

THE FOLLOWING SPECIFICATIONS / STD. DRG'S ARE TO BE USED FOR THIS CONTRACT:

SPECIFICATION:
CURRENT EDITION OF ACT GOVERNMENT STANDARD SPECIFICATION FOR URBAN INFRASTRUCTURE WORKS.

ACT GOVERNMENT STD. DRGS:
CURRENT EDITION OF DESIGN STANDARDS FOR URBAN INFRASTRUCTURE - STANDARD DRAWINGS.

GENERAL NOTES:
ALL PAVEMENT MARKINGS AND SIGN POSTING ARE TO BE IN ACCORDANCE WITH AUSTRALIAN STANDARD AS1742 EXCEPT WHERE MODIFIED BY ACT DEPARTMENT OF URBAN SERVICES 'DESIGN STANDARDS FOR URBAN INFRASTRUCTURE - STANDARD DRAWINGS'.

ALL SIGNAGE INSTALLED ON ELP'S ARE TO BE POSITIONED TO AVOID COVERING THE ELP ASSET NUMBER.

ALL SIGN BLADES ARE TO BE ERECTED AT A HEIGHT TO UNDERSIDE OF BLADE THAT CONFORMS WITH AS 1742.2 (2.0m MIN. GENERALLY, 2.5m MIN. IF OVERHANGING FOOTPATH OR IN PEDESTRIAN AREAS). EXISTING POSTS MAY BE USED IF PRACTICABLE OR SHALL BE EXTENDED OR REPLACED IF NOT.

ALL LINES TO BE ERADICATED SHALL BE REMOVED BY GRIT, SHOT OR WATER BLASTING OR OTHER APPROVED METHOD. BLACKING OUT OF LINES WITH DEGRADUR OR OTHER COATINGS IS NOT PERMISSIBLE. THE CONTRACTOR SHALL REMOVE/PREPARE INCOMPATIBLE OR LOOSE AND FLAKING PAVEMENT MARKING MATERIALS PRIOR TO APPLICATION OF NEW PAVEMENT MARKINGS.

EXISTING RPM'S TO BE REMOVED ARE NOT SHOWN FOR CLARITY. THE CONTRACTOR SHALL REMOVE AND MAKE GOOD ALL REDUNDANT RPM'S. AS DIRECTED ON SITE BY THE SUPERINTENDENT REPLACE ALL MISSING OR DAMAGED RRRPM'S ON ALL LINETYPES

WORK AS EXECUTED	DESIGN AGENT	OFFICE OF A.C.T.
DRAWING AMENDED IN ACCORDANCE WITH ADVICE FROM:	RECOMMENDED FOR AUTHORIZATION:	AUTHORIZED PURSUANT TO PART V of Road Transport (Safety and Traffic Management) ACT 1999
DATE:	R.D. GOSSIP P/L	AUTHORIZING SIGNATURE
CONSULTANT:	DRAWING NAME	DATE:
NAME:	DELIVERING ANRAM	DOCUMENT NUMBER:
SIGNATURE:	BRINDABELLA RD	
DATE:	SCALE:	
	1:500	

AUDIO TACTILE LINE MARKING (ATLM) NOTES

ALL AUDIO TACTILE LINE MARKING SHALL BE IN ACCORDANCE WITH TRANSPORT FOR NSW TECHNICAL DIRECTION TTD 2020/04.

ATCL - AUDIO TACTILE CENTRE LINES
INSTALL BLACK AUDIO TACTILE CENTRE LINES

GUIDEPOST NOTES

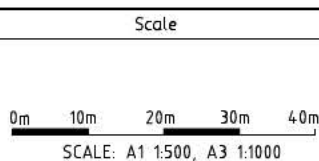
AS DIRECTED BY THE SUPERINTENDENT ON SITE, INSTALL NEW APPROVED FLEXIBLE BASED GUIDEPOSTS TO REPLACE ALL MISSING OR DAMAGED GUIDEPOSTS AND AT ALL CULVERTS WITHIN THE SEALED SECTION OF BRINDABELLA ROAD. ENSURE 2 GUIDEPOSTS AT EVERY HEADWALL (INCLUDING HEADWALLS BEHIND GUARDRAILS)

AS DIRECTED ON SITE BY THE SUPERINTENDENT REPLACE ALL MISSING OR DAMAGED RRRPM'S ON ALL LINETYPES

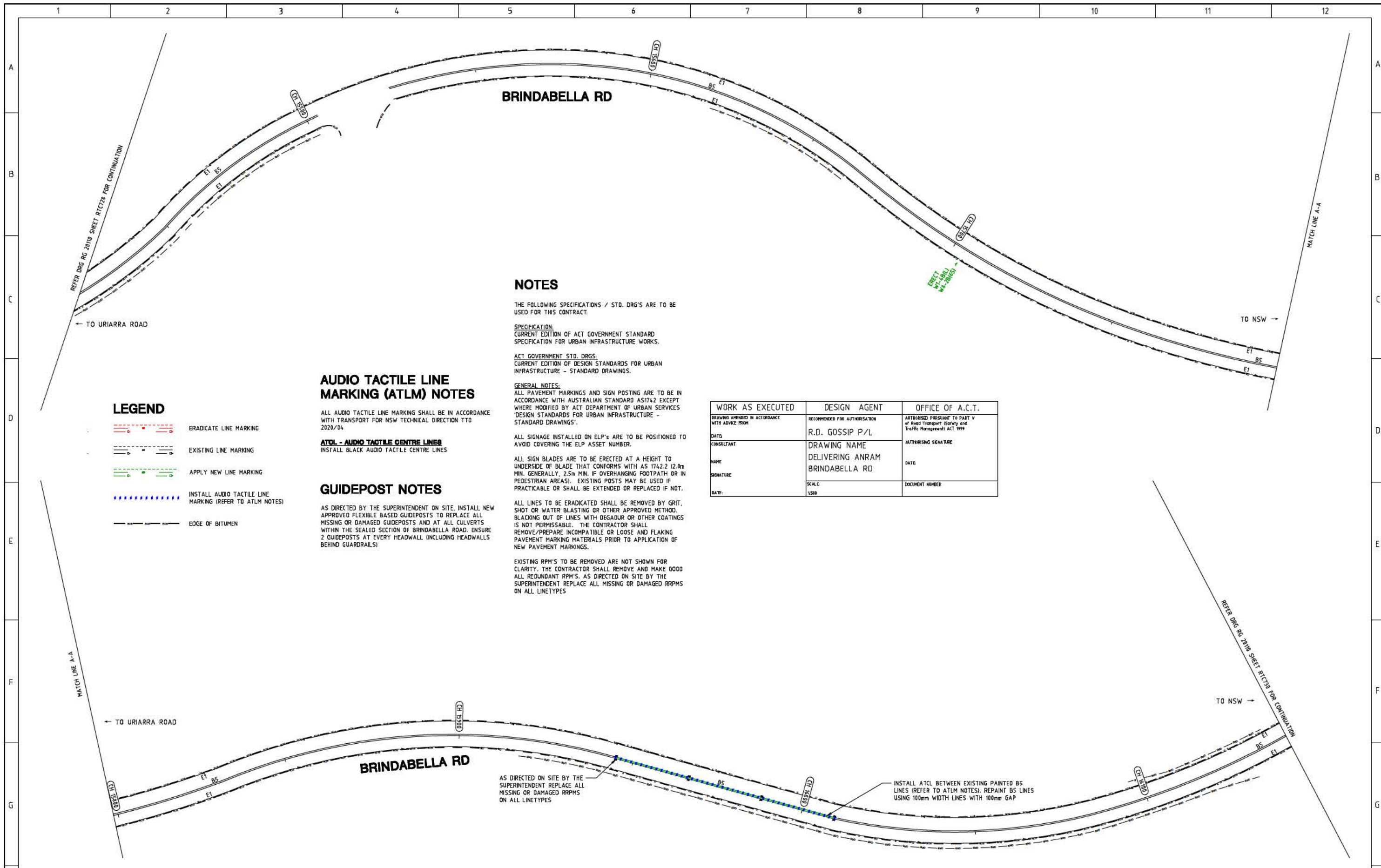
LEGEND

- ERADICATE LINE MARKING
- EXISTING LINE MARKING
- APPLY NEW LINE MARKING
- INSTALL AUDIO TACTILE LINE MARKING (REFER TO ATLM NOTES)
- EDGE OF BITUMEN

SIGN SCHEDULE				AMENDMENTS		
DESCRIPTION	HAND	SIZE	NO. OF.	AMENDMENT	APPROVAL	DATE
SIGNS TO BE ERECTED						
WS-2	ADVISORY SPEED	65	-	1		
SIGNS TO BE REMOVED						
DRAWING STAGE - LATEST DATE INDICATES DRAWING STATUS						
Conceptual Sketch: 02/03/21		Final Sketch Plan: --/--/--		Final Design: 30/08/21		
For tendering purposes only: --/--/--		Issued for construction: --/--/--		W.A.E.: --/--/--		



 R.D. Gossip Pty Ltd Consulting Engineers Unit 108, 12 Preston Street Campbell ACT 2602 Ph: 02 4261 4318	Designed by Drawn by Checked by Approved by 	Client Project Officer: Kencho Choden Project Number: 30490 	Project DELIVERING ANRAM STAGE 2 SAFETY BARRIERS & TCDS BRINDABELLA RD - SITE 7 Date: 30/08/21	Drawing Title TRAFFIC CONTROL DEVICE PLAN - SHEET 28 OF 30 Drg. No. RG 20110 Sheet RTC728 Revision 0
---	--	---	---	---



NOTES

THE FOLLOWING SPECIFICATIONS / STD. DRG'S ARE TO BE USED FOR THIS CONTRACT:

SPECIFICATION:
CURRENT EDITION OF ACT GOVERNMENT STANDARD SPECIFICATION FOR URBAN INFRASTRUCTURE WORKS.

ACT GOVERNMENT STD. DRGS:
CURRENT EDITION OF DESIGN STANDARDS FOR URBAN INFRASTRUCTURE - STANDARD DRAWINGS.

GENERAL NOTES:
ALL PAVEMENT MARKINGS AND SIGN POSTING ARE TO BE IN ACCORDANCE WITH AUSTRALIAN STANDARD AS1742 EXCEPT WHERE MODIFIED BY ACT DEPARTMENT OF URBAN SERVICES 'DESIGN STANDARDS FOR URBAN INFRASTRUCTURE - STANDARD DRAWINGS'.

ALL SIGNAGE INSTALLED ON ELP'S ARE TO BE POSITIONED TO AVOID COVERING THE ELP ASSET NUMBER.

ALL SIGN BLADES ARE TO BE ERECTED AT A HEIGHT TO UNDERSIDE OF BLADE THAT CONFORMS WITH AS 1742.2 (2.0m MIN. GENERALLY, 2.5m MIN. IF OVERHANGING FOOTPATH OR IN PEDESTRIAN AREAS). EXISTING POSTS MAY BE USED IF PRACTICABLE OR SHALL BE EXTENDED OR REPLACED IF NOT.

ALL LINES TO BE ERADICATED SHALL BE REMOVED BY GRIT, SHOT OR WATER BLASTING OR OTHER APPROVED METHOD. BLACKING OUT OF LINES WITH DEGAOUR OR OTHER COATINGS IS NOT PERMISSIBLE. THE CONTRACTOR SHALL REMOVE/PREPARE INCOMPATIBLE OR LOOSE AND FLAKING PAVEMENT MARKING MATERIALS PRIOR TO APPLICATION OF NEW PAVEMENT MARKINGS.

EXISTING RPM'S TO BE REMOVED ARE NOT SHOWN FOR CLARITY. THE CONTRACTOR SHALL REMOVE AND MAKE GOOD ALL REDUNDANT RPM'S. AS DIRECTED ON SITE BY THE SUPERINTENDENT REPLACE ALL MISSING OR DAMAGED RRPMS ON ALL LINETYPES

AUDIO TACTILE LINE MARKING (ATLM) NOTES

ALL AUDIO TACTILE LINE MARKING SHALL BE IN ACCORDANCE WITH TRANSPORT FOR NSW TECHNICAL DIRECTION TTD 2020/04

ATCL - AUDIO TACTILE CENTRE LINES
INSTALL BLACK AUDIO TACTILE CENTRE LINES

GUIDEPOST NOTES

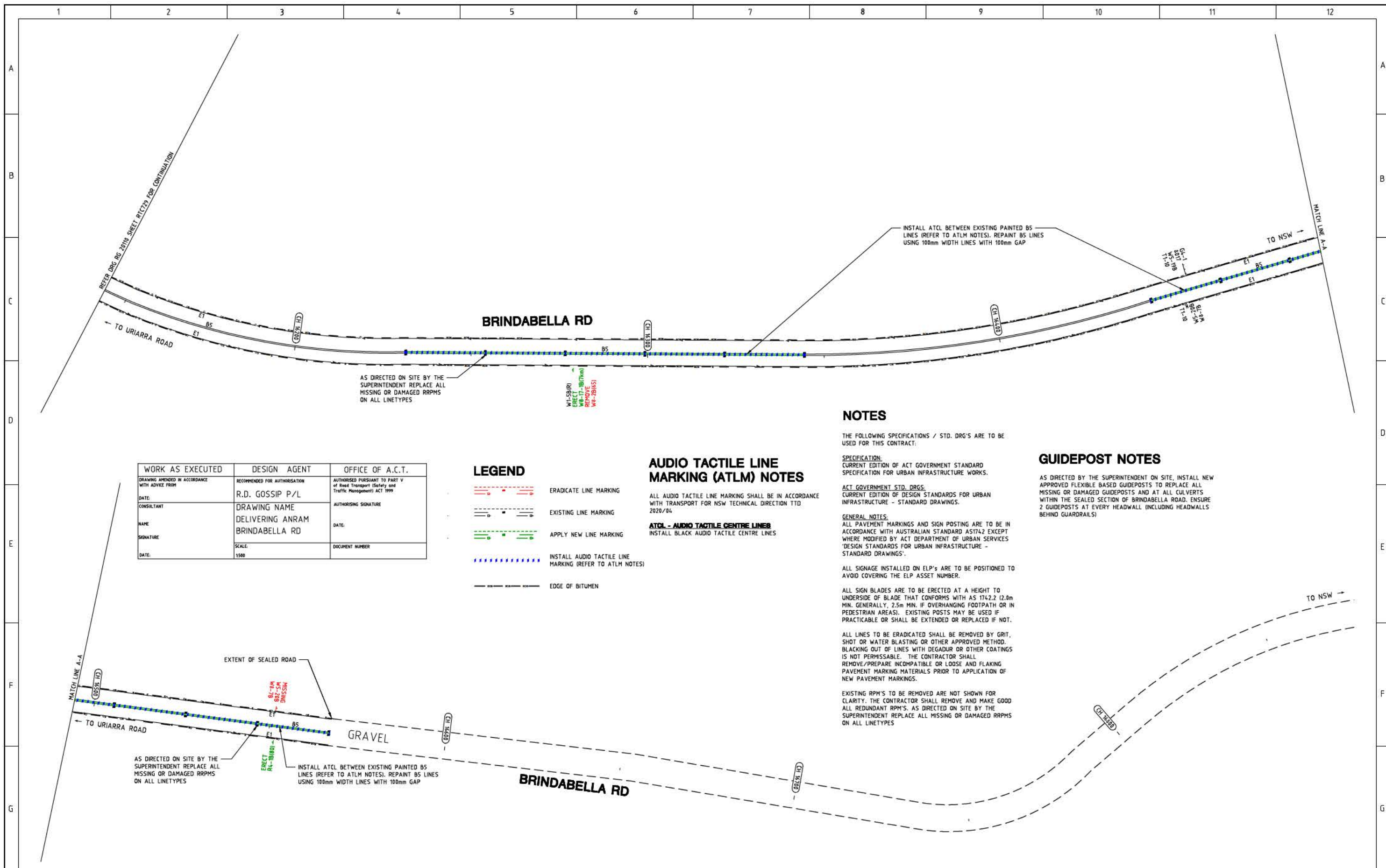
AS DIRECTED BY THE SUPERINTENDENT ON SITE, INSTALL NEW APPROVED FLEXIBLE BASED GUIDEPOSTS TO REPLACE ALL MISSING OR DAMAGED GUIDEPOSTS AND AT ALL CULVERTS WITHIN THE SEALED SECTION OF BRINDABELLA ROAD. ENSURE 2 GUIDEPOSTS AT EVERY HEADWALL INCLUDING HEADWALLS BEHIND GUARDRAILS.

LEGEND

- ERADICATE LINE MARKING
- EXISTING LINE MARKING
- APPLY NEW LINE MARKING
- INSTALL AUDIO TACTILE LINE MARKING (REFER TO ATLM NOTES)
- EDGE OF BITUMEN

WORK AS EXECUTED	DESIGN AGENT	OFFICE OF A.C.T.
DRAWING AMENDED IN ACCORDANCE WITH ADVICE FROM	RECOMMENDED FOR AUTHORISATION	AUTHORIZED PERSONNEL TO PART V of Road Transport (Safety and Traffic Management) ACT 1999
DATE	R.D. GOSSIP P/L	AUTHORISING SIGNATURE
CONSULTANT	DRAWING NAME	DATE
NAME	DELIVERING ANRAM	DOCUMENT NUMBER
SIGNATURE	BRINDABELLA RD	
DATE	SCALE	
	1:500	

SIGN SCHEDULE				AMENDMENTS				Scale		Design Agent		Client		Project		Drawing Title	
DESCRIPTION				AMENDMENT				0m 10m 20m 30m 40m		R.D. Gossip Pty Ltd Consulting Engineers Unit 108, 12 Preston Street Campbell ACT 2602 Ph: 02 4261 4318		Project Officer: Kencho Choden Project Number: 30490		DELIVERING ANRAM STAGE 2 SAFETY BARRIERS & TCDS BRINDABELLA RD - SITE 7		TRAFFIC CONTROL DEVICE PLAN - SHEET 29 OF 30	
SIGN DESCRIPTION				APPROVAL				SCALE: A1 1:500, A3 1:1000		Designed by		ACT Government		Date		Drg. No.	
SIGN TO BE ERECTED				DATE						Drawn by		30/08/21		RG 20110		Sheet	
SIGN TO BE REMOVED				W.A.E.:						Checked by				RTCT729		Revision	
DRAWING STAGE - LATEST DATE INDICATES DRAWING STATUS										Approved by				0			
Conceptual Sketch: 02/03/21				Final Sketch Plan: --/--/--													
For tendering purposes only: --/--/--				Issued for construction: --/--/--													



WORK AS EXECUTED	DESIGN AGENT	OFFICE OF A.C.T.
DRAWING AMENDED IN ACCORDANCE WITH ADVICE FROM:	RECOMMENDED FOR AUTHORIZATION:	AUTHORISED PURSUANT TO PART V of Road Transport (Safety and Traffic Management) ACT 1999.
DATE:	R.D. GOSSIP P/L	AUTHORISING SIGNATURE:
CONSULTANT:	DRAWING NAME:	DATE:
NAME:	DELIVERING ANRAM	DOCUMENT NUMBER:
SIGNATURE:	BRINDABELLA RD	
DATE:	SCALE:	
	1:500	

LEGEND

- ERADICATE LINE MARKING
- EXISTING LINE MARKING
- APPLY NEW LINE MARKING
- INSTALL AUDIO TACTILE LINE MARKING (REFER TO ATLM NOTES)
- EDGE OF BITUMEN

AUDIO TACTILE LINE MARKING (ATLM) NOTES

ALL AUDIO TACTILE LINE MARKING SHALL BE IN ACCORDANCE WITH TRANSPORT FOR NSW TECHNICAL DIRECTION TTD 2020/04

ATCL - AUDIO TACTILE CENTRE LINES
INSTALL BLACK AUDIO TACTILE CENTRE LINES

NOTES

THE FOLLOWING SPECIFICATIONS / STD. DRG'S ARE TO BE USED FOR THIS CONTRACT:

SPECIFICATION:
CURRENT EDITION OF ACT GOVERNMENT STANDARD SPECIFICATION FOR URBAN INFRASTRUCTURE WORKS.

ACT GOVERNMENT STD. DRGS:
CURRENT EDITION OF DESIGN STANDARDS FOR URBAN INFRASTRUCTURE - STANDARD DRAWINGS.

GENERAL NOTES:
ALL PAVEMENT MARKINGS AND SIGN POSTING ARE TO BE IN ACCORDANCE WITH AUSTRALIAN STANDARD AS1742 EXCEPT WHERE MODIFIED BY ACT DEPARTMENT OF URBAN SERVICES 'DESIGN STANDARDS FOR URBAN INFRASTRUCTURE - STANDARD DRAWINGS'.

ALL SIGNAGE INSTALLED ON ELP'S ARE TO BE POSITIONED TO AVOID COVERING THE ELP ASSET NUMBER.

ALL SIGN BLADES ARE TO BE ERECTED AT A HEIGHT TO UNDERSIDE OF BLADE THAT CONFORMS WITH AS 1742.2 (2.0m MIN. GENERALLY, 2.5m MIN. IF OVERHANGING FOOTPATH OR IN PEDESTRIAN AREAS). EXISTING POSTS MAY BE USED IF PRACTICABLE OR SHALL BE EXTENDED OR REPLACED IF NOT.

ALL LINES TO BE ERADICATED SHALL BE REMOVED BY GRIT, SHOT OR WATER BLASTING OR OTHER APPROVED METHOD. BLACKING OUT OF LINES WITH DEGAJUR OR OTHER COATINGS IS NOT PERMISSABLE. THE CONTRACTOR SHALL REMOVE/PREPARE INCOMPATIBLE OR LOOSE AND FLAKING PAVEMENT MARKING MATERIALS PRIOR TO APPLICATION OF NEW PAVEMENT MARKINGS.

EXISTING RPM'S TO BE REMOVED ARE NOT SHOWN FOR CLARITY. THE CONTRACTOR SHALL REMOVE AND MAKE GOOD ALL REDUNDANT RPM'S. AS DIRECTED ON SITE BY THE SUPERINTENDENT REPLACE ALL MISSING OR DAMAGED RRPMS ON ALL LINETYPES

GUIDEPOST NOTES

AS DIRECTED BY THE SUPERINTENDENT ON SITE, INSTALL NEW APPROVED FLEXIBLE BASED GUIDEPOSTS TO REPLACE ALL MISSING OR DAMAGED GUIDEPOSTS AND AT ALL CULVERTS WITHIN THE SEALED SECTION OF BRINDABELLA ROAD. ENSURE 2 GUIDEPOSTS AT EVERY HEADWALL (INCLUDING HEADWALLS BEHIND GUARDRAILS)

AS DIRECTED ON SITE BY THE SUPERINTENDENT REPLACE ALL MISSING OR DAMAGED RRPMS ON ALL LINETYPES

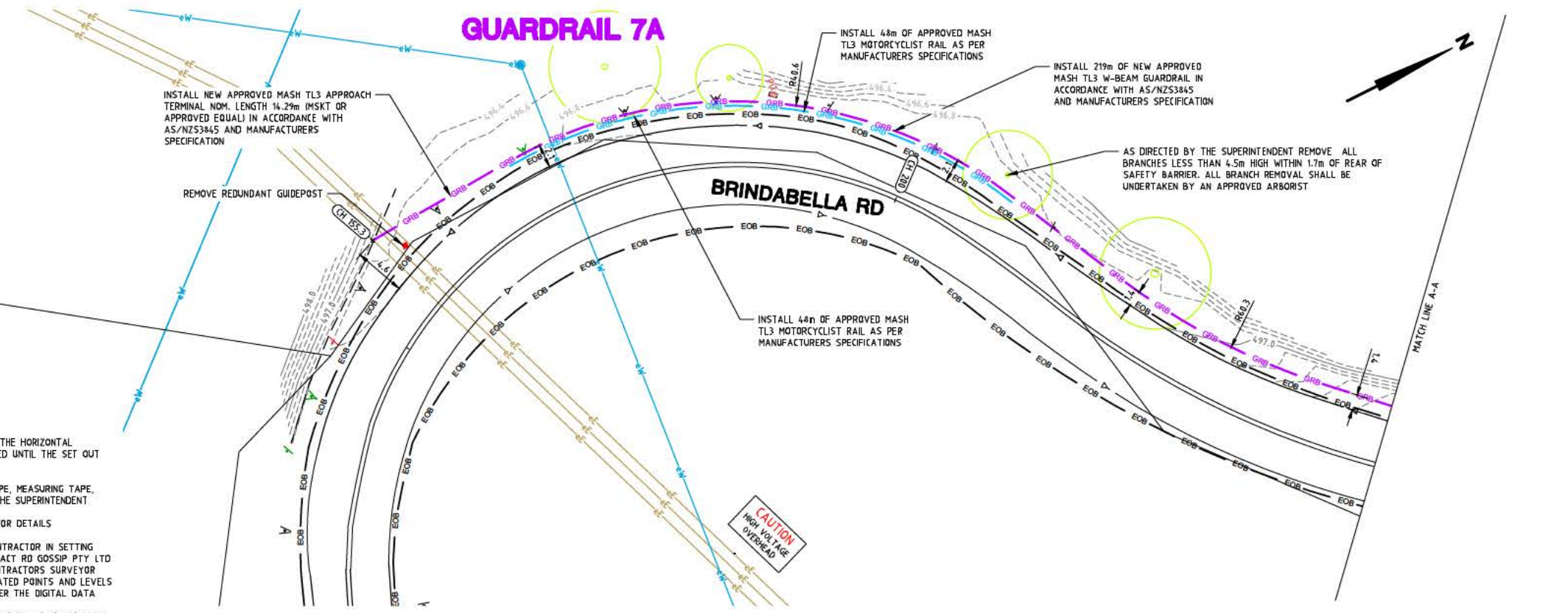
INSTALL ATCL BETWEEN EXISTING PAINTED B5 LINES (REFER TO ATLM NOTES). REPAINT B5 LINES USING 100mm WIDTH LINES WITH 100mm GAP

INSTALL ATCL BETWEEN EXISTING PAINTED B5 LINES (REFER TO ATLM NOTES). REPAINT B5 LINES USING 100mm WIDTH LINES WITH 100mm GAP

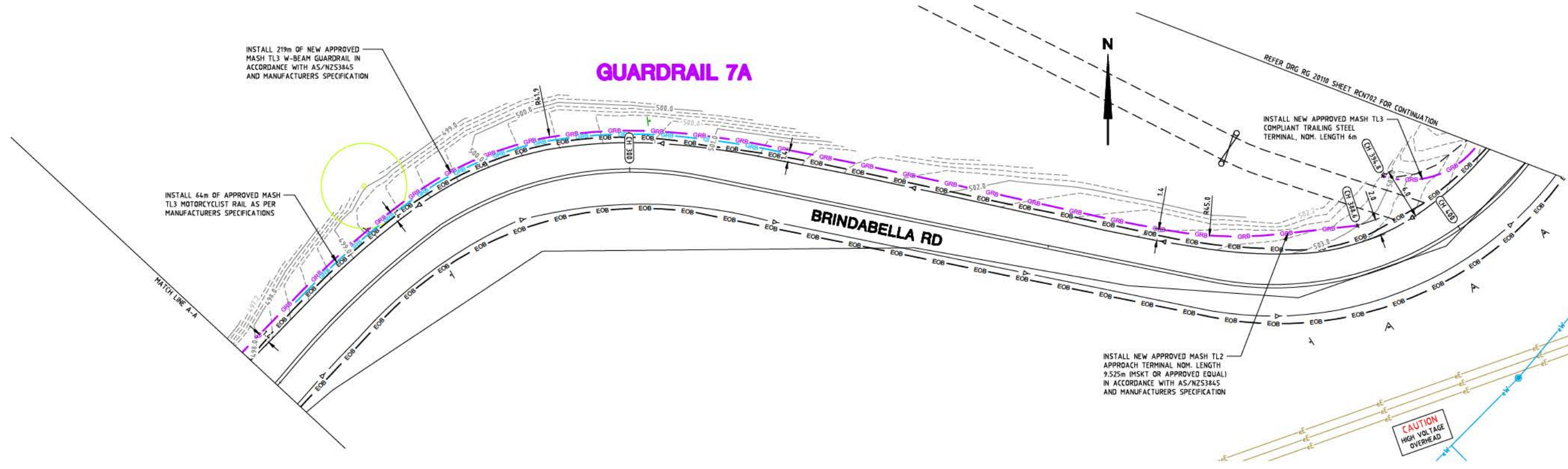
SIGN SCHEDULE				AMENDMENTS			Scale	Design Agent	Client	Project	Drawing Title																																											
<table border="1"> <thead> <tr> <th>DESCRIPTION</th> <th>HAND</th> <th>SIZE</th> <th>NO. OF.</th> <th>AMENDMENT</th> <th>APPROVAL</th> <th>DATE</th> </tr> </thead> <tbody> <tr> <td colspan="7">SIGNS TO BE ERECTED</td> </tr> <tr> <td>RL-1</td> <td>SPEED RESTRICTION (80)</td> <td></td> <td>B</td> <td>1</td> <td></td> <td></td> </tr> <tr> <td>WS-17-1</td> <td>NEXT (7km)</td> <td></td> <td>B</td> <td>1</td> <td></td> <td></td> </tr> <tr> <td colspan="7">SIGNS TO BE REMOVED</td> </tr> <tr> <td>WS-2</td> <td>ADVISORY SPEED</td> <td>65</td> <td>B</td> <td>2</td> <td></td> <td></td> </tr> </tbody> </table>				DESCRIPTION	HAND	SIZE	NO. OF.	AMENDMENT	APPROVAL	DATE	SIGNS TO BE ERECTED							RL-1	SPEED RESTRICTION (80)		B	1			WS-17-1	NEXT (7km)		B	1			SIGNS TO BE REMOVED							WS-2	ADVISORY SPEED	65	B	2			<p>DRAWING STAGE - LATEST DATE INDICATES DRAWING STATUS</p> <p>Conceptual Sketch: 02/03/21 Final Sketch Plan: --/--/-- Final Design: 30/08/21</p> <p>For tendering purposes only: --/--/-- Issued for construction: --/--/-- W.A.E.: --/--/--</p>			<p>0m 10m 20m 30m 40m</p> <p>SCALE: A1 1:500, A3 1:1000</p>	<p>R.D. Gossip Pty Ltd Consulting Engineers Unit 108, 12 Pivon Street Campbell ACT 2602 Ph: 02 4201 4318</p>	<p>ACT Government</p>	<p>Project Officer: Kencho Choden Project Number: 30490</p>	<p>DELIVERING ANRAM STAGE 2 SAFETY BARRIERS & TCDS BRINDABELLA RD - SITE 7</p>	<p>TRAFFIC CONTROL DEVICE PLAN - SHEET 30 OF 30</p>
DESCRIPTION	HAND	SIZE	NO. OF.	AMENDMENT	APPROVAL	DATE																																																
SIGNS TO BE ERECTED																																																						
RL-1	SPEED RESTRICTION (80)		B	1																																																		
WS-17-1	NEXT (7km)		B	1																																																		
SIGNS TO BE REMOVED																																																						
WS-2	ADVISORY SPEED	65	B	2																																																		
Date: 30/08/21									Drg. No. RG 20110	Sheet RTC730	Revision 0																																											

SET OUT NOTES

1. THE CONTRACTOR SHALL CONTACT THE SUPERINTENDENT AND ARRANGE A SITE INSPECTION AFTER THE HORIZONTAL ALIGNMENT OF THE NEW WORKS GEOMETRY HAS BEEN SET OUT. CONSTRUCTION IS NOT TO PROCEED UNTIL THE SET OUT HOLDPOINT HAS BEEN RELEASED BY THE SUPERINTENDENT
2. THE CONTRACTOR SHALL PROVIDE ALL NECESSARY SET OUT EQUIPMENT (CHALK, SPRAY PAINT, ROPE, MEASURING TAPE, PEGS, ETC). THE CONTRACTOR SHALL ADJUST THE SET OUT AS REQUIRED IN CONJUNCTION WITH THE SUPERINTENDENT
3. ALL DIMENSIONS / RADII ARE TO FACE OF GUARDRAIL OR CENTRE OF LINEMARKING. REFER PLAN FOR DETAILS
4. THE SITE HAS BEEN SURVEYED BY ACT SURVEY TO STROMLO CO-ORDINATES. TO ASSIST THE CONTRACTOR IN SETTING OUT THE WORKS A 2D AUTOCAD .DWG FILE WILL BE MADE AVAILABLE IF REQUIRED. PLEASE CONTACT RD GOSSIP PTY LTD PH: 62516313 FOR PROVISION OF ELECTRONIC DATA. TO ENSURE CONSISTENCY OF SURVEY THE CONTRACTOR SURVEYOR SHALL CONTACT THE SUPERINTENDENT AND FIELD CHECK IN 3 DIFFERENT LOCATIONS THE CO-ORDINATED POINTS AND LEVELS USED AS THE BASIS FOR DESIGN. THE OFFSET DIMENSIONS ON THE DRAWING TAKE PRECEDENCE OVER THE DIGITAL DATA
5. A AUTOCAD .dwg OR .dxf FILE OF THE DESIGN MODEL IS AVAILABLE UPON REQUEST TO R.D GOSSIP PTY LTD (PH 62516313)

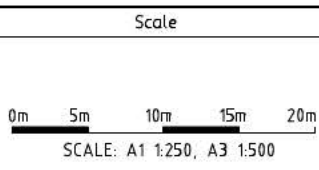


GUARDRAIL 7A



AMENDMENTS		
AMENDMENT	APPROVAL	DATE

DRAWING STAGE - LATEST DATE INDICATES DRAWING STATUS		
Conceptual Sketch: 02/03/21	Final Sketch Plan: --/--/--	Final Design: 30/08/21
For tendering purposes only: --/--/--	Issued for construction: --/--/--	W.A.E.: --/--/--



Design Agent

R.D. Gossip Pty Ltd
Consulting Engineers
Unit 108, 12 Preston Street
Campbell ACT 2602
Ph: 62 4201 4318

Client

Project Officer: Kencho Choden
Project Number: 30490

ACT
Government

Project

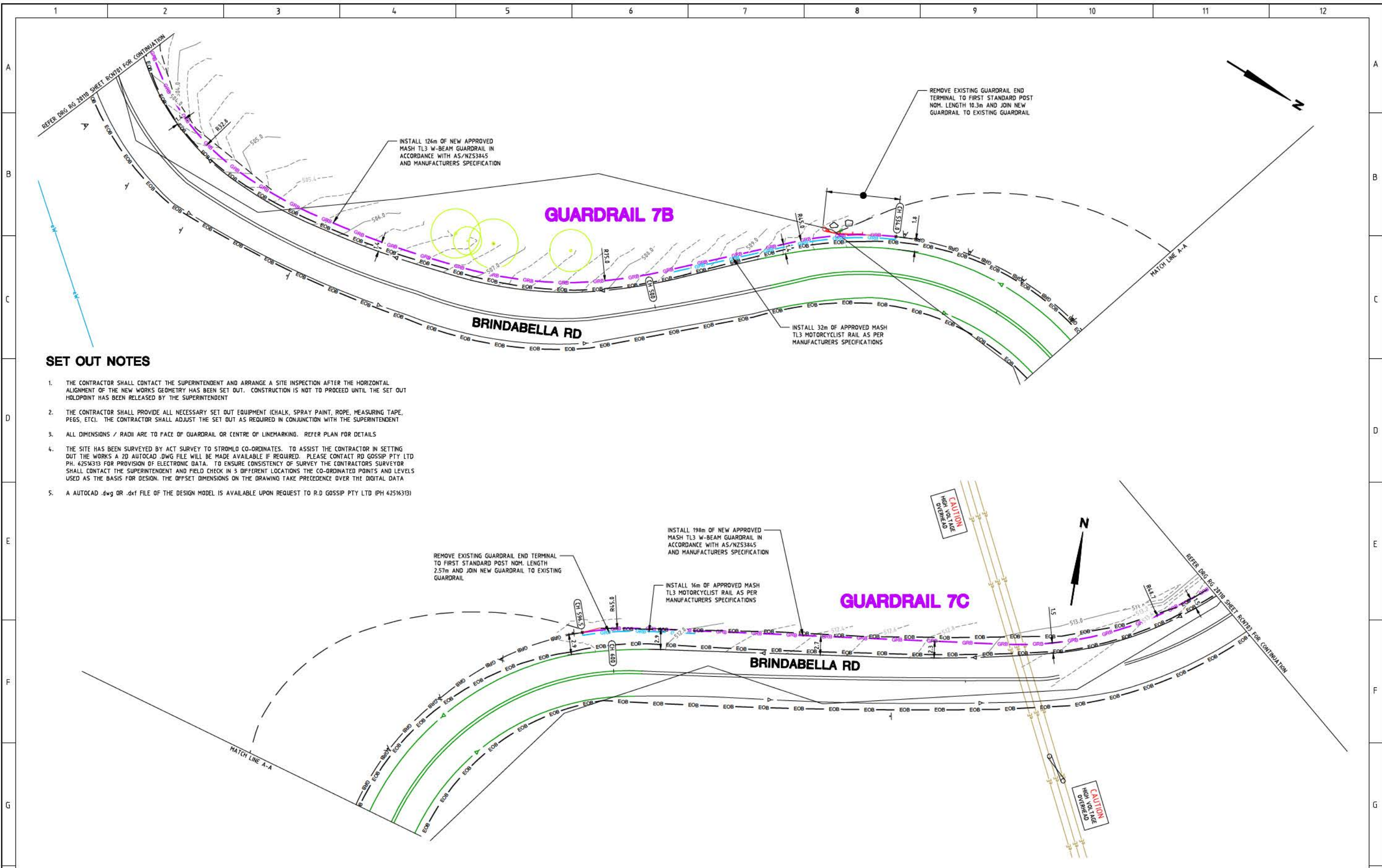
**DELIVERING ANRAM
STAGE 2
SAFETY BARRIERS & TCDS
BRINDABELLA RD - SITE 7**

Date: 30/08/21

Drawing Title

**CONSTRUCTION PLAN
- SHEET 1 OF 14**

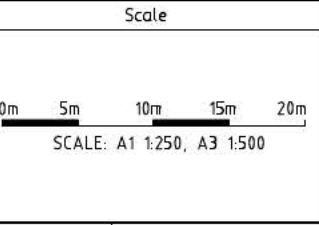
Drg. No.	Sheet	Revision
RG 20110	RCN701	0



SET OUT NOTES

1. THE CONTRACTOR SHALL CONTACT THE SUPERINTENDENT AND ARRANGE A SITE INSPECTION AFTER THE HORIZONTAL ALIGNMENT OF THE NEW WORKS GEOMETRY HAS BEEN SET OUT. CONSTRUCTION IS NOT TO PROCEED UNTIL THE SET OUT HOLDPOINT HAS BEEN RELEASED BY THE SUPERINTENDENT
2. THE CONTRACTOR SHALL PROVIDE ALL NECESSARY SET OUT EQUIPMENT (CHALK, SPRAY PAINT, ROPE, MEASURING TAPE, PEGS, ETC). THE CONTRACTOR SHALL ADJUST THE SET OUT AS REQUIRED IN CONJUNCTION WITH THE SUPERINTENDENT
3. ALL DIMENSIONS / RADII ARE TO FACE OF GUARDRAIL OR CENTRE OF LINEMARKING. REFER PLAN FOR DETAILS
4. THE SITE HAS BEEN SURVEYED BY ACT SURVEY TO STROMLO CO-ORDINATES. TO ASSIST THE CONTRACTOR IN SETTING OUT THE WORKS A 2D AUTOCAD .DWG FILE WILL BE MADE AVAILABLE IF REQUIRED. PLEASE CONTACT RD GOSSIP PTY LTD PH. 62516313 FOR PROVISION OF ELECTRONIC DATA. TO ENSURE CONSISTENCY OF SURVEY THE CONTRACTORS SURVEYOR SHALL CONTACT THE SUPERINTENDENT AND FIELD CHECK IN 3 DIFFERENT LOCATIONS THE CO-ORDINATED POINTS AND LEVELS USED AS THE BASIS FOR DESIGN. THE OFFSET DIMENSIONS ON THE DRAWING TAKE PRECEDENCE OVER THE DIGITAL DATA
5. A AUTOCAD .dwg OR .dxf FILE OF THE DESIGN MODEL IS AVAILABLE UPON REQUEST TO R.D GOSSIP PTY LTD (PH 62516313)

AMENDMENTS		
AMENDMENT	APPROVAL	DATE
DRAWING STAGE - LATEST DATE INDICATES DRAWING STATUS		
Conceptual Sketch: 02/03/21	Final Sketch Plan: --/--/--	Final Design: 30/08/21
For tendering purposes only: --/--/-- Issued for construction: --/--/-- W.A.E.: --/--/--		



Design Agent

R.D. Gossip Pty Ltd
Consulting Engineers
Unit 108, 12 Preston Street
Campbell ACT 2602
Ph. 62 4261 4318

Client

Project Officer: Kencho Choden
Project Number: 30490

ACT
Government

Project

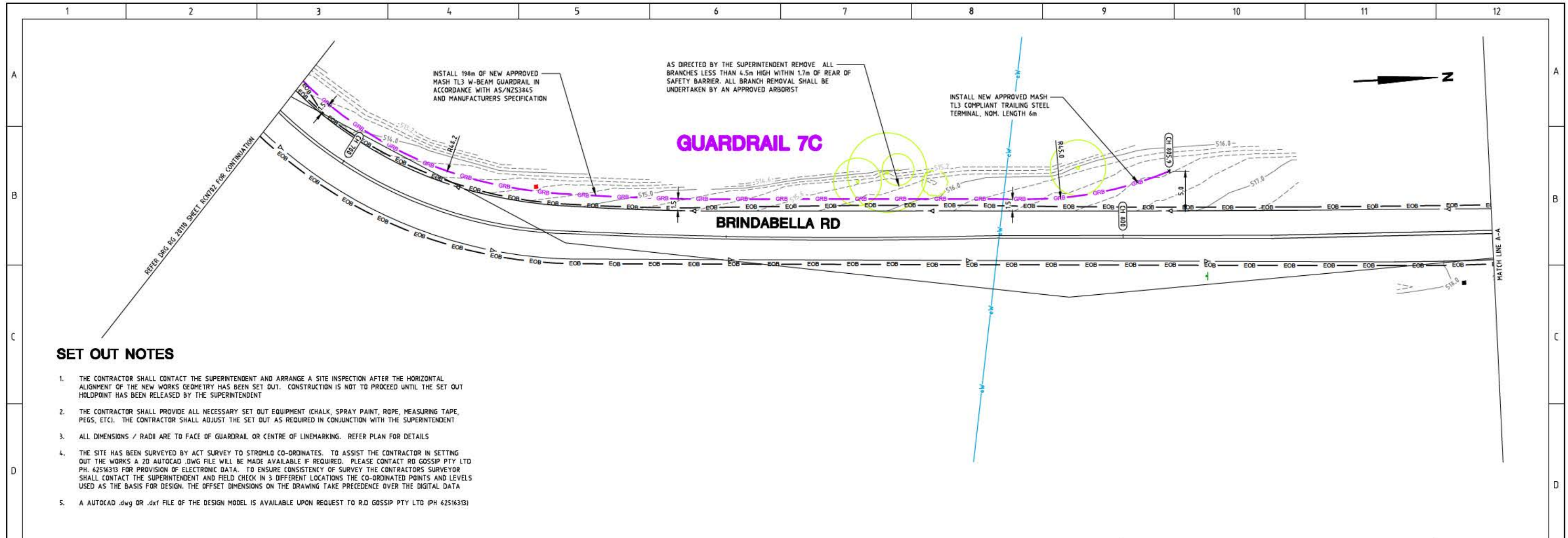
DELIVERING ANRAM
STAGE 2
SAFETY BARRIERS & TCDS
BRINDABELLA RD - SITE 7

Date: 30/08/21

Drawing Title

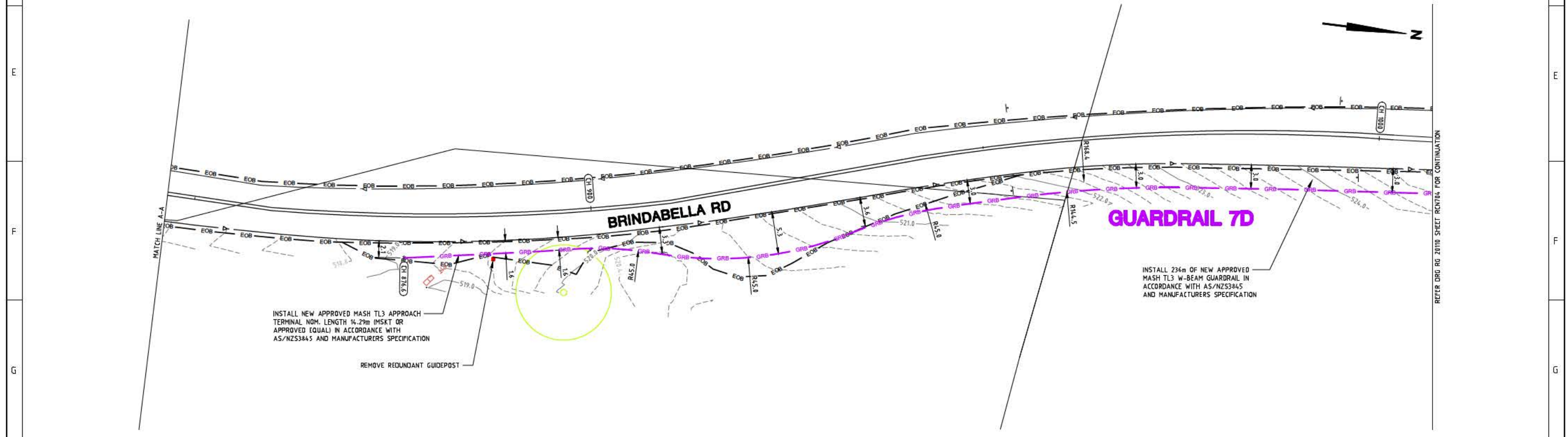
CONSTRUCTION PLAN
- SHEET 2 OF 14

Drg. No.	Sheet	Revision
RG 20110	RCN702	0



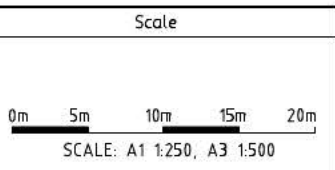
SET OUT NOTES

1. THE CONTRACTOR SHALL CONTACT THE SUPERINTENDENT AND ARRANGE A SITE INSPECTION AFTER THE HORIZONTAL ALIGNMENT OF THE NEW WORKS GEOMETRY HAS BEEN SET OUT. CONSTRUCTION IS NOT TO PROCEED UNTIL THE SET OUT HOLDPOINT HAS BEEN RELEASED BY THE SUPERINTENDENT
2. THE CONTRACTOR SHALL PROVIDE ALL NECESSARY SET OUT EQUIPMENT (CHALK, SPRAY PAINT, ROPE, MEASURING TAPE, PEGS, ETC). THE CONTRACTOR SHALL ADJUST THE SET OUT AS REQUIRED IN CONJUNCTION WITH THE SUPERINTENDENT
3. ALL DIMENSIONS / RADII ARE TO FACE OF GUARDRAIL OR CENTRE OF LINE MARKING. REFER PLAN FOR DETAILS
4. THE SITE HAS BEEN SURVEYED BY ACT SURVEY TO STDMLO CO-ORDINATES. TO ASSIST THE CONTRACTOR IN SETTING OUT THE WORKS A 2D AUTOCAD .DWG FILE WILL BE MADE AVAILABLE IF REQUIRED. PLEASE CONTACT RD GOSSIP PTY LTD PH. 62546313 FOR PROVISION OF ELECTRONIC DATA. TO ENSURE CONSISTENCY OF SURVEY THE CONTRACTORS SURVEYOR SHALL CONTACT THE SUPERINTENDENT AND FIELD CHECK IN 3 DIFFERENT LOCATIONS THE CO-ORDINATED POINTS AND LEVELS USED AS THE BASIS FOR DESIGN. THE OFFSET DIMENSIONS ON THE DRAWING TAKE PRECEDENCE OVER THE DIGITAL DATA
5. A AUTOCAD .dwg OR .dxf FILE OF THE DESIGN MODEL IS AVAILABLE UPON REQUEST TO R.D GOSSIP PTY LTD (PH 62516313)



AMENDMENTS		
AMENDMENT	APPROVAL	DATE

DRAWING STAGE - LATEST DATE INDICATES DRAWING STATUS		
Conceptual Sketch: 02/03/21	Final Sketch Plan: --/--/--	Final Design: 30/08/21
For tendering purposes only: --/--/--	Issued for construction: --/--/--	W.A.E.: --/--/--



Design Agent

R.D. Gossip Pty Ltd
Consulting Engineers
Unit 108, 12 Preston Street
Campbell ACT 2602
Ph. 62 4261 4318

Designed by
Drawn by
Checked by
Approved by

Client

Project Officer: Kencho Choden
Project Number: 30490

ACT Government

Project

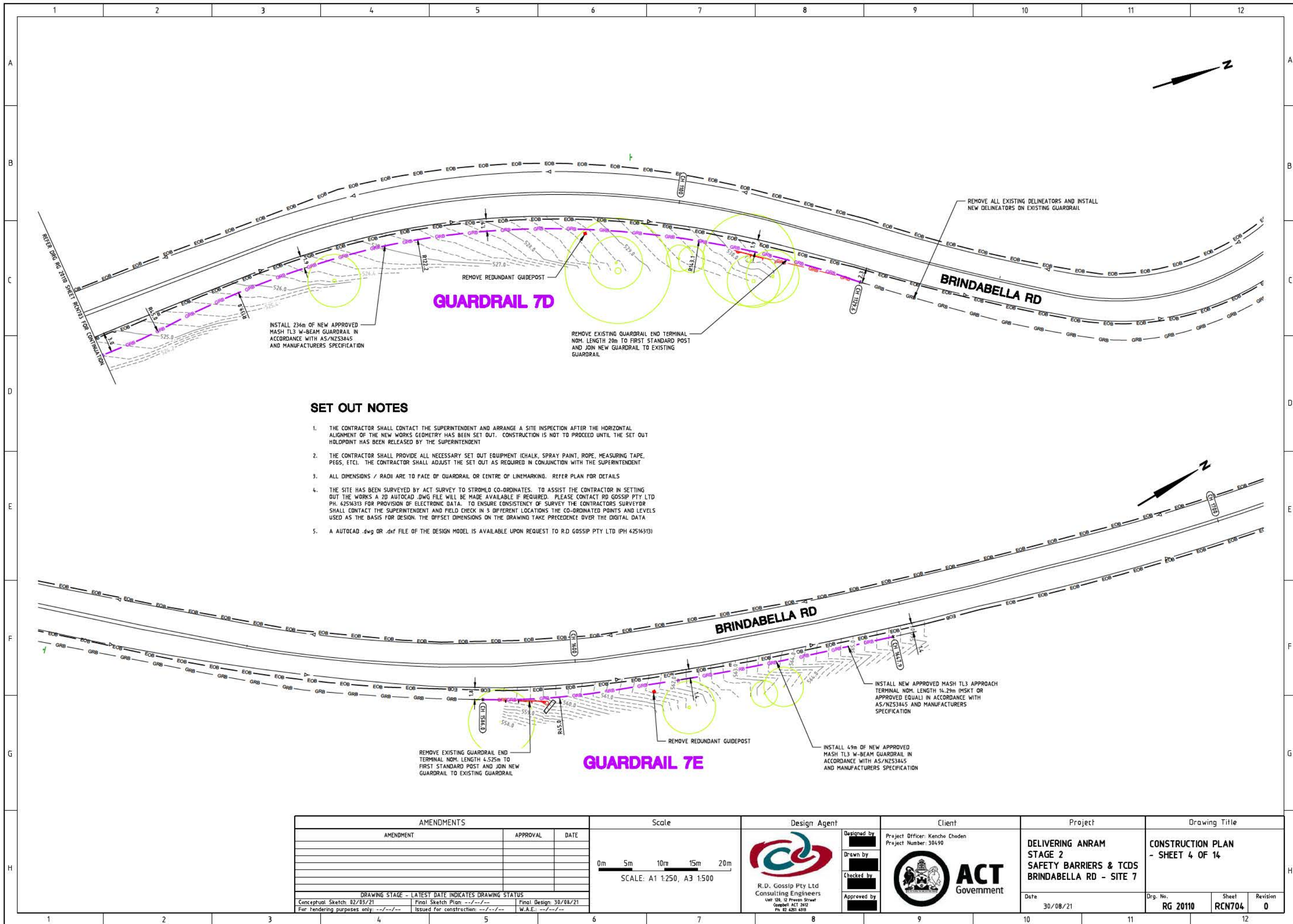
DELIVERING ANRAM
STAGE 2
SAFETY BARRIERS & TCDS
BRINDABELLA RD - SITE 7

Date: 30/08/21

Drawing Title

CONSTRUCTION PLAN
- SHEET 3 OF 14

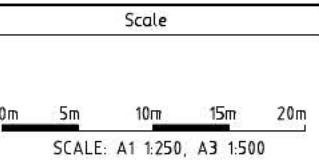
Drg. No.	Sheet	Revision
RG 20110	RCN703	0



SET OUT NOTES

1. THE CONTRACTOR SHALL CONTACT THE SUPERINTENDENT AND ARRANGE A SITE INSPECTION AFTER THE HORIZONTAL ALIGNMENT OF THE NEW WORKS GEOMETRY HAS BEEN SET OUT. CONSTRUCTION IS NOT TO PROCEED UNTIL THE SET OUT HOLDPOINT HAS BEEN RELEASED BY THE SUPERINTENDENT
2. THE CONTRACTOR SHALL PROVIDE ALL NECESSARY SET OUT EQUIPMENT (CHALK, SPRAY PAINT, ROPE, MEASURING TAPE, PEGS, ETC). THE CONTRACTOR SHALL ADJUST THE SET OUT AS REQUIRED IN CONJUNCTION WITH THE SUPERINTENDENT
3. ALL DIMENSIONS / RADII ARE TO FACE OF GUARDRAIL OR CENTRE OF LINEMARKING. REFER PLAN FOR DETAILS
4. THE SITE HAS BEEN SURVEYED BY ACT SURVEY TO STROMLO CO-ORDINATES. TO ASSIST THE CONTRACTOR IN SETTING OUT THE WORKS A 2D AUTOCAD .DWG FILE WILL BE MADE AVAILABLE IF REQUIRED. PLEASE CONTACT RD GOSSIP PTY LTD PH. 42516313 FOR PROVISION OF ELECTRONIC DATA. TO ENSURE CONSISTENCY OF SURVEY THE CONTRACTOR'S SURVEYOR SHALL CONTACT THE SUPERINTENDENT AND FIELD CHECK IN 3 DIFFERENT LOCATIONS THE CO-ORDINATED POINTS AND LEVELS USED AS THE BASIS FOR DESIGN. THE OFFSET DIMENSIONS ON THE DRAWING TAKE PRECEDENCE OVER THE DIGITAL DATA
5. A AUTOCAD .dwg OR .dxf FILE OF THE DESIGN MODEL IS AVAILABLE UPON REQUEST TO R.D GOSSIP PTY LTD (IPH 42516313)

AMENDMENTS		
AMENDMENT	APPROVAL	DATE
DRAWING STAGE - LATEST DATE INDICATES DRAWING STATUS		
Conceptual Sketch: 02/03/21	Final Sketch Plan: --/--/--	Final Design: 30/08/21
For tendering purposes only: --/--/-- Issued for construction: --/--/-- W.A.E.: --/--/--		



Design Agent

R.D. Gossip Pty Ltd
Consulting Engineers
Unit 108, 12 Preston Street
Campbell ACT 2602
Ph. 02 4251 4318

Designed by: []
Drawn by: []
Checked by: []
Approved by: []

Client

Project Officer: Kencho Choden
Project Number: 30490

ACT Government

Project

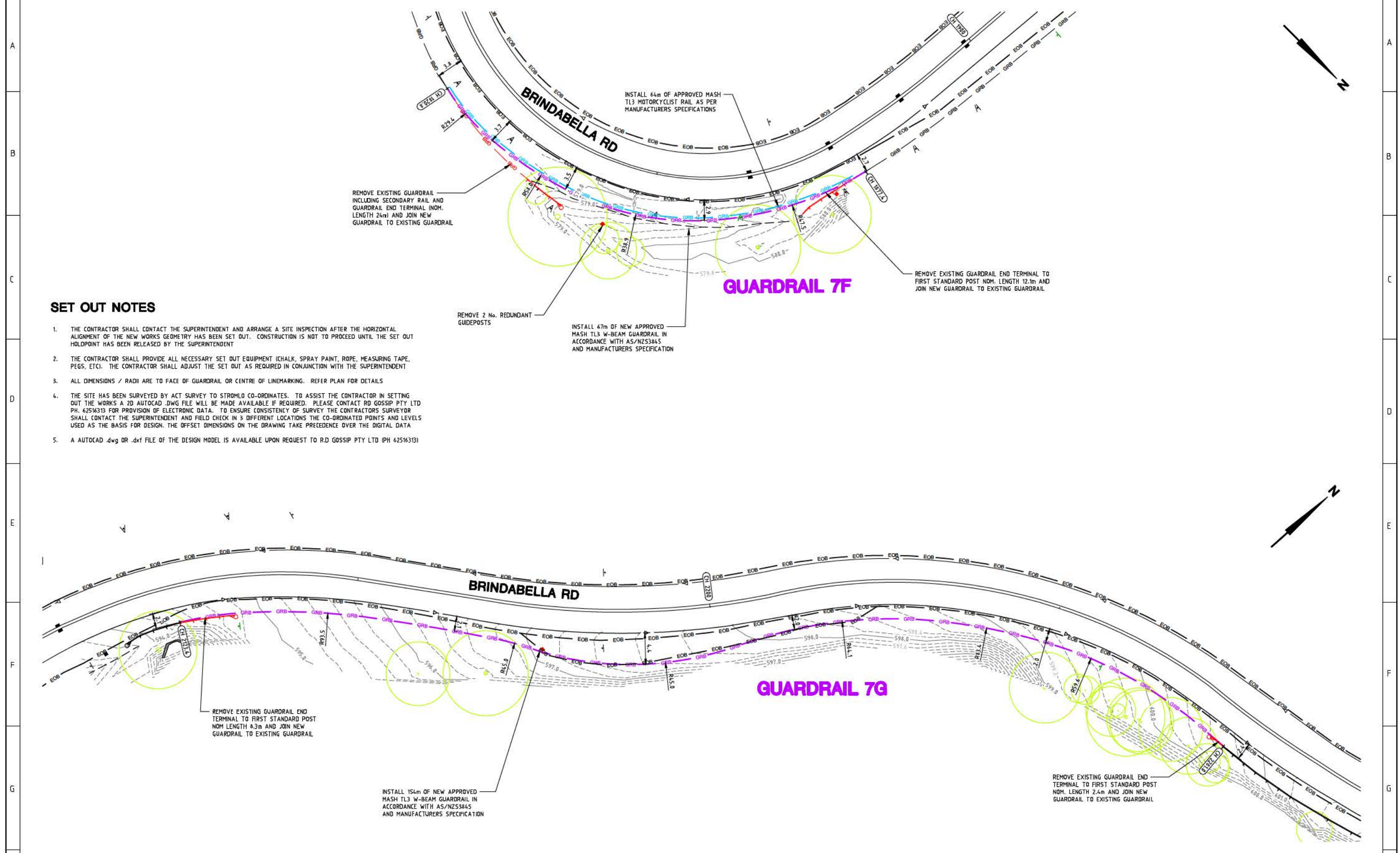
DELIVERING ANRAM
STAGE 2
SAFETY BARRIERS & TCDS
BRINDABELLA RD - SITE 7

Date: 30/08/21

Drawing Title

CONSTRUCTION PLAN
- SHEET 4 OF 14

Drg. No. RG 20110
Sheet RCN704
Revision 0

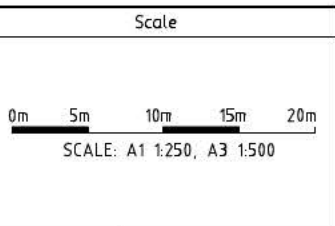


SET OUT NOTES

1. THE CONTRACTOR SHALL CONTACT THE SUPERINTENDENT AND ARRANGE A SITE INSPECTION AFTER THE HORIZONTAL ALIGNMENT OF THE NEW WORKS GEOMETRY HAS BEEN SET OUT. CONSTRUCTION IS NOT TO PROCEED UNTIL THE SET OUT HOLDPOINT HAS BEEN RELEASED BY THE SUPERINTENDENT
2. THE CONTRACTOR SHALL PROVIDE ALL NECESSARY SET OUT EQUIPMENT (CHALK, SPRAY PAINT, ROPE, MEASURING TAPE, PEGS, ETC). THE CONTRACTOR SHALL ADJUST THE SET OUT AS REQUIRED IN CONJUNCTION WITH THE SUPERINTENDENT
3. ALL DIMENSIONS / RADII ARE TO FACE OF GUARDRAIL OR CENTRE OF LINEMARKING. REFER PLAN FOR DETAILS
4. THE SITE HAS BEEN SURVEYED BY ACT SURVEY TO STROMLO CO-ORDINATES. TO ASSIST THE CONTRACTOR IN SETTING OUT THE WORKS A 2D AUTOCAD .DWG FILE WILL BE MADE AVAILABLE IF REQUIRED. PLEASE CONTACT RD GOSSIP PTY LTD PH. 62516313 FOR PROVISION OF ELECTRONIC DATA. TO ENSURE CONSISTENCY OF SURVEY THE CONTRACTORS SURVEYOR SHALL CONTACT THE SUPERINTENDENT AND FIELD CHECK IN 3 DIFFERENT LOCATIONS THE CO-ORDINATED POINTS AND LEVELS USED AS THE BASIS FOR DESIGN. THE OFFSET DIMENSIONS ON THE DRAWING TAKE PRECEDENCE OVER THE DIGITAL DATA
5. A AUTOCAD .dwg OR .dxf FILE OF THE DESIGN MODEL IS AVAILABLE UPON REQUEST TO R.D GOSSIP PTY LTD (PH 62516313)

AMENDMENTS		
AMENDMENT	APPROVAL	DATE

DRAWING STAGE - LATEST DATE INDICATES DRAWING STATUS		
Conceptual Sketch: 02/03/21	Final Sketch Plan: --/--/--	Final Design: 30/08/21
For tendering purposes only: --/--/--	Issued for construction: --/--/--	W.A.E.: --/--/--



Design Agent

R.D. Gossip Pty Ltd
Consulting Engineers
Unit 108, 12 Preston Street
Campbell ACT 2602
Ph. 62 4201 4318

Client

Project Officer: Kencho Choden
Project Number: 30490

ACT
Government

Project

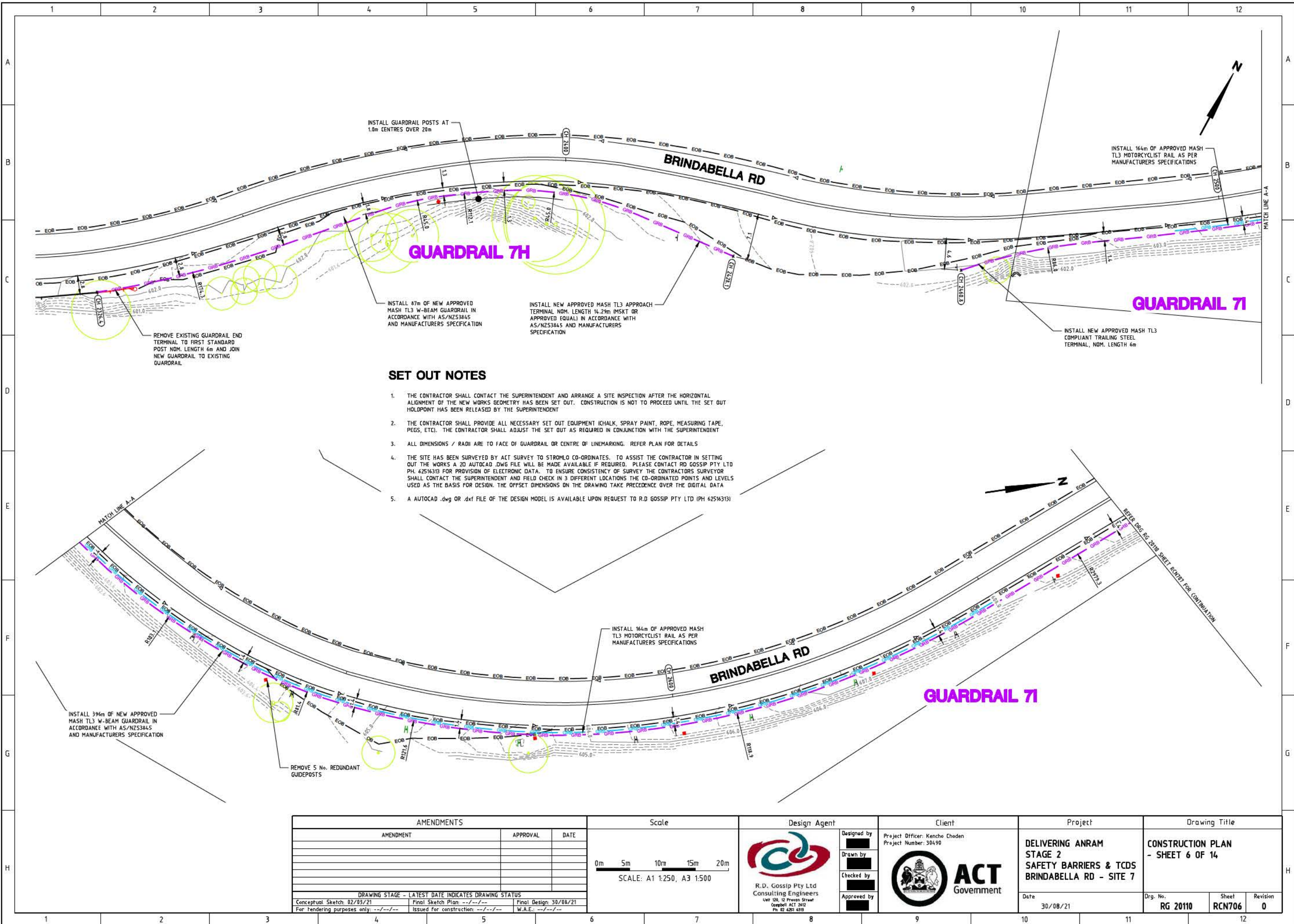
DELIVERING ANRAM
STAGE 2
SAFETY BARRIERS & TCDS
BRINDABELLA RD - SITE 7

Date: 30/08/21

Drawing Title

CONSTRUCTION PLAN
- SHEET 5 OF 14

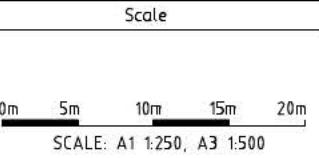
Drg. No.	Sheet	Revision
RG 20110	RCN705	0




SET OUT NOTES

1. THE CONTRACTOR SHALL CONTACT THE SUPERINTENDENT AND ARRANGE A SITE INSPECTION AFTER THE HORIZONTAL ALIGNMENT OF THE NEW WORKS GEOMETRY HAS BEEN SET OUT. CONSTRUCTION IS NOT TO PROCEED UNTIL THE SET OUT HOLEPOINT HAS BEEN RELEASED BY THE SUPERINTENDENT
2. THE CONTRACTOR SHALL PROVIDE ALL NECESSARY SET OUT EQUIPMENT (CHALK, SPRAY PAINT, ROPE, MEASURING TAPE, PEGS, ETC). THE CONTRACTOR SHALL ADJUST THE SET OUT AS REQUIRED IN CONJUNCTION WITH THE SUPERINTENDENT
3. ALL DIMENSIONS / RADI ARE TO FACE OF GUARDRAIL OR CENTRE OF LINEMARKING. REFER PLAN FOR DETAILS
4. THE SITE HAS BEEN SURVEYED BY ACT SURVEY TO STROMLO CO-ORDINATES. TO ASSIST THE CONTRACTOR IN SETTING OUT THE WORKS A 2D AUTOCAD .DWG FILE WILL BE MADE AVAILABLE IF REQUIRED. PLEASE CONTACT RD GOSSIP PTY LTD PH. 42516313 FOR PROVISION OF ELECTRONIC DATA. TO ENSURE CONSISTENCY OF SURVEY THE CONTRACTORS SURVEYOR SHALL CONTACT THE SUPERINTENDENT AND FIELD CHECK IN 3 DIFFERENT LOCATIONS THE CO-ORDINATED POINTS AND LEVELS USED AS THE BASIS FOR DESIGN. THE OFFSET DIMENSIONS ON THE DRAWING TAKE PRECEDENCE OVER THE DIGITAL DATA
5. A AUTOCAD .dwg OR .dxf FILE OF THE DESIGN MODEL IS AVAILABLE UPON REQUEST TO R.D GOSSIP PTY LTD (PH 42516313)

AMENDMENTS		
AMENDMENT	APPROVAL	DATE
DRAWING STAGE - LATEST DATE INDICATES DRAWING STATUS		
Conceptual Sketch: 02/03/21	Final Sketch Plan: --/--/--	Final Design: 30/08/21
For tendering purposes only: --/--/-- Issued for construction: --/--/-- W.A.E.: --/--/--		




Design Agent



R.D. Gossip Pty Ltd
Consulting Engineers
Unit 104, 12 Preston Street
Campbell ACT 2602
Ph. 02 4261 4918

Client

Project Officer: Kencho Choden
Project Number: 30490



ACT Government

Project

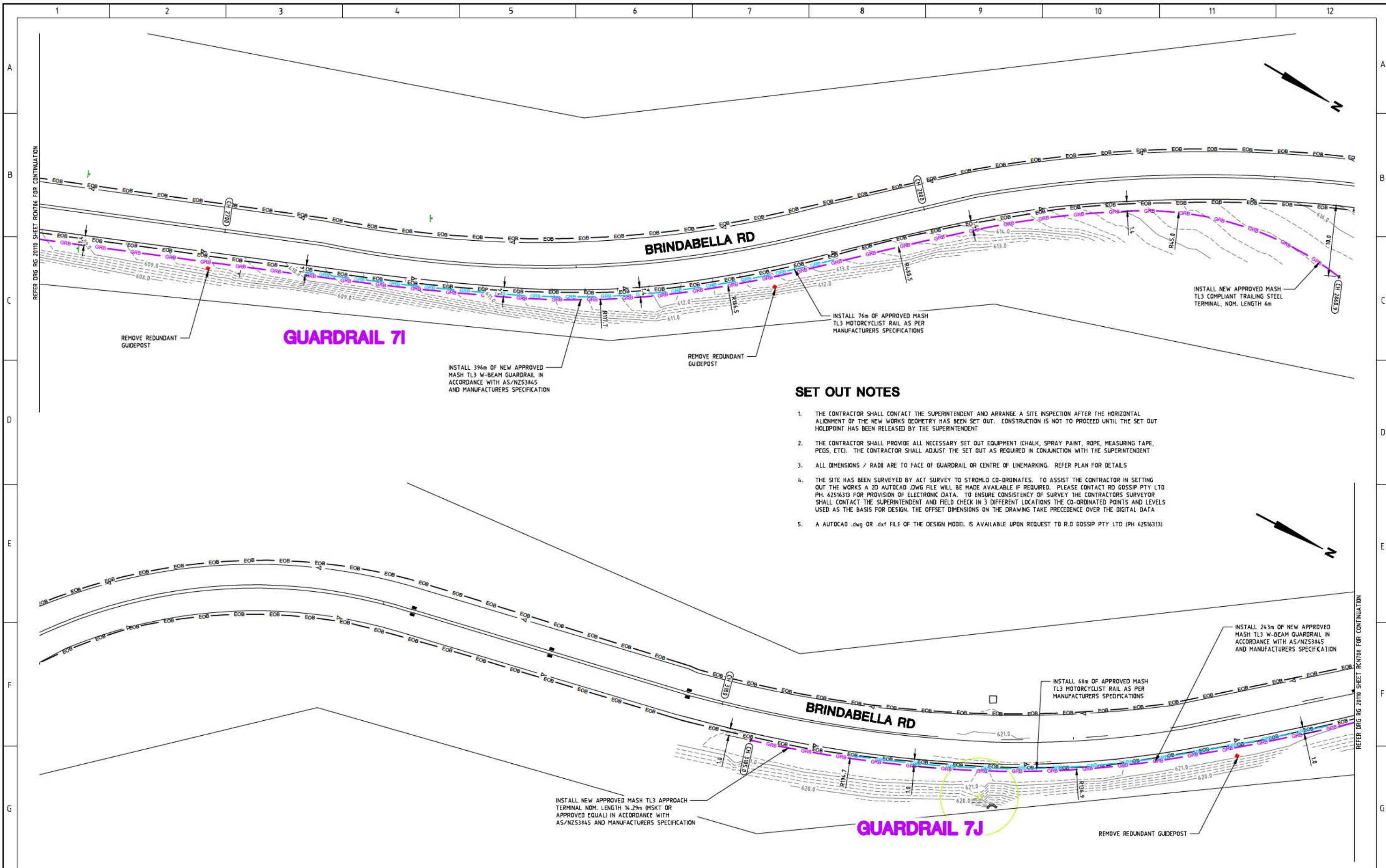
**DELIVERING ANRAM
STAGE 2
SAFETY BARRIERS & TCDS
BRINDABELLA RD - SITE 7**

Date: 30/08/21

Drawing Title

**CONSTRUCTION PLAN
- SHEET 6 OF 14**

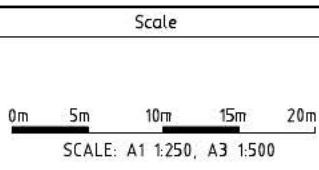
Drg. No.	Sheet	Revision
RG 20110	RCN706	0



SET OUT NOTES

1. THE CONTRACTOR SHALL CONTACT THE SUPERINTENDENT AND ARRANGE A SITE INSPECTION AFTER THE HORIZONTAL ALIGNMENT OF THE NEW WORKS GEOMETRY HAS BEEN SET OUT. CONSTRUCTION IS NOT TO PROCEED UNTIL THE SET OUT HOLDPOINT HAS BEEN RELEASED BY THE SUPERINTENDENT
2. THE CONTRACTOR SHALL PROVIDE ALL NECESSARY SET OUT EQUIPMENT (CHALK, SPRAY PAINT, ROPE, MEASURING TAPE, PEGS, ETC). THE CONTRACTOR SHALL ADJUST THE SET OUT AS REQUIRED IN CONJUNCTION WITH THE SUPERINTENDENT
3. ALL DIMENSIONS / RADII ARE TO FACE OF GUARDRAIL OR CENTRE OF LINEMARKING. REFER PLAN FOR DETAILS
4. THE SITE HAS BEEN SURVEYED BY ACT SURVEY TO STROMLO CO-ORDINATES. TO ASSIST THE CONTRACTOR IN SETTING OUT THE WORKS A 2D AUTOCAD .DWG FILE WILL BE MADE AVAILABLE IF REQUIRED. PLEASE CONTACT RD GOSSIP PTY LTD PH. 62516313 FOR PROVISION OF ELECTRONIC DATA. TO ENSURE CONSISTENCY OF SURVEY THE CONTRACTORS SURVEYOR SHALL CONTACT THE SUPERINTENDENT AND FIELD CHECK IN 3 DIFFERENT LOCATIONS THE CO-ORDINATED POINTS AND LEVELS USED AS THE BASIS FOR DESIGN. THE OFFSET DIMENSIONS ON THE DRAWING TAKE PRECEDENCE OVER THE DIGITAL DATA
5. A AUTOCAD .dwg OR .dxf FILE OF THE DESIGN MODEL IS AVAILABLE UPON REQUEST TO R.D GOSSIP PTY LTD (PH 62516313)

AMENDMENTS		
AMENDMENT	APPROVAL	DATE
DRAWING STAGE - LATEST DATE INDICATES DRAWING STATUS		
Conceptual Sketch: 02/03/21	Final Sketch Plan: --/--/--	Final Design: 30/08/21
For tendering purposes only: --/--/-- Issued for construction: --/--/-- W.A.E.: --/--/--		



Design Agent

R.D. Gossip Pty Ltd
Consulting Engineers
Unit 108, 12 Preston Street
Campbell ACT 2602
Ph. 62 4291 4318

Client

Project Officer: Kencho Choden
Project Number: 30490

ACT Government

Project

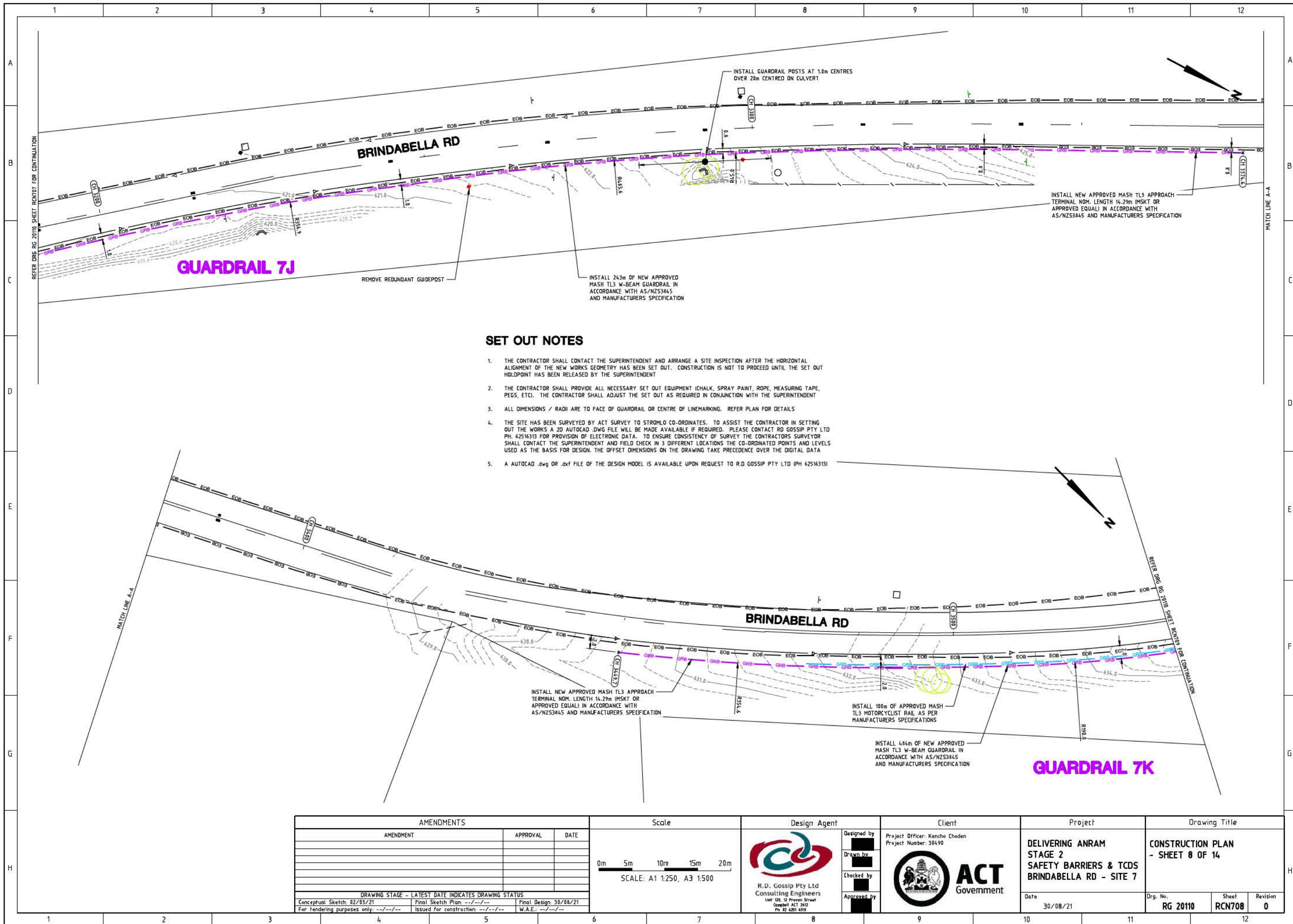
**DELIVERING ANRAM
STAGE 2
SAFETY BARRIERS & TCDS
BRINDABELLA RD - SITE 7**

Date: 30/08/21

Drawing Title

**CONSTRUCTION PLAN
- SHEET 7 OF 14**

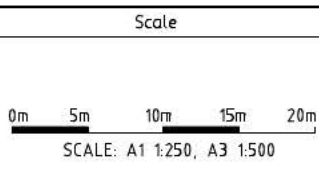
Drg. No.	Sheet	Revision
RG 20110	RCN707	0



SET OUT NOTES

1. THE CONTRACTOR SHALL CONTACT THE SUPERINTENDENT AND ARRANGE A SITE INSPECTION AFTER THE HORIZONTAL ALIGNMENT OF THE NEW WORKS GEOMETRY HAS BEEN SET OUT. CONSTRUCTION IS NOT TO PROCEED UNTIL THE SET OUT HOLDPOINT HAS BEEN RELEASED BY THE SUPERINTENDENT
2. THE CONTRACTOR SHALL PROVIDE ALL NECESSARY SET OUT EQUIPMENT (CHALK, SPRAY PAINT, ROPE, MEASURING TAPE, PEGS, ETC). THE CONTRACTOR SHALL ADJUST THE SET OUT AS REQUIRED IN CONJUNCTION WITH THE SUPERINTENDENT
3. ALL DIMENSIONS / RADII ARE TO FACE OF GUARDRAIL OR CENTRE OF LINEMARKING. REFER PLAN FOR DETAILS
4. THE SITE HAS BEEN SURVEYED BY ACT SURVEY TO STROMLO CO-ORDINATES. TO ASSIST THE CONTRACTOR IN SETTING OUT THE WORKS A 2D AUTOCAD .DWG FILE WILL BE MADE AVAILABLE IF REQUIRED. PLEASE CONTACT RD GOSSIP PTY LTD PH. 62516313 FOR PROVISION OF ELECTRONIC DATA. TO ENSURE CONSISTENCY OF SURVEY THE CONTRACTORS SURVEYOR SHALL CONTACT THE SUPERINTENDENT AND FIELD CHECK IN 3 DIFFERENT LOCATIONS THE CO-ORDINATED POINTS AND LEVELS USED AS THE BASIS FOR DESIGN. THE OFFSET DIMENSIONS ON THE DRAWING TAKE PRECEDENCE OVER THE DIGITAL DATA
5. A AUTOCAD .dwg OR .dxf FILE OF THE DESIGN MODEL IS AVAILABLE UPON REQUEST TO R.D. GOSSIP PTY LTD (PH 62516313)

AMENDMENTS		
AMENDMENT	APPROVAL	DATE
DRAWING STAGE - LATEST DATE INDICATES DRAWING STATUS		
Conceptual Sketch: 02/03/21	Final Sketch Plan: --/--/--	Final Design: 30/08/21
For tendering purposes only: --/--/-- Issued for construction: --/--/-- W.A.E.: --/--/--		



Design Agent

R.D. Gossip Pty Ltd
Consulting Engineers
Unit 108, 12 Preston Street
Campbell ACT 2602
Ph. 62 429 4318

Client

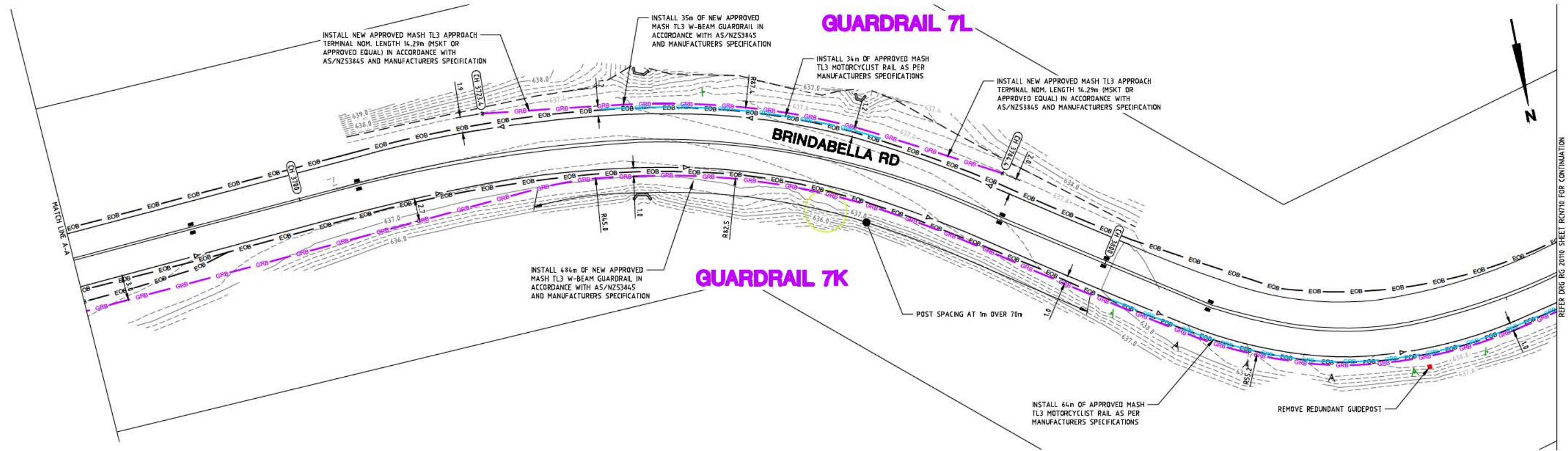

Project Officer: Kencho Choden
Project Number: 30490

ACT
Government

Project	Drawing Title
DELIVERING ANRAM STAGE 2 SAFETY BARRIERS & TCDS BRINDABELLA RD - SITE 7	CONSTRUCTION PLAN - SHEET 8 OF 14
Date: 30/08/21	Dwg. No. RG 20110 Sheet RCN708 Revision 0

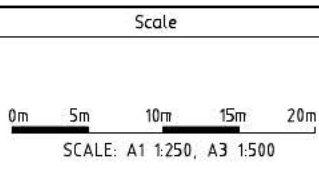
SET OUT NOTES

1. THE CONTRACTOR SHALL CONTACT THE SUPERINTENDENT AND ARRANGE A SITE INSPECTION AFTER THE HORIZONTAL ALIGNMENT OF THE NEW WORKS GEOMETRY HAS BEEN SET OUT. CONSTRUCTION IS NOT TO PROCEED UNTIL THE SET OUT HOLDPOINT HAS BEEN RELEASED BY THE SUPERINTENDENT
2. THE CONTRACTOR SHALL PROVIDE ALL NECESSARY SET OUT EQUIPMENT (CHALK, SPRAY PAINT, ROPE, MEASURING TAPE, PEGS, ETC). THE CONTRACTOR SHALL ADJUST THE SET OUT AS REQUIRED IN CONJUNCTION WITH THE SUPERINTENDENT
3. ALL DIMENSIONS / RADII ARE TO FACE OF GUARDRAIL OR CENTRE OF LINEMARKING. REFER PLAN FOR DETAILS
4. THE SITE HAS BEEN SURVEYED BY ACT SURVEY TO STROMLO CO-ORDINATES. TO ASSIST THE CONTRACTOR IN SETTING OUT THE WORKS A 2D AUTOCAD .DWG FILE WILL BE MADE AVAILABLE IF REQUIRED. PLEASE CONTACT R.D GOSSIP PTY LTD PH. 42516313 FOR PROVISION OF ELECTRONIC DATA. TO ENSURE CONSISTENCY OF SURVEY THE CONTRACTORS SURVEYOR SHALL CONTACT THE SUPERINTENDENT AND FIELD CHECK IN 3 DIFFERENT LOCATIONS THE CO-ORDINATED POINTS AND LEVELS USED AS THE BASIS FOR DESIGN. THE OFFSET DIMENSIONS ON THE DRAWING TAKE PRECEDENCE OVER THE DIGITAL DATA
5. A AUTOCAD .dwg OR .dxf FILE OF THE DESIGN MODEL IS AVAILABLE UPON REQUEST TO R.D GOSSIP PTY LTD (PH 42516313)



AMENDMENTS		
AMENDMENT	APPROVAL	DATE

DRAWING STAGE - LATEST DATE INDICATES DRAWING STATUS		
Conceptual Sketch: 02/03/21	Final Sketch Plan: --/--/--	Final Design: 30/08/21
For tendering purposes only: --/--/--	Issued for construction: --/--/--	W.A.E.: --/--/--



Design Agent

R.D. Gossip Pty Ltd
Consulting Engineers
Unit 108, 12 Preston Street
Campbell ACT 2602
Ph. 02 4261 4318

Client

Project Officer: Kencho Choden
Project Number: 30490

ACT
Government

Project

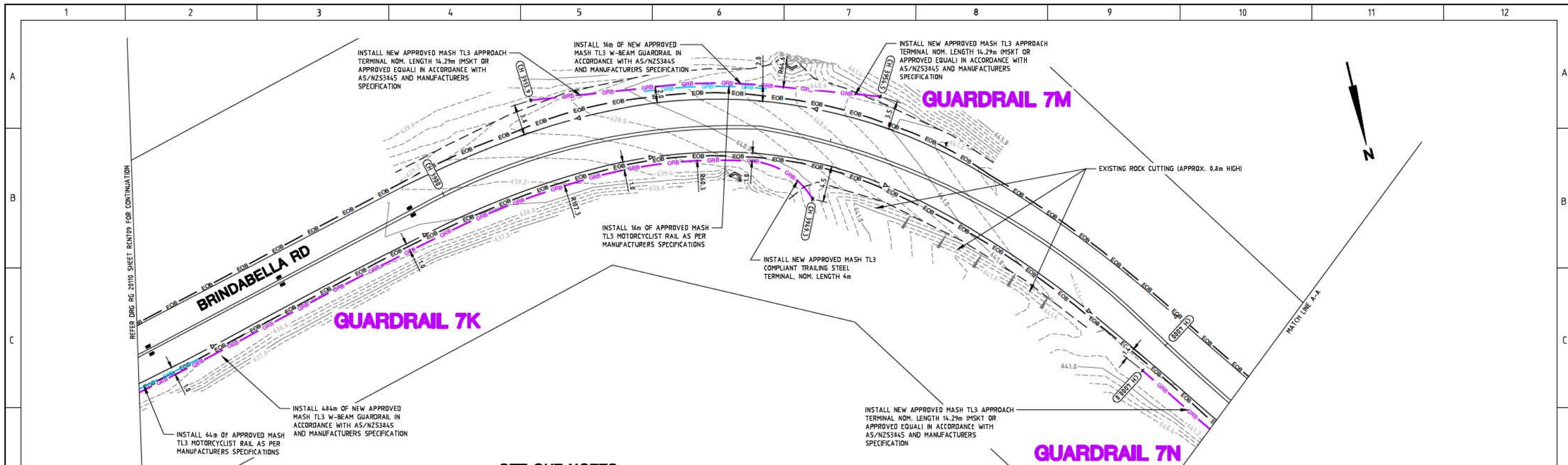
DELIVERING ANRAM
STAGE 2
SAFETY BARRIERS & TCDS
BRINDABELLA RD - SITE 7

Date: 30/08/21

Drawing Title

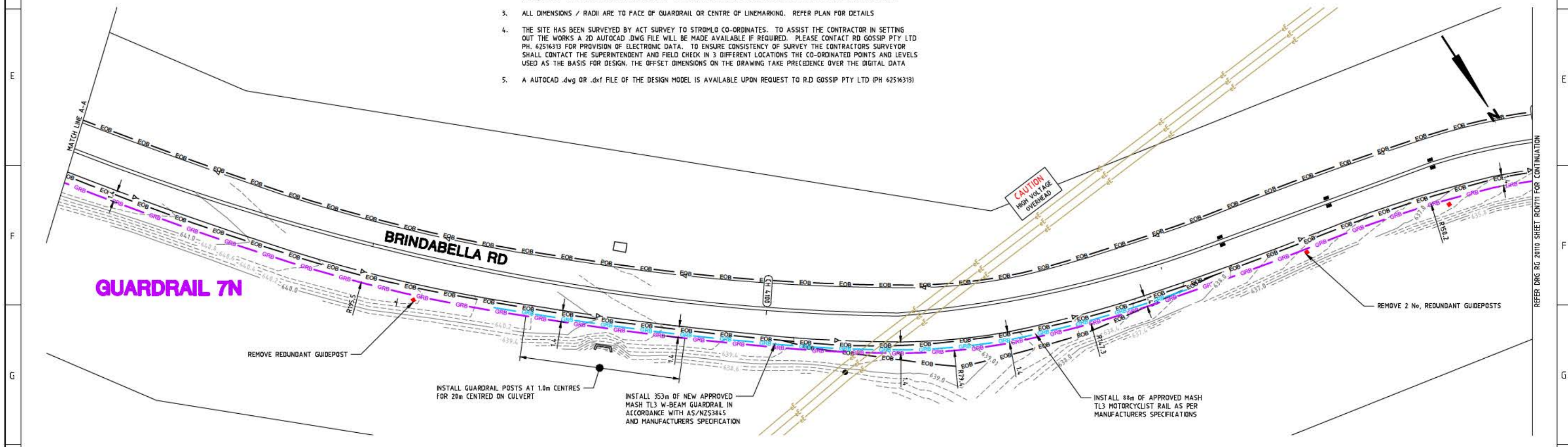
CONSTRUCTION PLAN
- SHEET 9 OF 14

Drg. No.	Sheet	Revision
RG 20110	RCN709	0



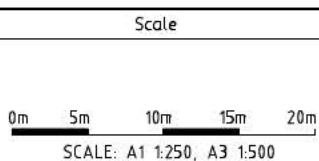
SET OUT NOTES

1. THE CONTRACTOR SHALL CONTACT THE SUPERINTENDENT AND ARRANGE A SITE INSPECTION AFTER THE HORIZONTAL ALIGNMENT OF THE NEW WORKS GEOMETRY HAS BEEN SET OUT. CONSTRUCTION IS NOT TO PROCEED UNTIL THE SET OUT HOLDPOINT HAS BEEN RELEASED BY THE SUPERINTENDENT
2. THE CONTRACTOR SHALL PROVIDE ALL NECESSARY SET OUT EQUIPMENT (CHALK, SPRAY PAINT, ROPE, MEASURING TAPE, PEGS, ETC). THE CONTRACTOR SHALL ADJUST THE SET OUT AS REQUIRED IN CONJUNCTION WITH THE SUPERINTENDENT
3. ALL DIMENSIONS / RADII ARE TO FACE OF GUARDRAIL OR CENTRE OF LINEMARKING. REFER PLAN FOR DETAILS
4. THE SITE HAS BEEN SURVEYED BY ACT SURVEY TO STROMLO CO-ORDINATES. TO ASSIST THE CONTRACTOR IN SETTING OUT THE WORKS A 2D AUTOCAD .DWG FILE WILL BE MADE AVAILABLE IF REQUIRED. PLEASE CONTACT RD GOSSIP PTY LTD PH. 62516313 FOR PROVISION OF ELECTRONIC DATA. TO ENSURE CONSISTENCY OF SURVEY THE CONTRACTORS SURVEYOR SHALL CONTACT THE SUPERINTENDENT AND FIELD CHECK IN 3 DIFFERENT LOCATIONS THE CO-ORDINATED POINTS AND LEVELS USED AS THE BASIS FOR DESIGN. THE OFFSET DIMENSIONS ON THE DRAWING TAKE PRECEDENCE OVER THE DIGITAL DATA
5. A AUTOCAD .dwg OR .dxf FILE OF THE DESIGN MODEL IS AVAILABLE UPON REQUEST TO R.D GOSSIP PTY LTD IPH 62516313)

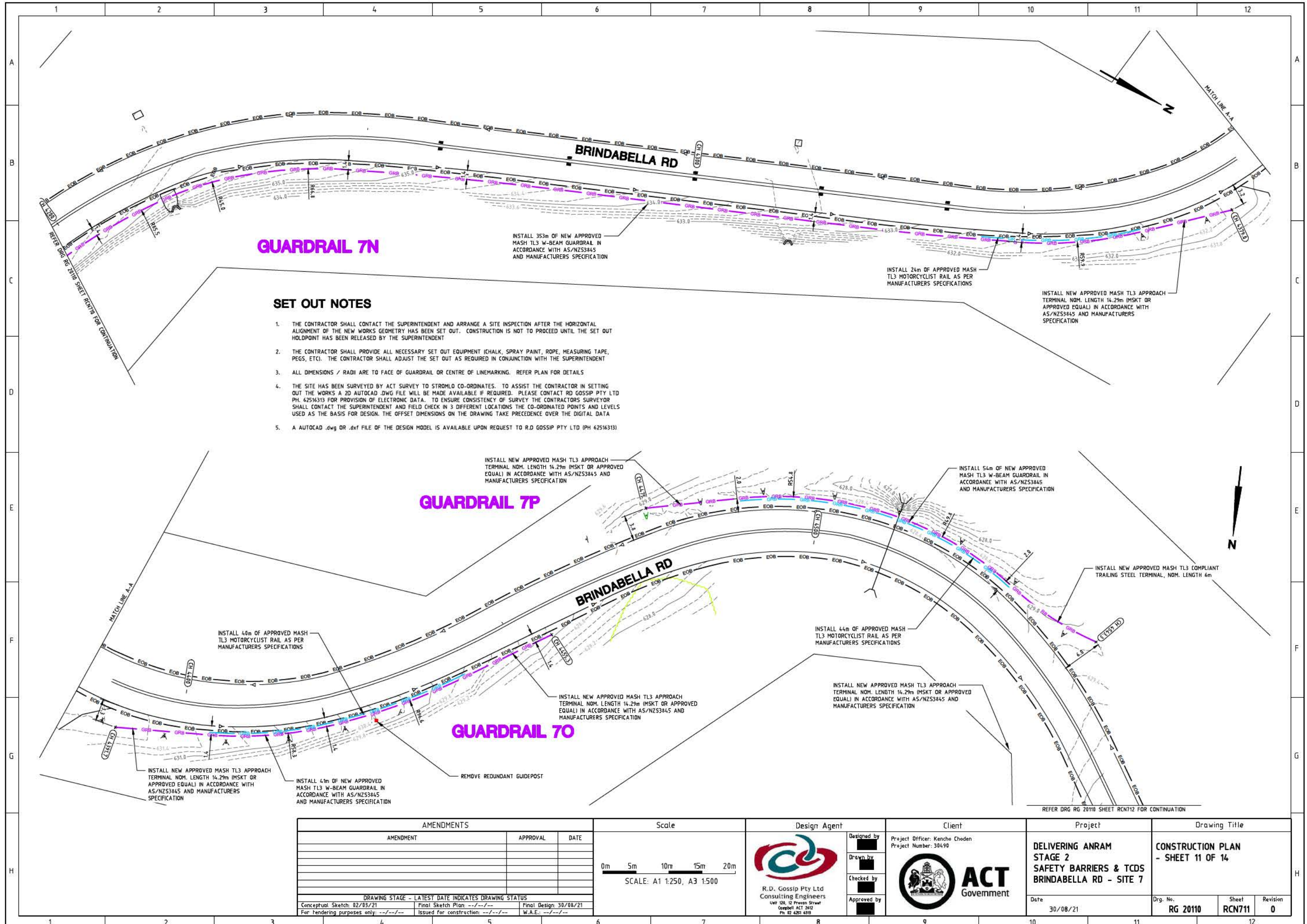


AMENDMENTS		
AMENDMENT	APPROVAL	DATE

DRAWING STAGE - LATEST DATE INDICATES DRAWING STATUS		
Conceptual Sketch: 02/03/21	Final Sketch Plan: --/--/--	Final Design: 30/08/21
For tendering purposes only: --/--/--	Issued for construction: --/--/--	W.A.E.: --/--/--



<p>R.D. Gossip Pty Ltd Consulting Engineers Unit 108, 12 Pevon Street Campbell ACT 2602 Ph. 62 429 4318</p>	<p>Design Agent</p> <p>Designed by: [Signature]</p> <p>Drawn by: [Signature]</p> <p>Checked by: [Signature]</p> <p>Approved by: [Signature]</p>	<p>Client</p> <p>Project Officer: Kencho Choden Project Number: 30490</p>	<p>Project</p> <p>DELIVERING ANRAM STAGE 2 SAFETY BARRIERS & TCDS BRINDABELLA RD - SITE 7</p> <p>Date: 30/08/21</p>	<p>Drawing Title</p> <p>CONSTRUCTION PLAN - SHEET 10 OF 14</p>
	<p>Drg. No. RG 20110 Sheet RCN710 Revision 0</p>		<p>Date: 30/08/21</p>	



GUARDRAIL 7N

SET OUT NOTES

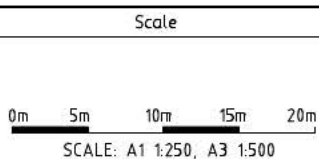
1. THE CONTRACTOR SHALL CONTACT THE SUPERINTENDENT AND ARRANGE A SITE INSPECTION AFTER THE HORIZONTAL ALIGNMENT OF THE NEW WORKS GEOMETRY HAS BEEN SET OUT. CONSTRUCTION IS NOT TO PROCEED UNTIL THE SET OUT HOLDPOINT HAS BEEN RELEASED BY THE SUPERINTENDENT
2. THE CONTRACTOR SHALL PROVIDE ALL NECESSARY SET OUT EQUIPMENT (CHALK, SPRAY PAINT, ROPE, MEASURING TAPE, PEGS, ETC). THE CONTRACTOR SHALL ADJUST THE SET OUT AS REQUIRED IN CONJUNCTION WITH THE SUPERINTENDENT
3. ALL DIMENSIONS / RADI ARE TO FACE OF GUARDRAIL OR CENTRE OF LINEMARKING. REFER PLAN FOR DETAILS
4. THE SITE HAS BEEN SURVEYED BY ACT SURVEY TO STROMLO CO-ORDINATES. TO ASSIST THE CONTRACTOR IN SETTING OUT THE WORKS A 2D AUTOCAD .DWG FILE WILL BE MADE AVAILABLE IF REQUIRED. PLEASE CONTACT RD GOSSIP PTY LTD PH. 62516313 FOR PROVISION OF ELECTRONIC DATA. TO ENSURE CONSISTENCY OF SURVEY THE CONTRACTORS SURVEYOR SHALL CONTACT THE SUPERINTENDENT AND FIELD CHECK IN 3 DIFFERENT LOCATIONS THE CO-ORDINATED POINTS AND LEVELS USED AS THE BASIS FOR DESIGN. THE OFFSET DIMENSIONS ON THE DRAWING TAKE PRECEDENCE OVER THE DIGITAL DATA
5. A AUTOCAD .dwg OR .dxf FILE OF THE DESIGN MODEL IS AVAILABLE UPON REQUEST TO R.D GOSSIP PTY LTD (PH 62516313)

GUARDRAIL 7P

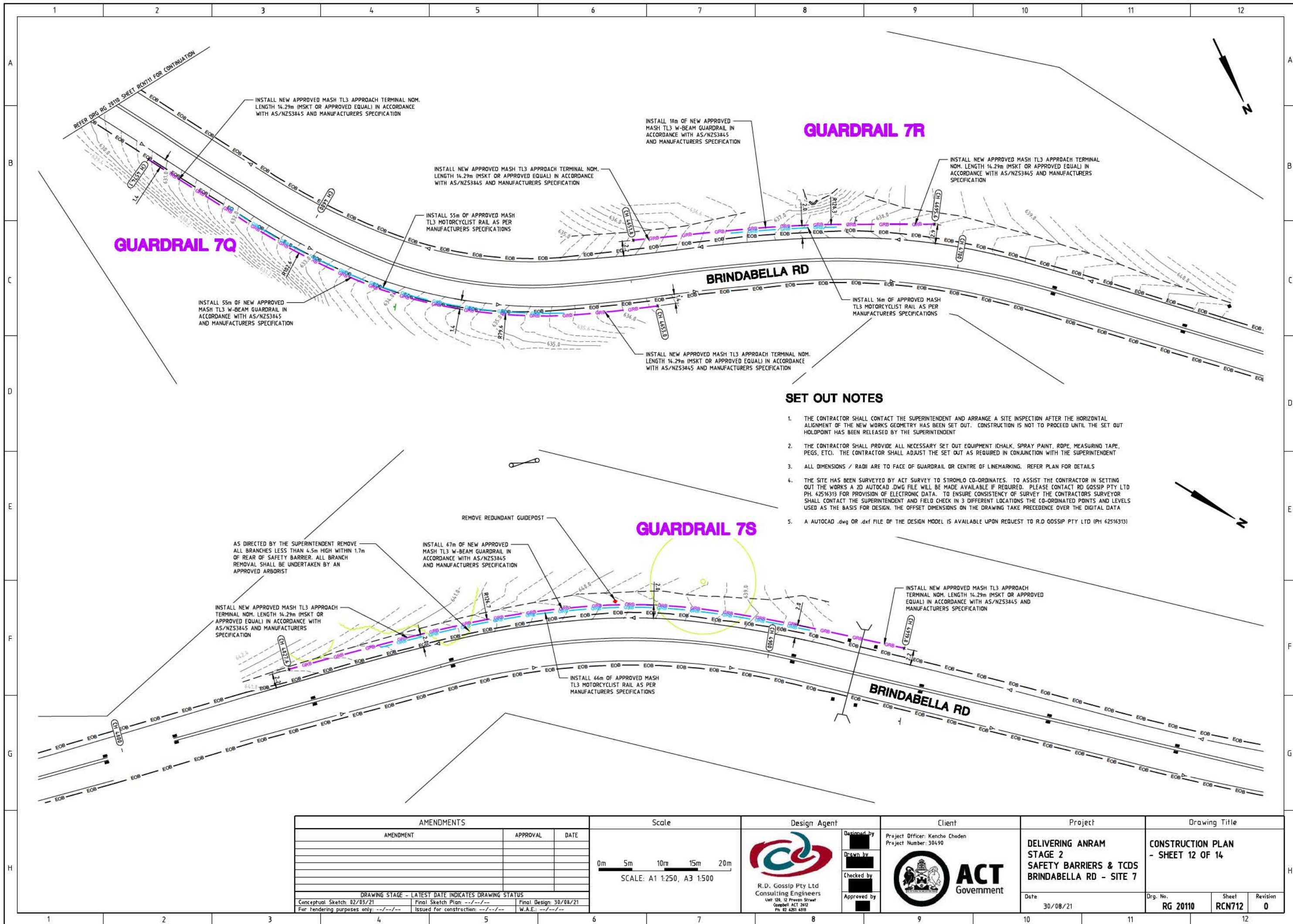
GUARDRAIL 7O

AMENDMENTS		
AMENDMENT	APPROVAL	DATE

DRAWING STAGE - LATEST DATE INDICATES DRAWING STATUS		
Conceptual Sketch: 02/03/21	Final Sketch Plan: --/--/--	Final Design: 30/08/21
For tendering purposes only: --/--/-- Issued for construction: --/--/-- W.A.E.: --/--/--		



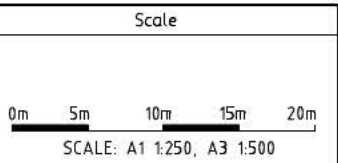
<p>R.D. Gossip Pty Ltd Consulting Engineers Unit 108, 12 Preston Street Campbell ACT 2602 Ph. 62 4261 6918</p>	<p>Design Agent</p> <p>Designed by: [Signature]</p> <p>Drawn by: [Signature]</p> <p>Checked by: [Signature]</p> <p>Approved by: [Signature]</p>	<p>Client</p> <p>Project Officer: Kencho Choden Project Number: 30490</p>	<p>Project</p> <p>DELIVERING ANRAM STAGE 2 SAFETY BARRIERS & TCDS BRINDABELLA RD - SITE 7</p> <p>Date: 30/08/21</p>	<p>Drawing Title</p> <p>CONSTRUCTION PLAN - SHEET 11 OF 14</p>
	<p>300mm DN A1 ORIGINAL</p>		<p>Drg. No. RG 20110</p> <p>Sheet RCN711</p> <p>Revision 0</p>	



SET OUT NOTES

1. THE CONTRACTOR SHALL CONTACT THE SUPERINTENDENT AND ARRANGE A SITE INSPECTION AFTER THE HORIZONTAL ALIGNMENT OF THE NEW WORKS GEOMETRY HAS BEEN SET OUT. CONSTRUCTION IS NOT TO PROCEED UNTIL THE SET OUT HOLDPOINT HAS BEEN RELEASED BY THE SUPERINTENDENT
2. THE CONTRACTOR SHALL PROVIDE ALL NECESSARY SET OUT EQUIPMENT (CHALK, SPRAY PAINT, ROPE, MEASURING TAPE, PEGS, ETC). THE CONTRACTOR SHALL ADJUST THE SET OUT AS REQUIRED IN CONJUNCTION WITH THE SUPERINTENDENT
3. ALL DIMENSIONS / RADI ARE TO FACE OF GUARDRAIL OR CENTRE OF LNMARKING. REFER PLAN FOR DETAILS
4. THE SITE HAS BEEN SURVEYED BY ACT SURVEY TO STROMLO CO-ORDINATES. TO ASSIST THE CONTRACTOR IN SETTING OUT THE WORKS A 2D AUTOCAD .DWG FILE WILL BE MADE AVAILABLE IF REQUIRED. PLEASE CONTACT RD GOSSIP PTY LTD PH. 62516313 FOR PROVISION OF ELECTRONIC DATA. TO ENSURE CONSISTENCY OF SURVEY THE CONTRACTORS SURVEYOR SHALL CONTACT THE SUPERINTENDENT AND FIELD CHECK IN 3 DIFFERENT LOCATIONS THE CO-ORDINATED POINTS AND LEVELS USED AS THE BASIS FOR DESIGN. THE OFFSET DIMENSIONS ON THE DRAWING TAKE PRECEDENCE OVER THE DIGITAL DATA
5. A AUTOCAD .dwg OR .dxf FILE OF THE DESIGN MODEL IS AVAILABLE UPON REQUEST TO R.D GOSSIP PTY LTD (PH 62516313)

AMENDMENTS		
AMENDMENT	APPROVAL	DATE
DRAWING STAGE - LATEST DATE INDICATES DRAWING STATUS		
Conceptual Sketch: 02/03/21	Final Sketch Plan: --/--/--	Final Design: 30/08/21
For tendering purposes only: --/--/-- Issued for construction: --/--/-- W.A.E.: --/--/--		



Design Agent

R.D. Gossip Pty Ltd
Consulting Engineers
Unit 108, 12 Preston Street
Campbell ACT 2602
Ph. 62 4201 4318

Designed by: [Signature]
Drawn by: [Signature]
Checked by: [Signature]
Approved by: [Signature]

Client

Project Officer: Kencho Choden
Project Number: 30490

ACT Government

Project

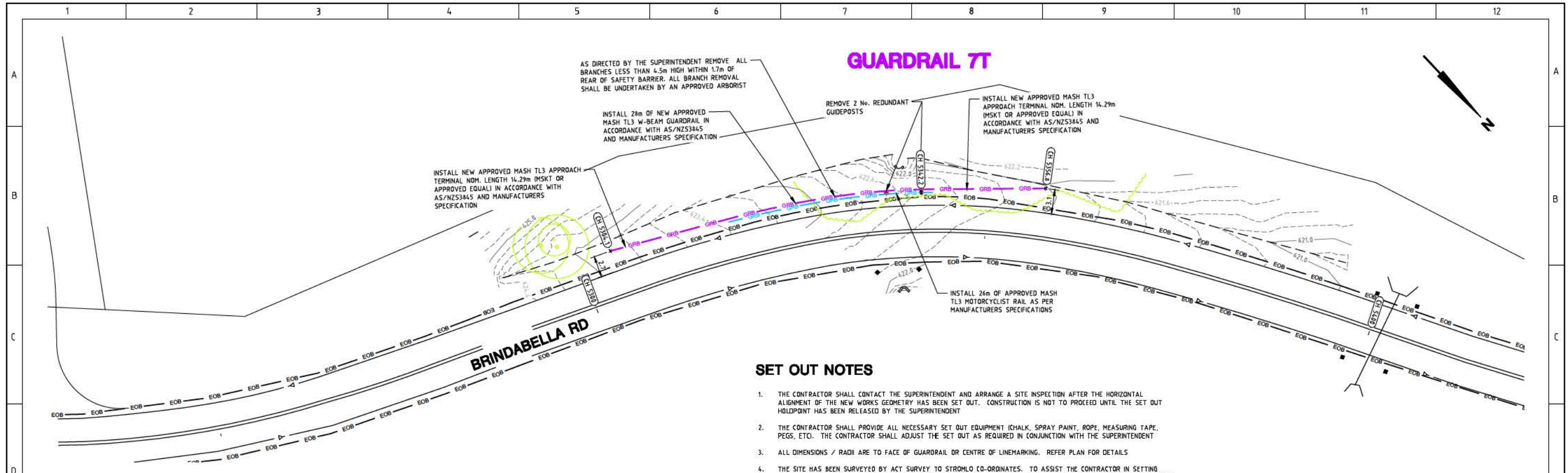
**DELIVERING ANRAM
STAGE 2
SAFETY BARRIERS & TCDS
BRINDABELLA RD - SITE 7**

Date: 30/08/21

Drawing Title


**CONSTRUCTION PLAN
- SHEET 12 OF 14**

Drw. No.	Sheet	Revision
RG 20110	RCN712	0



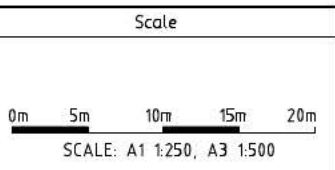
SET OUT NOTES

1. THE CONTRACTOR SHALL CONTACT THE SUPERINTENDENT AND ARRANGE A SITE INSPECTION AFTER THE HORIZONTAL ALIGNMENT OF THE NEW WORKS GEOMETRY HAS BEEN SET OUT. CONSTRUCTION IS NOT TO PROCEED UNTIL THE SET OUT HOLDPOINT HAS BEEN RELEASED BY THE SUPERINTENDENT
2. THE CONTRACTOR SHALL PROVIDE ALL NECESSARY SET OUT EQUIPMENT (CHALK, SPRAY PAINT, ROPE, MEASURING TAPE, PEGS, ETC.). THE CONTRACTOR SHALL ADJUST THE SET OUT AS REQUIRED IN CONJUNCTION WITH THE SUPERINTENDENT
3. ALL DIMENSIONS / RADII ARE TO FACE OF GUARDRAIL OR CENTRE OF LINEMARKING. REFER PLAN FOR DETAILS
4. THE SITE HAS BEEN SURVEYED BY ACT SURVEY TO STROMLO CO-ORDINATES. TO ASSIST THE CONTRACTOR IN SETTING OUT THE WORKS A 2D AUTOCAD .DWG FILE WILL BE MADE AVAILABLE IF REQUIRED. PLEASE CONTACT RD GOSSIP PTY LTD PH. 62516313 FOR PROVISION OF ELECTRONIC DATA. TO ENSURE CONSISTENCY OF SURVEY THE CONTRACTORS SURVEYOR SHALL CONTACT THE SUPERINTENDENT AND FIELD CHECK IN 3 DIFFERENT LOCATIONS THE CO-ORDINATED POINTS AND LEVELS USED AS THE BASIS FOR DESIGN. THE OFFSET DIMENSIONS ON THE DRAWING TAKE PRECEDENCE OVER THE DIGITAL DATA
5. A AUTOCAD .dwg OR .dxf FILE OF THE DESIGN MODEL IS AVAILABLE UPON REQUEST TO R.D GOSSIP PTY LTD (PH 62516313)



AMENDMENTS		
AMENDMENT	APPROVAL	DATE

DRAWING STAGE - LATEST DATE INDICATES DRAWING STATUS		
Conceptual Sketch: 02/03/21	Final Sketch Plan: --/--/--	Final Design: 30/08/21
For tendering purposes only: --/--/--	Issued for construction: --/--/--	W.A.E.: --/--/--



Design Agent

R.D. Gossip Pty Ltd
Consulting Engineers
Unit 108, 12 Preston Street
Geppell ACT 2602
Ph: 62 4291 4318

Designed by
Drawn by
Checked by
Approved by

Client

Project Officer: Kencho Choden
Project Number: 30490

ACT Government

Project

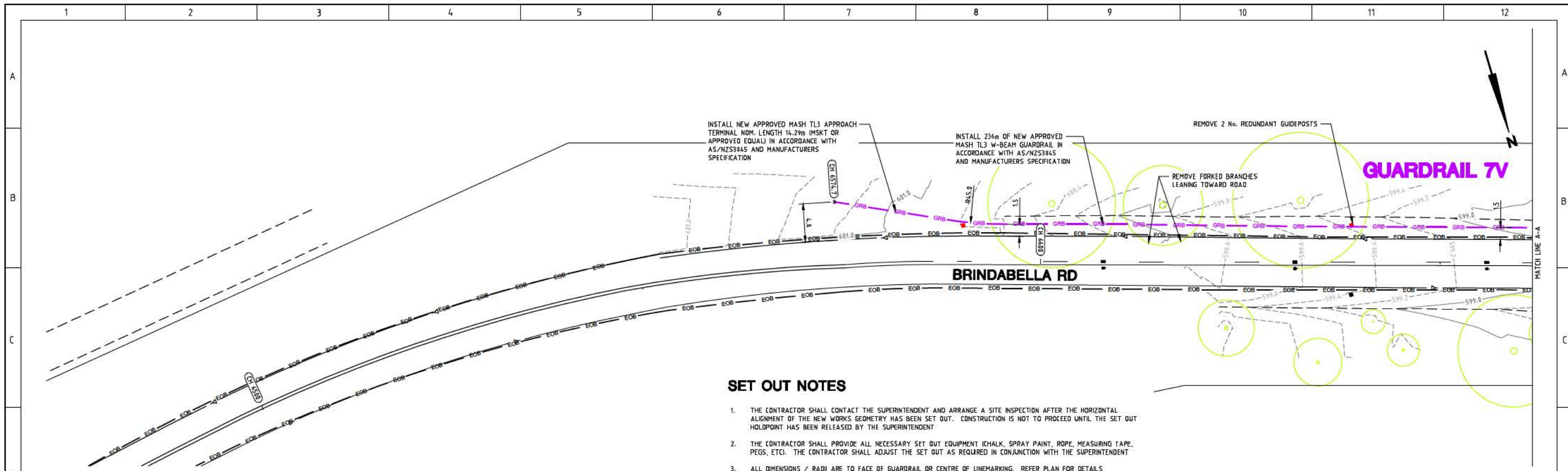
DELIVERING ANRAM
STAGE 2
SAFETY BARRIERS & TCDS
BRINDABELLA RD - SITE 7

Date: 30/08/21

Drawing Title

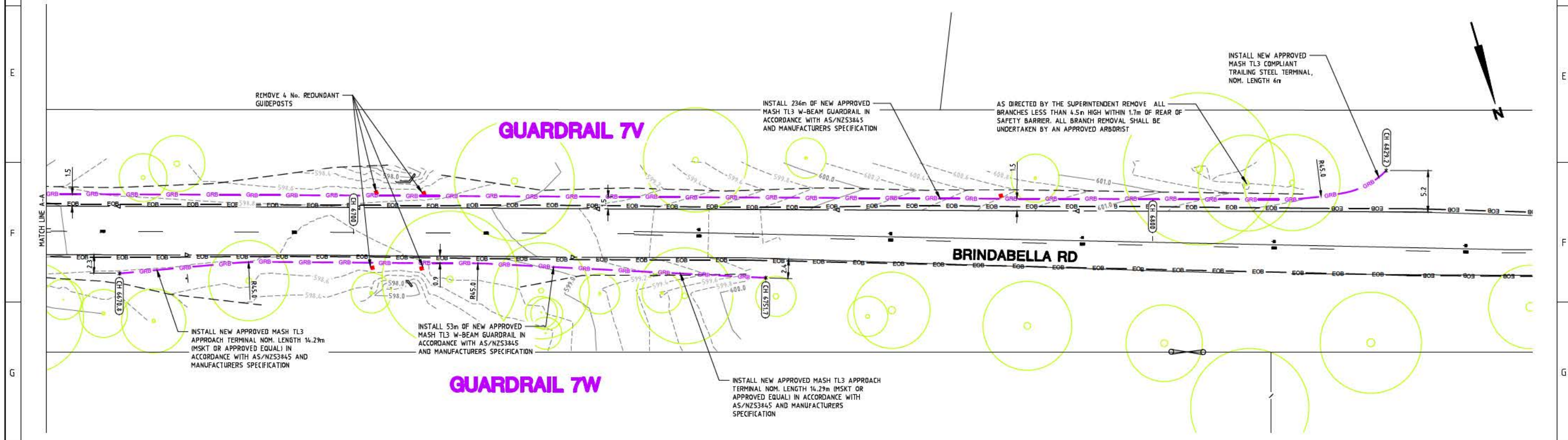
CONSTRUCTION PLAN
- SHEET 13 OF 14

Drg. No.	Sheet	Revision
RG 20110	RCN713	0

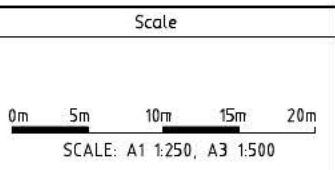


SET OUT NOTES

1. THE CONTRACTOR SHALL CONTACT THE SUPERINTENDENT AND ARRANGE A SITE INSPECTION AFTER THE HORIZONTAL ALIGNMENT OF THE NEW WORKS GEOMETRY HAS BEEN SET OUT. CONSTRUCTION IS NOT TO PROCEED UNTIL THE SET OUT HOLDPOINT HAS BEEN RELEASED BY THE SUPERINTENDENT
2. THE CONTRACTOR SHALL PROVIDE ALL NECESSARY SET OUT EQUIPMENT (CHALK, SPRAY PAINT, ROPE, MEASURING TAPE, PEGS, ETCI). THE CONTRACTOR SHALL ADJUST THE SET OUT AS REQUIRED IN CONJUNCTION WITH THE SUPERINTENDENT
3. ALL DIMENSIONS / RADII ARE TO FACE OF GUARDRAIL OR CENTRE OF LINEMARKING. REFER PLAN FOR DETAILS
4. THE SITE HAS BEEN SURVEYED BY ACT SURVEY TO STROMLO CO-ORDINATES. TO ASSIST THE CONTRACTOR IN SETTING OUT THE WORKS A 2D AUTOCAD .DWG FILE WILL BE MADE AVAILABLE IF REQUIRED. PLEASE CONTACT RD GOSSIP PTY LTD PH. 42516313 FOR PROVISION OF ELECTRONIC DATA. TO ENSURE CONSISTENCY OF SURVEY THE CONTRACTORS SURVEYOR SHALL CONTACT THE SUPERINTENDENT AND FIELD CHECK IN 3 DIFFERENT LOCATIONS THE CO-ORDINATED POINTS AND LEVELS USED AS THE BASIS FOR DESIGN. THE OFFSET DIMENSIONS ON THE DRAWING TAKE PRECEDENCE OVER THE DIGITAL DATA
5. A AUTOCAD .dwg OR .dxf FILE OF THE DESIGN MODEL IS AVAILABLE UPON REQUEST TO R.D GOSSIP PTY LTD (PH 42516313)



AMENDMENTS		
AMENDMENT	APPROVAL	DATE
DRAWING STAGE - LATEST DATE INDICATES DRAWING STATUS		
Conceptual Sketch: 02/03/21	Final Sketch Plan: --/--/--	Final Design: 30/08/21
For tendering purposes only: --/--/-- Issued for construction: --/--/-- W.A.E.: --/--/--		



Design Agent



R.D. Gossip Pty Ltd
Consulting Engineers
Unit 108, 12 Preston Street
Campbell ACT 2602
Ph. 02 4261 4918

Client

Project Officer: Kencho Choden
Project Number: 30490



ACT Government

Project

DELIVERING ANRAM
STAGE 2
SAFETY BARRIERS & TCDS
BRINDABELLA RD - SITE 7

Date: 30/08/21

Drawing Title

CONSTRUCTION PLAN
- SHEET 14 OF 14

Drg. No.	Sheet	Revision
RG 20110	RCN714	0



ACT
Government

Transport Canberra and City Services

**DELIVERING ANRAM – REDUCING RISK OF
FATAL AND SERIOUS INJURY CRASHES ON
ARTERIAL ROADS**

**ADDITIONAL RURAL ROADS FINAL DESIGN
SUBMISSION**

TRANSPORT CANBERRA AND CITY SERVICES

RG 20110 - 14/ 1

24 SEPTEMBER 2021



Consulting Engineers

DELIVERING ANRAM – REDUCING RISK OF FATAL AND SERIOUS INJURY CRASHES ON ARTERIAL ROADS

ADDITIONAL RURAL ROADS FINAL DESIGN SUBMISSION

Prepared for Transport Canberra and City Services

Document Register

Revision	Date	Details	Author	Verifier	Reviewed
0	24/09/21	Final Design Submission	█	█	█
1	01/10/21	Amended Report	█	█	█

R D Gossip Pty Ltd
Unit 120 Greenwich
12 Provan Street
Campbell ACT 2612
Australia
Telephone: +61 2 6251 6313
Email: █rdgossip.com.au

TABLE OF CONTENTS

1.	EXECUTIVE SUMMARY	1
1.1	Key Project Goals.....	1
1.2	Site locations	1
2.	PROJECT BRIEF STATEMENT	2
3.	UNRESOLVED ISSUES.....	2
4.	ESTIMATE OF COSTS	2
5.	SAFE AND EFFECTIVE FUNCTIONING OF THE DESIGN	2
6.	ACT PLANNING AND LAND AUTHORITY SUBMISSION REQUIREMENTS FOR THE PROJECT.....	2
7.	DESIGN SUMMARY	2
7.1	Site 14 – Paddys River Road.....	2
7.2	Site 15 – Tidbinbilla Road	3
7.3	Site 16 – Naas Road	3
8.	FINAL DESIGN PLANS	3
8.1	Site 14 – Paddys River Road.....	3
8.2	Site 15 – Tidbinbilla Road	5
8.3	Site 16 – Naas Road	6
9.	DRAINAGE MASTER PLAN	7
10.	OUTLINES FOR MAJOR STRUCTURES	7
11.	GEO-TECHNICAL REPORT	7
12.	PAVEMENT OPTIONS STUDY.....	7
13.	PRELIMINARY GRADING AND TYPICAL CROSS SECTIONS	7
14.	PREDICTED 63 DB(A) LINE FOR MAJOR ROADS	7
15.	SITES OF SIGNIFICANCE (SECTION C9) AND GAZETTED AREAS	7
16.	LANDSCAPE DESIGN.....	7
17.	ENVIRONMENTAL CONSIDERATIONS.....	7
18.	IMPACT ON EXISTING AND FUTURE SERVICES, ROAD RESERVATIONS AND LEASES, ACCESS TO EXISTING AND PLANNED FACILITIES, PEDESTRIAN DESIRE LINES ETC.....	8

19.	TRAFFIC MANAGEMENT DURING CONSTRUCTION	8
20.	PROPOSALS FOR MATERIALS, COLOURS AND FINISHES.....	8
21.	A PROPOSAL FOR PROVIDING CONDUITS, PRE-BLASTING ETC. TO ALLOW FOR THE FUTURE INSTALLATION OF SERVICES SUCH AS TRAFFIC LIGHTS, WATER MAINS ETC.....	8
22.	PLANTING CONCEPTS INCLUDING SPECIES;.....	8
23.	TRAFFIC CONTROL DEVICES PLAN.....	8
24.	RECOMMENDATIONS	8
	APPENDIX 1 – SUMMARY OF THE BILL OF QUANTITIES	9
	APPENDIX 2 – DETAILED DESIGN DRAWINGS.....	10

1. EXECUTIVE SUMMARY

RD Gossip Pty Ltd (RDG) were engaged to provide design services as part of the Delivering ANRAM – Reducing Risk of Fatal and Serious Injury Crashes on Arterial Roads for Infrastructure Delivery Partners Group (IDP) on behalf of Transport Canberra & City Services (TCCS).

The Final Design (DR) submission is for the installation of Audio Tactile Line Marking (ATLM) and speed limit changes on the selected rural roads as part of this project. The designs have been developed from the preliminary designs and incorporate stakeholder comments.

1.1 Key Project Goals

The key objectives as specified in the brief are:

- “To undertake further detailed investigation, prioritisation and documentation of road safety improvement works for implementation in stages on the basis of AusRAP and ANRAM assessments undertaken in 2019.
- To improve and facilitate road safety by developing practical measures to reduce the risk of fatalities and serious injuries;
- To review the prioritisation order proposed by Roads ACT for the Urban roads to achieve the long-term goal of having all arterial roads in the ACT 3-star rated or higher;
- To study the feasibility of implementing the proposed safety improvements on the Rural roads; and
- To prepare detailed designs and document readiness documents for the prioritised Urban road sites and selected rural road sites in packages as will be agreed with Roads ACT during the course of the study.”

These objectives are to improve the arterial road network safety throughout the ACT. The project comprises two key components, an assessment of urban arterial roads and an assessment of rural arterial roads. Each have their own elements and require the understanding of the risks involved with the road environment.

This report covers the additional selected urban arterial roads.

1.2 Site locations

There are four additional Urban and 3 additional Rural sites associated with this project. These sites are listed below:

- Additional Urban Sites
 - Site 21 – Mugga Lane
 - Site 22 – Canberra Avenue
 - Site 23 – Drakeford Drive
 - Site 24 – Haydon Drive
- Additional Rural Sites
 - Site 14 – Paddys River Road
 - Site 15 – Tidbinbilla Road
 - Site 16 – Naas Road

Each site comprises a set section of the road. Refer to the Additional Rural Roads Feasibility Study and Additional Urban Roads Design Option Study for further details. This report is only for the Rural Sites.

2. PROJECT BRIEF STATEMENT

The project has been designed in accordance with the Project Brief. There are no departures in the design from the brief.

The design has adhered to the following standards and guidelines:


- Australian Standard AS1742.2-2009 Manual of uniform traffic control devices – Part 2: Traffic control devices for general use;
- Australian Standard AS1742.4-2020 Manual of uniform traffic control devices – Part 4: Speed Controls, and
- Design Standards for Urban Infrastructure – Standard Drawings.

3. UNRESOLVED ISSUES

There are no unresolved issues identified.

4. ESTIMATE OF COSTS

The indicative construction cost estimates excluding GST is provided below for each site.



A summary breakdown estimate is provided in Appendix 1.

5. SAFE AND EFFECTIVE FUNCTIONING OF THE DESIGN

The design has accounted for safety during the construction, maintenance, user and demolition.

Any matters that could have been identified as critical have been designed out of the provided designs.

6. ACT PLANNING AND LAND AUTHORITY SUBMISSION REQUIREMENTS FOR THE PROJECT.

The works are within the existing road reserve and are considered public works (street furniture).

The works are within the existing road reserve and located outside National Capital Authority Designated Land.

7. DESIGN SUMMARY

The following treatments have been selected for the identified sites.

7.1 Site 14 – Paddys River Road

Centreline ATLM is proposed for the full length of the sealed section of Paddys River Road, with the exception where there are residential dwellings within 200 m of the road, 50 m from an intersection (unless specified), where the radius of the curve is less than 450 m, or where the speed limit is below 80 km/h.

There was insufficient sealed shoulder (minimum 0.5 m required between edge line and edge of seal) to install an ATLM edge line.

The speed limit on Paddys River Road will also be reduced to 80 km/h for the section that passes through the forestry area.

7.2 Site 15 – Tidbinbilla Road

Centreline ATLM is proposed for the full length of the sealed section of Tidbinbilla Road, with the exception where there are residential dwellings within 200 m of the road, 50 m from an intersection (unless specified), where the radius of the curve is less than 450 m, or where the speed limit is below 80 km/h.

There was insufficient sealed shoulder (minimum 0.5 m required between edge line and edge of seal) to install an ATLM edge line.

The speed limit on Tidbinbilla River Road will also be reduced to 80 km/h in the vicinity of the intersection with Point Hut Road.

7.3 Site 16 – Naas Road

Centreline ATLM is proposed for the full length of the sealed section of Naas Road, with the exception where there are residential dwellings within 200 m of the road, 50 m from an intersection (unless specified), where the radius of the curve is less than 450 m, or where the speed limit is below 80 km/h.

There was insufficient sealed shoulder (minimum 0.5 m required between edge line and edge of seal) to install an ATLM edge line.

The speed limit on Naas Road will also be reduced to 80 km/h.

8. FINAL DESIGN PLANS

The following drawings are provided with the DR submission:

8.1 Site 14 – Paddys River Road

Drawing No.	Sheet No.	Revision No.	Drawing Title
RG 20110	RTC1401	0	Traffic Control Device Plan - Sheet 1 of 47
RG 20110	RTC1402	0	Traffic Control Device Plan - Sheet 2 of 47
RG 20110	RTC1403	0	Traffic Control Device Plan - Sheet 3 of 47
RG 20110	RTC1404	0	Traffic Control Device Plan - Sheet 4 of 47
RG 20110	RTC1405	0	Traffic Control Device Plan - Sheet 5 of 47
RG 20110	RTC1406	0	Traffic Control Device Plan - Sheet 6 of 47
RG 20110	RTC1407	0	Traffic Control Device Plan - Sheet 7 of 47
RG 20110	RTC1408	0	Traffic Control Device Plan - Sheet 8 of 47
RG 20110	RTC1409	0	Traffic Control Device Plan - Sheet 9 of 47
RG 20110	RTC1410	0	Traffic Control Device Plan - Sheet 10 of 47
RG 20110	RTC1411	0	Traffic Control Device Plan - Sheet 11 of 47
RG 20110	RTC1412	0	Traffic Control Device Plan - Sheet 12 of 47
RG 20110	RTC1413	0	Traffic Control Device Plan - Sheet 13 of 47
RG 20110	RTC1414	0	Traffic Control Device Plan - Sheet 14 of 47
RG 20110	RTC1415	0	Traffic Control Device Plan - Sheet 15 of 47
RG 20110	RTC1416	0	Traffic Control Device Plan - Sheet 16 of 47

**DELIVERING ANRAM – REDUCING RISK OF FATAL AND SERIOUS INJURY CRASHES ON ARTERIAL ROADS
ADDITIONAL RURAL ROADS FINAL DESIGN SUBMISSION**

Drawing No.	Sheet No.	Revision No.	Drawing Title
RG 20110	RTC1417	0	Traffic Control Device Plan - Sheet 17 of 47
RG 20110	RTC1418	0	Traffic Control Device Plan - Sheet 18 of 47
RG 20110	RTC1419	0	Traffic Control Device Plan - Sheet 19 of 47
RG 20110	RTC1420	0	Traffic Control Device Plan - Sheet 20 of 47
RG 20110	RTC1421	0	Traffic Control Device Plan - Sheet 21 of 47
RG 20110	RTC1422	0	Traffic Control Device Plan - Sheet 22 of 47
RG 20110	RTC1423	0	Traffic Control Device Plan - Sheet 23 of 47
RG 20110	RTC1424	0	Traffic Control Device Plan - Sheet 24 of 47
RG 20110	RTC1425	0	Traffic Control Device Plan - Sheet 25 of 47
RG 20110	RTC1426	0	Traffic Control Device Plan - Sheet 26 of 47
RG 20110	RTC1427	0	Traffic Control Device Plan - Sheet 27 of 47
RG 20110	RTC1428	0	Traffic Control Device Plan - Sheet 28 of 47
RG 20110	RTC1429	0	Traffic Control Device Plan - Sheet 29 of 47
RG 20110	RTC1430	0	Traffic Control Device Plan - Sheet 30 of 47
RG 20110	RTC1431	0	Traffic Control Device Plan - Sheet 31 of 47
RG 20110	RTC1432	0	Traffic Control Device Plan - Sheet 32 of 47
RG 20110	RTC1433	0	Traffic Control Device Plan - Sheet 33 of 47
RG 20110	RTC1434	0	Traffic Control Device Plan - Sheet 34 of 47
RG 20110	RTC1435	0	Traffic Control Device Plan - Sheet 35 of 47
RG 20110	RTC1436	0	Traffic Control Device Plan - Sheet 36 of 47
RG 20110	RTC1437	0	Traffic Control Device Plan - Sheet 37 of 47
RG 20110	RTC1438	0	Traffic Control Device Plan - Sheet 38 of 47
RG 20110	RTC1439	0	Traffic Control Device Plan - Sheet 39 of 47
RG 20110	RTC1440	0	Traffic Control Device Plan - Sheet 40 of 47
RG 20110	RTC1441	0	Traffic Control Device Plan - Sheet 41 of 47
RG 20110	RTC1442	0	Traffic Control Device Plan - Sheet 42 of 47
RG 20110	RTC1443	0	Traffic Control Device Plan - Sheet 43 of 47
RG 20110	RTC1444	0	Traffic Control Device Plan - Sheet 44 of 47
RG 20110	RTC1445	0	Traffic Control Device Plan - Sheet 45 of 47
RG 20110	RTC1446	0	Traffic Control Device Plan - Sheet 46 of 47
RG 20110	RTC1447	0	Traffic Control Device Plan - Sheet 47 of 47

8.2 Site 15 – Tidbinbilla Road

Drawing No.	Sheet No.	Revision No.	Drawing Title
RG 20110	RTC1501	0	Traffic Control Device Plan - Sheet 1 of 48
RG 20110	RTC1502	0	Traffic Control Device Plan - Sheet 2 of 48
RG 20110	RTC1503	0	Traffic Control Device Plan - Sheet 3 of 48
RG 20110	RTC1504	0	Traffic Control Device Plan - Sheet 4 of 48
RG 20110	RTC1505	0	Traffic Control Device Plan - Sheet 5 of 48
RG 20110	RTC1506	0	Traffic Control Device Plan - Sheet 6 of 48
RG 20110	RTC1507	0	Traffic Control Device Plan - Sheet 7 of 48
RG 20110	RTC1508	0	Traffic Control Device Plan - Sheet 8 of 48
RG 20110	RTC1509	0	Traffic Control Device Plan - Sheet 9 of 48
RG 20110	RTC1510	0	Traffic Control Device Plan - Sheet 10 of 48
RG 20110	RTC1511	0	Traffic Control Device Plan - Sheet 11 of 48
RG 20110	RTC1512	0	Traffic Control Device Plan - Sheet 12 of 48
RG 20110	RTC1513	0	Traffic Control Device Plan - Sheet 13 of 48
RG 20110	RTC1514	0	Traffic Control Device Plan - Sheet 14 of 48
RG 20110	RTC1515	0	Traffic Control Device Plan - Sheet 15 of 48
RG 20110	RTC1516	0	Traffic Control Device Plan - Sheet 16 of 48
RG 20110	RTC1517	0	Traffic Control Device Plan - Sheet 17 of 48
RG 20110	RTC1518	0	Traffic Control Device Plan - Sheet 18 of 48
RG 20110	RTC1519	0	Traffic Control Device Plan - Sheet 19 of 48
RG 20110	RTC1520	0	Traffic Control Device Plan - Sheet 20 of 48
RG 20110	RTC1521	0	Traffic Control Device Plan - Sheet 21 of 48
RG 20110	RTC1522	0	Traffic Control Device Plan - Sheet 22 of 48
RG 20110	RTC1523	0	Traffic Control Device Plan - Sheet 23 of 48
RG 20110	RTC1524	0	Traffic Control Device Plan - Sheet 24 of 48
RG 20110	RTC1525	0	Traffic Control Device Plan - Sheet 25 of 48
RG 20110	RTC1526	0	Traffic Control Device Plan - Sheet 26 of 48
RG 20110	RTC1527	0	Traffic Control Device Plan - Sheet 27 of 48
RG 20110	RTC1528	0	Traffic Control Device Plan - Sheet 28 of 48
RG 20110	RTC1529	0	Traffic Control Device Plan - Sheet 29 of 48
RG 20110	RTC1530	0	Traffic Control Device Plan - Sheet 30 of 48
RG 20110	RTC1531	0	Traffic Control Device Plan - Sheet 31 of 48
RG 20110	RTC1532	0	Traffic Control Device Plan - Sheet 32 of 48
RG 20110	RTC1533	0	Traffic Control Device Plan - Sheet 33 of 48
RG 20110	RTC1534	0	Traffic Control Device Plan - Sheet 34 of 48
RG 20110	RTC1535	0	Traffic Control Device Plan - Sheet 35 of 48
RG 20110	RTC1536	0	Traffic Control Device Plan - Sheet 36 of 48

Drawing No.	Sheet No.	Revision No.	Drawing Title
RG 20110	RTC1537	0	Traffic Control Device Plan - Sheet 37 of 48
RG 20110	RTC1538	0	Traffic Control Device Plan - Sheet 38 of 48
RG 20110	RTC1539	0	Traffic Control Device Plan - Sheet 39 of 48
RG 20110	RTC1540	0	Traffic Control Device Plan - Sheet 40 of 48
RG 20110	RTC1541	0	Traffic Control Device Plan - Sheet 41 of 48
RG 20110	RTC1542	0	Traffic Control Device Plan - Sheet 42 of 48
RG 20110	RTC1543	0	Traffic Control Device Plan - Sheet 43 of 48
RG 20110	RTC1544	0	Traffic Control Device Plan - Sheet 44 of 48
RG 20110	RTC1545	0	Traffic Control Device Plan - Sheet 45 of 48
RG 20110	RTC1546	0	Traffic Control Device Plan - Sheet 46 of 48
RG 20110	RTC1547	0	Traffic Control Device Plan - Sheet 47 of 48
RG 20110	RTC1548	0	Traffic Control Device Plan - Sheet 48 of 48

8.3 Site 16 – Naas Road

Drawing No.	Sheet No.	Revision No.	Drawing Title
RG 20110	RTC1601	0	Traffic Control Device Plan - Sheet 1 of 32
RG 20110	RTC1602	0	Traffic Control Device Plan - Sheet 2 of 32
RG 20110	RTC1603	0	Traffic Control Device Plan - Sheet 3 of 32
RG 20110	RTC1604	0	Traffic Control Device Plan - Sheet 4 of 32
RG 20110	RTC1605	0	Traffic Control Device Plan - Sheet 5 of 32
RG 20110	RTC1606	0	Traffic Control Device Plan - Sheet 6 of 32
RG 20110	RTC1607	0	Traffic Control Device Plan - Sheet 7 of 32
RG 20110	RTC1608	0	Traffic Control Device Plan - Sheet 8 of 32
RG 20110	RTC1609	0	Traffic Control Device Plan - Sheet 9 of 32
RG 20110	RTC1610	0	Traffic Control Device Plan - Sheet 10 of 32
RG 20110	RTC1611	0	Traffic Control Device Plan - Sheet 11 of 32
RG 20110	RTC1612	0	Traffic Control Device Plan - Sheet 12 of 32
RG 20110	RTC1613	0	Traffic Control Device Plan - Sheet 13 of 32
RG 20110	RTC1614	0	Traffic Control Device Plan - Sheet 14 of 32
RG 20110	RTC1615	0	Traffic Control Device Plan - Sheet 15 of 32
RG 20110	RTC1616	0	Traffic Control Device Plan - Sheet 16 of 32
RG 20110	RTC1617	0	Traffic Control Device Plan - Sheet 17 of 32
RG 20110	RTC1618	0	Traffic Control Device Plan - Sheet 18 of 32
RG 20110	RTC1619	0	Traffic Control Device Plan - Sheet 19 of 32
RG 20110	RTC1620	0	Traffic Control Device Plan - Sheet 20 of 32
RG 20110	RTC1621	0	Traffic Control Device Plan - Sheet 21 of 32
RG 20110	RTC1622	0	Traffic Control Device Plan - Sheet 22 of 32
RG 20110	RTC1623	0	Traffic Control Device Plan - Sheet 23 of 32

Drawing No.	Sheet No.	Revision No.	Drawing Title
RG 20110	RTC1624	0	Traffic Control Device Plan - Sheet 24 of 32
RG 20110	RTC1625	0	Traffic Control Device Plan - Sheet 25 of 32
RG 20110	RTC1626	0	Traffic Control Device Plan - Sheet 26 of 32
RG 20110	RTC1627	0	Traffic Control Device Plan - Sheet 27 of 32
RG 20110	RTC1628	0	Traffic Control Device Plan - Sheet 28 of 32
RG 20110	RTC1629	0	Traffic Control Device Plan - Sheet 29 of 32
RG 20110	RTC1630	0	Traffic Control Device Plan - Sheet 30 of 32
RG 20110	RTC1631	0	Traffic Control Device Plan - Sheet 31 of 32
RG 20110	RTC1632	0	Traffic Control Device Plan - Sheet 32 of 32

The drawings are provided in Appendix 2.

9. DRAINAGE MASTER PLAN

No changes to the existing drainage. A drainage masterplan is not required.

10. OUTLINES FOR MAJOR STRUCTURES

Not applicable.

11. GEO-TECHNICAL REPORT

Not applicable.

12. PAVEMENT OPTIONS STUDY

Not applicable.

13. PRELIMINARY GRADING AND TYPICAL CROSS SECTIONS

Not applicable.

14. PREDICTED 63 DB(A) LINE FOR MAJOR ROADS

Not applicable.

15. SITES OF SIGNIFICANCE (SECTION C9) AND GAZETTED AREAS

Not applicable.

16. LANDSCAPE DESIGN

Not applicable.

17. ENVIRONMENTAL CONSIDERATIONS

Not applicable.

18. IMPACT ON EXISTING AND FUTURE SERVICES, ROAD RESERVATIONS AND LEASES, ACCESS TO EXISTING AND PLANNED FACILITIES, PEDESTRIAN DESIRE LINES ETC.

Not applicable.

19. TRAFFIC MANAGEMENT DURING CONSTRUCTION

Temporary Traffic Management (TTM) Plans will be prepared by the contractor. There are no significant TTM issues identified at this stage.

20. PROPOSALS FOR MATERIALS, COLOURS AND FINISHES

Not applicable.

21. A PROPOSAL FOR PROVIDING CONDUITS, PRE-BLASTING ETC. TO ALLOW FOR THE FUTURE INSTALLATION OF SERVICES SUCH AS TRAFFIC LIGHTS, WATER MAINS ETC.

Not applicable.

22. PLANTING CONCEPTS INCLUDING SPECIES;

Not applicable.

23. TRAFFIC CONTROL DEVICES PLAN


Refer to drawings Section 8.

This was not a requirement of the brief and it is noted that we have not assessed the requirement for, or suitability of the existing TCD's.

24. RECOMMENDATIONS

We recommend that the ATLM installation and speed reductions proceed as designed.

APPENDIX 1 – SUMMARY OF THE BILL OF QUANTITIES



APPENDIX 2 – DETAILED DESIGN DRAWINGS

AUDIO TACTILE LINE MARKING (ATLM) NOTES

ALL AUDIO TACTILE LINE MARKING SHALL BE IN ACCORDANCE WITH NSW RTA TECHNICAL DIRECTION TTD 2020/04

ATCL - AUDIO TACTILE CENTRE LINES

INSTALL BLACK AUDIO TACTILE CENTRE LINES

GUIDEPOST NOTES

AS DIRECTED BY THE SUPERINTENDENT ON SITE, INSTALL NEW APPROVED FLEXIBLE BASED GUIDEPOSTS TO REPLACE ALL MISSING OR DAMAGED GUIDEPOSTS AND AT ALL CULVERTS WITHIN THE PROJECT. ENSURE 2 GUIDEPOSTS AT EVERY HEADWALL (INCLUDING HEADWALLS BEHIND GUARDRAILS)

NOTES

THE FOLLOWING SPECIFICATIONS / STD. DRG'S ARE TO BE USED FOR THIS CONTRACT:

SPECIFICATION:
CURRENT EDITION OF ACT GOVERNMENT STANDARD SPECIFICATION FOR URBAN INFRASTRUCTURE WORKS.

ACT GOVERNMENT STD. DRGS:
CURRENT EDITION OF DESIGN STANDARDS FOR URBAN INFRASTRUCTURE - STANDARD DRAWINGS.

GENERAL NOTES:
ALL PAVEMENT MARKINGS AND SIGN POSTING ARE TO BE IN ACCORDANCE WITH AUSTRALIAN STANDARD AS1742 EXCEPT WHERE MODIFIED BY ACT DEPARTMENT OF URBAN SERVICES 'DESIGN STANDARDS FOR URBAN INFRASTRUCTURE - STANDARD DRAWINGS'.

ALL SIGNAGE INSTALLED ON ELP'S ARE TO BE POSITIONED TO AVOID COVERING THE ELP ASSET NUMBER.





ALL SIGN BLADES ARE TO BE ERECTED AT A HEIGHT TO UNDERSIDE OF BLADE THAT CONFORMS WITH AS 1742.2 (2.0m MIN. GENERALLY, 2.5m MIN. IF OVERHANGING FOOTPATH OR IN PEDESTRIAN AREAS). EXISTING POSTS MAY BE USED IF PRACTICABLE OR SHALL BE EXTENDED OR REPLACED IF NOT.

ALL LINES TO BE ERADICATED SHALL BE REMOVED BY GRIT, SHOT OR WATER BLASTING OR OTHER APPROVED METHOD. BLACKING OUT OF LINES WITH DEGAUR OR OTHER COATINGS IS NOT PERMISSIBLE. THE CONTRACTOR SHALL REMOVE/PREPARE INCOMPATIBLE OR LOOSE AND FLAKING PAVEMENT MARKING MATERIALS PRIOR TO APPLICATION OF NEW PAVEMENT MARKINGS.

EXISTING RPM'S TO BE REMOVED ARE NOT SHOWN FOR CLARITY. THE CONTRACTOR SHALL REMOVE AND MAKE GOOD ALL REDUNDANT RPM'S. AS DIRECTED ON SITE BY THE SUPERINTENDENT REPLACE ALL MISSING OR DAMAGED RPPMS ON ALL LINETYPES

WORK AS EXECUTED	DESIGN AGENT	OFFICE OF A.C.T.
DRAWING AMENDED IN ACCORDANCE WITH ADVICE FROM:	RECOMMENDED FOR AUTHORIZATION:	AUTHORISED PURSUANT TO PART V of Road Transport (Safety and Traffic Management) ACT 1999
DATE:	R.D. GOSSIP P/L	AUTHORISING SIGNATURE:
CONSULTANT:	DRAWING NAME:	DATE:
NAME:	DELIVERING ANRAM	DOCUMENT NUMBER:
SIGNATURE:	NAAS RD	
DATE:	SCALE:	
	1:500	


LEGEND

-  ERADICATE LINEMARKING
-  EXISTING LINEMARKING
-  APPLY NEW LINEMARKING
-  INSTALL AUDIO TACTILE LINE MARKING (REFER TO ATLM NOTES)

SIGN SCHEDULE			
DESCRIPTION	HAND	SIZE	NO. OF.
SIGNS TO BE ERECTED			
-	-	-	-
SIGNS TO BE REMOVED			
-	-	-	-

AMENDMENTS		
AMENDMENT	APPROVAL	DATE

Scale




SCALE: A1 1:500, A3 1:1000

Design Agent



R.D. Gossip Pty Ltd
Consulting Engineers
Unit 126, 17 Princes Street
Canberra, ACT 2612
Ph: 02 6251 6113

Client



ACT Government

Project

DELIVERING ANRAM

Date: 24/09/21

Drawing Title

NAAS ROAD - SITE 16
TRAFFIC CONTROL DEVICE PLAN
- 1 OF 32

Drg. No. RG 20110

Sheet RCP1601

Revision 0

AUDIO TACTILE LINE MARKING (ATLM) NOTES

ALL AUDIO TACTILE LINE MARKING SHALL BE IN ACCORDANCE WITH NSW RTA TECHNICAL DIRECTION TTD 2020/04

ATCL - AUDIO TACTILE CENTRE LINES

INSTALL BLACK AUDIO TACTILE CENTRE LINES

GUIDEPOST NOTES

AS DIRECTED BY THE SUPERINTENDENT ON SITE, INSTALL NEW APPROVED FLEXIBLE BASED GUIDEPOSTS TO REPLACE ALL MISSING OR DAMAGED GUIDEPOSTS AND AT ALL CULVERTS WITHIN THE PROJECT. ENSURE 2 GUIDEPOSTS AT EVERY HEADWALL INCLUDING HEADWALLS BEHIND GUARDRAILS!

NOTES

THE FOLLOWING SPECIFICATIONS / STD. DRG'S ARE TO BE USED FOR THIS CONTRACT:

SPECIFICATION:
CURRENT EDITION OF ACT GOVERNMENT STANDARD SPECIFICATION FOR URBAN INFRASTRUCTURE WORKS.

ACT GOVERNMENT STD. DRGS:
CURRENT EDITION OF DESIGN STANDARDS FOR URBAN INFRASTRUCTURE - STANDARD DRAWINGS.

GENERAL NOTES:
ALL PAVEMENT MARKINGS AND SIGN POSTING ARE TO BE IN ACCORDANCE WITH AUSTRALIAN STANDARD AS1742 EXCEPT WHERE MODIFIED BY ACT DEPARTMENT OF URBAN SERVICES 'DESIGN STANDARDS FOR URBAN INFRASTRUCTURE - STANDARD DRAWINGS'.

ALL SIGNAGE INSTALLED ON ELP'S ARE TO BE POSITIONED TO AVOID COVERING THE ELP ASSET NUMBER.





ALL SIGN BLADES ARE TO BE ERECTED AT A HEIGHT TO UNDERSIDE OF BLADE THAT CONFORMS WITH AS 1742.2 (2.0m MIN. GENERALLY, 2.5m MIN. IF OVERHANGING FOOTPATH OR IN PEDESTRIAN AREAS). EXISTING POSTS MAY BE USED IF PRACTICABLE OR SHALL BE EXTENDED OR REPLACED IF NOT.

ALL LINES TO BE ERADICATED SHALL BE REMOVED BY GRIT, SHOT OR WATER BLASTING OR OTHER APPROVED METHOD. BLACKING OUT OF LINES WITH DEGAUR OR OTHER COATINGS IS NOT PERMISSIBLE. THE CONTRACTOR SHALL REMOVE/PREPARE INCOMPATIBLE OR LOOSE AND FLAKING PAVEMENT MARKING MATERIALS PRIOR TO APPLICATION OF NEW PAVEMENT MARKINGS.

EXISTING RPM'S TO BE REMOVED ARE NOT SHOWN FOR CLARITY. THE CONTRACTOR SHALL REMOVE AND MAKE GOOD ALL REDUNDANT RPM'S. AS DIRECTED ON SITE BY THE SUPERINTENDENT REPLACE ALL MISSING OR DAMAGED RRPMS ON ALL LINETYPES

WORK AS EXECUTED	DESIGN AGENT	OFFICE OF A.C.T.
DRAWING AMENDED IN ACCORDANCE WITH ADVICE FROM:	RECOMMENDED FOR AUTHORIZATION:	AUTHORISED PURSUANT TO PART V of Road Transport (Safety and Traffic Management) ACT 1999
DATE:	R.D. GOSSIP P/L	AUTHORSING SIGNATURE:
CONSULTANT:	DRAWING NAME:	DATE:
NAME:	DELIVERING ANRAM	DOCUMENT NUMBER:
SIGNATURE:	NAAS RD	
DATE:	SCALE:	
	1:500	


LEGEND

-  ERADICATE LINEMARKING
-  EXISTING LINEMARKING
-  APPLY NEW LINEMARKING
-  INSTALL AUDIO TACTILE LINE MARKING (REFER TO ATLM NOTES)

SIGN SCHEDULE			
DESCRIPTION	HAND	SIZE	NO. OF.
SIGNS TO BE ERECTED			
-	-	-	-
SIGNS TO BE REMOVED			
-	-	-	-

AMENDMENTS		
AMENDMENT	APPROVAL	DATE

Scale




SCALE: A1 1:500, A3 1:1000

Design Agent



R.D. Gossip Pty Ltd
Consulting Engineers
Unit 126, 17 Princes Street
Canberra, ACT 2612
Ph: 02 6251 6113

Client



ACT Government

Project		Drawing Title	
DELIVERING ANRAM		NAAS ROAD - SITE 16 TRAFFIC CONTROL DEVICE PLAN - 2 OF 32	
Date	24/09/21	Drg. No.	RG 20110
Sheet	RCP1602	Revision	0

AUDIO TACTILE LINE MARKING (ATLM) NOTES

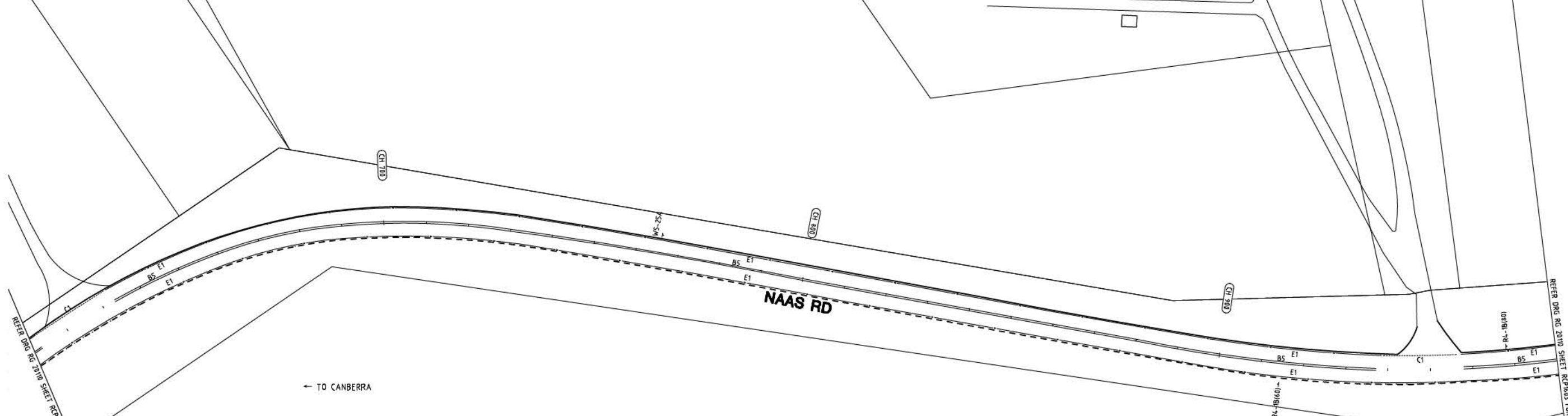
ALL AUDIO TACTILE LINE MARKING SHALL BE IN ACCORDANCE WITH NSW RTA TECHNICAL DIRECTION TTD 2020/04

ATCL - AUDIO TACTILE CENTRE LINES

INSTALL BLACK AUDIO TACTILE CENTRE LINES

GUIDEPOST NOTES

AS DIRECTED BY THE SUPERINTENDENT ON SITE, INSTALL NEW APPROVED FLEXIBLE BASED GUIDEPOSTS TO REPLACE ALL MISSING OR DAMAGED GUIDEPOSTS AND AT ALL CULVERTS WITHIN THE PROJECT. ENSURE 2 GUIDEPOSTS AT EVERY HEADWALL (INCLUDING HEADWALLS BEHIND GUARDRAILS)



NOTES

THE FOLLOWING SPECIFICATIONS / STD. DRG'S ARE TO BE USED FOR THIS CONTRACT:

SPECIFICATION:
CURRENT EDITION OF ACT GOVERNMENT STANDARD SPECIFICATION FOR URBAN INFRASTRUCTURE WORKS.

ACT GOVERNMENT STD. DRGS:
CURRENT EDITION OF DESIGN STANDARDS FOR URBAN INFRASTRUCTURE - STANDARD DRAWINGS.

GENERAL NOTES:
ALL PAVEMENT MARKINGS AND SIGN POSTING ARE TO BE IN ACCORDANCE WITH AUSTRALIAN STANDARD AS1742 EXCEPT WHERE MODIFIED BY ACT DEPARTMENT OF URBAN SERVICES 'DESIGN STANDARDS FOR URBAN INFRASTRUCTURE - STANDARD DRAWINGS'.

ALL SIGNAGE INSTALLED ON ELP'S ARE TO BE POSITIONED TO AVOID COVERING THE ELP ASSET NUMBER.

ALL SIGN BLADES ARE TO BE ERECTED AT A HEIGHT TO UNDERSIDE OF BLADE THAT CONFORMS WITH AS 1742.2 (2.0m MIN. GENERALLY, 2.5m MIN. IF OVERHANGING FOOTPATH OR IN PEDESTRIAN AREAS). EXISTING POSTS MAY BE USED IF PRACTICABLE OR SHALL BE EXTENDED OR REPLACED IF NOT.

ALL LINES TO BE ERADICATED SHALL BE REMOVED BY GRIT, SHOT OR WATER BLASTING OR OTHER APPROVED METHOD. BLACKING OUT OF LINES WITH DEGAOUR OR OTHER COATINGS IS NOT PERMISSABLE. THE CONTRACTOR SHALL REMOVE/PREPARE INCOMPATIBLE OR LOOSE AND FLAKING PAVEMENT MARKING MATERIALS PRIOR TO APPLICATION OF NEW PAVEMENT MARKINGS.

EXISTING RPM'S TO BE REMOVED ARE NOT SHOWN FOR CLARITY. THE CONTRACTOR SHALL REMOVE AND MAKE GOOD ALL REDUNDANT RPM'S. AS DIRECTED ON SITE BY THE SUPERINTENDENT REPLACE ALL MISSING OR DAMAGED RRPMS ON ALL LINETYPES

WORK AS EXECUTED	DESIGN AGENT	OFFICE OF A.C.T.
DRAWING AMENDED IN ACCORDANCE WITH ADVICE FROM:	RECOMMENDED FOR AUTHORISATION	AUTHORISED PURSUANT TO PART V of Road Transport (Safety and Traffic Management) ACT 1999
DATE:	R.D. GOSSIP P/L	AUTHORISING SIGNATURE
CONSULTANT:	DRAWING NAME	DATE:
NAME:	DELIVERING ANRAM	DOCUMENT NUMBER:
SIGNATURE:	NAAS RD	
DATE:	SCALE:	
	1:500	

LEGEND

- ERADICATE LINEMARKING
- EXISTING LINEMARKING
- APPLY NEW LINEMARKING
- INSTALL AUDIO TACTILE LINE MARKING (REFER TO ATLM NOTES)

SIGN SCHEDULE			
DESCRIPTION	HAND	SIZE	NO. OF.
SIGNS TO BE ERECTED			
-	-	-	-
SIGNS TO BE REMOVED			
-	-	-	-

AMENDMENTS		
AMENDMENT	APPROVAL	DATE

DRAWING STAGE - LATEST DATE INDICATES DRAWING STATUS

Conceptual Sketch: 28/05/21	Final Sketch Plan: --/--/--	Final Design: 26/09/21
For tendering purposes only: --/--/--	Issued for construction: --/--/--	W.A.E.: --/--/--

Scale

SCALE: A1 1:500, A3 1:1000

Design Agent

R.D. Gossip Pty Ltd
Consulting Engineers
Unit 126, 17 Preston Street
Canberra, ACT 2612
Ph: 02 6251 6113

Client

Project Officer: Kencho Choden
Project Number: 30490

ACT Government

Project	Drawing Title
DELIVERING ANRAM	NAAS ROAD - SITE 16 TRAFFIC CONTROL DEVICE PLAN - 3 OF 32
Date: 24/09/21	Drg. No. RG 20110 Sheet RCP1603 Revision 0

AUDIO TACTILE LINE MARKING (ATLM) NOTES

ALL AUDIO TACTILE LINE MARKING SHALL BE IN ACCORDANCE WITH NSW RTA TECHNICAL DIRECTION TTD 2020/04

ATCL - AUDIO TACTILE CENTRE LINES

INSTALL BLACK AUDIO TACTILE CENTRE LINES

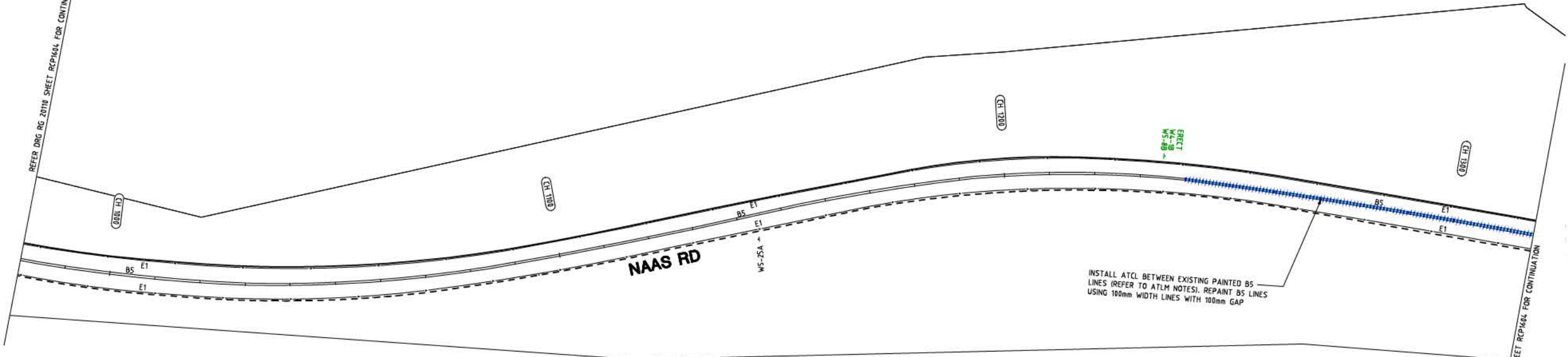
GUIDEPOST NOTES

AS DIRECTED BY THE SUPERINTENDENT ON SITE, INSTALL NEW APPROVED FLEXIBLE BASED GUIDEPOSTS TO REPLACE ALL MISSING OR DAMAGED GUIDEPOSTS AND AT ALL CULVERTS WITHIN THE PROJECT. ENSURE 2 GUIDEPOSTS AT EVERY HEADWALL INCLUDING HEADWALLS BEHIND GUARDRAILS!



REFER DRG RG 2010 SHEET RCP1604 FOR CONTINUATION

REFER DRG RG 2010 SHEET RCP1604 FOR CONTINUATION



NOTES

THE FOLLOWING SPECIFICATIONS / STD. DRG'S ARE TO BE USED FOR THIS CONTRACT:

SPECIFICATION:
CURRENT EDITION OF ACT GOVERNMENT STANDARD SPECIFICATION FOR URBAN INFRASTRUCTURE WORKS.

ACT GOVERNMENT STD. DRGS:
CURRENT EDITION OF DESIGN STANDARDS FOR URBAN INFRASTRUCTURE - STANDARD DRAWINGS.

GENERAL NOTES:
ALL PAVEMENT MARKINGS AND SIGN POSTING ARE TO BE IN ACCORDANCE WITH AUSTRALIAN STANDARD AS1742 EXCEPT WHERE MODIFIED BY ACT DEPARTMENT OF URBAN SERVICES 'DESIGN STANDARDS FOR URBAN INFRASTRUCTURE - STANDARD DRAWINGS'.

ALL SIGNAGE INSTALLED ON ELP'S ARE TO BE POSITIONED TO AVOID COVERING THE ELP ASSET NUMBER.

ALL SIGN BLADES ARE TO BE ERECTED AT A HEIGHT TO UNDERSIDE OF BLADE THAT CONFORMS WITH AS 1742.2 (2.0m MIN. GENERALLY, 2.5m MIN. IF OVERHANGING FOOTPATH OR IN PEDESTRIAN AREAS). EXISTING POSTS MAY BE USED IF PRACTICABLE OR SHALL BE EXTENDED OR REPLACED IF NOT.

ALL LINES TO BE ERADICATED SHALL BE REMOVED BY GRIT, SHOT OR WATER BLASTING OR OTHER APPROVED METHOD. BLACKING OUT OF LINES WITH DEGAUR OR OTHER COATINGS IS NOT PERMISSIBLE. THE CONTRACTOR SHALL REMOVE/PREPARE INCOMPATIBLE OR LOOSE AND FLAKING PAVEMENT MARKING MATERIALS PRIOR TO APPLICATION OF NEW PAVEMENT MARKINGS.

EXISTING RPM'S TO BE REMOVED ARE NOT SHOWN FOR CLARITY. THE CONTRACTOR SHALL REMOVE AND MAKE GOOD ALL REDUNDANT RPM'S. AS DIRECTED ON SITE BY THE SUPERINTENDENT REPLACE ALL MISSING OR DAMAGED RRPMS ON ALL LINETYPES

← TO CANBERRA

TO BOBOYAN RD →

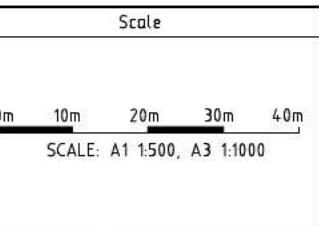
WORK AS EXECUTED	DESIGN AGENT	OFFICE OF A.C.T.
DRAWING AMENDED IN ACCORDANCE WITH ADVICE FROM:	RECOMMENDED FOR AUTHORIZATION:	AUTHORISED PURSUANT TO PART V of Road Transport (Safety and Traffic Management) ACT 1999
DATE:	R.D. GOSSIP P/L	
CONSULTANT:	DRAWING NAME:	AUTHORS SIGNATURE:
NAME:	DELIVERING ANRAM	DATE:
SIGNATURE:	NAAS RD	DOCUMENT NUMBER:
DATE:	SCALE:	
	1:500	

LEGEND

- ERADICATE LINEMARKING
- EXISTING LINEMARKING
- APPLY NEW LINEMARKING
- INSTALL AUDIO TACTILE LINE MARKING (REFER TO ATLM NOTES)

SIGN SCHEDULE			
DESCRIPTION	HAND	SIZE	NO. OF.
SIGNS TO BE ERECTED			
W4-1	NARROW BRIDGE	B	1
W5-8	LOW LEVEL BRIDGE	B	1
SIGNS TO BE REMOVED			
-	-	-	-

AMENDMENTS		
AMENDMENT	APPROVAL	DATE



Design Agent

R.D. Gossip Pty Ltd
Consulting Engineers
Unit 126, 12 Preston Street
Canberra, ACT 2612
Ph: 02 6251 6113

Client

Project Officer: Kencho Choden
Project Number: 30490

ACT Government

Project		Drawing Title	
DELIVERING ANRAM		NAAS ROAD - SITE 16 TRAFFIC CONTROL DEVICE PLAN - 4 OF 32	
Date	24/09/21	Drg. No.	RG 20110
Sheet	RCP1604	Revision	0

AUDIO TACTILE LINE MARKING (ATLM) NOTES

ALL AUDIO TACTILE LINE MARKING SHALL BE IN ACCORDANCE WITH NSW RTA TECHNICAL DIRECTION TTD 2020/04

ATCL - AUDIO TACTILE CENTRE LINES

INSTALL BLACK AUDIO TACTILE CENTRE LINES

GUIDEPOST NOTES

AS DIRECTED BY THE SUPERINTENDENT ON SITE, INSTALL NEW APPROVED FLEXIBLE BASED GUIDEPOSTS TO REPLACE ALL MISSING OR DAMAGED GUIDEPOSTS AND AT ALL CULVERTS WITHIN THE PROJECT. ENSURE 2 GUIDEPOSTS AT EVERY HEADWALL (INCLUDING HEADWALLS BEHIND GUARDRAILS)



REFER DRG RG 2010 SHEET RCP1605 FOR CONTINUATION

REFER DRG RG 2010 SHEET RCP1605 FOR CONTINUATION

NOTES

THE FOLLOWING SPECIFICATIONS / STD. DRG'S ARE TO BE USED FOR THIS CONTRACT:

SPECIFICATION:
CURRENT EDITION OF ACT GOVERNMENT STANDARD SPECIFICATION FOR URBAN INFRASTRUCTURE WORKS.

ACT GOVERNMENT STD. DRGS.
CURRENT EDITION OF DESIGN STANDARDS FOR URBAN INFRASTRUCTURE - STANDARD DRAWINGS.

GENERAL NOTES:
ALL PAVEMENT MARKINGS AND SIGN POSTING ARE TO BE IN ACCORDANCE WITH AUSTRALIAN STANDARD AS1742 EXCEPT WHERE MODIFIED BY ACT DEPARTMENT OF URBAN SERVICES 'DESIGN STANDARDS FOR URBAN INFRASTRUCTURE - STANDARD DRAWINGS'.

ALL SIGNAGE INSTALLED ON ELP'S ARE TO BE POSITIONED TO AVOID COVERING THE ELP ASSET NUMBER.

ALL SIGN BLADES ARE TO BE ERECTED AT A HEIGHT TO UNDERSIDE OF BLADE THAT CONFORMS WITH AS 1742.2 (2.0m MIN. GENERALLY, 2.5m MIN. IF OVERHANGING FOOTPATH OR IN PEDESTRIAN AREAS). EXISTING POSTS MAY BE USED IF PRACTICABLE OR SHALL BE EXTENDED OR REPLACED IF NOT.

ALL LINES TO BE ERADICATED SHALL BE REMOVED BY GRIT, SHOT OR WATER BLASTING OR OTHER APPROVED METHOD. BLACKING OUT OF LINES WITH DEGAUR OR OTHER COATINGS IS NOT PERMISSIBLE. THE CONTRACTOR SHALL REMOVE/PREPARE INCOMPATIBLE OR LOOSE AND FLAKING PAVEMENT MARKING MATERIALS PRIOR TO APPLICATION OF NEW PAVEMENT MARKINGS.

EXISTING RPM'S TO BE REMOVED ARE NOT SHOWN FOR CLARITY. THE CONTRACTOR SHALL REMOVE AND MAKE GOOD ALL REDUNDANT RPM'S. AS DIRECTED ON SITE BY THE SUPERINTENDENT REPLACE ALL MISSING OR DAMAGED RPPMS ON ALL LINETYPES

← TO CANBERRA

TO BOBOYAN RD →

NAAS RD

INSTALL ATCL BETWEEN EXISTING PAINTED B5 LINES (REFER TO ATLM NOTES). REPAINT B5 LINES USING 100mm WIDTH LINES WITH 100mm GAP

LEGEND

- ERADICATE LINEMARKING
- EXISTING LINEMARKING
- APPLY NEW LINEMARKING
- INSTALL AUDIO TACTILE LINE MARKING (REFER TO ATLM NOTES)

WORK AS EXECUTED	DESIGN AGENT	OFFICE OF A.C.T.
DRAWING AMENDED IN ACCORDANCE WITH ADVICE FROM	RECOMMENDED FOR AUTHORIZATION	AUTHORISED PURSUANT TO PART V of Road Transport (Safety and Traffic Management) ACT 1999
DATE:	R.D. GOSSIP P/L	
CONSULTANT	DRAWING NAME	AUTHORS SIGNATURE
NAME:	DELIVERING ANRAM	DATE:
SIGNATURE	NAAS RD	DOCUMENT NUMBER
DATE:	SCALE	
	1:500	

SIGN SCHEDULE			
DESCRIPTION	HAND	SIZE	NO. OF.
SIGNS TO BE ERECTED			
W4-1 NARROW BRIDGE	-	B	1
W5-8 LOW LEVEL BRIDGE	-	B	1
SIGNS TO BE REMOVED			
-	-	-	-

AMENDMENTS		
AMENDMENT	APPROVAL	DATE

Scale

SCALE: A1 1:500, A3 1:1000

Design Agent

R.D. Gossip Pty Ltd
Consulting Engineers
Unit 126, 17 Princes Street
Canberra, ACT 2612
Ph: 02 4251 4313

Client

ACT Government

Project	Drawing Title
DELIVERING ANRAM	NAAS ROAD - SITE 16 TRAFFIC CONTROL DEVICE PLAN - 5 OF 32
Date: 24/09/21	Drg. No. RG 20110 Sheet RCP1605 Revision 0

AUDIO TACTILE LINE MARKING (ATLM) NOTES

ALL AUDIO TACTILE LINE MARKING SHALL BE IN ACCORDANCE WITH NSW RTA TECHNICAL DIRECTION TTD 2020/04

ATCL - AUDIO TACTILE CENTRE LINES

INSTALL BLACK AUDIO TACTILE CENTRE LINES

GUIDEPOST NOTES

AS DIRECTED BY THE SUPERINTENDENT ON SITE, INSTALL NEW APPROVED FLEXIBLE BASED GUIDEPOSTS TO REPLACE ALL MISSING OR DAMAGED GUIDEPOSTS AND AT ALL CULVERTS WITHIN THE PROJECT. ENSURE 2 GUIDEPOSTS AT EVERY HEADWALL INCLUDING HEADWALLS BEHIND GUARDRAILS!

NOTES

THE FOLLOWING SPECIFICATIONS / STD. DRG'S ARE TO BE USED FOR THIS CONTRACT:

SPECIFICATION:
CURRENT EDITION OF ACT GOVERNMENT STANDARD SPECIFICATION FOR URBAN INFRASTRUCTURE WORKS.

ACT GOVERNMENT STD. DRGS:
CURRENT EDITION OF DESIGN STANDARDS FOR URBAN INFRASTRUCTURE - STANDARD DRAWINGS.

GENERAL NOTES:
ALL PAVEMENT MARKINGS AND SIGN POSTING ARE TO BE IN ACCORDANCE WITH AUSTRALIAN STANDARD AS1742 EXCEPT WHERE MODIFIED BY ACT DEPARTMENT OF URBAN SERVICES 'DESIGN STANDARDS FOR URBAN INFRASTRUCTURE - STANDARD DRAWINGS'.

ALL SIGNAGE INSTALLED ON ELP'S ARE TO BE POSITIONED TO AVOID COVERING THE ELP ASSET NUMBER.





ALL SIGN BLADES ARE TO BE ERECTED AT A HEIGHT TO UNDERSIDE OF BLADE THAT CONFORMS WITH AS 1742.2 (2.0m MIN. GENERALLY, 2.5m MIN. IF OVERHANGING FOOTPATH OR IN PEDESTRIAN AREAS). EXISTING POSTS MAY BE USED IF PRACTICABLE OR SHALL BE EXTENDED OR REPLACED IF NOT.

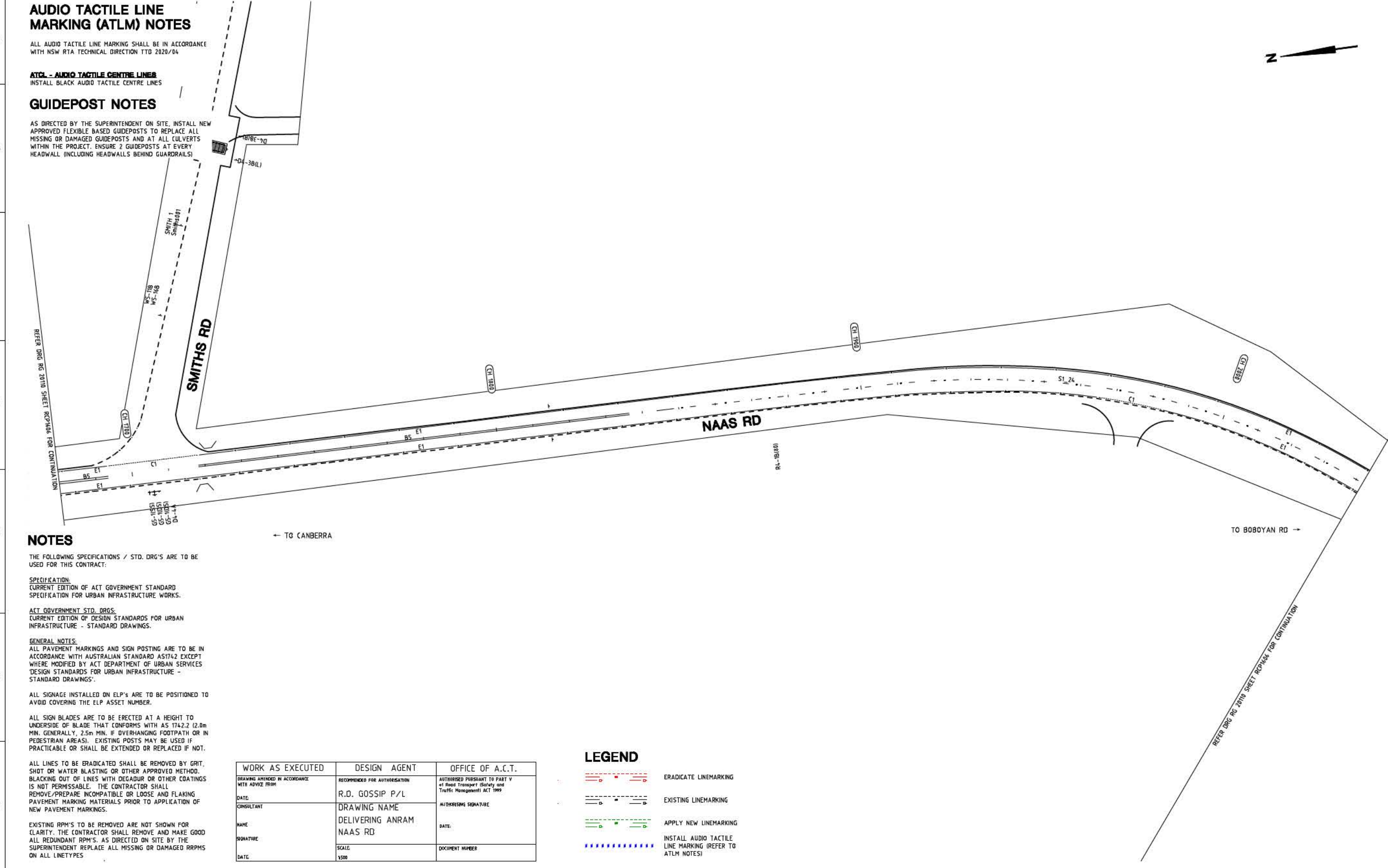
ALL LINES TO BE ERADICATED SHALL BE REMOVED BY GRIT, SHOT OR WATER BLASTING OR OTHER APPROVED METHOD. BLACKING OUT OF LINES WITH DEGAUR OR OTHER COATINGS IS NOT PERMISSIBLE. THE CONTRACTOR SHALL REMOVE/PREPARE INCOMPATIBLE OR LOOSE AND FLAKING PAVEMENT MARKING MATERIALS PRIOR TO APPLICATION OF NEW PAVEMENT MARKINGS.

EXISTING RPM'S TO BE REMOVED ARE NOT SHOWN FOR CLARITY. THE CONTRACTOR SHALL REMOVE AND MAKE GOOD ALL REDUNDANT RPM'S. AS DIRECTED ON SITE BY THE SUPERINTENDENT REPLACE ALL MISSING OR DAMAGED RPPMS ON ALL LINETYPES

WORK AS EXECUTED	DESIGN AGENT	OFFICE OF A.C.T.
DRAWING AMENDED IN ACCORDANCE WITH ADVICE FROM:	RECOMMENDED FOR AUTHORIZATION:	AUTHORISED PURSUANT TO PART V of Road Transport (Safety and Traffic Management) ACT 1999
DATE:	R.D. GOSSIP P/L	
CONSULTANT:	DRAWING NAME:	AUTHORS SIGNATURE:
NAME:	DELIVERING ANRAM	DATE:
SIGNATURE:	NAAS RD	DOCUMENT NUMBER:
DATE:	SCALE:	
	1:500	

LEGEND


-  ERADICATE LINEMARKING
-  EXISTING LINEMARKING
-  APPLY NEW LINEMARKING
-  INSTALL AUDIO TACTILE LINE MARKING (REFER TO ATLM NOTES)



SIGN SCHEDULE			
DESCRIPTION	HAND	SIZE	NO. OF.
SIGNS TO BE ERECTED			
-	-	-	-
SIGNS TO BE REMOVED			
-	-	-	-

AMENDMENTS		
AMENDMENT	APPROVAL	DATE

Scale




SCALE: A1 1:500, A3 1:1000

Design Agent



R.D. Gossip Pty Ltd
Consulting Engineers
117/ 126, 12 Princes Street
Canberra, ACT 2612
Ph: 02 4251 4313

Client



Project Officer: Kencho Choden
Project Number: 30490

Project	Drawing Title
DELIVERING ANRAM	NAAS ROAD - SITE 16 TRAFFIC CONTROL DEVICE PLAN - 6 OF 32
Date: 24/09/21	Drg. No. RG 20110 Sheet RCP1606 Revision 0

AUDIO TACTILE LINE MARKING (ATLM) NOTES

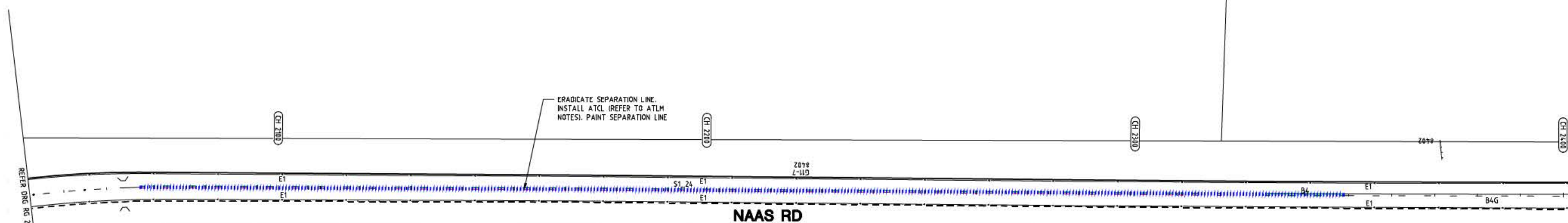
ALL AUDIO TACTILE LINE MARKING SHALL BE IN ACCORDANCE WITH NSW RTA TECHNICAL DIRECTION TTD 2020/04

ATCL - AUDIO TACTILE CENTRE LINES

INSTALL BLACK AUDIO TACTILE CENTRE LINES

GUIDEPOST NOTES

AS DIRECTED BY THE SUPERINTENDENT ON SITE, INSTALL NEW APPROVED FLEXIBLE BASED GUIDEPOSTS TO REPLACE ALL MISSING OR DAMAGED GUIDEPOSTS AND AT ALL CULVERTS WITHIN THE PROJECT. ENSURE 2 GUIDEPOSTS AT EVERY HEADWALL INCLUDING HEADWALLS BEHIND GUARDRAILS!



NOTES

THE FOLLOWING SPECIFICATIONS / STD. DRG'S ARE TO BE USED FOR THIS CONTRACT:

SPECIFICATION:
CURRENT EDITION OF ACT GOVERNMENT STANDARD SPECIFICATION FOR URBAN INFRASTRUCTURE WORKS.

ACT GOVERNMENT STD. DRGS:
CURRENT EDITION OF DESIGN STANDARDS FOR URBAN INFRASTRUCTURE - STANDARD DRAWINGS.

GENERAL NOTES:
ALL PAVEMENT MARKINGS AND SIGN POSTING ARE TO BE IN ACCORDANCE WITH AUSTRALIAN STANDARD AS1742 EXCEPT WHERE MODIFIED BY ACT DEPARTMENT OF URBAN SERVICES 'DESIGN STANDARDS FOR URBAN INFRASTRUCTURE - STANDARD DRAWINGS'.

ALL SIGNAGE INSTALLED ON ELP'S ARE TO BE POSITIONED TO AVOID COVERING THE ELP ASSET NUMBER.

ALL SIGN BLADES ARE TO BE ERECTED AT A HEIGHT TO UNDERSIDE OF BLADE THAT CONFORMS WITH AS 1742.2 (2.0m MIN. GENERALLY, 2.5m MIN. IF OVERHANGING FOOTPATH OR IN PEDESTRIAN AREAS). EXISTING POSTS MAY BE USED IF PRACTICABLE OR SHALL BE EXTENDED OR REPLACED IF NOT.

ALL LINES TO BE ERADICATED SHALL BE REMOVED BY GRIT, SHOT OR WATER BLASTING OR OTHER APPROVED METHOD. BLACKING OUT OF LINES WITH DEGADUR OR OTHER COATINGS IS NOT PERMISSABLE. THE CONTRACTOR SHALL REMOVE/PREPARE INCOMPATIBLE OR LOOSE AND FLAKING PAVEMENT MARKING MATERIALS PRIOR TO APPLICATION OF NEW PAVEMENT MARKINGS.

EXISTING RPM'S TO BE REMOVED ARE NOT SHOWN FOR CLARITY. THE CONTRACTOR SHALL REMOVE AND MAKE GOOD ALL REDUNDANT RPM'S. AS DIRECTED ON SITE BY THE SUPERINTENDENT REPLACE ALL MISSING OR DAMAGED RPM'S ON ALL LINETYPES

WORK AS EXECUTED	DESIGN AGENT	OFFICE OF A.C.T.
DRAWING AMENDED IN ACCORDANCE WITH ADVICE FROM	RECOMMENDED FOR AUTHORIZATION	AUTHORISED PURSUANT TO PART V of Road Transport (Safety and Traffic Management) ACT 1999
DATE:	R.D. GOSSIP P/L	AUTHORISING SIGNATURE
CONSULTANT	DRAWING NAME	DATE
NAME	DELIVERING ANRAM	DOCUMENT NUMBER
SIGNATURE	NAAS RD	
DATE:	SCALE:	
	1:500	

LEGEND

- ERADICATE LINEMARKING
- EXISTING LINEMARKING
- APPLY NEW LINEMARKING
- INSTALL AUDIO TACTILE LINE MARKING (REFER TO ATLM NOTES)

SIGN SCHEDULE				
DESCRIPTION	HAND	SIZE	NO. OF.	
SIGNS TO BE ERECTED				
-	-	-	-	-
SIGNS TO BE REMOVED				
-	-	-	-	-

AMENDMENTS		
AMENDMENT	APPROVAL	DATE

Scale

SCALE: A1 1:500, A3 1:1000

Design Agent

R.D. Gossip Pty Ltd
Consulting Engineers
Unit 126, 17 Princes Street
Canberra ACT 2612
Ph: 02 6251 6113

Client

Project Officer: Kencho Choden
Project Number: 30490

ACT Government

Project		Drawing Title	
DELIVERING ANRAM		NAAS ROAD - SITE 16 TRAFFIC CONTROL DEVICE PLAN - 7 OF 32	
Date	24/09/21	Drg. No.	RG 20110
		Sheet	RCP1607
		Revision	0

AUDIO TACTILE LINE MARKING (ATLM) NOTES

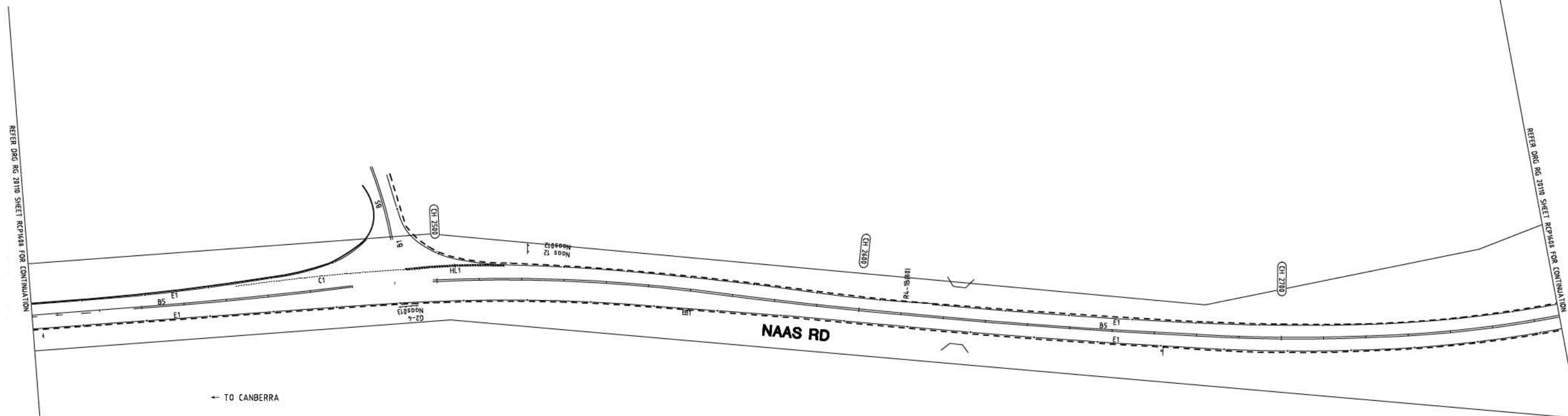
ALL AUDIO TACTILE LINE MARKING SHALL BE IN ACCORDANCE WITH NSW RTA TECHNICAL DIRECTION TTD 2020/04

ATCL - AUDIO TACTILE CENTRE LINES

INSTALL BLACK AUDIO TACTILE CENTRE LINES

GUIDEPOST NOTES

AS DIRECTED BY THE SUPERINTENDENT ON SITE, INSTALL NEW APPROVED FLEXIBLE BASED GUIDEPOSTS TO REPLACE ALL MISSING OR DAMAGED GUIDEPOSTS AND AT ALL CULVERTS WITHIN THE PROJECT. ENSURE 2 GUIDEPOSTS AT EVERY HEADWALL (INCLUDING HEADWALLS BEHIND GUARDRAILS)



NOTES

THE FOLLOWING SPECIFICATIONS / STD. DRG'S ARE TO BE USED FOR THIS CONTRACT:

SPECIFICATION:
CURRENT EDITION OF ACT GOVERNMENT STANDARD SPECIFICATION FOR URBAN INFRASTRUCTURE WORKS.

ACT GOVERNMENT STD. DRGS.
CURRENT EDITION OF DESIGN STANDARDS FOR URBAN INFRASTRUCTURE - STANDARD DRAWINGS.

GENERAL NOTES:
ALL PAVEMENT MARKINGS AND SIGN POSTING ARE TO BE IN ACCORDANCE WITH AUSTRALIAN STANDARD AS1742 EXCEPT WHERE MODIFIED BY ACT DEPARTMENT OF URBAN SERVICES 'DESIGN STANDARDS FOR URBAN INFRASTRUCTURE - STANDARD DRAWINGS'.

ALL SIGNAGE INSTALLED ON ELP'S ARE TO BE POSITIONED TO AVOID COVERING THE ELP ASSET NUMBER.

ALL SIGN BLADES ARE TO BE ERRECTED AT A HEIGHT TO UNDERSIDE OF BLADE THAT CONFORMS WITH AS 1742.2 (2.0m MIN. GENERALLY, 2.5m MIN. IF OVERHANGING FOOTPATH OR IN PEDESTRIAN AREAS). EXISTING POSTS MAY BE USED IF PRACTICABLE OR SHALL BE EXTENDED OR REPLACED IF NOT.

ALL LINES TO BE ERADICATED SHALL BE REMOVED BY GRIT, SHOT OR WATER BLASTING OR OTHER APPROVED METHOD. BLACKING OUT OF LINES WITH DEGAUR OR OTHER COATINGS IS NOT PERMISSABLE. THE CONTRACTOR SHALL REMOVE/PREPARE INCOMPATIBLE OR LOOSE AND FLAKING PAVEMENT MARKING MATERIALS PRIOR TO APPLICATION OF NEW PAVEMENT MARKINGS.

EXISTING RPM'S TO BE REMOVED ARE NOT SHOWN FOR CLARITY. THE CONTRACTOR SHALL REMOVE AND MAKE GOOD ALL REDUNDANT RPM'S. AS DIRECTED ON SITE BY THE SUPERINTENDENT REPLACE ALL MISSING OR DAMAGED RRPMS ON ALL LINETYPES.

WORK AS EXECUTED	DESIGN AGENT	OFFICE OF A.C.T.
DRAWING AMENDED IN ACCORDANCE WITH ADVICE FROM:	RECOMMENDED FOR AUTHORIZATION:	AUTHORISED PURSUANT TO PART V of Road Transport (Safety and Traffic Management) ACT 1999
DATE:	R.D. GOSSIP P/L	
CONSULTANT:	DRAWING NAME:	AUTHORS SIGNATURE:
NAME:	DELIVERING ANRAM	DATE:
SIGNATURE:	NAAS RD	DOCUMENT NUMBER:
DATE:	SCALE:	
	1:500	

LEGEND

- ERADICATE LINEMARKING
- EXISTING LINEMARKING
- APPLY NEW LINEMARKING
- INSTALL AUDIO TACTILE LINE MARKING (REFER TO ATLM NOTES)

SIGN SCHEDULE			
DESCRIPTION	HAND	SIZE	NO. OF.
SIGNS TO BE ERRECTED			
-	-	-	-
SIGNS TO BE REMOVED			
-	-	-	-

AMENDMENTS		
AMENDMENT	APPROVAL	DATE

Scale

SCALE: A1 1:500, A3 1:1000

Design Agent

R.D. Gossip Pty Ltd
Consulting Engineers
Unit 126, 17 Princes Street
Canberra, ACT 2612
Ph: 02 4251 4113

Client

Project Officer: Kencho Choden
Project Number: 30490

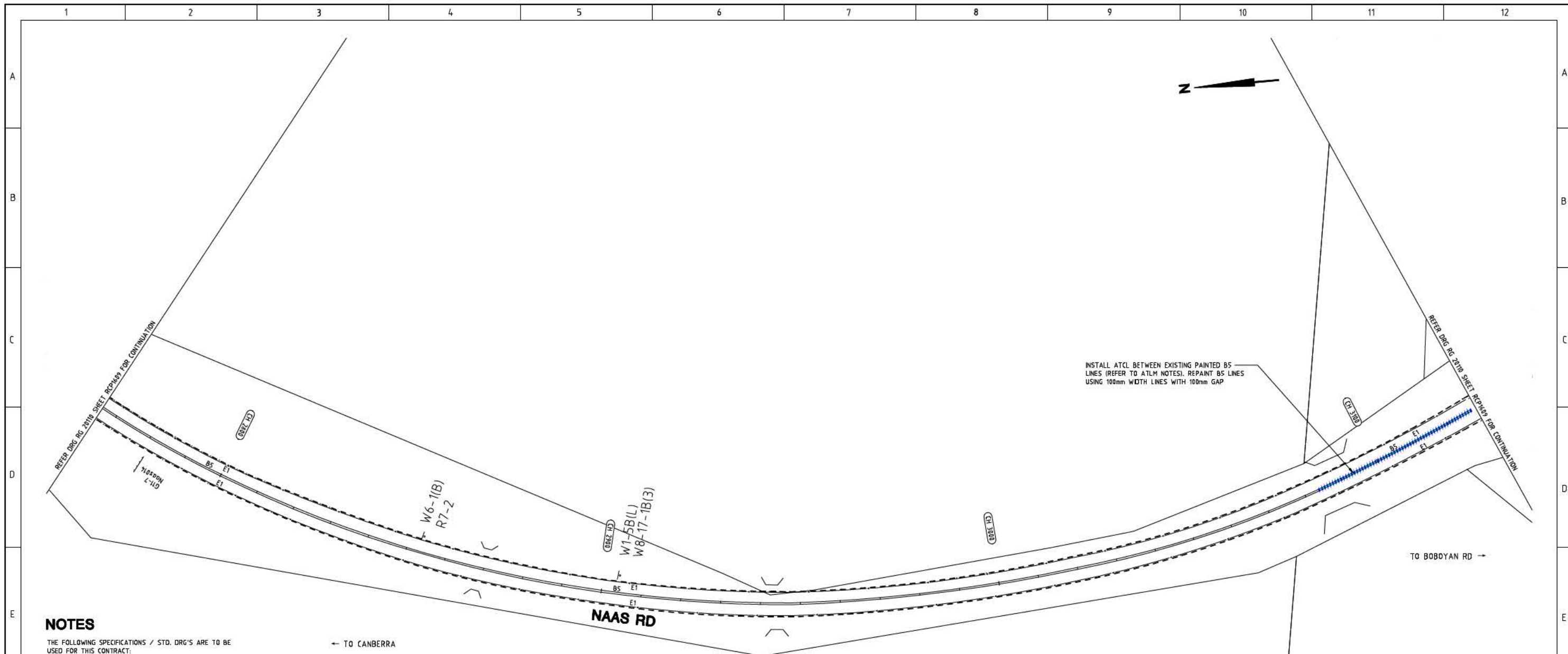
ACT Government

Project	Drawing Title
DELIVERING ANRAM	NAAS ROAD - SITE 16 TRAFFIC CONTROL DEVICE PLAN - 8 OF 32
Date: 24/09/21	Drg. No. RG 20110 Sheet RCP1608 Revision 0

DRAWING STAGE - LATEST DATE INDICATES DRAWING STATUS

Conceptual Sketch: 28/05/21 Final Sketch Plan: --/--/-- Final Design: 24/09/21

For tendering purposes only: --/--/-- Issued for construction: --/--/-- W.A.E.: --/--/--



NOTES

THE FOLLOWING SPECIFICATIONS / STD. DRG'S ARE TO BE USED FOR THIS CONTRACT:

SPECIFICATION:
CURRENT EDITION OF ACT GOVERNMENT STANDARD SPECIFICATION FOR URBAN INFRASTRUCTURE WORKS.

ACT GOVERNMENT STD. DRGS:
CURRENT EDITION OF DESIGN STANDARDS FOR URBAN INFRASTRUCTURE - STANDARD DRAWINGS.

GENERAL NOTES:
ALL PAVEMENT MARKINGS AND SIGN POSTING ARE TO BE IN ACCORDANCE WITH AUSTRALIAN STANDARD AS1742 EXCEPT WHERE MODIFIED BY ACT DEPARTMENT OF URBAN SERVICES 'DESIGN STANDARDS FOR URBAN INFRASTRUCTURE - STANDARD DRAWINGS'.

ALL SIGNAGE INSTALLED ON ELP'S ARE TO BE POSITIONED TO AVOID COVERING THE ELP ASSET NUMBER.

ALL SIGN BLADES ARE TO BE ERECTED AT A HEIGHT TO UNDERSIDE OF BLADE THAT CONFORMS WITH AS 1742.2 (2.0m MIN. GENERALLY, 2.5m MIN. IF OVERHANGING FOOTPATH OR IN PEDESTRIAN AREAS). EXISTING POSTS MAY BE USED IF PRACTICABLE OR SHALL BE EXTENDED OR REPLACED IF NOT.

ALL LINES TO BE ERADICATED SHALL BE REMOVED BY GRIT, SHOT OR WATER BLASTING OR OTHER APPROVED METHOD. BLACKING OUT OF LINES WITH DEGAUR OR OTHER COATINGS IS NOT PERMISSIBLE. THE CONTRACTOR SHALL REMOVE/PREPARE INCOMPATIBLE OR LOOSE AND FLAKING PAVEMENT MARKING MATERIALS PRIOR TO APPLICATION OF NEW PAVEMENT MARKINGS.

EXISTING RPM'S TO BE REMOVED ARE NOT SHOWN FOR CLARITY. THE CONTRACTOR SHALL REMOVE AND MAKE GOOD ALL REDUNDANT RPM'S. AS DIRECTED ON SITE BY THE SUPERINTENDENT REPLACE ALL MISSING OR DAMAGED RRPMS ON ALL LINETYPES

← TO CANBERRA

NAAS RD

TO BOBOYAN RD →

WORK AS EXECUTED	DESIGN AGENT	OFFICE OF A.C.T.
DRAWING AMENDED IN ACCORDANCE WITH ADVICE FROM:	RECOMMENDED FOR AUTHORIZATION:	AUTHORISED PURSUANT TO PART V of Road Transport (Safety and Traffic Management) ACT 1999
DATE:	R.D. GOSSIP P/L	
CONSULTANT:	DRAWING NAME:	AUTHORS SIGNATURE:
NAME:	DELIVERING ANRAM	DATE:
SIGNATURE:	NAAS RD	DOCUMENT NUMBER:
DATE:	SCALE:	
	1:500	

LEGEND

- ERADICATE LINEMARKING
- EXISTING LINEMARKING
- APPLY NEW LINEMARKING
- INSTALL AUDIO TACTILE LINE MARKING (REFER TO ATLM NOTES)

AUDIO TACTILE LINE MARKING (ATLM) NOTES

ALL AUDIO TACTILE LINE MARKING SHALL BE IN ACCORDANCE WITH NSW RTA TECHNICAL DIRECTION TTD 2020/04.

ATCL - AUDIO TACTILE CENTRE LINES
INSTALL BLACK AUDIO TACTILE CENTRE LINES

GUIDEPOST NOTES

AS DIRECTED BY THE SUPERINTENDENT ON SITE, INSTALL NEW APPROVED FLEXIBLE BASED GUIDEPOSTS TO REPLACE ALL MISSING OR DAMAGED GUIDEPOSTS AND AT ALL CULVERTS WITHIN THE PROJECT. ENSURE 2 GUIDEPOSTS AT EVERY HEADWALL (INCLUDING HEADWALLS BEHIND GUARDRAILS)

SIGN SCHEDULE			
DESCRIPTION	HAND	SIZE	NO. OF.
SIGNS TO BE ERECTED			
-	-	-	-
SIGNS TO BE REMOVED			
-	-	-	-

AMENDMENTS		
AMENDMENT	APPROVAL	DATE

Scale

SCALE: A1 1:500, A3 1:1000

Design Agent

R.D. Gossip Pty Ltd
Consulting Engineers
Unit 126, 12 Princes Street
Canberra, ACT 2612
Ph: 02 4251 4313

Client

Project Officer: Kencho Choden
Project Number: 30490

ACT Government

Project	Drawing Title
DELIVERING ANRAM	NAAS ROAD - SITE 16 TRAFFIC CONTROL DEVICE PLAN - 9 OF 32
Date: 24/09/21	Dwg. No. RG 20110 Sheet RCP1609 Revision 0

AUDIO TACTILE LINE MARKING (ATLM) NOTES

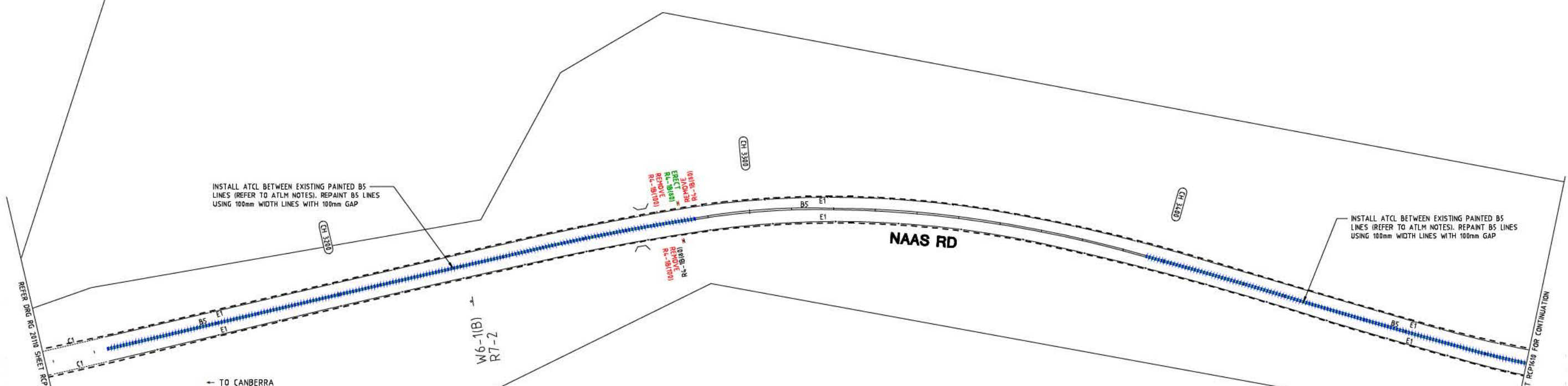
ALL AUDIO TACTILE LINE MARKING SHALL BE IN ACCORDANCE WITH NSW RTA TECHNICAL DIRECTION TTD 2020/04

ATCL - AUDIO TACTILE CENTRE LINES

INSTALL BLACK AUDIO TACTILE CENTRE LINES

GUIDEPOST NOTES

AS DIRECTED BY THE SUPERINTENDENT ON SITE, INSTALL NEW APPROVED FLEXIBLE BASED GUIDEPOSTS TO REPLACE ALL MISSING OR DAMAGED GUIDEPOSTS AND AT ALL CULVERTS WITHIN THE PROJECT. ENSURE 2 GUIDEPOSTS AT EVERY HEADWALL (INCLUDING HEADWALLS BEHIND GUARDRAILS)



NOTES

THE FOLLOWING SPECIFICATIONS / STD. DRG'S ARE TO BE USED FOR THIS CONTRACT:

SPECIFICATION:
CURRENT EDITION OF ACT GOVERNMENT STANDARD SPECIFICATION FOR URBAN INFRASTRUCTURE WORKS.

ACT GOVERNMENT STD. DRGS:
CURRENT EDITION OF DESIGN STANDARDS FOR URBAN INFRASTRUCTURE - STANDARD DRAWINGS.

GENERAL NOTES:
ALL PAVEMENT MARKINGS AND SIGN POSTING ARE TO BE IN ACCORDANCE WITH AUSTRALIAN STANDARD AS1742 EXCEPT WHERE MODIFIED BY ACT DEPARTMENT OF URBAN INFRASTRUCTURE - DESIGN STANDARDS FOR URBAN INFRASTRUCTURE - STANDARD DRAWINGS.

ALL SIGNAGE INSTALLED ON ELP'S ARE TO BE POSITIONED TO AVOID COVERING THE ELP ASSET NUMBER.

ALL SIGN BLADES ARE TO BE ERECTED AT A HEIGHT TO UNDERSIDE OF BLADE THAT CONFORMS WITH AS 1742.2 (2.0m MIN. GENERALLY, 2.5m MIN. IF OVERHANGING FOOTPATH OR IN PEDESTRIAN AREAS). EXISTING POSTS MAY BE USED IF PRACTICABLE OR SHALL BE EXTENDED OR REPLACED IF NOT.

ALL LINES TO BE ERADICATED SHALL BE REMOVED BY GRIT, SHOT OR WATER BLASTING OR OTHER APPROVED METHOD. BLACKING OUT OF LINES WITH DEGADUR OR OTHER COATINGS IS NOT PERMISSIBLE. THE CONTRACTOR SHALL REMOVE/PREPARE INCOMPATIBLE OR LOOSE AND FLAKING PAVEMENT MARKING MATERIALS PRIOR TO APPLICATION OF NEW PAVEMENT MARKINGS.

EXISTING RPM'S TO BE REMOVED ARE NOT SHOWN FOR CLARITY. THE CONTRACTOR SHALL REMOVE AND MAKE GOOD ALL REDUNDANT RPM'S. AS DIRECTED ON SITE BY THE SUPERINTENDENT REPLACE ALL MISSING OR DAMAGED RPM'S ON ALL LINETYPES

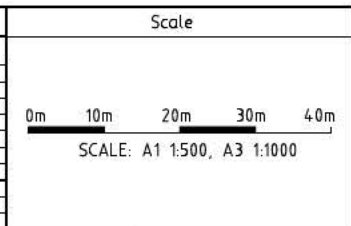
LEGEND

- ERADICATE LINEMARKING
- EXISTING LINEMARKING
- APPLY NEW LINEMARKING
- INSTALL AUDIO TACTILE LINE MARKING (REFER TO ATLM NOTES)

WORK AS EXECUTED	DESIGN AGENT	OFFICE OF A.C.T.
DRAWING AMENDED IN ACCORDANCE WITH ADVICE FROM:	RECOMMENDED FOR AUTHORIZATION	AUTHORIZED PURSUANT TO PART V of Road Transport (Safety and Traffic Management) ACT 1999
DATE:	R.D. GOSSIP P/L	AUTHORISING SIGNATURE
CONSULTANT:	DRAWING NAME	DATE:
NAME:	DELIVERING ANRAM	DRAWING NUMBER
SIGNATURE:	NAAS RD	
DATE:	SCALE:	
	1:500	

SIGN SCHEDULE			
DESCRIPTION	HAND	SIZE	NO. OF.
SIGNS TO BE ERECTED			
R4-1 SPEED LIMIT(100)	-	B	1
SIGNS TO BE REMOVED			
R4-1 SPEED LIMIT(100)	-	B	1
R4-1 SPEED LIMIT(100)	-	B	2

AMENDMENTS		
AMENDMENT	APPROVAL	DATE



Design Agent

R.D. Gossip Pty Ltd
Consulting Engineers
Unit 126, 17 Princes Street
Canberra, ACT 2612
Ph: 02 4251 4313

Client

Project Officer: Kencho Choden
Project Number: 30490

ACT Government

Project		Drawing Title	
DELIVERING ANRAM		NAAS ROAD - SITE 16 TRAFFIC CONTROL DEVICE PLAN - 10 OF 32	
Date	24/09/21	Dwg. No.	RG 20110
		Sheet	RCP1610
		Revision	0

AUDIO TACTILE LINE MARKING (ATLM) NOTES

ALL AUDIO TACTILE LINE MARKING SHALL BE IN ACCORDANCE WITH NSW RTA TECHNICAL DIRECTION TTD 2020/04

ATCL - AUDIO TACTILE CENTRE LINES

INSTALL BLACK AUDIO TACTILE CENTRE LINES

GUIDEPOST NOTES

AS DIRECTED BY THE SUPERINTENDENT ON SITE, INSTALL NEW APPROVED FLEXIBLE BASED GUIDEPOSTS TO REPLACE ALL MISSING OR DAMAGED GUIDEPOSTS AND AT ALL CULVERTS WITHIN THE PROJECT. ENSURE 2 GUIDEPOSTS AT EVERY HEADWALL INCLUDING HEADWALLS BEHIND GUARDRAILS!

NOTES

THE FOLLOWING SPECIFICATIONS / STD. DRG'S ARE TO BE USED FOR THIS CONTRACT:

SPECIFICATION:
CURRENT EDITION OF ACT GOVERNMENT STANDARD SPECIFICATION FOR URBAN INFRASTRUCTURE WORKS.

ACT GOVERNMENT STD. DRGS:
CURRENT EDITION OF DESIGN STANDARDS FOR URBAN INFRASTRUCTURE - STANDARD DRAWINGS.

GENERAL NOTES:
ALL PAVEMENT MARKINGS AND SIGN POSTING ARE TO BE IN ACCORDANCE WITH AUSTRALIAN STANDARD AS1742 EXCEPT WHERE MODIFIED BY ACT DEPARTMENT OF URBAN SERVICES 'DESIGN STANDARDS FOR URBAN INFRASTRUCTURE - STANDARD DRAWINGS'.

ALL SIGNAGE INSTALLED ON ELP'S ARE TO BE POSITIONED TO AVOID COVERING THE ELP ASSET NUMBER.





ALL SIGN BLADES ARE TO BE ERECTED AT A HEIGHT TO UNDERSIDE OF BLADE THAT CONFORMS WITH AS 1742.2 (2.0m MIN. GENERALLY, 2.5m MIN. IF OVERHANGING FOOTPATH OR IN PEDESTRIAN AREAS). EXISTING POSTS MAY BE USED IF PRACTICABLE OR SHALL BE EXTENDED OR REPLACED IF NOT.

ALL LINES TO BE ERADICATED SHALL BE REMOVED BY GRIT, SHOT OR WATER BLASTING OR OTHER APPROVED METHOD. BLACKING OUT OF LINES WITH DEGAUR OR OTHER COATINGS IS NOT PERMISSIBLE. THE CONTRACTOR SHALL REMOVE/PREPARE INCOMPATIBLE OR LOOSE AND FLAKING PAVEMENT MARKING MATERIALS PRIOR TO APPLICATION OF NEW PAVEMENT MARKINGS.

EXISTING RPM'S TO BE REMOVED ARE NOT SHOWN FOR CLARITY. THE CONTRACTOR SHALL REMOVE AND MAKE GOOD ALL REDUNDANT RPM'S. AS DIRECTED ON SITE BY THE SUPERINTENDENT REPLACE ALL MISSING OR DAMAGED RRPMS ON ALL LINETYPES

INSTALL ATCL BETWEEN EXISTING PAINTED B5 LINES (REFER TO ATLM NOTES). REPAINT B5 LINES USING 100mm WIDTH LINES WITH 100mm GAP

LEGEND


-  ERADICATE LINEMARKING
-  EXISTING LINEMARKING
-  APPLY NEW LINEMARKING
-  INSTALL AUDIO TACTILE LINE MARKING (REFER TO ATLM NOTES)

WORK AS EXECUTED	DESIGN AGENT	OFFICE OF A.C.T.
DRAWING AMENDED IN ACCORDANCE WITH ADVICE FROM:	RECOMMENDED FOR AUTHORIZATION:	AUTHORISED PURSUANT TO PART V of Road Transport (Safety and Traffic Management) ACT 1999
DATE:	R.D. GOSSIP P/L	
CONSULTANT:	DRAWING NAME:	AUTHORS SIGNATURE:
NAME:	DELIVERING ANRAM	DATE:
SIGNATURE:	NAAS RD	DOCUMENT NUMBER:
DATE:	SCALE:	
	1:500	

SIGN SCHEDULE			
DESCRIPTION	HAND	SIZE	NO. OF.
SIGNS TO BE ERECTED			
-	-	-	-
SIGNS TO BE REMOVED			
-	-	-	-

AMENDMENTS		
AMENDMENT	APPROVAL	DATE

Scale



SCALE: A1 1:500, A3 1:1000

Design Agent



R.D. Gossip Pty Ltd
Consulting Engineers
11/12, 17 Princes Street
Canberra, ACT 2612
Ph: 02 4251 4313

Client

Project Officer: Kencho Choden
Project Number: 30490



ACT Government

Project		Drawing Title	
DELIVERING ANRAM		NAAS ROAD - SITE 16 TRAFFIC CONTROL DEVICE PLAN - 11 OF 32	
Date	24/09/21	Drg. No.	RG 20110
Sheet	RCP1611	Revision	0

AUDIO TACTILE LINE MARKING (ATLM) NOTES

ALL AUDIO TACTILE LINE MARKING SHALL BE IN ACCORDANCE WITH NSW RTA TECHNICAL DIRECTION TTD 2020/04

ATCL - AUDIO TACTILE CENTRE LINES

INSTALL BLACK AUDIO TACTILE CENTRE LINES

GUIDEPOST NOTES

AS DIRECTED BY THE SUPERINTENDENT ON SITE, INSTALL NEW APPROVED FLEXIBLE BASED GUIDEPOSTS TO REPLACE ALL MISSING OR DAMAGED GUIDEPOSTS AND AT ALL CULVERTS WITHIN THE PROJECT. ENSURE 2 GUIDEPOSTS AT EVERY HEADWALL INCLUDING HEADWALLS BEHIND GUARDRAILS!

NOTES

THE FOLLOWING SPECIFICATIONS / STD. DRG'S ARE TO BE USED FOR THIS CONTRACT:

SPECIFICATION:
CURRENT EDITION OF ACT GOVERNMENT STANDARD SPECIFICATION FOR URBAN INFRASTRUCTURE WORKS.

ACT GOVERNMENT STD. DRGS:
CURRENT EDITION OF DESIGN STANDARDS FOR URBAN INFRASTRUCTURE - STANDARD DRAWINGS.

GENERAL NOTES:
ALL PAVEMENT MARKINGS AND SIGN POSTING ARE TO BE IN ACCORDANCE WITH AUSTRALIAN STANDARD AS1742 EXCEPT WHERE MODIFIED BY ACT DEPARTMENT OF URBAN SERVICES 'DESIGN STANDARDS FOR URBAN INFRASTRUCTURE - STANDARD DRAWINGS'.

ALL SIGNAGE INSTALLED ON ELP'S ARE TO BE POSITIONED TO AVOID COVERING THE ELP ASSET NUMBER.





ALL SIGN BLADES ARE TO BE ERRECTED AT A HEIGHT TO UNDERSIDE OF BLADE THAT CONFORMS WITH AS 1742.2 (2.0m MIN. GENERALLY, 2.5m MIN. IF OVERHANGING FOOTPATH OR IN PEDESTRIAN AREAS). EXISTING POSTS MAY BE USED IF PRACTICABLE OR SHALL BE EXTENDED OR REPLACED IF NOT.

ALL LINES TO BE ERADICATED SHALL BE REMOVED BY GRIT, SHOT OR WATER BLASTING OR OTHER APPROVED METHOD. BLACKING OUT OF LINES WITH DEGAUR OR OTHER COATINGS IS NOT PERMISSABLE. THE CONTRACTOR SHALL REMOVE/PREPARE INCOMPATIBLE OR LOOSE AND FLAKING PAVEMENT MARKING MATERIALS PRIOR TO APPLICATION OF NEW PAVEMENT MARKINGS.

EXISTING RPPM'S TO BE REMOVED ARE NOT SHOWN FOR CLARITY. THE CONTRACTOR SHALL REMOVE AND MAKE GOOD ALL REDUNDANT RPPM'S. AS DIRECTED ON SITE BY THE SUPERINTENDENT REPLACE ALL MISSING OR DAMAGED RPPM'S ON ALL LINETYPES

WORK AS EXECUTED	DESIGN AGENT	OFFICE OF A.C.T.
DRAWING AMENDED IN ACCORDANCE WITH ADVICE FROM:	RECOMMENDED FOR AUTHORIZATION:	AUTHORISED PURSUANT TO PART V of Road Transport (Safety and Traffic Management) ACT 1999
DATE:	R.D. GOSSIP P/L	AUTHORSING SIGNATURE:
CONSULTANT:	DRAWING NAME:	DATE:
NAME:	DELIVERING ANRAM	DOCUMENT NUMBER:
SIGNATURE:	NAAS RD	
DATE:	SCALE:	
	1:500	


LEGEND

-  ERADICATE LINEMARKING
-  EXISTING LINEMARKING
-  APPLY NEW LINEMARKING
-  INSTALL AUDIO TACTILE LINE MARKING (REFER TO ATLM NOTES)

SIGN SCHEDULE			
DESCRIPTION	HAND	SIZE	NO. OF.
SIGNS TO BE ERRECTED			
-	-	-	-
SIGNS TO BE REMOVED			
-	-	-	-

AMENDMENTS		
AMENDMENT	APPROVAL	DATE

Scale




SCALE: A1 1:500, A3 1:1000

Design Agent



R.D. Gossip Pty Ltd
Consulting Engineers
Unit 126, 17 Princes Street
Canberra, ACT 2612
Ph: 02 4251 4313

Client



ACT Government

Project	Drawing Title
DELIVERING ANRAM	NAAS ROAD - SITE 16 TRAFFIC CONTROL DEVICE PLAN - 12 OF 32
Date: 24/09/21	Drg. No. RG 20110 Sheet RCP1612 Revision 0

DRAWING STAGE - LATEST DATE INDICATES DRAWING STATUS		
Conceptual Sketch: 28/05/21	Final Sketch Plan: --/--/--	Final Design: 24/09/21
For tendering purposes only: --/--/--	Issued for construction: --/--/--	W.A.E.: --/--/--

AUDIO TACTILE LINE MARKING (ATLM) NOTES

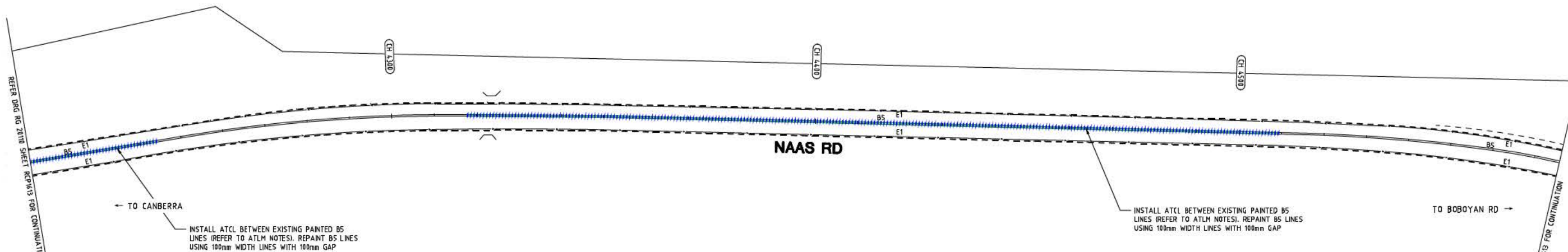
ALL AUDIO TACTILE LINE MARKING SHALL BE IN ACCORDANCE WITH NSW RTA TECHNICAL DIRECTION TTD 2020/04

ATCL - AUDIO TACTILE CENTRE LINES

INSTALL BLACK AUDIO TACTILE CENTRE LINES

GUIDEPOST NOTES

AS DIRECTED BY THE SUPERINTENDENT ON SITE, INSTALL NEW APPROVED FLEXIBLE BASED GUIDEPOSTS TO REPLACE ALL MISSING OR DAMAGED GUIDEPOSTS AND AT ALL CULVERTS WITHIN THE PROJECT. ENSURE 2 GUIDEPOSTS AT EVERY HEADWALL (INCLUDING HEADWALLS BEHIND GUARDRAILS)



NOTES

THE FOLLOWING SPECIFICATIONS / STD. DRG'S ARE TO BE USED FOR THIS CONTRACT:

SPECIFICATION:
CURRENT EDITION OF ACT GOVERNMENT STANDARD SPECIFICATION FOR URBAN INFRASTRUCTURE WORKS.

ACT GOVERNMENT STD. DRGS:
CURRENT EDITION OF DESIGN STANDARDS FOR URBAN INFRASTRUCTURE - STANDARD DRAWINGS.

GENERAL NOTES:
ALL PAVEMENT MARKINGS AND SIGN POSTING ARE TO BE IN ACCORDANCE WITH AUSTRALIAN STANDARD AS1742 EXCEPT WHERE MODIFIED BY ACT DEPARTMENT OF URBAN SERVICES 'DESIGN STANDARDS FOR URBAN INFRASTRUCTURE - STANDARD DRAWINGS'.

ALL SIGNAGE INSTALLED ON ELP'S ARE TO BE POSITIONED TO AVOID COVERING THE ELP ASSET NUMBER.

ALL SIGN BLADES ARE TO BE ERECTED AT A HEIGHT TO UNDERSIDE OF BLADE THAT CONFORMS WITH AS 1742.2 (2.0m MIN. GENERALLY, 2.5m MIN. IF OVERHANGING FOOTPATH OR IN PEDESTRIAN AREAS). EXISTING POSTS MAY BE USED IF PRACTICABLE OR SHALL BE EXTENDED OR REPLACED IF NOT.

ALL LINES TO BE ERADICATED SHALL BE REMOVED BY GRIT, SHOT OR WATER BLASTING OR OTHER APPROVED METHOD. BLACKING OUT OF LINES WITH DEGADUR OR OTHER COATINGS IS NOT PERMISSIBLE. THE CONTRACTOR SHALL REMOVE/PREPARE INCOMPATIBLE OR LOOSE AND FLAKING PAVEMENT MARKING MATERIALS PRIOR TO APPLICATION OF NEW PAVEMENT MARKINGS.

EXISTING RPM'S TO BE REMOVED ARE NOT SHOWN FOR CLARITY. THE CONTRACTOR SHALL REMOVE AND MAKE GOOD ALL REDUNDANT RPM'S. AS DIRECTED ON SITE BY THE SUPERINTENDENT REPLACE ALL MISSING OR DAMAGED RPM'S ON ALL LINETYPES

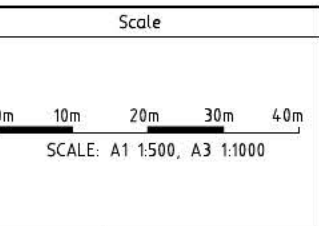
WORK AS EXECUTED	DESIGN AGENT	OFFICE OF A.C.T.
DRAWING AMENDED IN ACCORDANCE WITH ADVISE FROM	RECOMMENDED FOR AUTHORIZATION	AUTHORIZED PURSUANT TO PART V of Road Transport (Safety and Traffic Management) ACT 1999
DATE	R.D. GOSSIP P/L	
CONSULTANT	DRAWING NAME	AUTHORIZING SIGNATURE
NAME	DELIVERING ANRAM	DATE
SIGNATURE	NAAS RD	DOCUMENT NUMBER
DATE	SCALE: 1:500	

LEGEND

- ERADICATE LINEMARKING
- EXISTING LINEMARKING
- APPLY NEW LINEMARKING
- INSTALL AUDIO TACTILE LINE MARKING (REFER TO ATLM NOTES)

SIGN SCHEDULE			
DESCRIPTION	HAND	SIZE	NO. OF.
SIGNS TO BE ERECTED			
-	-	-	-
SIGNS TO BE REMOVED			
-	-	-	-

AMENDMENTS		
AMENDMENT	APPROVAL	DATE



Design Agent

R.D. Gossip Pty Ltd
Consulting Engineers
Unit 126, 17 Princes Street
Canberra ACT 2612
Ph: 02 6251 6313

Client

Project Officer: Kencho Choden
Project Number: 30490

ACT Government

Project	Drawing Title
DELIVERING ANRAM	NAAS ROAD - SITE 16 TRAFFIC CONTROL DEVICE PLAN - 13 OF 32
Date: 24/09/21	Drg. No. RG 20110 Sheet RCP1613 Revision 0

DRAWING STAGE - LATEST DATE INDICATES DRAWING STATUS		
Conceptual Sketch: 28/05/21	Final Sketch Plan: --/--/--	Final Design: 24/09/21
For tendering purposes only: --/--/--	Issued for construction: --/--/--	W.A.E.: --/--/--

AUDIO TACTILE LINE MARKING (ATLM) NOTES

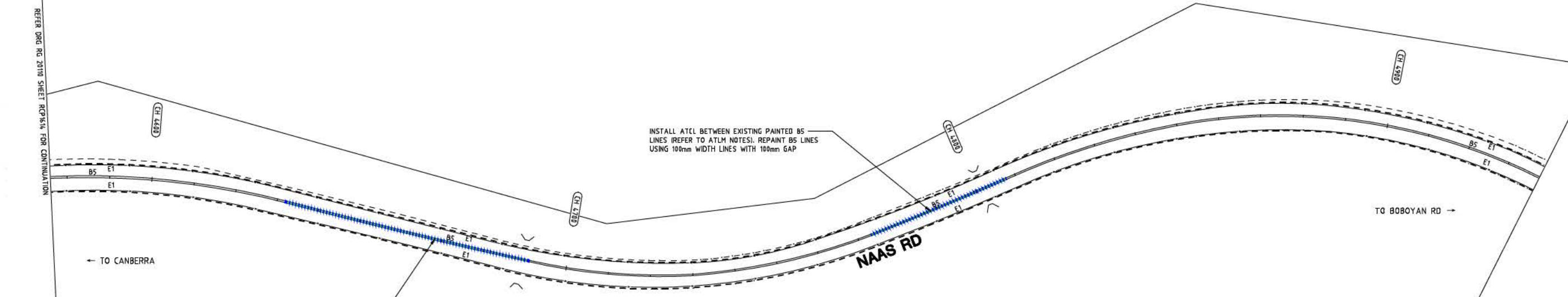
ALL AUDIO TACTILE LINE MARKING SHALL BE IN ACCORDANCE WITH NSW RTA TECHNICAL DIRECTION TTD 2020/04

ATCL - AUDIO TACTILE CENTRE LINES

INSTALL BLACK AUDIO TACTILE CENTRE LINES

GUIDEPOST NOTES

AS DIRECTED BY THE SUPERINTENDENT ON SITE, INSTALL NEW APPROVED FLEXIBLE BASED GUIDEPOSTS TO REPLACE ALL MISSING OR DAMAGED GUIDEPOSTS AND AT ALL CULVERTS WITHIN THE PROJECT. ENSURE 2 GUIDEPOSTS AT EVERY HEADWALL (INCLUDING HEADWALLS BEHIND GUARDRAILS)



NOTES

THE FOLLOWING SPECIFICATIONS / STD. DRG'S ARE TO BE USED FOR THIS CONTRACT:

SPECIFICATION:
CURRENT EDITION OF ACT GOVERNMENT STANDARD SPECIFICATION FOR URBAN INFRASTRUCTURE WORKS.

ACT GOVERNMENT STD. DRGS:
CURRENT EDITION OF DESIGN STANDARDS FOR URBAN INFRASTRUCTURE - STANDARD DRAWINGS.

GENERAL NOTES:
ALL PAVEMENT MARKINGS AND SIGN POSTING ARE TO BE IN ACCORDANCE WITH AUSTRALIAN STANDARD AS1742 EXCEPT WHERE MODIFIED BY ACT DEPARTMENT OF URBAN SERVICES 'DESIGN STANDARDS FOR URBAN INFRASTRUCTURE - STANDARD DRAWINGS'.

ALL SIGNAGE INSTALLED ON ELP'S ARE TO BE POSITIONED TO AVOID COVERING THE ELP ASSET NUMBER.

ALL SIGN BLADES ARE TO BE ERECTED AT A HEIGHT TO UNDERSIDE OF BLADE THAT CONFORMS WITH AS 1742.2 (2.0m MIN. GENERALLY, 2.5m MIN. IF OVERHANGING FOOTPATH OR IN PEDESTRIAN AREAS). EXISTING POSTS MAY BE USED IF PRACTICABLE OR SHALL BE EXTENDED OR REPLACED IF NOT.

ALL LINES TO BE ERADICATED SHALL BE REMOVED BY GRIT, SHOT OR WATER BLASTING OR OTHER APPROVED METHOD. BLACKING OUT OF LINES WITH DEGAUR OR OTHER COATINGS IS NOT PERMISSIBLE. THE CONTRACTOR SHALL REMOVE/PREPARE INCOMPATIBLE OR LOOSE AND FLAKING PAVEMENT MARKING MATERIALS PRIOR TO APPLICATION OF NEW PAVEMENT MARKINGS.

EXISTING RPM'S TO BE REMOVED ARE NOT SHOWN FOR CLARITY. THE CONTRACTOR SHALL REMOVE AND MAKE GOOD ALL REDUNDANT RPM'S. AS DIRECTED ON SITE BY THE SUPERINTENDENT REPLACE ALL MISSING OR DAMAGED RPPMS ON ALL LINETYPES.

ATCL BETWEEN EXISTING PAINTED BS LINES (REFER TO ATLM NOTES). REPAINT BS LINES USING 100mm WIDTH LINES WITH 100mm GAP

LEGEND

- ERADICATE LINEMARKING
- EXISTING LINEMARKING
- APPLY NEW LINEMARKING
- INSTALL AUDIO TACTILE LINE MARKING (REFER TO ATLM NOTES)

WORK AS EXECUTED	DESIGN AGENT	OFFICE OF A.C.T.
DRAWING AMENDED IN ACCORDANCE WITH ADVICE FROM:	RECOMMENDED FOR AUTHORIZATION:	AUTHORISED PURSUANT TO PART V of Road Transport (Safety and Traffic Management) ACT 1999
DATE:	R.D. GOSSIP P/L	
CONSULTANT:	DRAWING NAME:	AUTHORS SIGNATURE:
NAME:	DELIVERING ANRAM	DATE:
SIGNATURE:	NAAS RD	DOCUMENT NUMBER:
DATE:	SCALE:	
	1:500	

SIGN SCHEDULE			
DESCRIPTION	HAND	SIZE	NO. OF.
SIGNS TO BE ERECTED			
-	-	-	-
SIGNS TO BE REMOVED			
-	-	-	-

AMENDMENTS		
AMENDMENT	APPROVAL	DATE

Scale

SCALE: A1 1:500, A3 1:1000

Design Agent

R.D. Gossip Pty Ltd
Consulting Engineers
Unit 126, 17 Princes Street
Canberra, ACT 2612
Ph: 02 4251 4313

Client

ACT Government

Project		Drawing Title	
DELIVERING ANRAM		NAAS ROAD - SITE 16 TRAFFIC CONTROL DEVICE PLAN - 14 OF 32	
Date	Drg. No.	Sheet	Revision
24/09/21	RG 20110	RCP1614	0

AUDIO TACTILE LINE MARKING (ATLM) NOTES

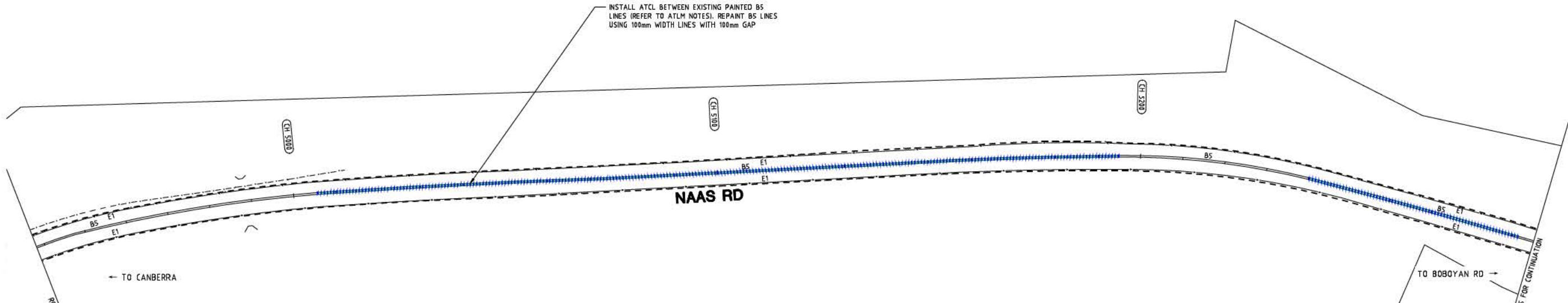
ALL AUDIO TACTILE LINE MARKING SHALL BE IN ACCORDANCE WITH NSW RTA TECHNICAL DIRECTION TTD 2020/04

ATCL - AUDIO TACTILE CENTRE LINES

INSTALL BLACK AUDIO TACTILE CENTRE LINES

GUIDEPOST NOTES

AS DIRECTED BY THE SUPERINTENDENT ON SITE, INSTALL NEW APPROVED FLEXIBLE BASED GUIDEPOSTS TO REPLACE ALL MISSING OR DAMAGED GUIDEPOSTS AND AT ALL CULVERTS WITHIN THE PROJECT. ENSURE 2 GUIDEPOSTS AT EVERY HEADWALL INCLUDING HEADWALLS BEHIND GUARDRAILS!



NOTES

THE FOLLOWING SPECIFICATIONS / STD. DRG'S ARE TO BE USED FOR THIS CONTRACT:

SPECIFICATION:
CURRENT EDITION OF ACT GOVERNMENT STANDARD SPECIFICATION FOR URBAN INFRASTRUCTURE WORKS.

ACT GOVERNMENT STD. DRGS:
CURRENT EDITION OF DESIGN STANDARDS FOR URBAN INFRASTRUCTURE - STANDARD DRAWINGS.

GENERAL NOTES:
ALL PAVEMENT MARKINGS AND SIGN POSTING ARE TO BE IN ACCORDANCE WITH AUSTRALIAN STANDARD AS1742 EXCEPT WHERE MODIFIED BY ACT DEPARTMENT OF URBAN SERVICES 'DESIGN STANDARDS FOR URBAN INFRASTRUCTURE - STANDARD DRAWINGS'.

ALL SIGNAGE INSTALLED ON ELP'S ARE TO BE POSITIONED TO AVOID COVERING THE ELP ASSET NUMBER.

ALL SIGN BLADES ARE TO BE ERECTED AT A HEIGHT TO UNDERSIDE OF BLADE THAT CONFORMS WITH AS 1742.2 (2.0m MIN. GENERALLY, 2.5m MIN. IF OVERHANGING FOOTPATH OR IN PEDESTRIAN AREAS). EXISTING POSTS MAY BE USED IF PRACTICABLE OR SHALL BE EXTENDED OR REPLACED IF NOT.

ALL LINES TO BE ERADICATED SHALL BE REMOVED BY GRIT, SHOT OR WATER BLASTING OR OTHER APPROVED METHOD. BLACKING OUT OF LINES WITH DEGAOUR OR OTHER COATINGS IS NOT PERMISSIBLE. THE CONTRACTOR SHALL REMOVE/PREPARE INCOMPATIBLE OR LOOSE AND FLAKING PAVEMENT MARKING MATERIALS PRIOR TO APPLICATION OF NEW PAVEMENT MARKINGS.

EXISTING RPPM'S TO BE REMOVED ARE NOT SHOWN FOR CLARITY. THE CONTRACTOR SHALL REMOVE AND MAKE GOOD ALL REDUNDANT RPPM'S. AS DIRECTED ON SITE BY THE SUPERINTENDENT REPLACE ALL MISSING OR DAMAGED RPPMS ON ALL LINETYPES

WORK AS EXECUTED	DESIGN AGENT	OFFICE OF A.C.T.
DRAWING AMENDED IN ACCORDANCE WITH ADVICE FROM	RECOMMENDED FOR AUTHORIZATION	AUTHORISED PURSUANT TO PART V of Road Transport (Safety and Traffic Management) ACT 1999
DATE:	R.D. GOSSIP P/L	
CONSULTANT	DRAWING NAME	AUTHORISING SIGNATURE
NAME	DELIVERING ANRAM	DATE
SIGNATURE	NAAS RD	DOCUMENT NUMBER
DATE:	SCALE	
	1:500	

LEGEND

- ERADICATE LINEMARKING
- EXISTING LINEMARKING
- APPLY NEW LINEMARKING
- INSTALL AUDIO TACTILE LINE MARKING (REFER TO ATLM NOTES)

SIGN SCHEDULE				
DESCRIPTION	HAND	SIZE	NO. OF.	
SIGNS TO BE ERECTED				
-	-	-	-	-
SIGNS TO BE REMOVED				
-	-	-	-	-

AMENDMENTS		
AMENDMENT	APPROVAL	DATE

Scale

SCALE: A1 1:500, A3 1:1000

Design Agent

R.D. Gossip Pty Ltd
Consulting Engineers
Unit 126, 12 Princes Street
Canberra ACT 2612
Ph: 02 6251 6313

Client

Project Officer: Kencho Choden
Project Number: 30490

ACT Government

Project	Drawing Title
DELIVERING ANRAM	NAAS ROAD - SITE 16 TRAFFIC CONTROL DEVICE PLAN - 15 OF 32
Date: 24/09/21	Drg. No. RG 20110 Sheet RCP1615 Revision 0

AUDIO TACTILE LINE MARKING (ATLM) NOTES

ALL AUDIO TACTILE LINE MARKING SHALL BE IN ACCORDANCE WITH NSW RTA TECHNICAL DIRECTION TTD 2020/04

ATCL - AUDIO TACTILE CENTRE LINES

INSTALL BLACK AUDIO TACTILE CENTRE LINES

GUIDEPOST NOTES

AS DIRECTED BY THE SUPERINTENDENT ON SITE, INSTALL NEW APPROVED FLEXIBLE BASED GUIDEPOSTS TO REPLACE ALL MISSING OR DAMAGED GUIDEPOSTS AND AT ALL CULVERTS WITHIN THE PROJECT. ENSURE 2 GUIDEPOSTS AT EVERY HEADWALL INCLUDING HEADWALLS BEHIND GUARDRAILS!

NOTES

THE FOLLOWING SPECIFICATIONS / STD. DRG'S ARE TO BE USED FOR THIS CONTRACT:

SPECIFICATION:
CURRENT EDITION OF ACT GOVERNMENT STANDARD SPECIFICATION FOR URBAN INFRASTRUCTURE WORKS.

ACT GOVERNMENT STD. DRGS:
CURRENT EDITION OF DESIGN STANDARDS FOR URBAN INFRASTRUCTURE - STANDARD DRAWINGS.

GENERAL NOTES:
ALL PAVEMENT MARKINGS AND SIGN POSTING ARE TO BE IN ACCORDANCE WITH AUSTRALIAN STANDARD AS1742 EXCEPT WHERE MODIFIED BY ACT DEPARTMENT OF URBAN SERVICES 'DESIGN STANDARDS FOR URBAN INFRASTRUCTURE - STANDARD DRAWINGS'.

ALL SIGNAGE INSTALLED ON ELP'S ARE TO BE POSITIONED TO AVOID COVERING THE ELP ASSET NUMBER.





ALL SIGN BLADES ARE TO BE ERECTED AT A HEIGHT TO UNDERSIDE OF BLADE THAT CONFORMS WITH AS 1742.2 (2.0m MIN. GENERALLY, 2.5m MIN. IF OVERHANGING FOOTPATH OR IN PEDESTRIAN AREAS). EXISTING POSTS MAY BE USED IF PRACTICABLE OR SHALL BE EXTENDED OR REPLACED IF NOT.

ALL LINES TO BE ERADICATED SHALL BE REMOVED BY GRIT, SHOT OR WATER BLASTING OR OTHER APPROVED METHOD. BLACKING OUT OF LINES WITH DEGAUR OR OTHER COATINGS IS NOT PERMISSIBLE. THE CONTRACTOR SHALL REMOVE/PREPARE INCOMPATIBLE OR LOOSE AND FLAKING PAVEMENT MARKING MATERIALS PRIOR TO APPLICATION OF NEW PAVEMENT MARKINGS.

EXISTING RPM'S TO BE REMOVED ARE NOT SHOWN FOR CLARITY. THE CONTRACTOR SHALL REMOVE AND MAKE GOOD ALL REDUNDANT RPM'S. AS DIRECTED ON SITE BY THE SUPERINTENDENT REPLACE ALL MISSING OR DAMAGED RRPMS ON ALL LINETYPES

WORK AS EXECUTED	DESIGN AGENT	OFFICE OF A.C.T.
DRAWING AMENDED IN ACCORDANCE WITH ADVICE FROM:	RECOMMENDED FOR AUTHORIZATION:	AUTHORISED PURSUANT TO PART V of Road Transport (Safety and Traffic Management) ACT 1999
DATE:	R.D. GOSSIP P/L	AUTHORSING SIGNATURE:
CONSULTANT:	DRAWING NAME:	DATE:
NAME:	DELIVERING ANRAM	DOCUMENT NUMBER:
SIGNATURE:	NAAS RD	
DATE:	SCALE:	
	1:500	


LEGEND

-  ERADICATE LINEMARKING
-  EXISTING LINEMARKING
-  APPLY NEW LINEMARKING
-  INSTALL AUDIO TACTILE LINE MARKING (REFER TO ATLM NOTES)

SIGN SCHEDULE			
DESCRIPTION	HAND	SIZE	NO. OF.
SIGNS TO BE ERECTED			
-	-	-	-
SIGNS TO BE REMOVED			
-	-	-	-

AMENDMENTS		
AMENDMENT	APPROVAL	DATE

Scale



SCALE: A1 1:500, A3 1:1000

Design Agent



R.D. Gossip Pty Ltd
Consulting Engineers
Unit 126, 17 Princes Street
Canberra, ACT 2612
Ph: 02 6251 6113

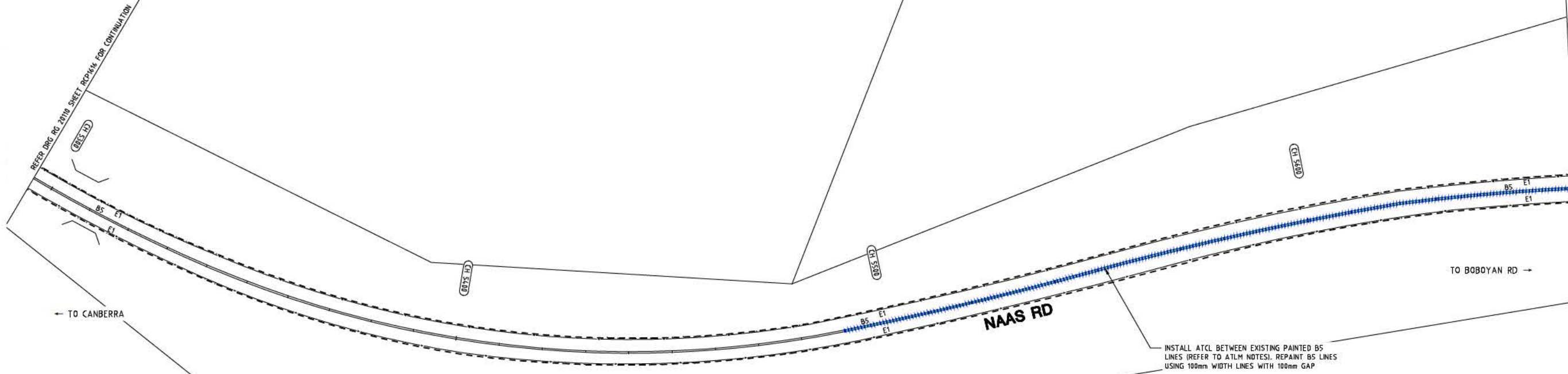
Client

Project Officer: Kencho Choden
Project Number: 30490



ACT Government

Project		Drawing Title	
DELIVERING ANRAM		NAAS ROAD - SITE 16 TRAFFIC CONTROL DEVICE PLAN - 16 OF 32	
Date	24/09/21	Dwg. No.	RG 20110
		Sheet	RCP1616
		Revision	0



AUDIO TACTILE LINE MARKING (ATLM) NOTES

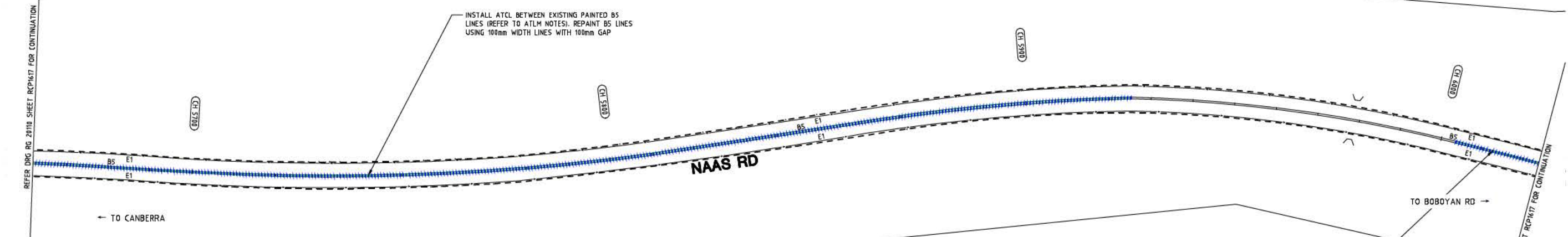
ALL AUDIO TACTILE LINE MARKING SHALL BE IN ACCORDANCE WITH NSW RTA TECHNICAL DIRECTION TTD 2020/04

ATCL - AUDIO TACTILE CENTRE LINES

INSTALL BLACK AUDIO TACTILE CENTRE LINES

GUIDEPOST NOTES

AS DIRECTED BY THE SUPERINTENDENT ON SITE, INSTALL NEW APPROVED FLEXIBLE BASED GUIDEPOSTS TO REPLACE ALL MISSING OR DAMAGED GUIDEPOSTS AND AT ALL CULVERTS WITHIN THE PROJECT. ENSURE 2 GUIDEPOSTS AT EVERY HEADWALL (INCLUDING HEADWALLS BEHIND GUARDRAILS)



NOTES

THE FOLLOWING SPECIFICATIONS / STD. DRG'S ARE TO BE USED FOR THIS CONTRACT:

SPECIFICATION:
CURRENT EDITION OF ACT GOVERNMENT STANDARD SPECIFICATION FOR URBAN INFRASTRUCTURE WORKS.

ACT GOVERNMENT STD. DRGS:
CURRENT EDITION OF DESIGN STANDARDS FOR URBAN INFRASTRUCTURE - STANDARD DRAWINGS.

GENERAL NOTES:
ALL PAVEMENT MARKINGS AND SIGN POSTING ARE TO BE IN ACCORDANCE WITH AUSTRALIAN STANDARD AS1742 EXCEPT WHERE MODIFIED BY ACT DEPARTMENT OF URBAN SERVICES 'DESIGN STANDARDS FOR URBAN INFRASTRUCTURE - STANDARD DRAWINGS'.

ALL SIGNAGE INSTALLED ON ELP'S ARE TO BE POSITIONED TO AVOID COVERING THE ELP ASSET NUMBER.

ALL SIGN BLADES ARE TO BE ERECTED AT A HEIGHT TO UNDERSIDE OF BLADE THAT CONFORMS WITH AS 1742.2 (2.0m MIN. GENERALLY, 2.5m MIN. IF OVERHANGING FOOTPATH OR IN PEDESTRIAN AREAS). EXISTING POSTS MAY BE USED IF PRACTICABLE OR SHALL BE EXTENDED OR REPLACED IF NOT.

ALL LINES TO BE ERADICATED SHALL BE REMOVED BY GRIT, SHOT OR WATER BLASTING OR OTHER APPROVED METHOD. BLACKING OUT OF LINES WITH DEGAUR OR OTHER COATINGS IS NOT PERMISSIBLE. THE CONTRACTOR SHALL REMOVE/PREPARE INCOMPATIBLE OR LOOSE AND FLAKING PAVEMENT MARKING MATERIALS PRIOR TO APPLICATION OF NEW PAVEMENT MARKINGS.

EXISTING RPM'S TO BE REMOVED ARE NOT SHOWN FOR CLARITY. THE CONTRACTOR SHALL REMOVE AND MAKE GOOD ALL REDUNDANT RPM'S. AS DIRECTED ON SITE BY THE SUPERINTENDENT REPLACE ALL MISSING OR DAMAGED RPPMS ON ALL LINETYPES

WORK AS EXECUTED	DESIGN AGENT	OFFICE OF A.C.T.
DRAWING AMENDED IN ACCORDANCE WITH ADVICE FROM:	RECOMMENDED FOR AUTHORIZATION:	AUTHORISED PURSUANT TO PART V of Road Transport (Safety and Traffic Management) ACT 1999
DATE:	R.D. GOSSIP P/L	AUTHORSING SIGNATURE:
CONSULTANT:	DRAWING NAME:	DATE:
NAME:	DELIVERING ANRAM	DOCUMENT NUMBER:
SIGNATURE:	NAAS RD	
DATE:	SCALE:	
	1:500	

LEGEND

- ERADICATE LINEMARKING
- EXISTING LINEMARKING
- APPLY NEW LINEMARKING
- INSTALL AUDIO TACTILE LINE MARKING (REFER TO ATLM NOTES)

SIGN SCHEDULE			
DESCRIPTION	HAND	SIZE	NO. OF.
SIGNS TO BE ERECTED			
-	-	-	-
SIGNS TO BE REMOVED			
-	-	-	-

AMENDMENTS		
AMENDMENT	APPROVAL	DATE

Scale

SCALE: A1 1:500, A3 1:1000

Design Agent

R.D. Gossip Pty Ltd
Consulting Engineers
Unit 126, 17 Preston Street
Canberra, ACT 2612
Ph: 02 4251 4313

Client

ACT Government

Project	Drawing Title
DELIVERING ANRAM	NAAS ROAD - SITE 16 TRAFFIC CONTROL DEVICE PLAN - 17 OF 32
Date: 24/09/21	Drg. No. RG 20110 Sheet RCP1617 Revision 0

DRAWING STAGE - LATEST DATE INDICATES DRAWING STATUS
 Conceptual Sketch: 28/05/21 Final Sketch Plan: --/--/-- Final Design: 24/09/21
 For tendering purposes only: --/--/-- Issued for construction: --/--/-- W.A.E.: --/--/--

AUDIO TACTILE LINE MARKING (ATLM) NOTES

ALL AUDIO TACTILE LINE MARKING SHALL BE IN ACCORDANCE WITH NSW RTA TECHNICAL DIRECTION TTD 2020/04

ATCL - AUDIO TACTILE CENTRE LINES

INSTALL BLACK AUDIO TACTILE CENTRE LINES

GUIDEPOST NOTES

AS DIRECTED BY THE SUPERINTENDENT ON SITE, INSTALL NEW APPROVED FLEXIBLE BASED GUIDEPOSTS TO REPLACE ALL MISSING OR DAMAGED GUIDEPOSTS AND AT ALL CULVERTS WITHIN THE PROJECT. ENSURE 2 GUIDEPOSTS AT EVERY HEADWALL INCLUDING HEADWALLS BEHIND GUARDRAILS!



REFER DRG RG 2010 SHEET RCP1618 FOR CONTINUATION

← TO CANBERRA

INSTALL ATCL BETWEEN EXISTING PAINTED BS LINES (REFER TO ATLM NOTES). REPAINT BS LINES USING 100mm WIDTH LINES WITH 100mm GAP

INSTALL ATCL BETWEEN EXISTING PAINTED BS LINES (REFER TO ATLM NOTES). REPAINT BS LINES USING 100mm WIDTH LINES WITH 100mm GAP

→ TO BOBOYAN RD

REFER DRG RG 2010 SHEET RCP1618 FOR CONTINUATION

NOTES

THE FOLLOWING SPECIFICATIONS / STD. DRG'S ARE TO BE USED FOR THIS CONTRACT:

SPECIFICATION:
CURRENT EDITION OF ACT GOVERNMENT STANDARD SPECIFICATION FOR URBAN INFRASTRUCTURE WORKS.

ACT GOVERNMENT STD. DRGS:
CURRENT EDITION OF DESIGN STANDARDS FOR URBAN INFRASTRUCTURE - STANDARD DRAWINGS.

GENERAL NOTES:
ALL PAVEMENT MARKINGS AND SIGN POSTING ARE TO BE IN ACCORDANCE WITH AUSTRALIAN STANDARD AS1742 EXCEPT WHERE MODIFIED BY ACT DEPARTMENT OF URBAN SERVICES 'DESIGN STANDARDS FOR URBAN INFRASTRUCTURE - STANDARD DRAWINGS'.

ALL SIGNAGE INSTALLED ON ELP'S ARE TO BE POSITIONED TO AVOID COVERING THE ELP ASSET NUMBER.

ALL SIGN BLADES ARE TO BE ERECTED AT A HEIGHT TO UNDERSIDE OF BLADE THAT CONFORMS WITH AS 1742.2 (2.0m MIN. GENERALLY, 2.5m MIN. IF OVERHANGING FOOTPATH OR IN PEDESTRIAN AREAS). EXISTING POSTS MAY BE USED IF PRACTICABLE OR SHALL BE EXTENDED OR REPLACED IF NOT.

ALL LINES TO BE ERADICATED SHALL BE REMOVED BY GRIT, SHOT OR WATER BLASTING OR OTHER APPROVED METHOD. BLACKING OUT OF LINES WITH DEGAUR OR OTHER COATINGS IS NOT PERMISSIBLE. THE CONTRACTOR SHALL REMOVE/PREPARE INCOMPATIBLE OR LOOSE AND FLAKING PAVEMENT MARKING MATERIALS PRIOR TO APPLICATION OF NEW PAVEMENT MARKINGS.

EXISTING RPM'S TO BE REMOVED ARE NOT SHOWN FOR CLARITY. THE CONTRACTOR SHALL REMOVE AND MAKE GOOD ALL REDUNDANT RPM'S. AS DIRECTED ON SITE BY THE SUPERINTENDENT REPLACE ALL MISSING OR DAMAGED RRPMS ON ALL LINETYPES

WORK AS EXECUTED	DESIGN AGENT	OFFICE OF A.C.T.
DRAWING AMENDED IN ACCORDANCE WITH ADVICE FROM:	RECOMMENDED FOR AUTHORIZATION:	AUTHORISED PURSUANT TO PART V of Road Transport (Safety and Traffic Management) ACT 1999
DATE:	R.D. GOSSIP P/L	AUTHORSING SIGNATURE:
CONSULTANT:	DRAWING NAME:	DATE:
NAME:	DELIVERING ANRAM	DOCUMENT NUMBER:
SIGNATURE:	NAAS RD	
DATE:	SCALE:	
	1:500	

LEGEND

- ERADICATE LINEMARKING
- EXISTING LINEMARKING
- APPLY NEW LINEMARKING
- INSTALL AUDIO TACTILE LINE MARKING (REFER TO ATLM NOTES)

SIGN SCHEDULE			
DESCRIPTION	HAND	SIZE	NO. OF.
SIGNS TO BE ERECTED			
-	-	-	-
SIGNS TO BE REMOVED			
-	-	-	-

AMENDMENTS		
AMENDMENT	APPROVAL	DATE

Scale

SCALE: A1 1:500, A3 1:1000

Design Agent

R.D. Gossip Pty Ltd
Consulting Engineers
Unit 126, 17 Princes Street
Canberra, ACT 2612
Ph: 02 6251 6113

Client

Project Officer: Kencho Choden
Project Number: 30490

ACT Government

Project	Drawing Title
DELIVERING ANRAM	NAAS ROAD - SITE 16 TRAFFIC CONTROL DEVICE PLAN - 18 OF 32
Date: 24/09/21	Drg. No. RG 20110 Sheet RCP1618 Revision 0

DRAWING STAGE - LATEST DATE INDICATES DRAWING STATUS		
Conceptual Sketch: 28/05/21	Final Sketch Plan: --/--/--	Final Design: 24/09/21
For tendering purposes only: --/--/--	Issued for construction: --/--/--	W.A.E.: --/--/--

AUDIO TACTILE LINE MARKING (ATLM) NOTES

ALL AUDIO TACTILE LINE MARKING SHALL BE IN ACCORDANCE WITH NSW RTA TECHNICAL DIRECTION TTD 2020/04

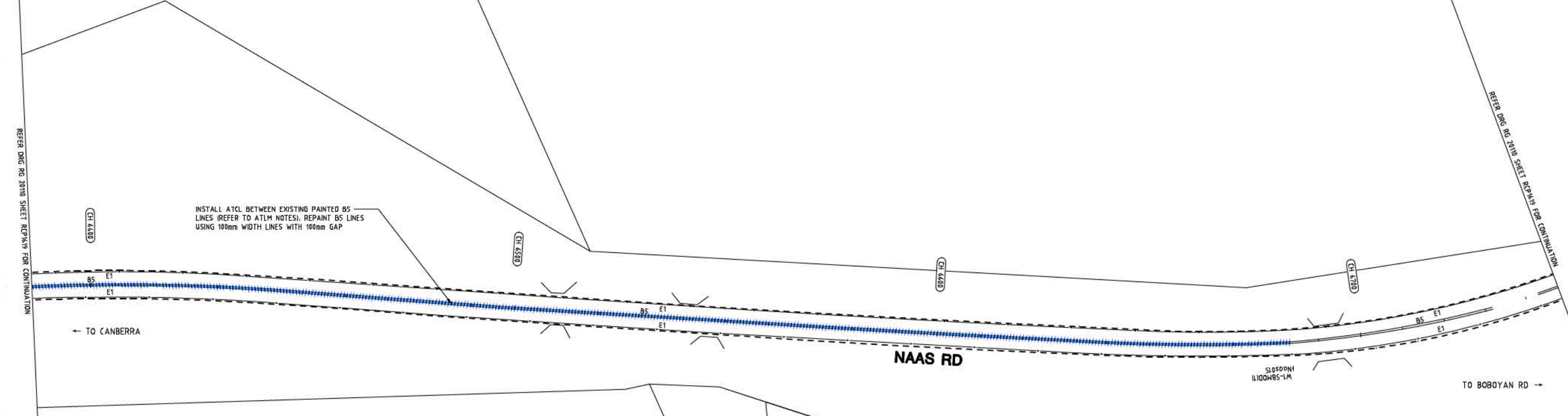
ATCL - AUDIO TACTILE CENTRE LINES

INSTALL BLACK AUDIO TACTILE CENTRE LINES

GUIDEPOST NOTES

AS DIRECTED BY THE SUPERINTENDENT ON SITE, INSTALL NEW APPROVED FLEXIBLE BASED GUIDEPOSTS TO REPLACE ALL MISSING OR DAMAGED GUIDEPOSTS AND AT ALL CULVERTS WITHIN THE PROJECT. ENSURE 2 GUIDEPOSTS AT EVERY HEADWALL INCLUDING HEADWALLS BEHIND GUARDRAILS!

INSTALL ATCL BETWEEN EXISTING PAINTED BS LINES (REFER TO ATLM NOTES). REPAINT BS LINES USING 100mm WIDTH LINES WITH 100mm GAP



NOTES

THE FOLLOWING SPECIFICATIONS / STD. DRG'S ARE TO BE USED FOR THIS CONTRACT:

SPECIFICATION:
CURRENT EDITION OF ACT GOVERNMENT STANDARD SPECIFICATION FOR URBAN INFRASTRUCTURE WORKS.

ACT GOVERNMENT STD. DRGS:
CURRENT EDITION OF DESIGN STANDARDS FOR URBAN INFRASTRUCTURE - STANDARD DRAWINGS.

GENERAL NOTES:
ALL PAVEMENT MARKINGS AND SIGN POSTING ARE TO BE IN ACCORDANCE WITH AUSTRALIAN STANDARD AS1742 EXCEPT WHERE MODIFIED BY ACT DEPARTMENT OF URBAN SERVICES 'DESIGN STANDARDS FOR URBAN INFRASTRUCTURE - STANDARD DRAWINGS'.

ALL SIGNAGE INSTALLED ON ELP'S ARE TO BE POSITIONED TO AVOID COVERING THE ELP ASSET NUMBER.

ALL SIGN BLADES ARE TO BE ERECTED AT A HEIGHT TO UNDERSIDE OF BLADE THAT CONFORMS WITH AS 1742.2 (2.0m MIN. GENERALLY, 2.5m MIN. IF OVERHANGING FOOTPATH OR IN PEDESTRIAN AREAS). EXISTING POSTS MAY BE USED IF PRACTICABLE OR SHALL BE EXTENDED OR REPLACED IF NOT.

ALL LINES TO BE ERADICATED SHALL BE REMOVED BY GRIT, SHOT OR WATER BLASTING OR OTHER APPROVED METHOD. BLACKING OUT OF LINES WITH DEGAUR OR OTHER COATINGS IS NOT PERMISSIBLE. THE CONTRACTOR SHALL REMOVE/PREPARE INCOMPATIBLE OR LOOSE AND FLAKING PAVEMENT MARKING MATERIALS PRIOR TO APPLICATION OF NEW PAVEMENT MARKINGS.

EXISTING RPM'S TO BE REMOVED ARE NOT SHOWN FOR CLARITY. THE CONTRACTOR SHALL REMOVE AND MAKE GOOD ALL REDUNDANT RPM'S. AS DIRECTED ON SITE BY THE SUPERINTENDENT REPLACE ALL MISSING OR DAMAGED RPPMS ON ALL LINETYPES

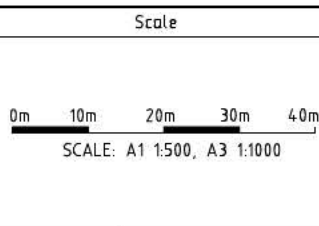
LEGEND

- ERADICATE LINEMARKING
- EXISTING LINEMARKING
- APPLY NEW LINEMARKING
- INSTALL AUDIO TACTILE LINE MARKING (REFER TO ATLM NOTES)

WORK AS EXECUTED	DESIGN AGENT	OFFICE OF A.C.T.
DRAWING AMENDED IN ACCORDANCE WITH ADVICE FROM:	RECOMMENDED FOR AUTHORIZATION:	AUTHORISED PURSUANT TO PART V of Road Transport (Safety and Traffic Management) ACT 1999
DATE:	R.D. GOSSIP P/L	AUTHORSING SIGNATURE:
CONSULTANT:	DRAWING NAME:	DATE:
NAME:	DELIVERING ANRAM	DOCUMENT NUMBER:
SIGNATURE:	NAAS RD	
DATE:	SCALE:	
	1:500	

SIGN SCHEDULE			
DESCRIPTION	HAND	SIZE	NO. OF.
SIGNS TO BE ERECTED			
-	-	-	-
SIGNS TO BE REMOVED			
-	-	-	-

AMENDMENTS		
AMENDMENT	APPROVAL	DATE



Design Agent

R.D. Gossip Pty Ltd
Consulting Engineers
Unit 126, 17 Princes Street
Canberra, ACT 2612
Ph: 02 4251 4313

Client

Project Officer: Kencho Choden
Project Number: 30490

ACT Government

Project		Drawing Title	
DELIVERING ANRAM		NAAS ROAD - SITE 16 TRAFFIC CONTROL DEVICE PLAN - 19 OF 32	
Date	24/09/21	Drg. No.	RG 20110
		Sheet	RCP1619
		Revision	0

AUDIO TACTILE LINE MARKING (ATLM) NOTES

ALL AUDIO TACTILE LINE MARKING SHALL BE IN ACCORDANCE WITH NSW RTA TECHNICAL DIRECTION TTD 2020/04.

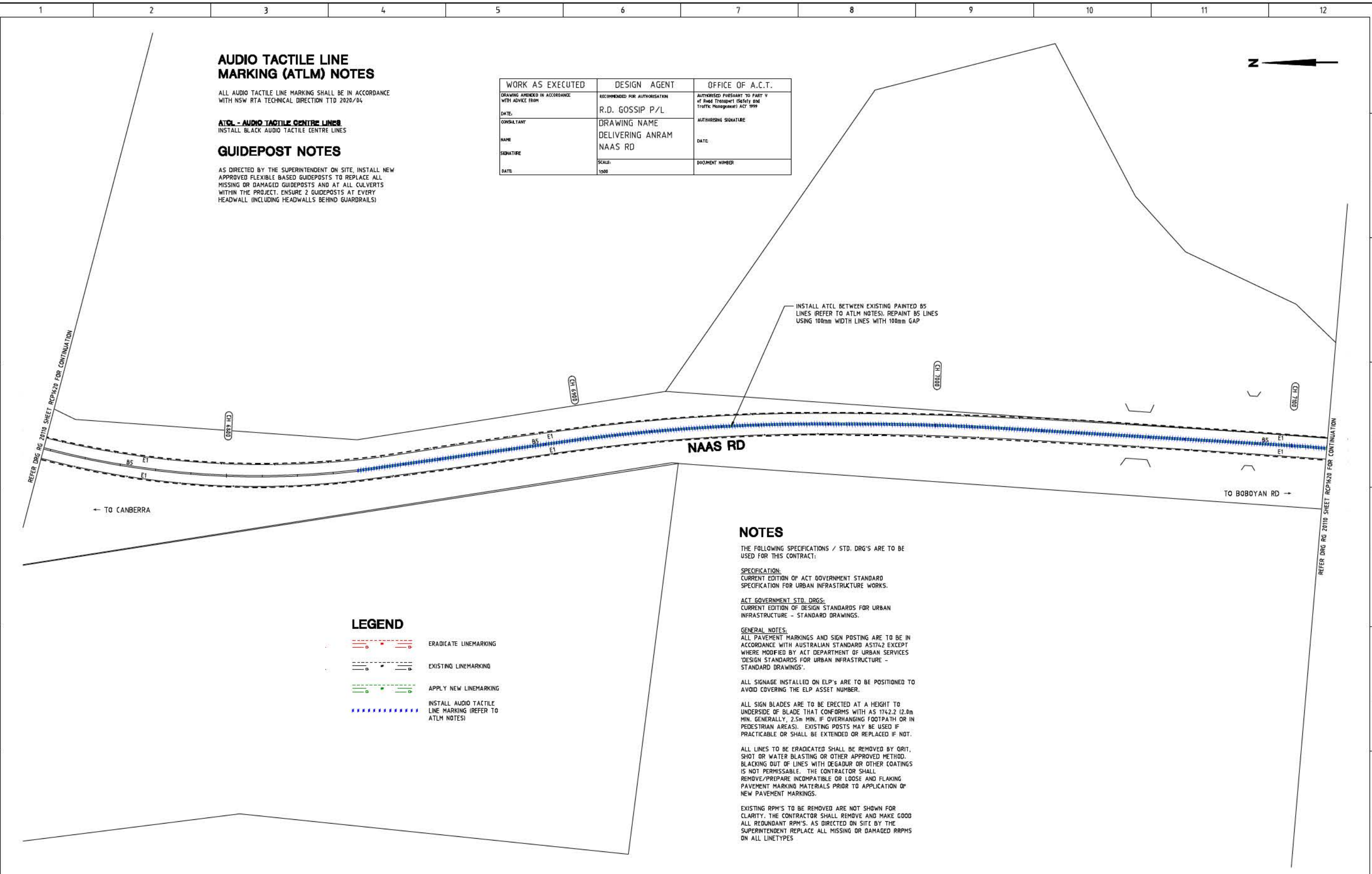
ATCL - AUDIO TACTILE CENTRE LINES

INSTALL BLACK AUDIO TACTILE CENTRE LINES

GUIDEPOST NOTES

AS DIRECTED BY THE SUPERINTENDENT ON SITE, INSTALL NEW APPROVED FLEXIBLE BASED GUIDEPOSTS TO REPLACE ALL MISSING OR DAMAGED GUIDEPOSTS AND AT ALL CULVERTS WITHIN THE PROJECT. ENSURE 2 GUIDEPOSTS AT EVERY HEADWALL (INCLUDING HEADWALLS BEHIND GUARDRAILS)

WORK AS EXECUTED	DESIGN AGENT	OFFICE OF A.C.T.
DRAWING AMENDED IN ACCORDANCE WITH ADVICE FROM	RECOMMENDED FOR AUTHORIZATION	AUTHORIZED PURSUANT TO PART V of Road Transport (Safety and Traffic Management) ACT 1999
DATE:	R.D. GOSSIP P/L	AUTHORIZING SIGNATURE
CONSULTANT	DRAWING NAME	DATE:
NAME	DELIVERING ANRAM	DOCUMENT NUMBER
SIGNATURE	NAAS RD	
DATE:	SCALE:	
	1:500	



LEGEND

- ERADICATE LINEMARKING
- EXISTING LINEMARKING
- APPLY NEW LINEMARKING
- INSTALL AUDIO TACTILE LINE MARKING (REFER TO ATLM NOTES)

NOTES

THE FOLLOWING SPECIFICATIONS / STD. DRG'S ARE TO BE USED FOR THIS CONTRACT:

SPECIFICATION:
CURRENT EDITION OF ACT GOVERNMENT STANDARD SPECIFICATION FOR URBAN INFRASTRUCTURE WORKS.

ACT GOVERNMENT STD. DRGS:
CURRENT EDITION OF DESIGN STANDARDS FOR URBAN INFRASTRUCTURE - STANDARD DRAWINGS.

GENERAL NOTES:
ALL PAVEMENT MARKINGS AND SIGN POSTING ARE TO BE IN ACCORDANCE WITH AUSTRALIAN STANDARD AS1742 EXCEPT WHERE MODIFIED BY ACT DEPARTMENT OF URBAN SERVICES 'DESIGN STANDARDS FOR URBAN INFRASTRUCTURE - STANDARD DRAWINGS'.

ALL SIGNAGE INSTALLED ON ELP'S ARE TO BE POSITIONED TO AVOID COVERING THE ELP ASSET NUMBER.

ALL SIGN BLADES ARE TO BE ERECTED AT A HEIGHT TO UNDERSIDE OF BLADE THAT CONFORMS WITH AS 1742.2 (2.0m MIN. GENERALLY, 2.5m MIN. IF OVERHANGING FOOTPATH OR IN PEDESTRIAN AREAS). EXISTING POSTS MAY BE USED IF PRACTICABLE OR SHALL BE EXTENDED OR REPLACED IF NOT.

ALL LINES TO BE ERADICATED SHALL BE REMOVED BY GRIT, SHOT OR WATER BLASTING OR OTHER APPROVED METHOD. BLACKING OUT OF LINES WITH DEGADUR OR OTHER COATINGS IS NOT PERMISSIBLE. THE CONTRACTOR SHALL REMOVE/PREPARE INCOMPATIBLE OR LOOSE AND FLAKING PAVEMENT MARKING MATERIALS PRIOR TO APPLICATION OF NEW PAVEMENT MARKINGS.

EXISTING RPM'S TO BE REMOVED ARE NOT SHOWN FOR CLARITY. THE CONTRACTOR SHALL REMOVE AND MAKE GOOD ALL REDUNDANT RPM'S. AS DIRECTED ON SITE BY THE SUPERINTENDENT REPLACE ALL MISSING OR DAMAGED RPM'S ON ALL LINETYPES

SIGN SCHEDULE				AMENDMENTS		
DESCRIPTION	HAND	SIZE	NO. OF.	AMENDMENT	APPROVAL	DATE
SIGNS TO BE ERECTED						
-	-	-	-			
SIGNS TO BE REMOVED						
-	-	-	-			

Scale	0m 10m 20m 30m 40m
SCALE: A1 1:500, A3 1:1000	

Design Agent

R.D. Gossip Pty Ltd
Consulting Engineers
Unit 126, 17 Princes Street
Canberra ACT 2612
Ph: 02 4251 4313

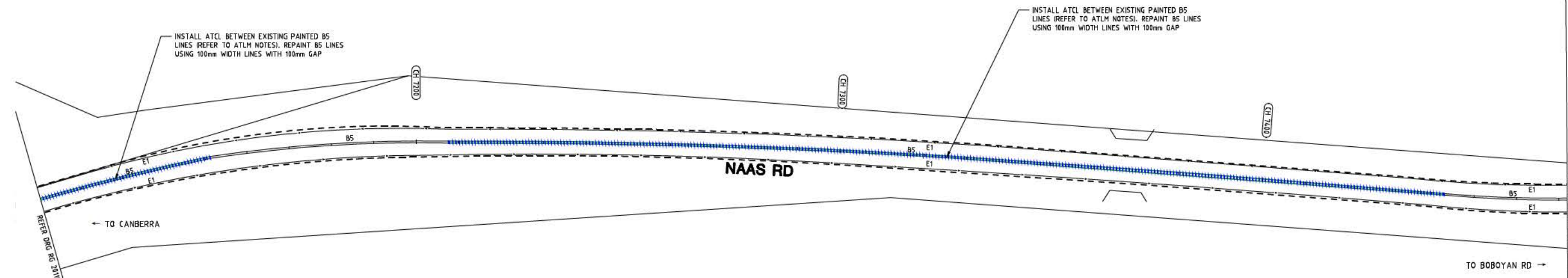
Client

Project Officer: Kencho Choden
Project Number: 30490

ACT Government

Project	Drawing Title
DELIVERING ANRAM	NAAS ROAD - SITE 16 TRAFFIC CONTROL DEVICE PLAN - 20 OF 32
Date	Drg. No. Sheet Revision
24/09/21	RG 20110 RCP1620 0

WORK AS EXECUTED	DESIGN AGENT	OFFICE OF A.C.T.
DRAWING AMENDED IN ACCORDANCE WITH ADVISE FROM	RECOMMENDED FOR AUTHORISATION	AUTHORISED PURSUANT TO PART V of Road Transport (Safety and Traffic Management) ACT 1999
DATE:	R.D. GOSSIP P/L	AUTHORISING SIGNATURE
CONSULTANT	DRAWING NAME	DATE:
NAME	DELIVERING ANRAM	DOCUMENT NUMBER
SIGNATURE	NAAS RD	
DATE:	SCALE:	
	1:500	



NOTES

THE FOLLOWING SPECIFICATIONS / STD. DRG'S ARE TO BE USED FOR THIS CONTRACT:

SPECIFICATION:
CURRENT EDITION OF ACT GOVERNMENT STANDARD SPECIFICATION FOR URBAN INFRASTRUCTURE WORKS.

ACT GOVERNMENT STD. DRGS:
CURRENT EDITION OF DESIGN STANDARDS FOR URBAN INFRASTRUCTURE - STANDARD DRAWINGS.

GENERAL NOTES:
ALL PAVEMENT MARKINGS AND SIGN POSTING ARE TO BE IN ACCORDANCE WITH AUSTRALIAN STANDARD AS1742 EXCEPT WHERE MODIFIED BY ACT DEPARTMENT OF URBAN SERVICES 'DESIGN STANDARDS FOR URBAN INFRASTRUCTURE - STANDARD DRAWINGS'.

ALL SIGNAGE INSTALLED ON ELP'S ARE TO BE POSITIONED TO AVOID COVERING THE ELP ASSET NUMBER.

ALL SIGN BLADES ARE TO BE ERECTED AT A HEIGHT TO UNDERSIDE OF BLADE THAT CONFORMS WITH AS 1742.2 (2.0m MIN. GENERALLY, 2.5m MIN. IF OVERHANGING FOOTPATH OR IN PEDESTRIAN AREAS). EXISTING POSTS MAY BE USED IF PRACTICABLE OR SHALL BE EXTENDED OR REPLACED IF NOT.

ALL LINES TO BE ERADICATED SHALL BE REMOVED BY GRIT, SHOT OR WATER BLASTING OR OTHER APPROVED METHOD. BLACKING OUT OF LINES WITH DEGAUR OR OTHER COATINGS IS NOT PERMISSIBLE. THE CONTRACTOR SHALL REMOVE/PREPARE INCOMPATIBLE OR LOOSE AND FLAKING PAVEMENT MARKING MATERIALS PRIOR TO APPLICATION OF NEW PAVEMENT MARKINGS.

EXISTING RPM'S TO BE REMOVED ARE NOT SHOWN FOR CLARITY. THE CONTRACTOR SHALL REMOVE AND MAKE GOOD ALL REDUNDANT RPM'S. AS DIRECTED ON SITE BY THE SUPERINTENDENT REPLACE ALL MISSING OR DAMAGED RRPM'S ON ALL LNETYPES

AUDIO TACTILE LINE MARKING (ATLM) NOTES

ALL AUDIO TACTILE LINE MARKING SHALL BE IN ACCORDANCE WITH NSW RTA TECHNICAL DIRECTION TTD 2020/04

ATCL - AUDIO TACTILE CENTRE LINES
INSTALL BLACK AUDIO TACTILE CENTRE LINES

GUIDEPOST NOTES

AS DIRECTED BY THE SUPERINTENDENT ON SITE, INSTALL NEW APPROVED FLEXIBLE BASED GUIDEPOSTS TO REPLACE ALL MISSING OR DAMAGED GUIDEPOSTS AND AT ALL CULVERTS WITHIN THE PROJECT. ENSURE 2 GUIDEPOSTS AT EVERY HEADWALL (INCLUDING HEADWALLS BEHIND GUARDRAILS)

LEGEND

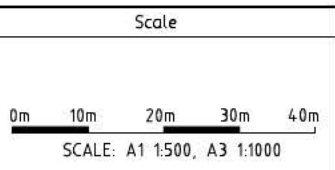
- ERADICATE LINEMARKING
- EXISTING LINEMARKING
- APPLY NEW LINEMARKING
- INSTALL AUDIO TACTILE LINE MARKING (REFER TO ATLM NOTES)

SIGN SCHEDULE			
DESCRIPTION	HAND	SIZE	NO. OF.
SIGNS TO BE ERECTED			
-	-	-	-
SIGNS TO BE REMOVED			
-	-	-	-

AMENDMENTS		
AMENDMENT	APPROVAL	DATE

DRAWING STAGE - LATEST DATE INDICATES DRAWING STATUS

Conceptual Sketch: 28/05/21	Final Sketch Plan: --/--/--	Final Design: 26/09/21
For tendering purposes only: --/--/--	Issued for construction: --/--/--	W.A.E.: --/--/--



Design Agent

R.D. Gossip Pty Ltd
Consulting Engineers
Unit 126, 12 Princes Street
Canberra ACT 2612
Ph: 02 4251 4313

Designed by
Drawn by
Checked by
Approved by

Client

Project Officer: Kencho Choden
Project Number: 30490

ACT Government

Project	Drawing Title
DELIVERING ANRAM	NAAS ROAD - SITE 16 TRAFFIC CONTROL DEVICE PLAN - 21 OF 32
Date: 24/09/21	Dwg. No. RG 20110 Sheet RCP1621 Revision 0

AUDIO TACTILE LINE MARKING (ATLM) NOTES

ALL AUDIO TACTILE LINE MARKING SHALL BE IN ACCORDANCE WITH NSW RTA TECHNICAL DIRECTION TTD 2020/04

ATCL - AUDIO TACTILE CENTRE LINES
INSTALL BLACK AUDIO TACTILE CENTRE LINES

GUIDEPOST NOTES

AS DIRECTED BY THE SUPERINTENDENT ON SITE, INSTALL NEW APPROVED FLEXIBLE BASED GUIDEPOSTS TO REPLACE ALL MISSING OR DAMAGED GUIDEPOSTS AND AT ALL CULVERTS WITHIN THE PROJECT. ENSURE 2 GUIDEPOSTS AT EVERY HEADWALL (INCLUDING HEADWALLS BEHIND GUARDRAILS)

WORK AS EXECUTED	DESIGN AGENT	OFFICE OF A.C.T.
DRAWING AMENDED IN ACCORDANCE WITH ADVICE FROM	RECOMMENDED FOR AUTHORIZATION	AUTHORIZED PURSUANT TO PART V of Road Transport (Safety and Traffic Management) ACT 1999
DATE:	R.D. GOSSIP P/L	
CONSULTANT	DRAWING NAME	AUTHORIZING SIGNATURE
NAME	DELIVERING ANRAM	DATE:
SIGNATURE	NAAS RD	DOCUMENT NUMBER
DATE:	SCALE	
	1:500	



REFER DRG RG 2010 SHEET RCP1622 FOR CONTINUATION

REFER DRG RG 2010 SHEET RCP1622 FOR CONTINUATION

INSTALL ATCL BETWEEN EXISTING PAINTED BS LINES (REFER TO ATLM NOTES). REPAINT BS LINES USING 100mm WIDTH LINES WITH 100mm GAP

NAAS RD

← TO CANBERRA

TO BOBOYAN RD →

NOTES

THE FOLLOWING SPECIFICATIONS / STD. DRG'S ARE TO BE USED FOR THIS CONTRACT:

SPECIFICATION:
CURRENT EDITION OF ACT GOVERNMENT STANDARD SPECIFICATION FOR URBAN INFRASTRUCTURE WORKS.

ACT GOVERNMENT STD. DRGS:
CURRENT EDITION OF DESIGN STANDARDS FOR URBAN INFRASTRUCTURE - STANDARD DRAWINGS.

GENERAL NOTES:
ALL PAVEMENT MARKINGS AND SIGN POSTING ARE TO BE IN ACCORDANCE WITH AUSTRALIAN STANDARD AS1742 EXCEPT WHERE MODIFIED BY ACT DEPARTMENT OF URBAN SERVICES 'DESIGN STANDARDS FOR URBAN INFRASTRUCTURE - STANDARD DRAWINGS'.

ALL SIGNAGE INSTALLED ON ELP'S ARE TO BE POSITIONED TO AVOID COVERING THE ELP ASSET NUMBER.

ALL SIGN BLADES ARE TO BE ERECTED AT A HEIGHT TO UNDERSIDE OF BLADE THAT CONFORMS WITH AS 1742.2 (2.0m MIN. GENERALLY, 2.5m MIN. IF OVERHANGING FOOTPATH OR IN PEDESTRIAN AREAS). EXISTING POSTS MAY BE USED IF PRACTICABLE OR SHALL BE EXTENDED OR REPLACED IF NOT.

ALL LINES TO BE ERADICATED SHALL BE REMOVED BY GRIT, SHOT OR WATER BLASTING OR OTHER APPROVED METHOD. BLACKING OUT OF LINES WITH DEGADUR OR OTHER COATINGS IS NOT PERMISSIBLE. THE CONTRACTOR SHALL REMOVE/PREPARE INCOMPATIBLE OR LOOSE AND FLAKING PAVEMENT MARKING MATERIALS PRIOR TO APPLICATION OF NEW PAVEMENT MARKINGS.

EXISTING RPPM'S TO BE REMOVED ARE NOT SHOWN FOR CLARITY. THE CONTRACTOR SHALL REMOVE AND MAKE GOOD ALL REDUNDANT RPPM'S. AS DIRECTED ON SITE BY THE SUPERINTENDENT REPLACE ALL MISSING OR DAMAGED RPPMS ON ALL LINETYPES

LEGEND

- ERADICATE LINEMARKING
- EXISTING LINEMARKING
- APPLY NEW LINEMARKING
- INSTALL AUDIO TACTILE LINE MARKING (REFER TO ATLM NOTES)

SIGN SCHEDULE

DESCRIPTION	HAND	SIZE	NO. OF.
SIGNS TO BE ERECTED			
-	-	-	-
SIGNS TO BE REMOVED			
-	-	-	-

AMENDMENTS

AMENDMENT	APPROVAL	DATE

Scale

SCALE: A1 1:500, A3 1:1000

Design Agent

R.D. Gossip Pty Ltd
Consulting Engineers
Unit 126, 17 Princes Street
Canberra, ACT 2612
Ph: 02 6251 6113

Client

Project Officer: Kencho Choden
Project Number: 30490

ACT Government

Project

DELIVERING ANRAM

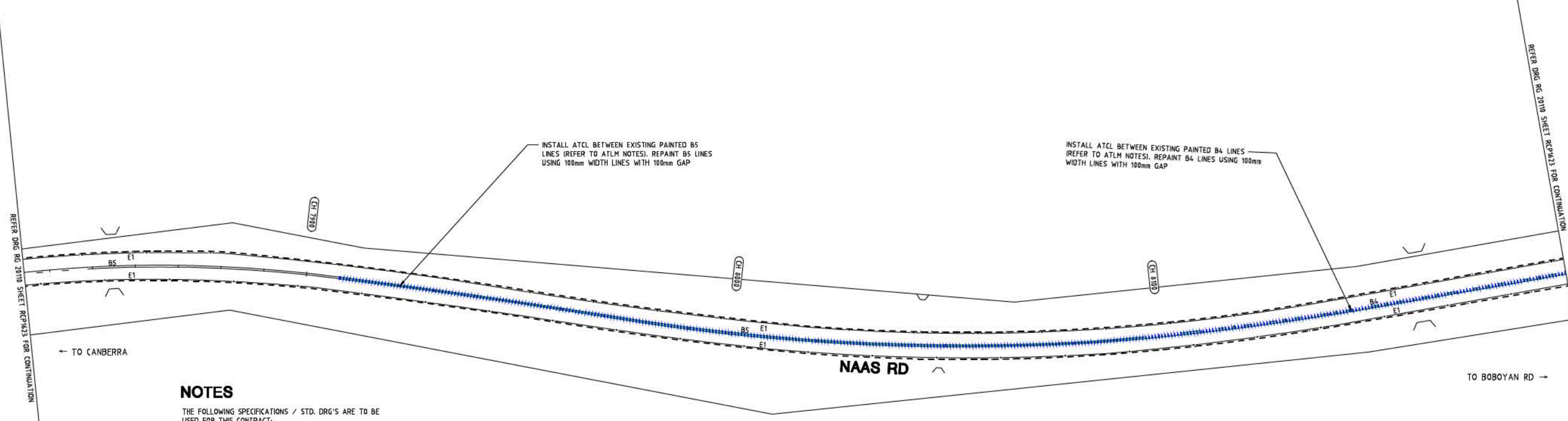
Drawing Title

**NAAS ROAD - SITE 16
TRAFFIC CONTROL DEVICE PLAN
- 22 OF 32**

Date: 24/09/21

Drg. No. **RG 20110** Sheet **RCP1622** Revision **0**

WORK AS EXECUTED	DESIGN AGENT	OFFICE OF A.C.T.
DRAWING APPROVED IN ACCORDANCE WITH ADVICE FROM:	RECOMMENDED FOR AUTHORIZATION	AUTHORIZED PURSUANT TO PART V of Road Transport (Safety and Traffic Management) ACT 1999
DATE:	R.D. GOSSIP P/L	AUTHORISING SIGNATURE
CONSULTANT:	DRAWING NAME	DATE:
NAME:	DELIVERING ANRAM	DOCUMENT NUMBER:
SIGNATURE:	NAAS RD	
DATE:	SCALE	
	1:500	



NOTES

THE FOLLOWING SPECIFICATIONS / STD. DRG'S ARE TO BE USED FOR THIS CONTRACT:

SPECIFICATION:
CURRENT EDITION OF ACT GOVERNMENT STANDARD SPECIFICATION FOR URBAN INFRASTRUCTURE WORKS.

ACT GOVERNMENT STD. DRGS:
CURRENT EDITION OF DESIGN STANDARDS FOR URBAN INFRASTRUCTURE - STANDARD DRAWINGS.

GENERAL NOTES:
ALL PAVEMENT MARKINGS AND SIGN POSTING ARE TO BE IN ACCORDANCE WITH AUSTRALIAN STANDARD AS1742 EXCEPT WHERE MODIFIED BY ACT DEPARTMENT OF URBAN SERVICES 'DESIGN STANDARDS FOR URBAN INFRASTRUCTURE - STANDARD DRAWINGS'.

ALL SIGNAGE INSTALLED ON ELP'S ARE TO BE POSITIONED TO AVOID COVERING THE ELP ASSET NUMBER.

ALL SIGN BLADES ARE TO BE ERECTED AT A HEIGHT TO UNDERSIDE OF BLADE THAT CONFORMS WITH AS 1742.2 (2.0m MIN. GENERALLY, 2.5m MIN. IF OVERHANGING FOOTPATH OR IN PEDESTRIAN AREAS). EXISTING POSTS MAY BE USED IF PRACTICABLE OR SHALL BE EXTENDED OR REPLACED IF NOT.

ALL LINES TO BE ERADICATED SHALL BE REMOVED BY GRIT, SHOT OR WATER BLASTING OR OTHER APPROVED METHOD. BLACKING OUT OF LINES WITH DEGAJUR OR OTHER COATINGS IS NOT PERMISSIBLE. THE CONTRACTOR SHALL REMOVE/PREPARE INCOMPATIBLE OR LOOSE AND FLAKING PAVEMENT MARKING MATERIALS PRIOR TO APPLICATION OF NEW PAVEMENT MARKINGS.

EXISTING RPM'S TO BE REMOVED ARE NOT SHOWN FOR CLARITY. THE CONTRACTOR SHALL REMOVE AND MAKE GOOD ALL REDUNDANT RPM'S. AS DIRECTED ON SITE BY THE SUPERINTENDENT REPLACE ALL MISSING OR DAMAGED RRPMS ON ALL LINETYPES

AUDIO TACTILE LINE MARKING (ATLM) NOTES

ALL AUDIO TACTILE LINE MARKING SHALL BE IN ACCORDANCE WITH NSW RTA TECHNICAL DIRECTION TTD 2020/04

ATCL - AUDIO TACTILE CENTRE LINES
INSTALL BLACK AUDIO TACTILE CENTRE LINES

GUIDEPOST NOTES

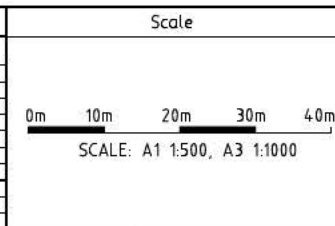
AS DIRECTED BY THE SUPERINTENDENT ON SITE, INSTALL NEW APPROVED FLEXIBLE BASED GUIDEPOSTS TO REPLACE ALL MISSING OR DAMAGED GUIDEPOSTS AND AT ALL CULVERTS WITHIN THE PROJECT. ENSURE 2 GUIDEPOSTS AT EVERY HEADWALL (INCLUDING HEADWALLS BEHIND GUARDRAILS)

LEGEND

- ERADICATE LINEMARKING
- EXISTING LINEMARKING
- APPLY NEW LINEMARKING
- INSTALL AUDIO TACTILE LINE MARKING (REFER TO ATLM NOTES)

SIGN SCHEDULE			
DESCRIPTION	HAND	SIZE	NO. OF.
SIGNS TO BE ERECTED			
-	-	-	-
SIGNS TO BE REMOVED			
-	-	-	-

AMENDMENTS		
AMENDMENT	APPROVAL	DATE



Design Agent

R.D. Gossip Pty Ltd
Consulting Engineers
Unit 126, 17 Preston Street
Canberra ACT 2612
Ph: 02 6251 6313

Client

ACT Government

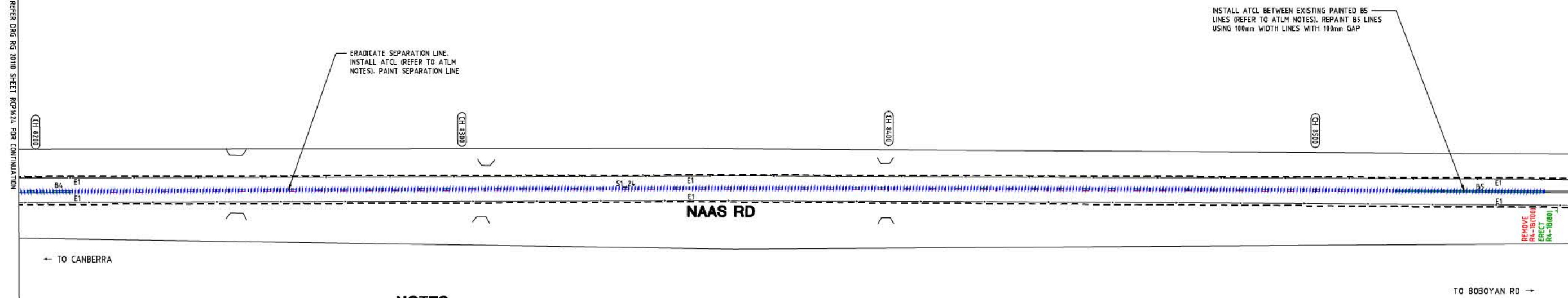
Project	Drawing Title
DELIVERING ANRAM	NAAS ROAD - SITE 16 TRAFFIC CONTROL DEVICE PLAN - 23 OF 32
Date: 24/09/21	Drg. No. RG 20110 Sheet RCP1623 Revision 0

WORK AS EXECUTED	DESIGN AGENT	OFFICE OF A.C.T.
DRAWING AMENDED IN ACCORDANCE WITH ADVICE FROM	RECOMMENDED FOR AUTHORISATION	AUTHORISED PURSUANT TO PART V of Road Transport (Safety and Traffic Management) ACT 1999
DATE:	R.D. GOSSIP P/L	AUTHORISING SIGNATURE
CONSULTANT	DRAWING NAME	DATE:
NAME	DELIVERING ANRAM	DOCUMENT NUMBER
SIGNATURE	NAAS RD	
DATE:	SCALE:	
	1:500	



REFER DRG RG 2010 SHEET RCP1624 FOR CONTINUATION

REFER DRG RG 2010 SHEET RCP1624 FOR CONTINUATION



NOTES

THE FOLLOWING SPECIFICATIONS / STD. DRG'S ARE TO BE USED FOR THIS CONTRACT:

SPECIFICATION:
CURRENT EDITION OF ACT GOVERNMENT STANDARD SPECIFICATION FOR URBAN INFRASTRUCTURE WORKS.

ACT GOVERNMENT STD. DRGS:
CURRENT EDITION OF DESIGN STANDARDS FOR URBAN INFRASTRUCTURE - STANDARD DRAWINGS.

GENERAL NOTES:
ALL PAVEMENT MARKINGS AND SIGN POSTING ARE TO BE IN ACCORDANCE WITH AUSTRALIAN STANDARD AS1742 EXCEPT WHERE MODIFIED BY ACT DEPARTMENT OF URBAN SERVICES 'DESIGN STANDARDS FOR URBAN INFRASTRUCTURE - STANDARD DRAWINGS'.

ALL SIGNAGE INSTALLED ON ELP'S ARE TO BE POSITIONED TO AVOID COVERING THE ELP ASSET NUMBER.

ALL SIGN BLADES ARE TO BE ERECTED AT A HEIGHT TO UNDERSIDE OF BLADE THAT CONFORMS WITH AS 1742.2 (2.0m MIN. GENERALLY, 2.5m MIN. IF OVERHANGING FOOTPATH OR IN PEDESTRIAN AREAS). EXISTING POSTS MAY BE USED IF PRACTICABLE OR SHALL BE EXTENDED OR REPLACED IF NOT.

ALL LINES TO BE ERADICATED SHALL BE REMOVED BY GRIT, SHOT OR WATER BLASTING OR OTHER APPROVED METHOD. BLACKING OUT OF LINES WITH DEGAOUR OR OTHER COATINGS IS NOT PERMISSIBLE. THE CONTRACTOR SHALL REMOVE/PREPARE INCOMPATIBLE OR LOOSE AND FLAKING PAVEMENT MARKING MATERIALS PRIOR TO APPLICATION OF NEW PAVEMENT MARKINGS.

EXISTING RPM'S TO BE REMOVED ARE NOT SHOWN FOR CLARITY. THE CONTRACTOR SHALL REMOVE AND MAKE GOOD ALL REDUNDANT RPM'S. AS DIRECTED ON SITE BY THE SUPERINTENDENT REPLACE ALL MISSING OR DAMAGED RPPMS ON ALL LINETYPES

AUDIO TACTILE LINE MARKING (ATLM) NOTES

ALL AUDIO TACTILE LINE MARKING SHALL BE IN ACCORDANCE WITH NSW RTA TECHNICAL DIRECTION TTD 2020/04.

ATCL - AUDIO TACTILE CENTRE LINES
INSTALL BLACK AUDIO TACTILE CENTRE LINES

GUIDEPOST NOTES

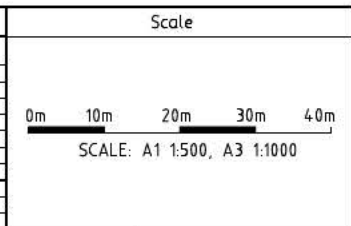
AS DIRECTED BY THE SUPERINTENDENT ON SITE, INSTALL NEW APPROVED FLEXIBLE BASED GUIDEPOSTS TO REPLACE ALL MISSING OR DAMAGED GUIDEPOSTS AND AT ALL CULVERTS WITHIN THE PROJECT. ENSURE 2 GUIDEPOSTS AT EVERY HEADWALL (INCLUDING HEADWALLS BEHIND GUARDRAILS)

LEGEND

- ERADICATE LINEMARKING
- EXISTING LINEMARKING
- APPLY NEW LINEMARKING
- INSTALL AUDIO TACTILE LINE MARKING (REFER TO ATLM NOTES)

SIGN SCHEDULE			
DESCRIPTION	HAND	SIZE	NO. OF.
SIGNS TO BE ERECTED			
RL-1 SPEED LIMIT(100)	-	B	1
SIGNS TO BE REMOVED			
RL-1 SPEED LIMIT(100)	-	B	1

AMENDMENTS		
AMENDMENT	APPROVAL	DATE



Design Agent

R.D. Gossip Pty Ltd
Consulting Engineers
Unit 126, 17 Princes Street
Canberra, ACT 2612
Ph: 02 6251 6313

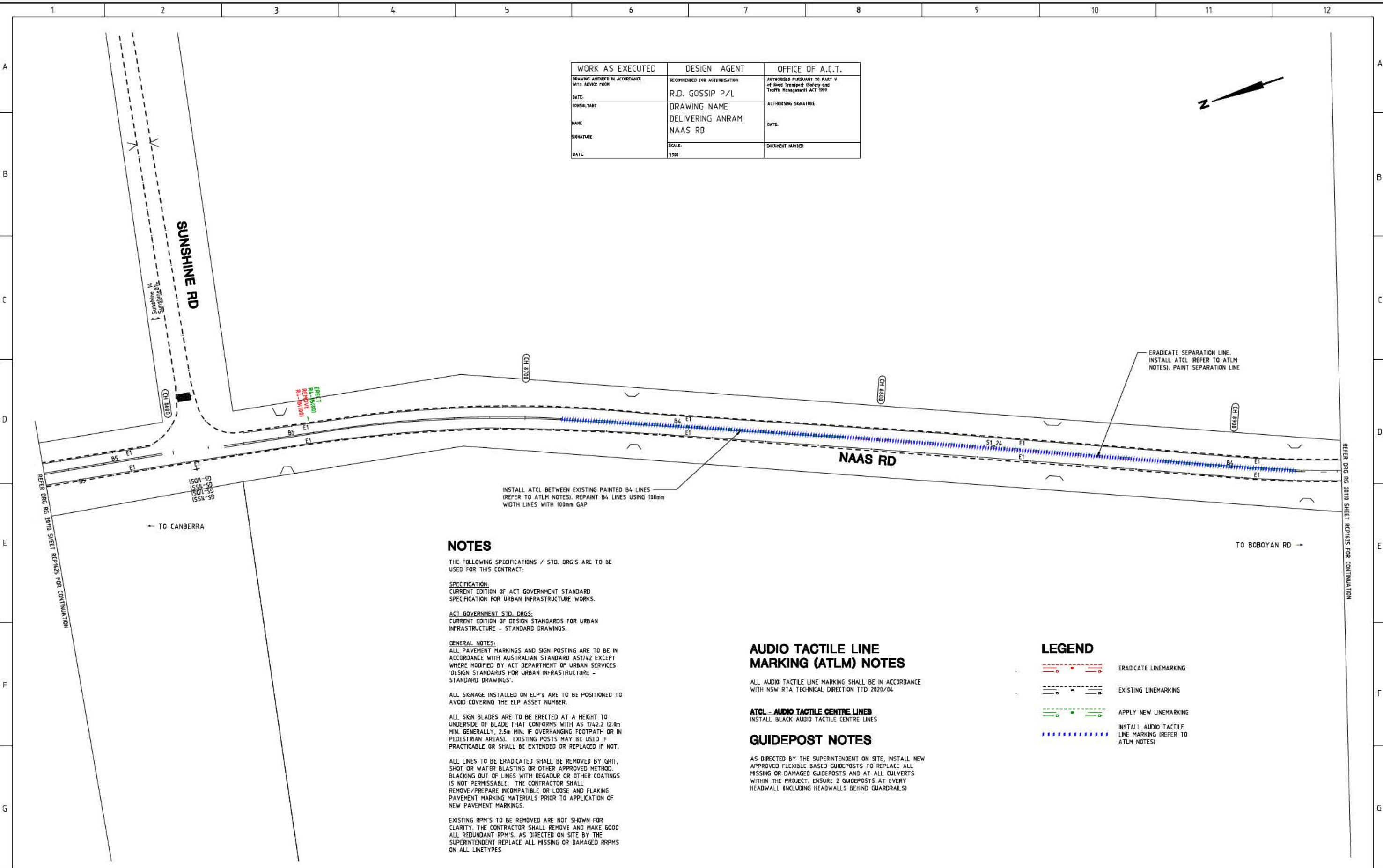
Client

Project Officer: Kencho Choden
Project Number: 30490

ACT Government

Project	Drawing Title
DELIVERING ANRAM	NAAS ROAD - SITE 16 TRAFFIC CONTROL DEVICE PLAN - 24 OF 32
Date: 24/09/21	Drg. No. RG 20110 Sheet RCP1624 Revision 0

WORK AS EXECUTED	DESIGN AGENT	OFFICE OF A.C.T.
DRAWING APPROVED IN ACCORDANCE WITH ADVICE FROM:	RECOMMENDED FOR AUTHORIZATION:	AUTHORIZED PURSUANT TO PART V of Road Transport (Safety and Traffic Management) ACT 1999
DATE:	R.D. GOSSIP P/L	AUTHORIZING SIGNATURE
CONSULTANT:	DRAWING NAME	DATE:
NAME:	DELIVERING ANRAM	DOCUMENT NUMBER:
SIGNATURE:	NAAS RD	
DATE:	SCALE:	
	1:500	



NOTES

THE FOLLOWING SPECIFICATIONS / STD. DRG'S ARE TO BE USED FOR THIS CONTRACT:

SPECIFICATION:
CURRENT EDITION OF ACT GOVERNMENT STANDARD SPECIFICATION FOR URBAN INFRASTRUCTURE WORKS.

ACT GOVERNMENT STD. DRGS:
CURRENT EDITION OF DESIGN STANDARDS FOR URBAN INFRASTRUCTURE - STANDARD DRAWINGS.

GENERAL NOTES:
ALL PAVEMENT MARKINGS AND SIGN POSTING ARE TO BE IN ACCORDANCE WITH AUSTRALIAN STANDARD AS1742 EXCEPT WHERE MODIFIED BY ACT DEPARTMENT OF URBAN SERVICES 'DESIGN STANDARDS FOR URBAN INFRASTRUCTURE - STANDARD DRAWINGS'.

ALL SIGNAGE INSTALLED ON ELP'S ARE TO BE POSITIONED TO AVOID COVERING THE ELP ASSET NUMBER.

ALL SIGN BLADES ARE TO BE ERECTED AT A HEIGHT TO UNDERSIDE OF BLADE THAT CONFORMS WITH AS 1742.2 (2.0m MIN. GENERALLY, 2.5m MIN. IF OVERHANGING FOOTPATH OR IN PEDESTRIAN AREAS). EXISTING POSTS MAY BE USED IF PRACTICABLE OR SHALL BE EXTENDED OR REPLACED IF NOT.

ALL LINES TO BE ERADICATED SHALL BE REMOVED BY GRIT, SHOT OR WATER BLASTING OR OTHER APPROVED METHOD. BLACKING OUT OF LINES WITH DEGADUR OR OTHER COATINGS IS NOT PERMISSIBLE. THE CONTRACTOR SHALL REMOVE/PREPARE INCOMPATIBLE OR LOOSE AND FLAKING PAVEMENT MARKING MATERIALS PRIOR TO APPLICATION OF NEW PAVEMENT MARKINGS.

EXISTING RPM'S TO BE REMOVED ARE NOT SHOWN FOR CLARITY. THE CONTRACTOR SHALL REMOVE AND MAKE GOOD ALL REDUNDANT RPM'S. AS DIRECTED ON SITE BY THE SUPERINTENDENT REPLACE ALL MISSING OR DAMAGED RRPM'S ON ALL LINETYPES

AUDIO TACTILE LINE MARKING (ATLM) NOTES

ALL AUDIO TACTILE LINE MARKING SHALL BE IN ACCORDANCE WITH NSW RTA TECHNICAL DIRECTION TTD 2020/04.

ATCL - AUDIO TACTILE CENTRE LINES
INSTALL BLACK AUDIO TACTILE CENTRE LINES

GUIDEPOST NOTES

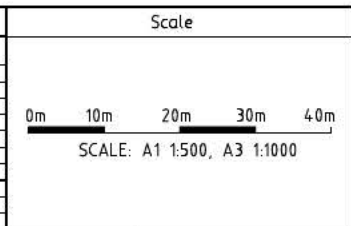
AS DIRECTED BY THE SUPERINTENDENT ON SITE, INSTALL NEW APPROVED FLEXIBLE BASED GUIDEPOSTS TO REPLACE ALL MISSING OR DAMAGED GUIDEPOSTS AND AT ALL CULVERTS WITHIN THE PROJECT. ENSURE 2 GUIDEPOSTS AT EVERY HEADWALL INCLUDING HEADWALLS BEHIND GUARDRAILS!

LEGEND

- ERADICATE LINEMARKING
- EXISTING LINEMARKING
- APPLY NEW LINEMARKING
- INSTALL AUDIO TACTILE LINE MARKING (REFER TO ATLM NOTES)

SIGN SCHEDULE			
DESCRIPTION	HAND	SIZE	NO. OF.
SIGNS TO BE ERECTED			
RA-1 SPEED LIMIT(100)	-	B	1
SIGNS TO BE REMOVED			
RA-1 SPEED LIMIT(100)	-	B	1

AMENDMENTS		
AMENDMENT	APPROVAL	DATE



Design Agent

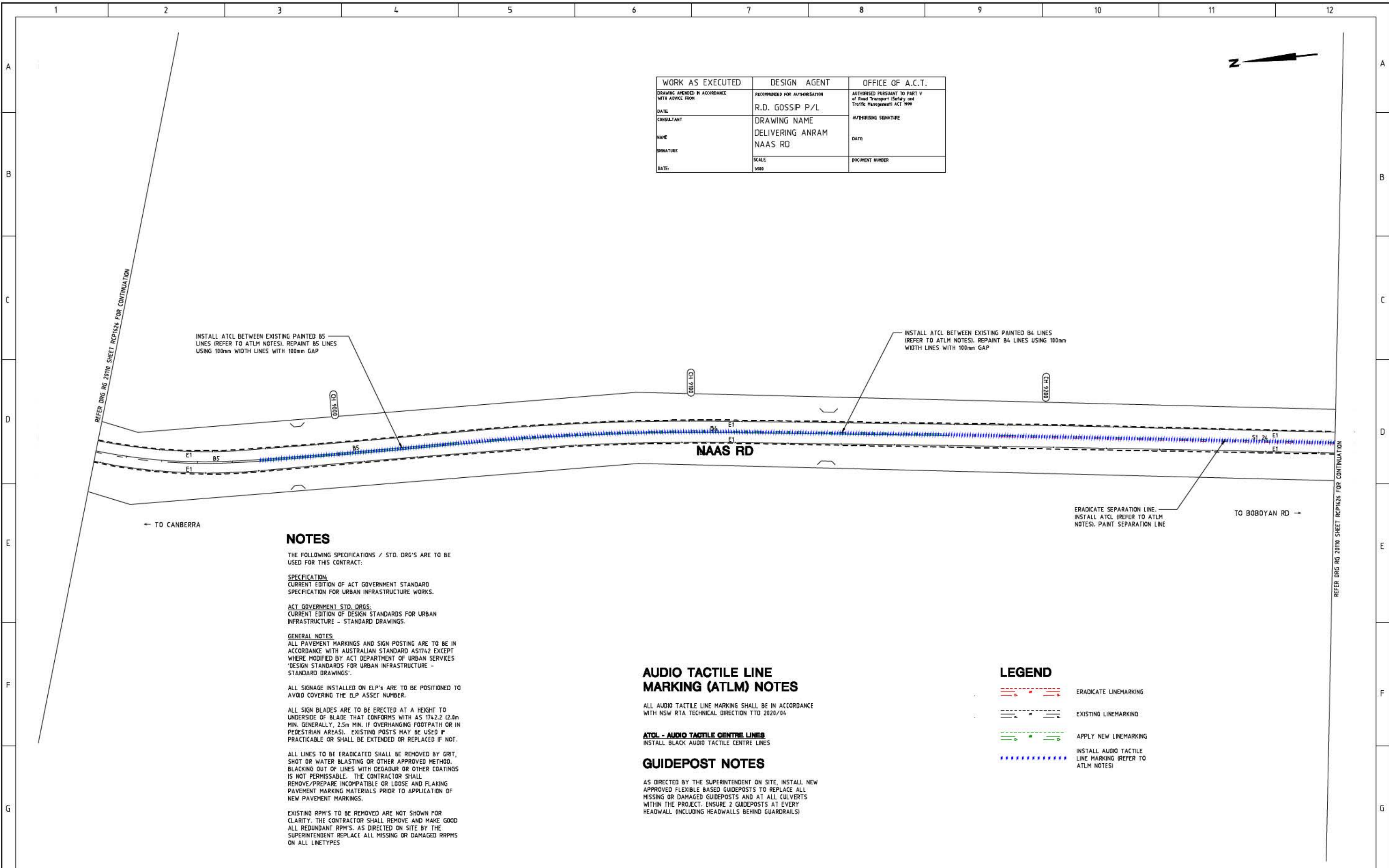
R.D. Gossip Pty Ltd
Consulting Engineers
Unit 126, 12 Provan Street
Canberra ACT 2612
Ph: 02 6251 6113

Client

Project Officer: Kencho Choden
Project Number: 30490

ACT Government

Project		Drawing Title	
DELIVERING ANRAM		NAAS ROAD - SITE 16 TRAFFIC CONTROL DEVICE PLAN - 25 OF 32	
Date	24/09/21	Drg. No.	RG 20110
Sheet	RCP1625	Revision	0



WORK AS EXECUTED	DESIGN AGENT	OFFICE OF A.C.T.
DRAWING AMENDED IN ACCORDANCE WITH ADVICE FROM	RECOMMENDED FOR AUTHORIZATION	AUTHORIZED PURSUANT TO PART V of Road Transport (Safety and Traffic Management) ACT 1999
DATE:	R.D. GOSSIP P/L	AUTHORIZING SIGNATURE
CONSULTANT	DRAWING NAME	DATE:
NAME	DELIVERING ANRAM	DOCUMENT NUMBER
SIGNATURE	NAAS RD	
DATE:	SCALE	
	1:500	

INSTALL ATCL BETWEEN EXISTING PAINTED B5 LINES (REFER TO ATLM NOTES). REPAINT B5 LINES USING 100mm WIDTH LINES WITH 100mm GAP

INSTALL ATCL BETWEEN EXISTING PAINTED B4 LINES (REFER TO ATLM NOTES). REPAINT B4 LINES USING 100mm WIDTH LINES WITH 100mm GAP

ERADICATE SEPARATION LINE. INSTALL ATCL (REFER TO ATLM NOTES). PAINT SEPARATION LINE

REFER DRG RG 2010 SHEET RCP1626 FOR CONTINUATION

REFER DRG RG 2010 SHEET RCP1626 FOR CONTINUATION

← TO CANBERRA

TO BOBOYAN RD →

NOTES

THE FOLLOWING SPECIFICATIONS / STD. DRG'S ARE TO BE USED FOR THIS CONTRACT:

SPECIFICATION:
CURRENT EDITION OF ACT GOVERNMENT STANDARD SPECIFICATION FOR URBAN INFRASTRUCTURE WORKS.

ACT GOVERNMENT STD. DRGS:
CURRENT EDITION OF DESIGN STANDARDS FOR URBAN INFRASTRUCTURE - STANDARD DRAWINGS.

GENERAL NOTES:
ALL PAVEMENT MARKINGS AND SIGN POSTING ARE TO BE IN ACCORDANCE WITH AUSTRALIAN STANDARD AS1742 EXCEPT WHERE MODIFIED BY ACT DEPARTMENT OF URBAN SERVICES 'DESIGN STANDARDS FOR URBAN INFRASTRUCTURE - STANDARD DRAWINGS'.

ALL SIGNAGE INSTALLED ON ELP'S ARE TO BE POSITIONED TO AVOID COVERING THE ELP ASSET NUMBER.

ALL SIGN BLADES ARE TO BE ERECTED AT A HEIGHT TO UNDERSIDE OF BLADE THAT CONFORMS WITH AS 1742.2 (2.0m MIN. GENERALLY, 2.5m MIN. IF OVERHANGING FOOTPATH OR IN PEDESTRIAN AREAS). EXISTING POSTS MAY BE USED IF PRACTICABLE OR SHALL BE EXTENDED OR REPLACED IF NOT.

ALL LINES TO BE ERADICATED SHALL BE REMOVED BY GRIT, SHOT DR WATER BLASTING OR OTHER APPROVED METHOD. BLACKING OUT OF LINES WITH DEGAJUR OR OTHER COATINGS IS NOT PERMISSABLE. THE CONTRACTOR SHALL REMOVE/PREPARE INCOMPATIBLE OR LOOSE AND FLAKING PAVEMENT MARKING MATERIALS PRIOR TO APPLICATION OF NEW PAVEMENT MARKINGS.

EXISTING RPM'S TO BE REMOVED ARE NOT SHOWN FOR CLARITY. THE CONTRACTOR SHALL REMOVE AND MAKE GOOD ALL REDUNDANT RPM'S. AS DIRECTED ON SITE BY THE SUPERINTENDENT REPLACE ALL MISSING OR DAMAGED RPPMS ON ALL LNETYPES

AUDIO TACTILE LINE MARKING (ATLM) NOTES

ALL AUDIO TACTILE LINE MARKING SHALL BE IN ACCORDANCE WITH NSW RTA TECHNICAL DIRECTION TTD 2020/04

ATCL - AUDIO TACTILE CENTRE LINES
INSTALL BLACK AUDIO TACTILE CENTRE LINES

GUIDEPOST NOTES

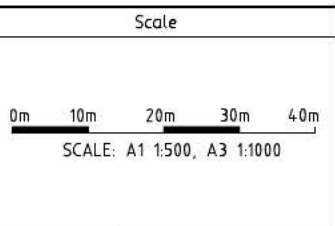
AS DIRECTED BY THE SUPERINTENDENT ON SITE, INSTALL NEW APPROVED FLEXIBLE BASED GUIDEPOSTS TO REPLACE ALL MISSING OR DAMAGED GUIDEPOSTS AND AT ALL CULVERTS WITHIN THE PROJECT. ENSURE 2 GUIDEPOSTS AT EVERY HEADWALL (INCLUDING HEADWALLS BEHIND GUARDRAILS)

LEGEND

- ERADICATE LINEMARKING
- EXISTING LINEMARKING
- APPLY NEW LINEMARKING
- INSTALL AUDIO TACTILE LINE MARKING (REFER TO ATLM NOTES)

SIGN SCHEDULE			
DESCRIPTION	HAND	SIZE	NO. OF.
SIGNS TO BE ERECTED			
-			
SIGNS TO BE REMOVED			
-			

AMENDMENTS		
AMENDMENT	APPROVAL	DATE



Design Agent

R.D. Gossip Pty Ltd
Consulting Engineers
Unit 126, 17 Princes Street
Canberra ACT 2612
Ph: 02 6251 6313

Client

Project Officer: Kencho Choden
Project Number: 30490

ACT Government

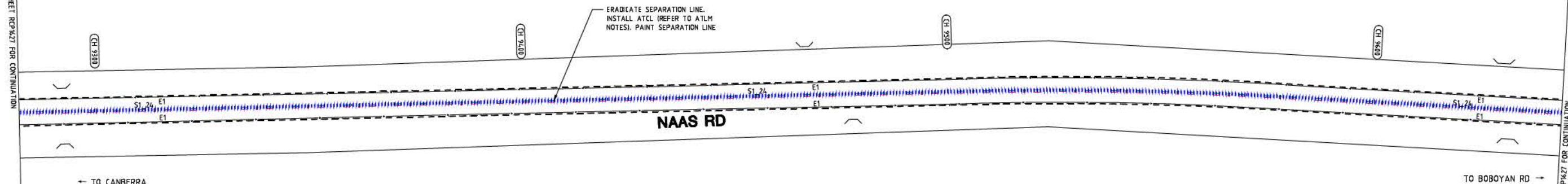
Project		Drawing Title	
DELIVERING ANRAM		NAAS ROAD - SITE 16 TRAFFIC CONTROL DEVICE PLAN - 26 OF 32	
Date	Drg. No.	Sheet	Revision
24/09/21	RG 20110	RCP1626	0

WORK AS EXECUTED	DESIGN AGENT	OFFICE OF A.C.T.
DRAWING AMENDED IN ACCORDANCE WITH ADVICE FROM	RECOMMENDED FOR AUTHORIZATION	AUTHORISED PURSUANT TO PART V of Road Transport Safety and Traffic Management ACT 1999
DATE	R.D. GOSSIP P/L	AUTHORIZING SIGNATURE
CONSULTANT	DRAWING NAME	DATE
NAME	DELIVERING ANRAM	DOCUMENT NUMBER
SIGNATURE	NAAS RD	
DATE	SCALE: 1:500	



REFER DRG RG 2010 SHEET RCP1627 FOR CONTINUATION

REFER DRG RG 2010 SHEET RCP1627 FOR CONTINUATION



NOTES

THE FOLLOWING SPECIFICATIONS / STD. DRG'S ARE TO BE USED FOR THIS CONTRACT:

SPECIFICATION:
CURRENT EDITION OF ACT GOVERNMENT STANDARD SPECIFICATION FOR URBAN INFRASTRUCTURE WORKS.

ACT GOVERNMENT STD. DRGS:
CURRENT EDITION OF DESIGN STANDARDS FOR URBAN INFRASTRUCTURE - STANDARD DRAWINGS.

GENERAL NOTES:
ALL PAVEMENT MARKINGS AND SIGN POSTING ARE TO BE IN ACCORDANCE WITH AUSTRALIAN STANDARD AS1742 EXCEPT WHERE MODIFIED BY ACT DEPARTMENT OF URBAN SERVICES 'DESIGN STANDARDS FOR URBAN INFRASTRUCTURE - STANDARD DRAWINGS'.


ALL SIGNAGE INSTALLED ON ELP'S ARE TO BE POSITIONED TO AVOID COVERING THE ELP ASSET NUMBER.

ALL SIGN BLADES ARE TO BE ERECTED AT A HEIGHT TO UNDERSIDE OF BLADE THAT CONFORMS WITH AS 1742.2 (2.4m MIN. GENERALLY, 2.5m MIN. IF OVERHANGING FOOTPATH OR IN PEDESTRIAN AREAS). EXISTING POSTS MAY BE USED IF PRACTICABLE OR SHALL BE EXTENDED OR REPLACED IF NOT.

ALL LINES TO BE ERADICATED SHALL BE REMOVED BY GRIT, SHOT OR WATER BLASTING OR OTHER APPROVED METHOD. BLACKING OUT OF LINES WITH DEGAJUR OR OTHER COATINGS IS NOT PERMISSIBLE. THE CONTRACTOR SHALL REMOVE/PREPARE INCOMPATIBLE OR LOOSE AND FLAKING PAVEMENT MARKING MATERIALS PRIOR TO APPLICATION OF NEW PAVEMENT MARKINGS.

EXISTING RPM'S TO BE REMOVED ARE NOT SHOWN FOR CLARITY. THE CONTRACTOR SHALL REMOVE AND MAKE GOOD ALL REDUNDANT RPM'S, AS DIRECTED ON SITE BY THE SUPERINTENDENT REPLACE ALL MISSING OR DAMAGED RPPMS ON ALL LINETYPES

LEGEND



AUDIO TACTILE LINE MARKING (ATLM) NOTES

ALL AUDIO TACTILE LINE MARKING SHALL BE IN ACCORDANCE WITH NSW RTA TECHNICAL DIRECTION TTD 2020/04

ATCL - AUDIO TACTILE CENTRE LINES

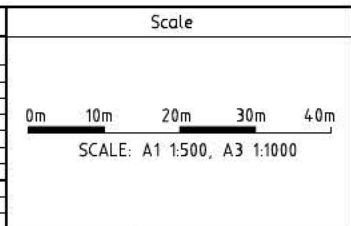
INSTALL BLACK AUDIO TACTILE CENTRE LINES

GUIDEPOST NOTES

AS DIRECTED BY THE SUPERINTENDENT ON SITE, INSTALL NEW APPROVED FLEXIBLE BASED GUIDEPOSTS TO REPLACE ALL MISSING OR DAMAGED GUIDEPOSTS AND AT ALL CULVERTS WITHIN THE PROJECT. ENSURE 2 GUIDEPOSTS AT EVERY HEADWALL (INCLUDING HEADWALLS BEHIND GUARDRAILS)

SIGN SCHEDULE				
DESCRIPTION	HAND	SIZE	NO. OF	
SIGNS TO BE ERECTED				
-	-	-	-	-
SIGNS TO BE REMOVED				
-	-	-	-	-

AMENDMENTS		
AMENDMENT	APPROVAL	DATE



Design Agent

R.D. Gossip Pty Ltd
Consulting Engineers
Unit 126, 17 Princes Street
Canberra, ACT 2612
Ph: 02 6251 6313

Client

Project Officer: Kencho Choden
Project Number: 30490

ACT Government

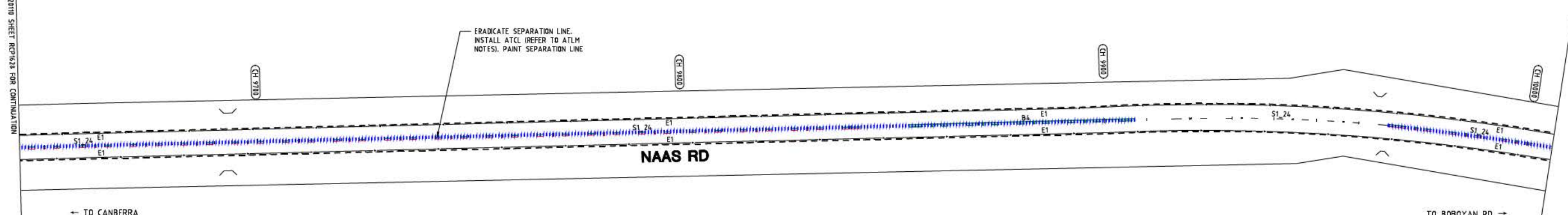
Project		Drawing Title	
DELIVERING ANRAM		NAAS ROAD - SITE 16 TRAFFIC CONTROL DEVICE PLAN - 27 OF 32	
Date	24/09/21	Dwg. No.	RG 20110
		Sheet	RCP1627
		Revision	0

WORK AS EXECUTED	DESIGN AGENT	OFFICE OF A.C.T.
DRAWING AMENDED IN ACCORDANCE WITH ADVICE FROM	RECOMMENDED FOR AUTHORIZATION	AUTHORIZED PURSUANT TO PART V of Road Transport (Safety and Traffic Management) ACT 1999
DATE:	R.D. GOSSIP P/L	
CONSULTANT	DRAWING NAME	AUTHORIZING SIGNATURE
NAME	DELIVERING ANRAM	DATE
SIGNATURE	NAAS RD	DOCUMENT NUMBER
DATE	SCALE:	
	1:500	



REFER DRG RG 2010 SHEET RCP1628 FOR CONTINUATION

REFER DRG RG 2010 SHEET RCP1628 FOR CONTINUATION



NOTES

THE FOLLOWING SPECIFICATIONS / STD. DRG'S ARE TO BE USED FOR THIS CONTRACT:

SPECIFICATION:
CURRENT EDITION OF ACT GOVERNMENT STANDARD SPECIFICATION FOR URBAN INFRASTRUCTURE WORKS.

ACT GOVERNMENT STD. DRGS:
CURRENT EDITION OF DESIGN STANDARDS FOR URBAN INFRASTRUCTURE - STANDARD DRAWINGS.

GENERAL NOTES:
ALL PAVEMENT MARKINGS AND SIGN POSTING ARE TO BE IN ACCORDANCE WITH AUSTRALIAN STANDARD AS1742 EXCEPT WHERE MODIFIED BY ACT DEPARTMENT OF URBAN SERVICES 'DESIGN STANDARDS FOR URBAN INFRASTRUCTURE - STANDARD DRAWINGS'.

ALL SIGNAGE INSTALLED ON ELP'S ARE TO BE POSITIONED TO AVOID COVERING THE ELP ASSET NUMBER.

ALL SIGN BLADES ARE TO BE ERECTED AT A HEIGHT TO UNDERSIDE OF BLADE THAT CONFORMS WITH AS 1742.2 (2.0m MIN. GENERALLY, 2.5m MIN. IF OVERHANGING FOOTPATH OR IN PEDESTRIAN AREAS). EXISTING POSTS MAY BE USED IF PRACTICABLE OR SHALL BE EXTENDED OR REPLACED IF NOT.

ALL LINES TO BE ERADICATED SHALL BE REMOVED BY GRIT, SHOT OR WATER BLASTING OR OTHER APPROVED METHOD. BLACKING OUT OF LINES WITH DEGRADOR OR OTHER COATINGS IS NOT PERMISSABLE. THE CONTRACTOR SHALL REMOVE/PREPARE INCOMPATIBLE OR LOOSE AND FLAKING PAVEMENT MARKING MATERIALS PRIOR TO APPLICATION OF NEW PAVEMENT MARKINGS.

EXISTING RPM'S TO BE REMOVED ARE NOT SHOWN FOR CLARITY. THE CONTRACTOR SHALL REMOVE AND MAKE GOOD ALL REDUNDANT RPM'S. AS DIRECTED ON SITE BY THE SUPERINTENDENT REPLACE ALL MISSING OR DAMAGED RRPM'S ON ALL LINETYPES

AUDIO TACTILE LINE MARKING (ATLM) NOTES

ALL AUDIO TACTILE LINE MARKING SHALL BE IN ACCORDANCE WITH NSW RTA TECHNICAL DIRECTION TTD 2020/04.

ATCL - AUDIO TACTILE CENTRE LINES

INSTALL BLACK AUDIO TACTILE CENTRE LINES

GUIDEPOST NOTES

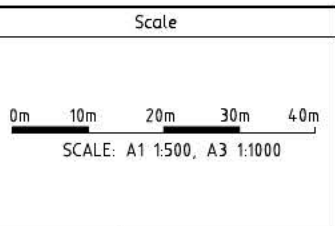
AS DIRECTED BY THE SUPERINTENDENT ON SITE, INSTALL NEW APPROVED FLEXIBLE BASED GUIDEPOSTS TO REPLACE ALL MISSING OR DAMAGED GUIDEPOSTS AND AT ALL CULVERTS WITHIN THE PROJECT. ENSURE 2 GUIDEPOSTS AT EVERY HEADWALL (INCLUDING HEADWALLS BEHIND GUARDRAILS)

LEGEND

- ERADICATE LINEMARKING
- EXISTING LINEMARKING
- APPLY NEW LINEMARKING
- INSTALL AUDIO TACTILE LINE MARKING (REFER TO ATLM NOTES)

SIGN SCHEDULE			
DESCRIPTION	HAND	SIZE	NO. OF.
SIGNS TO BE ERECTED			
-	-	-	-
SIGNS TO BE REMOVED			
-	-	-	-

AMENDMENTS		
AMENDMENT	APPROVAL	DATE



Design Agent

R.D. Gossip Pty Ltd
Consulting Engineers
Unit 126, 17 Princes Street
Canberra, ACT 2612
Ph: 02 4251 4313

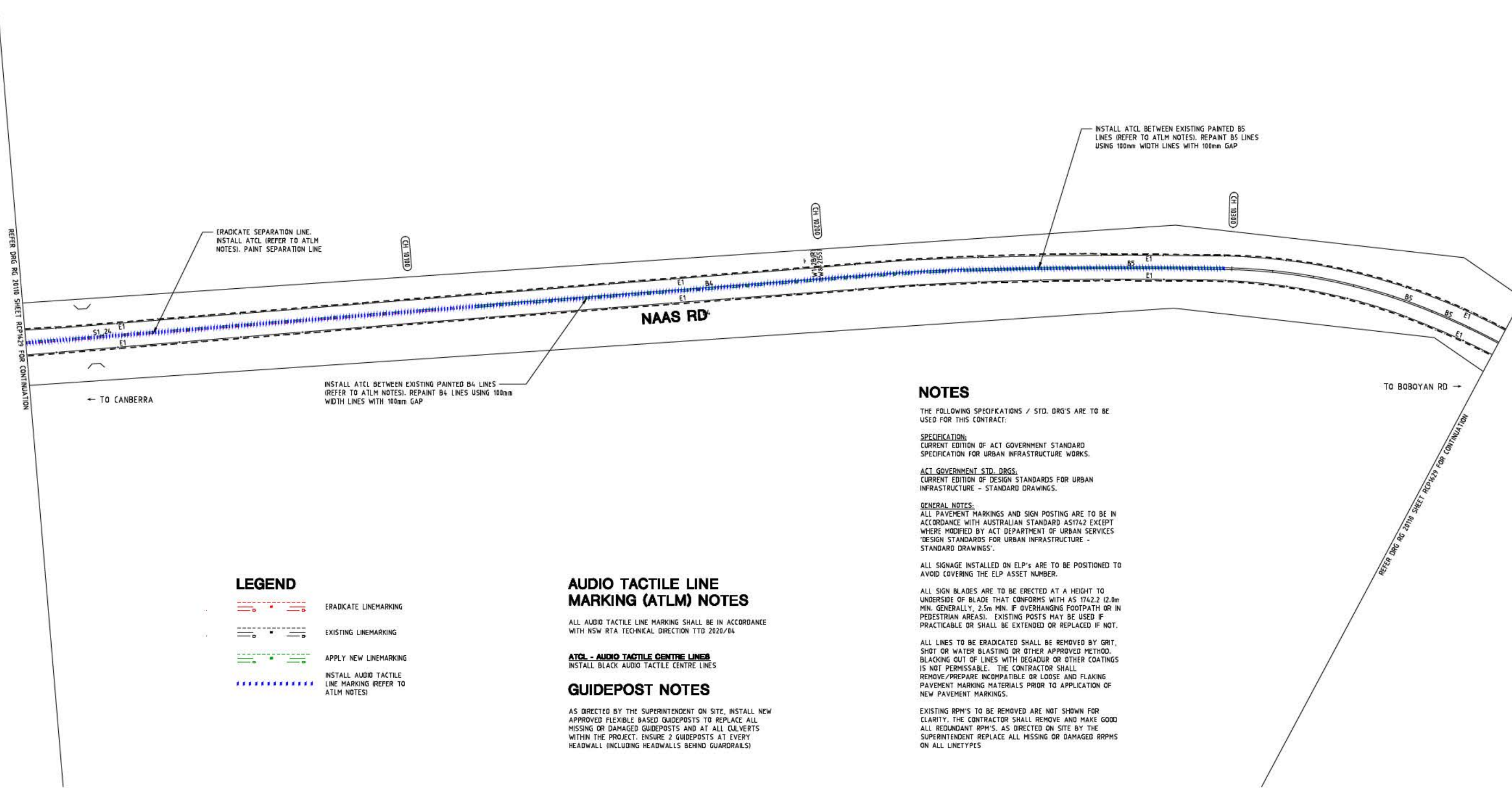
Client

Project Officer: Kencho Choden
Project Number: 30490

ACT Government

Project	Drawing Title
DELIVERING ANRAM	NAAS ROAD - SITE 16 TRAFFIC CONTROL DEVICE PLAN - 28 OF 32
Date: 24/09/21	Dwg. No. RG 20110 Sheet RCP1628 Revision 0

WORK AS EXECUTED	DESIGN AGENT	OFFICE OF A.C.T.
DRAWING AMENDED IN ACCORDANCE WITH ADVICE FROM:	RECOMMENDED FOR AUTHORIZATION:	AUTHORIZED PURSUANT TO PART V of Road Transport (Safety and Traffic Management) ACT 1999
DATE:	R.D. GOSSIP P/L	AUTHORISING SIGNATURE:
CONSULTANT:	DRAWING NAME:	DATE:
NAME:	DELIVERING ANRAM	DOCUMENT NUMBER:
SIGNATURE:	NAAS RD	
DATE:	SCALE:	
	1:500	



LEGEND

	ERADICATE LINEMARKING
	EXISTING LINEMARKING
	APPLY NEW LINEMARKING
	INSTALL AUDIO TACTILE LINE MARKING (REFER TO ATLM NOTES)

AUDIO TACTILE LINE MARKING (ATLM) NOTES

ALL AUDIO TACTILE LINE MARKING SHALL BE IN ACCORDANCE WITH NSW RTA TECHNICAL DIRECTION TTD 2020/04

ATCL - AUDIO TACTILE CENTRE LINES

INSTALL BLACK AUDIO TACTILE CENTRE LINES

GUIDEPOST NOTES

AS DIRECTED BY THE SUPERINTENDENT ON SITE, INSTALL NEW APPROVED FLEXIBLE BASED GUIDEPOSTS TO REPLACE ALL MISSING OR DAMAGED GUIDEPOSTS AND AT ALL CULVERTS WITHIN THE PROJECT. ENSURE 2 GUIDEPOSTS AT EVERY HEADWALL (INCLUDING HEADWALLS BEHIND GUARDRAILS)

NOTES

THE FOLLOWING SPECIFICATIONS / STD. DRG'S ARE TO BE USED FOR THIS CONTRACT:

SPECIFICATION:
CURRENT EDITION OF ACT GOVERNMENT STANDARD SPECIFICATION FOR URBAN INFRASTRUCTURE WORKS.

ACT GOVERNMENT STD. DRGS:
CURRENT EDITION OF DESIGN STANDARDS FOR URBAN INFRASTRUCTURE - STANDARD DRAWINGS.

GENERAL NOTES:
ALL PAVEMENT MARKINGS AND SIGN POSTING ARE TO BE IN ACCORDANCE WITH AUSTRALIAN STANDARD AS1742 EXCEPT WHERE MODIFIED BY ACT DEPARTMENT OF URBAN SERVICES 'DESIGN STANDARDS FOR URBAN INFRASTRUCTURE - STANDARD DRAWINGS'.

ALL SIGNAGE INSTALLED ON ELP'S ARE TO BE POSITIONED TO AVOID COVERING THE ELP ASSET NUMBER.

ALL SIGN BLADES ARE TO BE ERECTED AT A HEIGHT TO UNDERSIDE OF BLADE THAT CONFORMS WITH AS 1742.2 (2.0m MIN. GENERALLY, 2.5m MIN. IF OVERHANGING FOOTPATH OR IN PEDESTRIAN AREAS). EXISTING POSTS MAY BE USED IF PRACTICABLE OR SHALL BE EXTENDED OR REPLACED IF NOT.

ALL LINES TO BE ERADICATED SHALL BE REMOVED BY GRIT, SHOT OR WATER BLASTING OR OTHER APPROVED METHOD. BLACKING OUT OF LINES WITH DEGADUR OR OTHER COATINGS IS NOT PERMISSABLE. THE CONTRACTOR SHALL REMOVE/PREPARE INCOMPATIBLE OR LOOSE AND FLAKING PAVEMENT MARKING MATERIALS PRIOR TO APPLICATION OF NEW PAVEMENT MARKINGS.

EXISTING RPM'S TO BE REMOVED ARE NOT SHOWN FOR CLARITY. THE CONTRACTOR SHALL REMOVE AND MAKE GOOD ALL REDUNDANT RPM'S. AS DIRECTED ON SITE BY THE SUPERINTENDENT REPLACE ALL MISSING OR DAMAGED RPM'S ON ALL LINETYPES

SIGN SCHEDULE

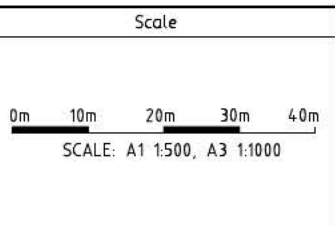
DESCRIPTION	HAND	SIZE	NO. OF.
SIGNS TO BE ERECTED			
-	-	-	-
SIGNS TO BE REMOVED			
-	-	-	-

AMENDMENTS

AMENDMENT	APPROVAL	DATE

DRAWING STAGE - LATEST DATE INDICATES DRAWING STATUS

Conceptual Sketch: 28/05/21	Final Sketch Plan: --/--/--	Final Design: 24/09/21
For tendering purposes only: --/--/--	Issued for construction: --/--/--	W.A.E.: --/--/--



Design Agent

R.D. Gossip Pty Ltd
Consulting Engineers
Unit 126, 12 Prawn Street
Canberra, ACT 2612
Ph: 02 4291 6113

Client

Project Officer: Kencho Choden
Project Number: 30490

ACT Government

Project

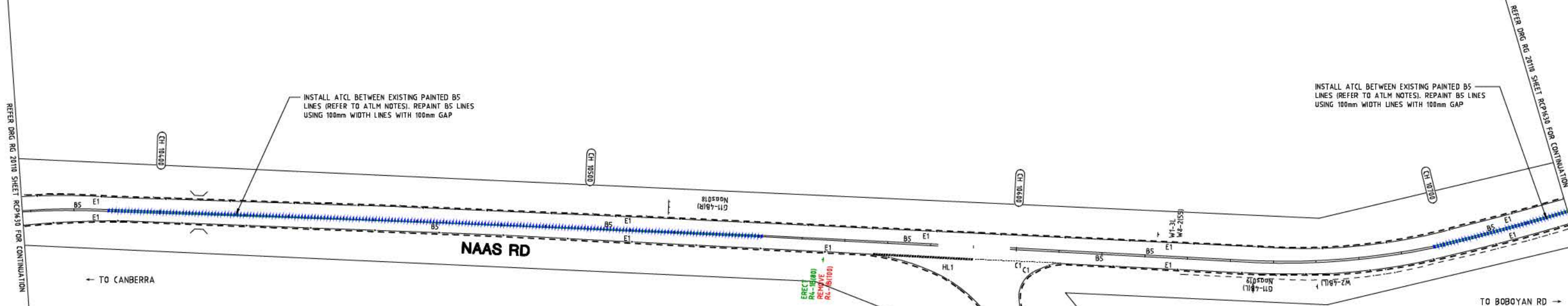
DELIVERING ANRAM

Drawing Title

NAAS ROAD - SITE 16
TRAFFIC CONTROL DEVICE PLAN
- 29 OF 32

Date: 24/09/21	Drg. No.: RG 20110	Sheet: RCP1629	Revision: 0
----------------	--------------------	----------------	-------------

WORK AS EXECUTED	DESIGN AGENT	OFFICE OF A.C.T.
DRAWING AMENDED IN ACCORDANCE WITH ADVICE FROM	RECOMMENDED FOR AUTHORIZATION	AUTHORISED PURSUANT TO PART V of Road Transport (Safety and Traffic Management) ACT 1999
DATE:	R.D. GOSSIP P/L	AUTHORISING SIGNATURE
CONSULTANT	DRAWING NAME	DATE:
NAME	DELIVERING ANRAM	DOCUMENT NUMBER
SIGNATURE	NAAS RD	
DATE:	SCALE:	
	1:500	



NOTES

THE FOLLOWING SPECIFICATIONS / STD. DRG'S ARE TO BE USED FOR THIS CONTRACT:

SPECIFICATION:
CURRENT EDITION OF ACT GOVERNMENT STANDARD SPECIFICATION FOR URBAN INFRASTRUCTURE WORKS.

ACT GOVERNMENT STD. DRGS:
CURRENT EDITION OF DESIGN STANDARDS FOR URBAN INFRASTRUCTURE - STANDARD DRAWINGS.

GENERAL NOTES:
ALL PAVEMENT MARKINGS AND SIGN POSTING ARE TO BE IN ACCORDANCE WITH AUSTRALIAN STANDARD AS1742 EXCEPT WHERE MODIFIED BY ACT DEPARTMENT OF URBAN SERVICES 'DESIGN STANDARDS FOR URBAN INFRASTRUCTURE - STANDARD DRAWINGS'.

ALL SIGNAGE INSTALLED ON ELP'S ARE TO BE POSITIONED TO AVOID COVERING THE ELP ASSET NUMBER.

ALL SIGN BLADES ARE TO BE ERECTED AT A HEIGHT TO UNDERSIDE OF BLADE THAT CONFORMS WITH AS 1742.2 (2.0m MIN. GENERALLY, 2.5m MIN. IF OVERHANGING FOOTPATH OR IN PEDESTRIAN AREAS). EXISTING POSTS MAY BE USED IF PRACTICABLE OR SHALL BE EXTENDED OR REPLACED IF NOT.

ALL LINES TO BE ERADICATED SHALL BE REMOVED BY GRIT, SHOT OR WATER BLASTING OR OTHER APPROVED METHOD. BLACKING OUT OF LINES WITH DEGRADUR OR OTHER COATINGS IS NOT PERMISSIBLE. THE CONTRACTOR SHALL REMOVE/PREPARE INCOMPATIBLE OR LOOSE AND FLAKING PAVEMENT MARKING MATERIALS PRIOR TO APPLICATION OF NEW PAVEMENT MARKINGS.

EXISTING RPM'S TO BE REMOVED ARE NOT SHOWN FOR CLARITY. THE CONTRACTOR SHALL REMOVE AND MAKE GOOD ALL REDUNDANT RPM'S. AS DIRECTED ON SITE BY THE SUPERINTENDENT REPLACE ALL MISSING OR DAMAGED RRPMS ON ALL LINETYPES

LEGEND

- ERADICATE LINEMARKING
- EXISTING LINEMARKING
- APPLY NEW LINEMARKING
- INSTALL AUDIO TACTILE LINE MARKING (REFER TO ATLM NOTES)

AUDIO TACTILE LINE MARKING (ATLM) NOTES

ALL AUDIO TACTILE LINE MARKING SHALL BE IN ACCORDANCE WITH NSW RTA TECHNICAL DIRECTION TTD 2020/04

ATCL - AUDIO TACTILE CENTRE LINES


INSTALL BLACK AUDIO TACTILE CENTRE LINES

GUIDEPOST NOTES

AS DIRECTED BY THE SUPERINTENDENT ON SITE, INSTALL NEW APPROVED FLEXIBLE BASED GUIDEPOSTS TO REPLACE ALL MISSING OR DAMAGED GUIDEPOSTS AND AT ALL CULVERTS WITHIN THE PROJECT. ENSURE 2 GUIDEPOSTS AT EVERY HEADWALL (INCLUDING HEADWALLS BEHIND GUARDRAILS)

SIGN SCHEDULE			
DESCRIPTION	HAND	SIZE	NO. OF.
SIGNS TO BE ERECTED			
R4-1 SPEED LIMIT(100)	-	B	1
SIGNS TO BE REMOVED			
R4-1 SPEED LIMIT(100)	-	B	1

AMENDMENTS		
AMENDMENT	APPROVAL	DATE



Design Agent

R.D. Gossip Pty Ltd
Consulting Engineers
Unit 126, 17 Princes Street
Canberra ACT 2612
Ph: 02 4251 4313

Client

Project Officer: Kencho Choden
Project Number: 30490

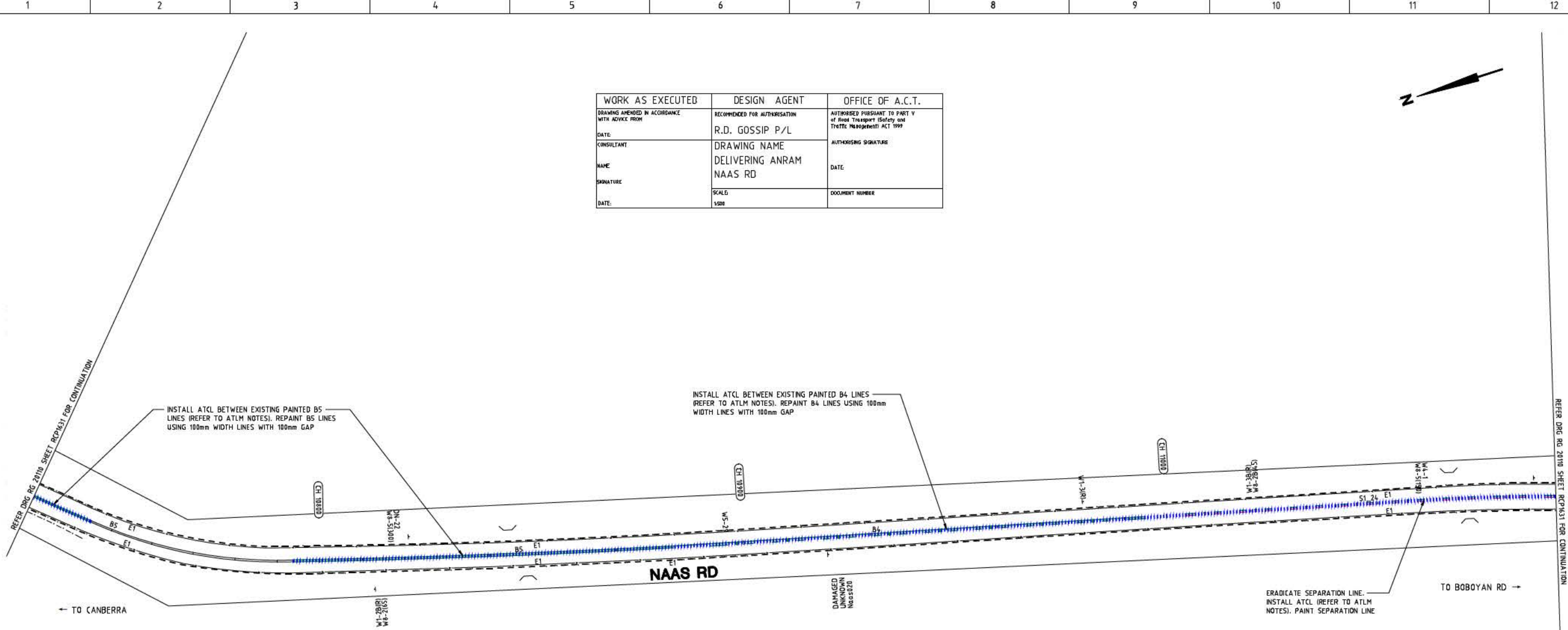
ACT Government

Project	Drawing Title
DELIVERING ANRAM	NAAS ROAD - SITE 16 TRAFFIC CONTROL DEVICE PLAN - 30 OF 32
Date: 24/09/21	Drg. No. RG 20110 Sheet RCP1630 Revision 0

DRAWING STAGE - LATEST DATE INDICATES DRAWING STATUS

Conceptual Sketch: 28/05/21 Final Sketch Plan: --/--/-- Final Design: 24/09/21
For tendering purposes only: --/--/-- Issued for construction: --/--/-- W.A.E.: --/--/--

WORK AS EXECUTED	DESIGN AGENT	OFFICE OF A.C.T.
DRAWING AMENDED IN ACCORDANCE WITH ADVICE FROM	RECOMMENDED FOR AUTHORIZATION	AUTHORIZED PURSUANT TO PART V of Road Transport (Safety and Traffic Management) ACT 1999
DATE	R.D. GOSSIP P/L	AUTHORISING SIGNATURE
CONSULTANT	DRAWING NAME	DATE
NAME	DELIVERING ANRAM	DOCUMENT NUMBER
SIGNATURE	SCALE	
DATE	1:500	



NOTES

THE FOLLOWING SPECIFICATIONS / STD. DRG'S ARE TO BE USED FOR THIS CONTRACT:

SPECIFICATION:
CURRENT EDITION OF ACT GOVERNMENT STANDARD SPECIFICATION FOR URBAN INFRASTRUCTURE WORKS.

ACT GOVERNMENT STD. DRGS:
CURRENT EDITION OF DESIGN STANDARDS FOR URBAN INFRASTRUCTURE - STANDARD DRAWINGS.

GENERAL NOTES:
ALL PAVEMENT MARKINGS AND SIGN POSTING ARE TO BE IN ACCORDANCE WITH AUSTRALIAN STANDARD AS1742 EXCEPT WHERE MODIFIED BY ACT DEPARTMENT OF URBAN SERVICES 'DESIGN STANDARDS FOR URBAN INFRASTRUCTURE - STANDARD DRAWINGS'.

ALL SIGNAGE INSTALLED ON ELP'S ARE TO BE POSITIONED TO AVOID COVERING THE ELP ASSET NUMBER.

ALL SIGN BLADES ARE TO BE ERECTED AT A HEIGHT TO UNDERSIDE OF BLADE THAT CONFORMS WITH AS 1742.2 (2.0m MIN. GENERALLY, 2.5m MIN. IF OVERHANGING FOOTPATH OR IN PEDESTRIAN AREAS). EXISTING POSTS MAY BE USED IF PRACTICABLE OR SHALL BE EXTENDED OR REPLACED IF NOT.

ALL LINES TO BE ERADICATED SHALL BE REMOVED BY GRIT, SHOT OR WATER BLASTING OR OTHER APPROVED METHOD. BLACKING OUT OF LINES WITH DEGRADUR OR OTHER COATINGS IS NOT PERMISSABLE. THE CONTRACTOR SHALL REMOVE/PREPARE INCOMPATIBLE OR LOOSE AND FLAKING PAVEMENT MARKING MATERIALS PRIOR TO APPLICATION OF NEW PAVEMENT MARKINGS.

EXISTING RPM'S TO BE REMOVED ARE NOT SHOWN FOR CLARITY. THE CONTRACTOR SHALL REMOVE AND MAKE GOOD ALL REDUNDANT RPM'S. AS DIRECTED ON SITE BY THE SUPERINTENDENT REPLACE ALL MISSING OR DAMAGED RRPM'S ON ALL LINETYPES

AUDIO TACTILE LINE MARKING (ATLM) NOTES

ALL AUDIO TACTILE LINE MARKING SHALL BE IN ACCORDANCE WITH NSW RTA TECHNICAL DIRECTION TTD 2020/04

ATCL - AUDIO TACTILE CENTRE LINES

INSTALL BLACK AUDIO TACTILE CENTRE LINES

GUIDEPOST NOTES

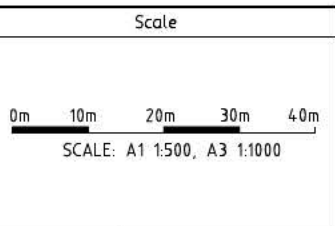
AS DIRECTED BY THE SUPERINTENDENT ON SITE, INSTALL NEW APPROVED FLEXIBLE BASED GUIDEPOSTS TO REPLACE ALL MISSING OR DAMAGED GUIDEPOSTS AND AT ALL CULVERTS WITHIN THE PROJECT. ENSURE 2 GUIDEPOSTS AT EVERY HEADWALL (INCLUDING HEADWALLS BEHIND GUARDRAILS)

LEGEND

- ERADICATE LINEMARKING
- EXISTING LINEMARKING
- APPLY NEW LINEMARKING
- INSTALL AUDIO TACTILE LINE MARKING (REFER TO ATLM NOTES)

SIGN SCHEDULE			
DESCRIPTION	HAND	SIZE	NO. OF.
SIGNS TO BE ERECTED			
-	-	-	-
SIGNS TO BE REMOVED			
-	-	-	-

AMENDMENTS		
AMENDMENT	APPROVAL	DATE



Design Agent

R.D. Gossip Pty Ltd
Consulting Engineers
Unit 126, 17 Princes Street
Canberra, ACT 2612
Ph: 02 6251 6113

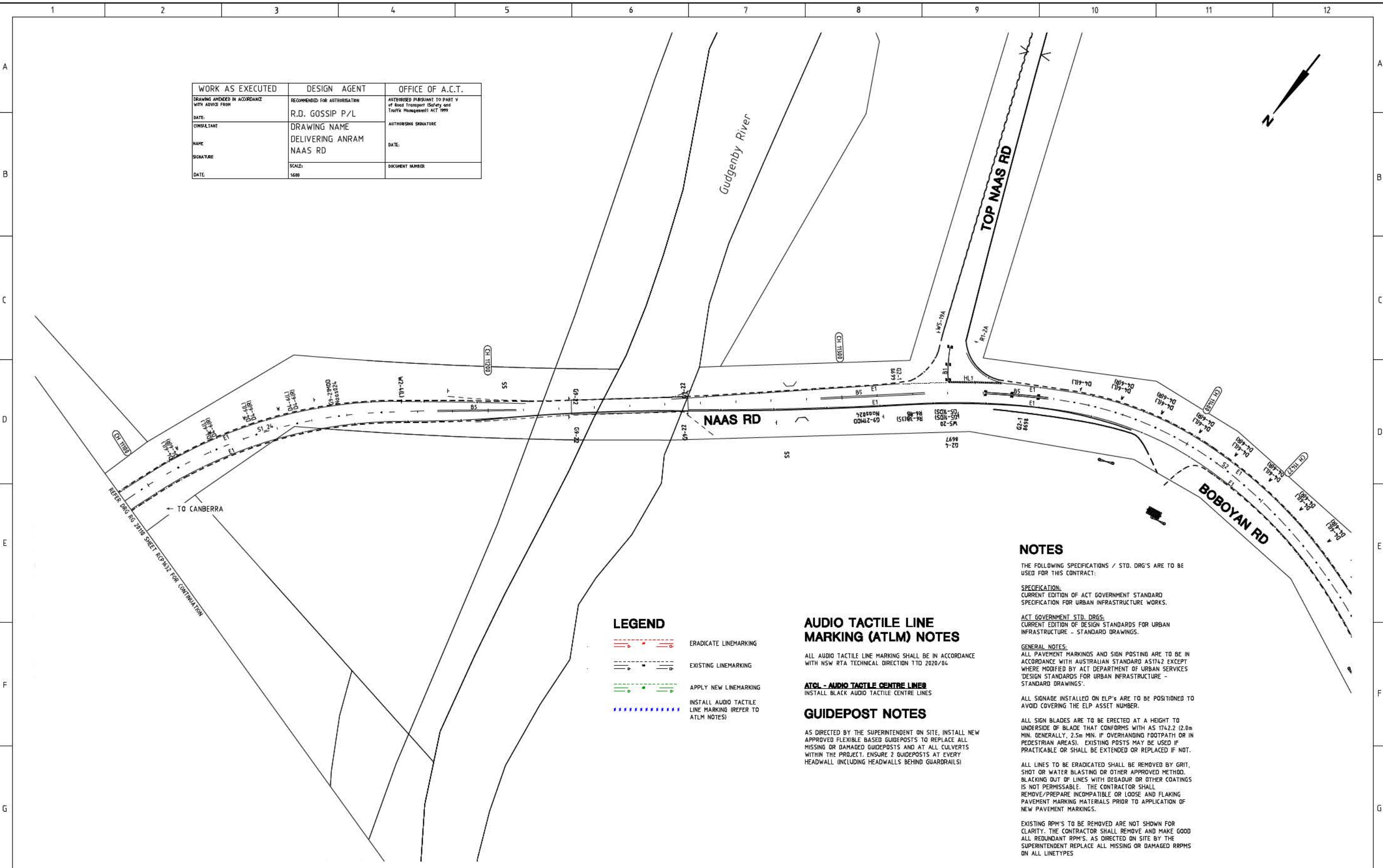
Client

Project Officer: Kencho Choden
Project Number: 30490

ACT Government

Project	Drawing Title
DELIVERING ANRAM	NAAS ROAD - SITE 16 TRAFFIC CONTROL DEVICE PLAN - 31 OF 32
Date: 24/09/21	Drg. No. RG 20110 Sheet RCP1631 Revision 0

WORK AS EXECUTED	DESIGN AGENT	OFFICE OF A.C.T.
DRAWING AMENDED IN ACCORDANCE WITH ADVICE FROM	RECOMMENDED FOR AUTHORISATION	AUTHORISED PURSUANT TO PART V of Road Transport Safety and Traffic Management ACT 1999
DATE:	R.D. GOSSIP P/L	AUTHORISING SIGNATURE:
CONSULTANT	DRAWING NAME	DATE:
NAME	DELIVERING ANRAM	DOCUMENT NUMBER:
SIGNATURE	NAAS RD	
DATE:	SCALE:	
	1:500	



LEGEND

	ERADICATE LINEMARKING
	EXISTING LINEMARKING
	APPLY NEW LINEMARKING
	INSTALL AUDIO TACTILE LINE MARKING (REFER TO ATLM NOTES)

AUDIO TACTILE LINE MARKING (ATLM) NOTES

ALL AUDIO TACTILE LINE MARKING SHALL BE IN ACCORDANCE WITH NSW RTA TECHNICAL DIRECTION TTD 2020/04.

ATCL - AUDIO TACTILE CENTRE LINES

INSTALL BLACK AUDIO TACTILE CENTRE LINES

GUIDEPOST NOTES

AS DIRECTED BY THE SUPERINTENDENT ON SITE, INSTALL NEW APPROVED FLEXIBLE BASED GUIDEPOSTS TO REPLACE ALL MISSING OR DAMAGED GUIDEPOSTS AND AT ALL CULVERTS WITHIN THE PROJECT. ENSURE 2 GUIDEPOSTS AT EVERY HEADWALL (INCLUDING HEADWALLS BEHIND GUARDRAILS)

NOTES

THE FOLLOWING SPECIFICATIONS / STD. DRG'S ARE TO BE USED FOR THIS CONTRACT:

SPECIFICATION:
CURRENT EDITION OF ACT GOVERNMENT STANDARD SPECIFICATION FOR URBAN INFRASTRUCTURE WORKS.

ACT GOVERNMENT STD. DRGS:
CURRENT EDITION OF DESIGN STANDARDS FOR URBAN INFRASTRUCTURE - STANDARD DRAWINGS.

GENERAL NOTES:
ALL PAVEMENT MARKINGS AND SIGN POSTING ARE TO BE IN ACCORDANCE WITH AUSTRALIAN STANDARD AS1742 EXCEPT WHERE MODIFIED BY ACT DEPARTMENT OF URBAN SERVICES DESIGN STANDARDS FOR URBAN INFRASTRUCTURE - STANDARD DRAWINGS.

ALL SIGNAGE INSTALLED ON ELP'S ARE TO BE POSITIONED TO AVOID COVERING THE ELP ASSET NUMBER.

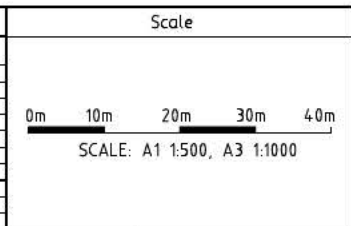
ALL SIGN BLADES ARE TO BE ERECTED AT A HEIGHT TO UNDERSIDE OF BLADE THAT CONFORMS WITH AS 1742.2 (2.0m MIN. GENERALLY, 2.5m MIN. IF OVERHANGING FOOTPATH OR IN PEDESTRIAN AREAS). EXISTING POSTS MAY BE USED IF PRACTICABLE OR SHALL BE EXTENDED OR REPLACED IF NOT.

ALL LINES TO BE ERADICATED SHALL BE REMOVED BY GRIT, SHOT OR WATER BLASTING OR OTHER APPROVED METHOD. BLACKING OUT OF LINES WITH DEGADUR OR OTHER COATINGS IS NOT PERMISSIBLE. THE CONTRACTOR SHALL REMOVE/PREPARE INCOMPATIBLE OR LOOSE AND FLAKING PAVEMENT MARKING MATERIALS PRIOR TO APPLICATION OF NEW PAVEMENT MARKINGS.

EXISTING RPM'S TO BE REMOVED ARE NOT SHOWN FOR CLARITY. THE CONTRACTOR SHALL REMOVE AND MAKE GOOD ALL REDUNDANT RPM'S. AS DIRECTED ON SITE BY THE SUPERINTENDENT REPLACE ALL MISSING OR DAMAGED RRPM'S ON ALL LINETYPES

SIGN SCHEDULE			
DESCRIPTION	HAND	SIZE	NO. OF.
SIGNS TO BE ERECTED			
-			
SIGNS TO BE REMOVED			
-			

AMENDMENTS		
AMENDMENT	APPROVAL	DATE



Design Agent

R.D. Gossip Pty Ltd
Consulting Engineers
Unit 126, 17 Princes Street
Canberra, ACT 2612
Ph: 02 4251 4113

Client

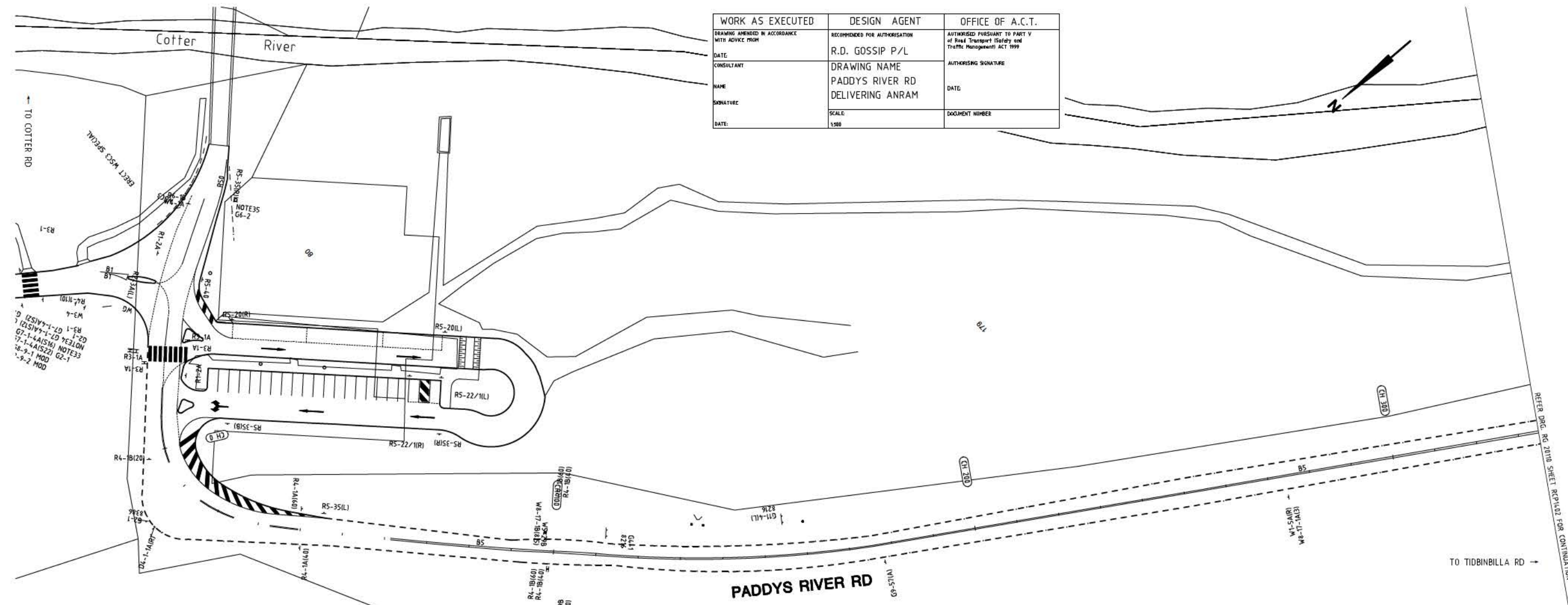
Project Officer: Kencho Choden
Project Number: 30490

ACT Government

Project	Drawing Title
DELIVERING ANRAM	NAAS ROAD - SITE 16 TRAFFIC CONTROL DEVICE PLAN - 32 OF 32

Date	Drg. No.	Sheet	Revision
24/09/21	RG 20110	RCP1632	0

WORK AS EXECUTED	DESIGN AGENT	OFFICE OF A.C.T.
DRAWING AMENDED IN ACCORDANCE WITH ADVCC PROJ#	RECOMMENDED FOR AUTHORIZATION	AUTHORIZED PURSUANT TO PART V of Road Transport Safety and Traffic Management ACT 1999
DATE:	R.D. GOSSIP P/L	AUTHORISING SIGNATURE
CONSULTANT	DRAWING NAME	DATE
NAME	PADDYS RIVER RD DELIVERING ANRAM	DOCUMENT NUMBER
SIGNATURE	SCALE	
DATE:	1:500	



NOTES

THE FOLLOWING SPECIFICATIONS / STD. DRG'S ARE TO BE USED FOR THIS CONTRACT.

SPECIFICATION:
CURRENT EDITION OF ACT GOVERNMENT STANDARD SPECIFICATION FOR URBAN INFRASTRUCTURE WORKS.

ACT GOVERNMENT STD. DRGS:
CURRENT EDITION OF DESIGN STANDARDS FOR URBAN INFRASTRUCTURE - STANDARD DRAWINGS.

GENERAL NOTES:
ALL PAVEMENT MARKINGS AND SIGN POSTING ARE TO BE IN ACCORDANCE WITH AUSTRALIAN STANDARD AS1742 EXCEPT WHERE MODIFIED BY ACT DEPARTMENT OF URBAN SERVICES 'DESIGN STANDARDS FOR URBAN INFRASTRUCTURE - STANDARD DRAWINGS'.

ALL SIGNAGE INSTALLED ON ELP'S ARE TO BE POSITIONED TO AVOID COVERING THE ELP ASSET NUMBER.

ALL SIGN BLADES ARE TO BE ERECTED AT A HEIGHT TO UNDERSIDE OF BLADE THAT CONFORMS WITH AS 1742.2 (2.0m MIN. GENERALLY, 2.5m MIN. IF OVERHANGING FOOTPATH OR IN PEDESTRIAN AREAS). EXISTING POSTS MAY BE USED IF PRACTICABLE OR SHALL BE EXTENDED OR REPLACED IF NOT.

ALL LINES TO BE ERADICATED SHALL BE REMOVED BY GRIT, SHOT OR WATER BLASTING OR OTHER APPROVED METHOD. BLACKING OUT OF LINES WITH DEGAUR OR OTHER COATINGS IS NOT PERMISSIBLE. THE CONTRACTOR SHALL REMOVE/PREPARE INCOMPATIBLE OR LOOSE AND FLAKING PAVEMENT MARKING MATERIALS PRIOR TO APPLICATION OF NEW PAVEMENT MARKINGS.

EXISTING RPM'S TO BE REMOVED ARE NOT SHOWN FOR CLARITY. THE CONTRACTOR SHALL REMOVE AND MAKE GOOD ALL REDUNDANT RPM'S. AS DIRECTED ON SITE BY THE SUPERINTENDENT REPLACE ALL MISSING OR DAMAGED RRPM'S ON ALL LINETYPES

AUDIO TACTILE LINE MARKING (ATLM) NOTES

ALL AUDIO TACTILE LINE MARKING SHALL BE IN ACCORDANCE WITH NSW RTA TECHNICAL DIRECTION TTD 2020/04

ATCL - AUDIO TACTILE CENTRE LINES
INSTALL BLACK AUDIO TACTILE CENTRE LINES

GUIDEPOST NOTES

AS DIRECTED BY THE SUPERINTENDENT ON SITE, INSTALL NEW APPROVED FLEXIBLE BASED GUIDEPOSTS TO REPLACE ALL MISSING OR DAMAGED GUIDEPOSTS AND AT ALL CULVERTS ON PADDY'S RIVER RD WITHIN THE PROJECT. ENSURE 2 GUIDEPOSTS AT EVERY HEADWALL (INCLUDING HEADWALLS BEHIND GUARDRAILS)

LEGEND

- ERADICATE LINEMARKING
- EXISTING LINEMARKING
- APPLY NEW LINEMARKING
- INSTALL AUDIO TACTILE LINE MARKING (REFER TO ATLM NOTES)

SIGN SCHEDULE			
DESCRIPTION	HAND	SIZE	NO. OF.
SIGNS TO BE ERECTED			
-			
SIGNS TO BE REMOVED			
-			

AMENDMENTS		
AMENDMENT	APPROVAL	DATE

DRAWING STAGE - LATEST DATE INDICATES DRAWING STATUS

Conceptual Sketch: 28/05/21	Final Sketch Plan: --/--/--	Final Design: 24/09/21
For tendering purposes only: --/--/--	Issued for construction: --/--/--	W.A.E.: --/--/--

Scale

SCALE: A1 1:500, A3 1:1000

Design Agent

R.D. Gossip Pty Ltd
Consulting Engineers
Unit 120, 12 Princes Street
Canberra ACT 2612
Ph: 02 4520 4102

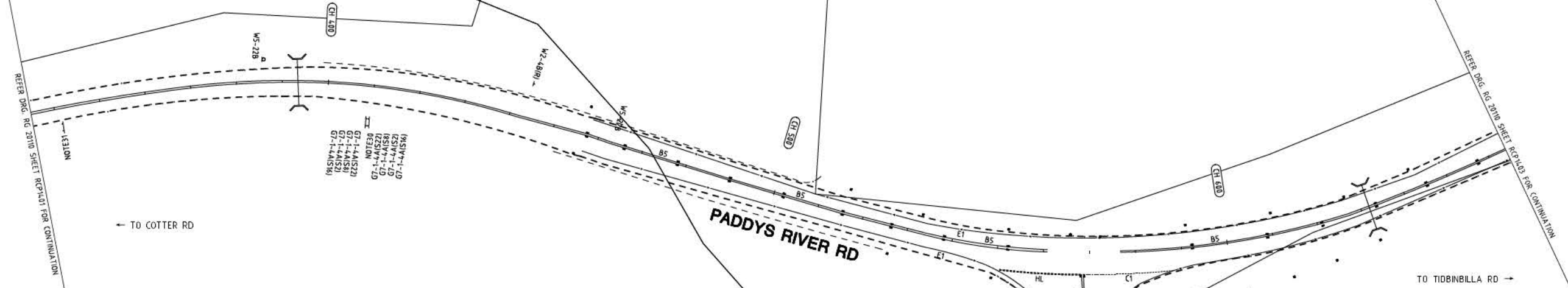
Client

Project Officer: Kencho Choden
Project Number: 30490

ACT Government

Project	Drawing Title
DELIVERING ANRAM	PADDYS RIVER RD - SITE 14 TRAFFIC CONTROL DEVICE PLAN SHEET 1 OF 47
Date: 24/09/21	Drg. No. RG 2010 Sheet RCP1401 Revision 0

WORK AS EXECUTED	DESIGN AGENT	OFFICE OF A.C.T.
DRAWING AMENDED IN ACCORDANCE WITH ADVICE FROM	RECOMMENDED FOR AUTHORISATION	AUTHORISED PURSUANT TO PART V of Road Transport Safety and Traffic Management ACT 1999
DATE:	R.D. GOSSIP P/L	AUTHORISING SIGNATURE
CONSULTANT	DRAWING NAME	DATE
NAME	PADDYS RIVER RD DELIVERING ANRAM	DOCUMENT NUMBER
SIGNATURE	SCALE	
DATE:	1:500	



NOTE 28
 G17-1-4A(S2Z)
 G17-1-4A(S8)
 G17-1-4A(SZ)
 G17-1-4A(S16)

REFER DRG. NO 2010 SHEET RCP1401 FOR CONTINUATION

REFER DRG. NO 2010 SHEET RCP1403 FOR CONTINUATION

← TO COTTER RD

TO TIOBINILLA RD →

NOTES

THE FOLLOWING SPECIFICATIONS / STD. DRG'S ARE TO BE USED FOR THIS CONTRACT:

SPECIFICATION:
 CURRENT EDITION OF ACT GOVERNMENT STANDARD SPECIFICATION FOR URBAN INFRASTRUCTURE WORKS.

ACT GOVERNMENT STD. DRG'S:
 CURRENT EDITION OF DESIGN STANDARDS FOR URBAN INFRASTRUCTURE - STANDARD DRAWINGS.

GENERAL NOTES:
 ALL PAVEMENT MARKINGS AND SIGN POSTING ARE TO BE IN ACCORDANCE WITH AUSTRALIAN STANDARD AS1742 EXCEPT WHERE MODIFIED BY ACT DEPARTMENT OF URBAN SERVICES 'DESIGN STANDARDS FOR URBAN INFRASTRUCTURE - STANDARD DRAWINGS'.

ALL SIGNAGE INSTALLED ON ELP'S ARE TO BE POSITIONED TO AVOID COVERING THE ELP ASSET NUMBER.

ALL SIGN BLADES ARE TO BE ERECTED AT A HEIGHT TO UNDERSIDE OF BLADE THAT CONFORMS WITH AS 1742.2 (2.0m MIN. GENERALLY, 2.5m MIN. IF OVERHANGING FOOTPATH OR IN PEDESTRIAN AREAS). EXISTING POSTS MAY BE USED IF PRACTICABLE OR SHALL BE EXTENDED OR REPLACED IF NOT.

ALL LINES TO BE ERADICATED SHALL BE REMOVED BY GRIT, SHOT OR WATER BLASTING OR OTHER APPROVED METHOD. BLACKING OUT OF LINES WITH DEGADUR OR OTHER COATINGS IS NOT PERMISSABLE. THE CONTRACTOR SHALL REMOVE/PREPARE INCOMPATIBLE OR LOOSE AND FLAKING PAVEMENT MARKING MATERIALS PRIOR TO APPLICATION OF NEW PAVEMENT MARKINGS.

EXISTING RPM'S TO BE REMOVED ARE NOT SHOWN FOR CLARITY. THE CONTRACTOR SHALL REMOVE AND MAKE GOOD ALL REDUNDANT RPM'S. AS DIRECTED ON SITE BY THE SUPERINTENDENT REPLACE ALL MISSING OR DAMAGED RPPMS ON ALL LINETYPES

AUDIO TACTILE LINE MARKING (ATLM) NOTES

ALL AUDIO TACTILE LINE MARKING SHALL BE IN ACCORDANCE WITH NSW RTA TECHNICAL DIRECTION ITD 2020/04

ATCL - AUDIO TACTILE CENTRE LINES

INSTALL BLACK AUDIO TACTILE CENTRE LINES

GUIDEPOST NOTES

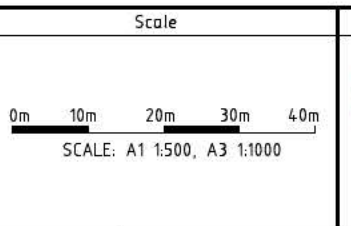
AS DIRECTED BY THE SUPERINTENDENT ON SITE, INSTALL NEW APPROVED FLEXIBLE BASED GUIDEPOSTS TO REPLACE ALL MISSING OR DAMAGED GUIDEPOSTS AND AT ALL CULVERTS ON PADDY'S RIVER RD WITHIN THE PROJECT. ENSURE 2 GUIDEPOSTS AT EVERY HEADWALL (INCLUDING HEADWALLS BEHIND GUARDRAILS)

LEGEND

- ERADICATE LINEMARKING
- EXISTING LINEMARKING
- APPLY NEW LINEMARKING
- INSTALL AUDIO TACTILE LINE MARKING (REFER TO ATLM NOTES)

SIGN SCHEDULE			
DESCRIPTION	HAND	SIZE	NO. OF.
SIGNS TO BE ERECTED			
-	-	-	-
SIGNS TO BE REMOVED			
-	-	-	-

AMENDMENTS		
AMENDMENT	APPROVAL	DATE



Design Agent

R.D. Gossip Pty Ltd
 Consulting Engineers
 Unit 120, 12 Princes Street
 Canberra ACT 2612
 Ph: 02 4521 4100

Client

Project Officer: Kencho Choden
 Project Number: 30490

ACT Government

Project

DELIVERING ANRAM

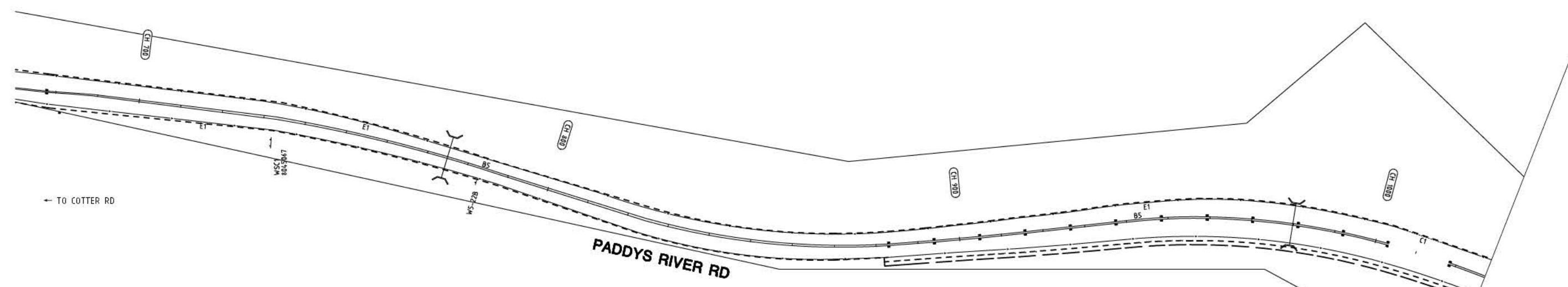
Date: 24/09/21

Drawing Title

PADDYS RIVER RD - SITE 14
 TRAFFIC CONTROL DEVICE PLAN
 SHEET 2 OF 47

Drg. No. RG 20110
 Sheet RCP1402
 Revision 0

WORK AS EXECUTED	DESIGN AGENT	OFFICE OF A.C.T.
DRAWING AMENDED IN ACCORDANCE WITH ADVISE FROM	RECOMMENDED FOR AUTHORIZATION	AUTHORIZED PURSUANT TO PART V of Road Transport Safety and Traffic Management ACT 1999
DATE:	R.D. GOSSIP P/L	AUTHORIZING SIGNATURE
CONSULTANT	DRAWING NAME	DATE
NAME	PADDYS RIVER RD DELIVERING ANRAM	DOCUMENT NUMBER
SIGNATURE	SCALE	
DATE:	1:500	



NOTES

THE FOLLOWING SPECIFICATIONS / STD. DRG'S ARE TO BE USED FOR THIS CONTRACT:

SPECIFICATION:
CURRENT EDITION OF ACT GOVERNMENT STANDARD SPECIFICATION FOR URBAN INFRASTRUCTURE WORKS.

ACT GOVERNMENT STD. DRG'S:
CURRENT EDITION OF DESIGN STANDARDS FOR URBAN INFRASTRUCTURE - STANDARD DRAWINGS.

GENERAL NOTES:
ALL PAVEMENT MARKINGS AND SIGN POSTING ARE TO BE IN ACCORDANCE WITH AUSTRALIAN STANDARD AS1742 EXCEPT WHERE MODIFIED BY ACT DEPARTMENT OF URBAN SERVICES 'DESIGN STANDARDS FOR URBAN INFRASTRUCTURE - STANDARD DRAWINGS'.

ALL SIGNAGE INSTALLED ON ELP'S ARE TO BE POSITIONED TO AVOID COVERING THE ELP ASSET NUMBER.

ALL SIGN BLADES ARE TO BE ERECTED AT A HEIGHT TO UNDERSIDE OF BLADE THAT CONFORMS WITH AS 1742.2 (2.0m MIN. GENERALLY, 2.5m MIN. IF OVERHANGING FOOTPATH OR IN PEDESTRIAN AREAS). EXISTING POSTS MAY BE USED IF PRACTICABLE OR SHALL BE EXTENDED OR REPLACED IF NOT.

ALL LINES TO BE ERADICATED SHALL BE REMOVED BY GRIT, SHOT OR WATER BLASTING OR OTHER APPROVED METHOD. BLACKING OUT OF LINES WITH DEGADUR OR OTHER COATINGS IS NOT PERMISSIBLE. THE CONTRACTOR SHALL REMOVE/PREPARE INCOMPATIBLE OR LOOSE AND FLAKING PAVEMENT MARKING MATERIALS PRIOR TO APPLICATION OF NEW PAVEMENT MARKINGS.

EXISTING RPM'S TO BE REMOVED ARE NOT SHOWN FOR CLARITY. THE CONTRACTOR SHALL REMOVE AND MAKE GOOD ALL REDUNDANT RPM'S. AS DIRECTED ON SITE BY THE SUPERINTENDENT REPLACE ALL MISSING OR DAMAGED RPPMS ON ALL LINETYPES

AUDIO TACTILE LINE MARKING (ATLM) NOTES

ALL AUDIO TACTILE LINE MARKING SHALL BE IN ACCORDANCE WITH NSW RTA TECHNICAL DIRECTION ITD 2020/04

ATCL - AUDIO TACTILE CENTRE LINES
INSTALL BLACK AUDIO TACTILE CENTRE LINES

GUIDEPOST NOTES

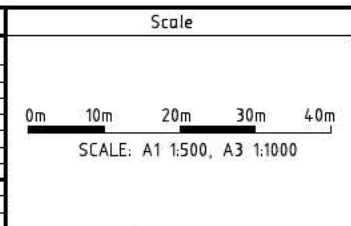
AS DIRECTED BY THE SUPERINTENDENT ON SITE, INSTALL NEW APPROVED FLEXIBLE BASED GUIDEPOSTS TO REPLACE ALL MISSING OR DAMAGED GUIDEPOSTS AND AT ALL CULVERTS ON PADDY'S RIVER RD WITHIN THE PROJECT. ENSURE 2 GUIDEPOSTS AT EVERY HEADWALL (INCLUDING HEADWALLS BEHIND GUARDRAILS)

LEGEND

- ERADICATE LINEMARKING
- EXISTING LINEMARKING
- APPLY NEW LINEMARKING
- INSTALL AUDIO TACTILE LINE MARKING (REFER TO ATLM NOTES)

SIGN SCHEDULE			
DESCRIPTION	HAND	SIZE	NO. OF.
SIGNS TO BE ERECTED			
-	-	-	-
SIGNS TO BE REMOVED			
-	-	-	-

AMENDMENTS		
AMENDMENT	APPROVAL	DATE



Design Agent

R.D. Gossip Pty Ltd
Consulting Engineers
Unit 120, 12 Prawn Street
COTTERELL ACT 2612
Ph: 02 4520 4310

Designed by
Drawn by
Checked by
Approved by

Client

Project Officer: Kencho Choden
Project Number: 30490

ACT Government

Project

DELIVERING ANRAM


Date: 24/09/21

Drawing Title

**PADDYS RIVER RD - SITE 14
TRAFFIC CONTROL DEVICE PLAN
SHEET 3 OF 47**

Drg. No. **RG 20110** Sheet **RCP1403** Revision **0**

WORK AS EXECUTED	DESIGN AGENT	OFFICE OF A.C.T.
DRAWING AMENDED IN ACCORDANCE WITH ADVCC FORM	RECOMMENDED FOR AUTHORISATION	AUTHORISED PURSUANT TO PART V of Road Transport Safety and Traffic Management ACT 1999
DATE:	R.D. GOSSIP P/L	AUTHORISING SIGNATURE
CONSULTANT	DRAWING NAME	DATE
NAME	PADDYS RIVER RD	DOCUMENT NUMBER
SIGNATURE	DELIVERING ANRAM	
DATE:	SCALE:	
	1:500	



NOTES

THE FOLLOWING SPECIFICATIONS / STD. DRG'S ARE TO BE USED FOR THIS CONTRACT:

SPECIFICATION:
CURRENT EDITION OF ACT GOVERNMENT STANDARD SPECIFICATION FOR URBAN INFRASTRUCTURE WORKS.

ACT GOVERNMENT STD. DRGS:
CURRENT EDITION OF DESIGN STANDARDS FOR URBAN INFRASTRUCTURE - STANDARD DRAWINGS.

GENERAL NOTES:
ALL PAVEMENT MARKINGS AND SIGN POSTING ARE TO BE IN ACCORDANCE WITH AUSTRALIAN STANDARD AS1742 EXCEPT WHERE MODIFIED BY ACT DEPARTMENT OF URBAN SERVICES 'DESIGN STANDARDS FOR URBAN INFRASTRUCTURE - STANDARD DRAWINGS'.

ALL SIGNAGE INSTALLED ON ELP'S ARE TO BE POSITIONED TO AVOID COVERING THE ELP ASSET NUMBER.

ALL SIGN BLADES ARE TO BE ERECTED AT A HEIGHT TO UNDERSIDE OF BLADE THAT CONFORMS WITH AS 1742.2 (2.0m MIN. GENERALLY, 2.5m MIN. IF OVERHANGING FOOTPATH OR IN PEDESTRIAN AREAS). EXISTING POSTS MAY BE USED IF PRACTICABLE OR SHALL BE EXTENDED OR REPLACED IF NOT.

ALL LINES TO BE ERADICATED SHALL BE REMOVED BY GRIT, SHOT OR WATER BLASTING OR OTHER APPROVED METHOD. BLACKING OUT OF LINES WITH DEGADUR OR OTHER COATINGS IS NOT PERMISSIBLE. THE CONTRACTOR SHALL REMOVE/PREPARE INCOMPATIBLE OR LOOSE AND FLAKING PAVEMENT MARKING MATERIALS PRIOR TO APPLICATION OF NEW PAVEMENT MARKINGS.

EXISTING RPM'S TO BE REMOVED ARE NOT SHOWN FOR CLARITY. THE CONTRACTOR SHALL REMOVE AND MAKE GOOD ALL REDUNDANT RPM'S. AS DIRECTED ON SITE BY THE SUPERINTENDENT REPLACE ALL MISSING OR DAMAGED RPPMS ON ALL LINETYPES

AUDIO TACTILE LINE MARKING (ATLM) NOTES

ALL AUDIO TACTILE LINE MARKING SHALL BE IN ACCORDANCE WITH NSW RTA TECHNICAL DIRECTION ITD 2020/04

ATCL - AUDIO TACTILE CENTRE LINES
INSTALL BLACK AUDIO TACTILE CENTRE LINES

GUIDEPOST NOTES

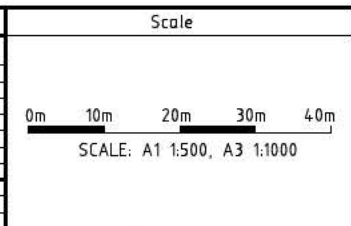
AS DIRECTED BY THE SUPERINTENDENT ON SITE, INSTALL NEW APPROVED FLEXIBLE BASED GUIDEPOSTS TO REPLACE ALL MISSING OR DAMAGED GUIDEPOSTS AND AT ALL CULVERTS ON PADDY'S RIVER RD WITHIN THE PROJECT. ENSURE 2 GUIDEPOSTS AT EVERY HEADWALL (INCLUDING HEADWALLS BEHIND GUARDRAILS)

LEGEND

- ERADICATE LINEMARKING
- EXISTING LINEMARKING
- APPLY NEW LINEMARKING
- INSTALL AUDIO TACTILE LINE MARKING (REFER TO ATLM NOTES)

SIGN SCHEDULE			
DESCRIPTION	HAND	SIZE	NO. OF.
SIGNS TO BE ERECTED			
-	-	-	-
SIGNS TO BE REMOVED			
-	-	-	-

AMENDMENTS		
AMENDMENT	APPROVAL	DATE



Design Agent



R.D. Gossip Pty Ltd
Consulting Engineers
Unit 120, 12 Prawn Street
COTTERELL ACT 2612
Ph: 02 4520 4310

Client

Project Officer: Kencho Choden
Project Number: 30490



ACT
Government

Project

DELIVERING ANRAM

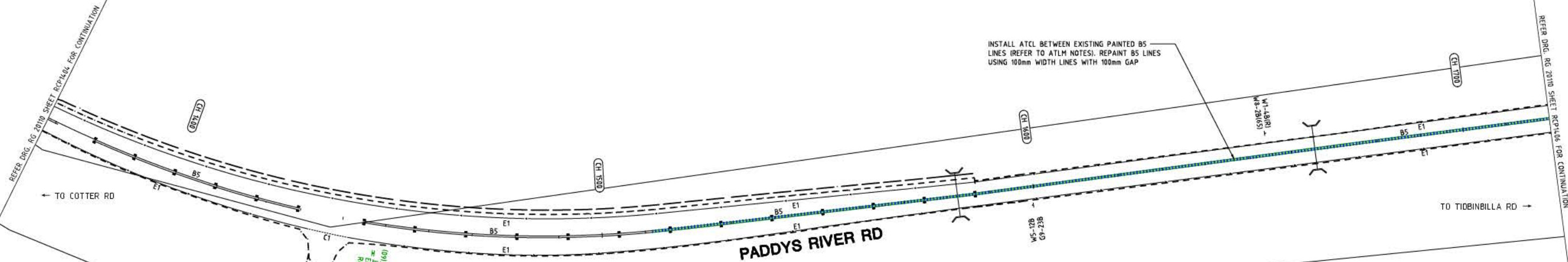
Date: 24/09/21

Drawing Title

**PADDYS RIVER RD - SITE 14
TRAFFIC CONTROL DEVICE PLAN
SHEET 4 OF 47**

Dr. No. **RG 20110** Sheet **RCP1404** Revision **0**

WORK AS EXECUTED	DESIGN AGENT	OFFICE OF A.C.T.
DRAWING AMENDED IN ACCORDANCE WITH ADVICE FROM	RECOMMENDED FOR AUTHORIZATION	AUTHORIZED PURSUANT TO PART V of Road Transport Safety and Traffic Management ACT 1999
DATE:	R.D. GOSSIP P/L	AUTHORISING SIGNATURE
CONSULTANT	DRAWING NAME	DATE
NAME	PADDYS RIVER RD DELIVERING ANRAM	DOCUMENT NUMBER
SIGNATURE	SCALE:	
DATE:	1:500	



0913-14
= ERECT
R4-1480
R4-1480
R4-1480

0908-14
= REMOVE
R4-1480
R4-1480

NOTES

AUDIO TACTILE LINE MARKING (ATLM) NOTES

ALL AUDIO TACTILE LINE MARKING SHALL BE IN ACCORDANCE WITH NSW RTA TECHNICAL DIRECTION ITD 2020/04

ATCL - AUDIO TACTILE CENTRE LINES

INSTALL BLACK AUDIO TACTILE CENTRE LINES

GUIDEPOST NOTES

AS DIRECTED BY THE SUPERINTENDENT ON SITE, INSTALL NEW APPROVED FLEXIBLE BASED GUIDEPOSTS TO REPLACE ALL MISSING OR DAMAGED GUIDEPOSTS AND AT ALL CULVERTS ON PADDY'S RIVER RD WITHIN THE PROJECT. ENSURE 2 GUIDEPOSTS AT EVERY HEADWALL (INCLUDING HEADWALLS BEHIND GUARDRAILS)

NOTES

THE FOLLOWING SPECIFICATIONS / STD. DRG'S ARE TO BE USED FOR THIS CONTRACT:

SPECIFICATION:
CURRENT EDITION OF ACT GOVERNMENT STANDARD SPECIFICATION FOR URBAN INFRASTRUCTURE WORKS.

ACT GOVERNMENT STD. DRG'S:
CURRENT EDITION OF DESIGN STANDARDS FOR URBAN INFRASTRUCTURE - STANDARD DRAWINGS.

GENERAL NOTES:
ALL PAVEMENT MARKINGS AND SIGN POSTING ARE TO BE IN ACCORDANCE WITH AUSTRALIAN STANDARD AS1742 EXCEPT WHERE MODIFIED BY ACT DEPARTMENT OF URBAN SERVICES 'DESIGN STANDARDS FOR URBAN INFRASTRUCTURE - STANDARD DRAWINGS'.

ALL SIGNAGE INSTALLED ON ELP'S ARE TO BE POSITIONED TO AVOID COVERING THE ELP ASSET NUMBER.

ALL SIGN BLADES ARE TO BE ERECTED AT A HEIGHT TO UNDERSIDE OF BLADE THAT CONFORMS WITH AS 1742.2 (2.0m MIN. GENERALLY, 2.5m MIN. IF OVERHANGING FOOTPATH OR IN PEDESTRIAN AREAS). EXISTING POSTS MAY BE USED IF PRACTICABLE OR SHALL BE EXTENDED OR REPLACED IF NOT.

ALL LINES TO BE ERADICATED SHALL BE REMOVED BY GRIT, SHOT OR WATER BLASTING OR OTHER APPROVED METHOD. BLACKING OUT OF LINES WITH DEGADUR OR OTHER COATINGS IS NOT PERMISSIBLE. THE CONTRACTOR SHALL REMOVE/PREPARE INCOMPATIBLE OR LOOSE AND FLAKING PAVEMENT MARKING MATERIALS PRIOR TO APPLICATION OF NEW PAVEMENT MARKINGS.

EXISTING RPM'S TO BE REMOVED ARE NOT SHOWN FOR CLARITY. THE CONTRACTOR SHALL REMOVE AND MAKE GOOD ALL REDUNDANT RPM'S. AS DIRECTED ON SITE BY THE SUPERINTENDENT REPLACE ALL MISSING OR DAMAGED RPPMS ON ALL LINETYPES

LEGEND

- ERADICATE LINEMARKING
- EXISTING LINEMARKING
- APPLY NEW LINEMARKING
- INSTALL AUDIO TACTILE LINE MARKING (REFER TO ATLM NOTES)

SIGN SCHEDULE			
DESCRIPTION	HAND	SIZE	NO. OF.
SIGNS TO BE ERECTED			
R4-1480 SPEED LIMIT (60)	-	C	1
R4-1480 SPEED LIMIT (80)	-	C	1
SIGNS TO BE REMOVED			
R4-1480 SPEED LIMIT (60)	-	B	1
R4-1480 SPEED LIMIT (80)	-	B	1

AMENDMENTS		
AMENDMENT	APPROVAL	DATE
DRAWING STAGE - LATEST DATE INDICATES DRAWING STATUS		
Conceptual Sketch: 28/05/21	Final Sketch Plan: --/--/--	Final Design: 24/09/21
For tendering purposes only: --/--/--	Issued for construction: --/--/--	W.A.E.: --/--/--

Scale

0m 10m 20m 30m 40m

SCALE: A1 1:500, A3 1:1000

Design Agent

R.D. Gossip Pty Ltd
Consulting Engineers
Unit 120, 12 Prawn Street
Copehill ACT 2612
Ph: 02 4551 4310

Client

Project Officer: Kencho Choden
Project Number: 30490

ACT Government

Project

DELIVERING ANRAM

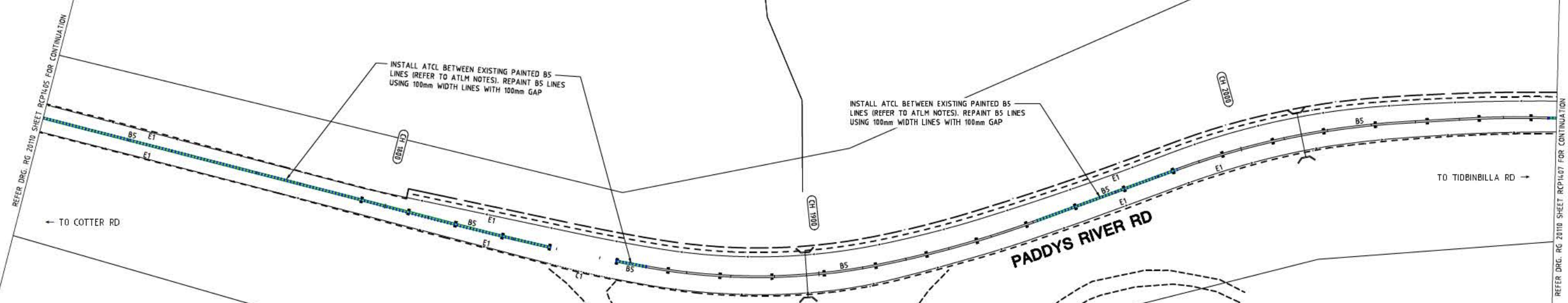
Date: 24/09/21

Drawing Title

**PADDYS RIVER RD - SITE 14
TRAFFIC CONTROL DEVICE PLAN
SHEET 5 OF 47**

Drg. No. **RG 20110** Sheet **RCP1405** Revision **0**

WORK AS EXECUTED	DESIGN AGENT	OFFICE OF A.C.T.
DRAWING AMENDED IN ACCORDANCE WITH ADVISE FROM	RECOMMENDED FOR AUTHORIZATION	AUTHORIZED PURSUANT TO PART V of Road Transport Safety and Traffic Management ACT 1999
DATE:	R.D. GOSSIP P/L	AUTHORIZING SIGNATURE
CONSULTANT	DRAWING NAME	DATE
NAME	PADDYS RIVER RD	DOCUMENT NUMBER
SIGNATURE	DELIVERING ANRAM	
DATE:	SCALE:	
	1:500	



NOTES

THE FOLLOWING SPECIFICATIONS / STD. DRG'S ARE TO BE USED FOR THIS CONTRACT:

SPECIFICATION:
CURRENT EDITION OF ACT GOVERNMENT STANDARD SPECIFICATION FOR URBAN INFRASTRUCTURE WORKS.

ACT GOVERNMENT STD. DRG'S:
CURRENT EDITION OF DESIGN STANDARDS FOR URBAN INFRASTRUCTURE - STANDARD DRAWINGS.

GENERAL NOTES:
ALL PAVEMENT MARKINGS AND SIGN POSTING ARE TO BE IN ACCORDANCE WITH AUSTRALIAN STANDARD AS1742 EXCEPT WHERE MODIFIED BY ACT DEPARTMENT OF URBAN SERVICES 'DESIGN STANDARDS FOR URBAN INFRASTRUCTURE - STANDARD DRAWINGS'.

ALL SIGNAGE INSTALLED ON ELP'S ARE TO BE POSITIONED TO AVOID COVERING THE ELP ASSET NUMBER.

ALL SIGN BLADES ARE TO BE ERECTED AT A HEIGHT TO UNDERSIDE OF BLADE THAT CONFORMS WITH AS 1742.2 (2.0m MIN. GENERALLY, 2.5m MIN. IF OVERHANGING FOOTPATH OR IN PEDESTRIAN AREAS). EXISTING POSTS MAY BE USED IF PRACTICABLE OR SHALL BE EXTENDED OR REPLACED IF NOT.

ALL LINES TO BE ERADICATED SHALL BE REMOVED BY GRIT, SHOT OR WATER BLASTING OR OTHER APPROVED METHOD. BLACKING OUT OF LINES WITH DEGADUR OR OTHER COATINGS IS NOT PERMISSIBLE. THE CONTRACTOR SHALL REMOVE/PREPARE INCOMPATIBLE OR LOOSE AND FLAKING PAVEMENT MARKING MATERIALS PRIOR TO APPLICATION OF NEW PAVEMENT MARKINGS.

EXISTING RPM'S TO BE REMOVED ARE NOT SHOWN FOR CLARITY. THE CONTRACTOR SHALL REMOVE AND MAKE GOOD ALL REDUNDANT RPM'S. AS DIRECTED ON SITE BY THE SUPERINTENDENT REPLACE ALL MISSING OR DAMAGED RRPMS ON ALL LINETYPES

AUDIO TACTILE LINE MARKING (ATLM) NOTES

ALL AUDIO TACTILE LINE MARKING SHALL BE IN ACCORDANCE WITH NSW RTA TECHNICAL DIRECTION ITD 2020/04





ATCL - AUDIO TACTILE CENTRE LINES

INSTALL BLACK AUDIO TACTILE CENTRE LINES

GUIDEPOST NOTES

AS DIRECTED BY THE SUPERINTENDENT ON SITE, INSTALL NEW APPROVED FLEXIBLE BASED GUIDEPOSTS TO REPLACE ALL MISSING OR DAMAGED GUIDEPOSTS AND AT ALL CULVERTS ON PADDY'S RIVER RD WITHIN THE PROJECT. ENSURE 2 GUIDEPOSTS AT EVERY HEADWALL (INCLUDING HEADWALLS BEHIND GUARDRAILS)

LEGEND

-  ERADICATE LINEMARKING
-  EXISTING LINEMARKING
-  APPLY NEW LINEMARKING
-  INSTALL AUDIO TACTILE LINE MARKING (REFER TO ATLM NOTES)

SIGN SCHEDULE			
DESCRIPTION	HAND	SIZE	NO. OF.
SIGNS TO BE ERECTED			
-			
SIGNS TO BE REMOVED			
-			

AMENDMENTS		
AMENDMENT	APPROVAL	DATE

DRAWING STAGE - LATEST DATE INDICATES DRAWING STATUS

Conceptual Sketch: 28/05/21	Final Sketch Plan: --/--/--	Final Design: 24/09/21
For tendering purposes only: --/--/--	Issued for construction: --/--/--	W.A.E.: --/--/--

Scale

SCALE: A1 1:500, A3 1:1000

Design Agent




R.D. Gossip Pty Ltd
Consulting Engineers
Unit 120, 12 Princes Street
Canberra ACT 2612
Ph: 02 4251 4100

Designed by
Drawn by
Checked by
Approved by

Client

Project Officer: Kencho Choden
Project Number: 30490



ACT Government

Project

DELIVERING ANRAM

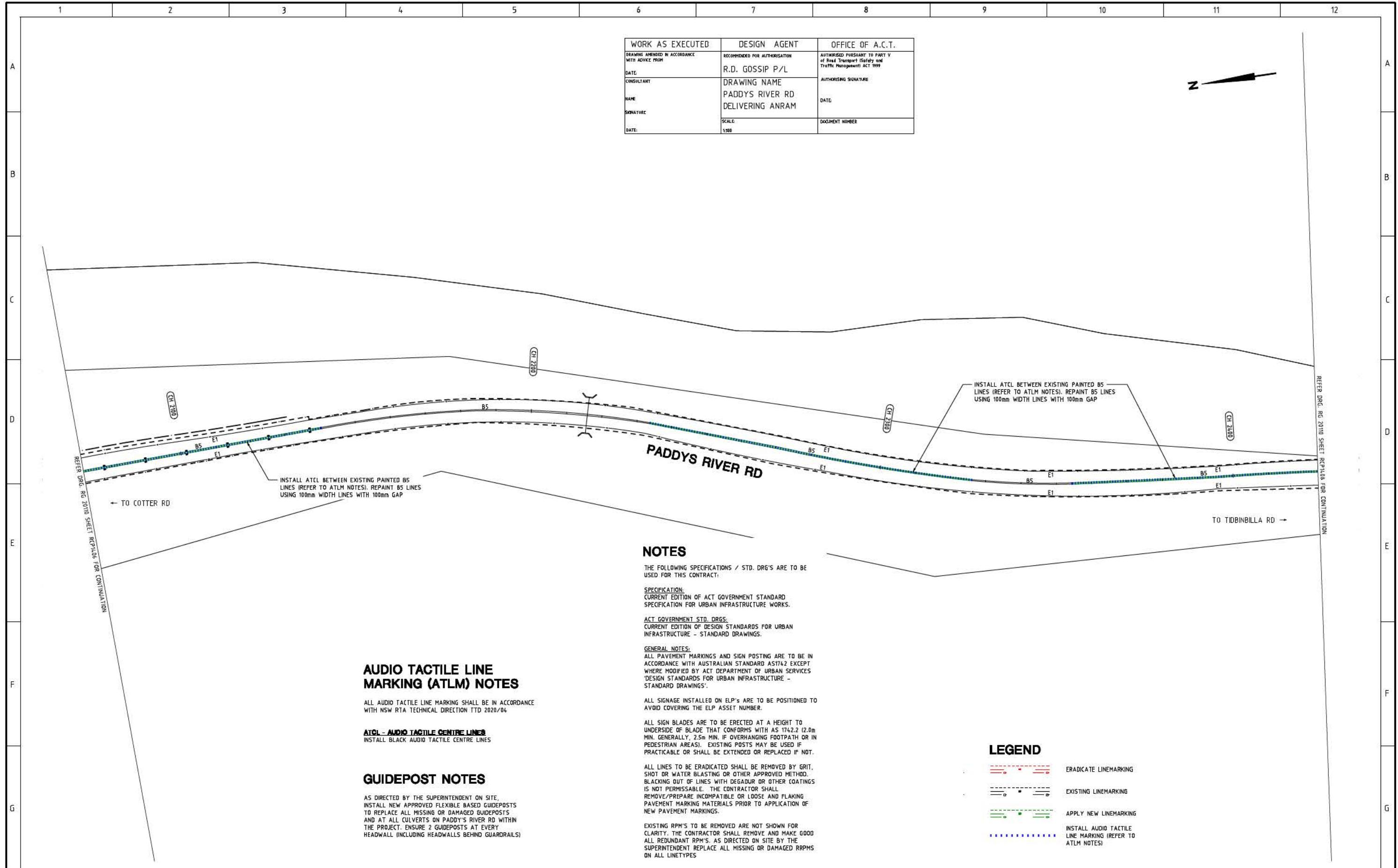
Date: 24/09/21

Drawing Title

**PADDY'S RIVER RD - SITE 14
TRAFFIC CONTROL DEVICE PLAN
SHEET 6 OF 47**

Drg. No. **RG 20110** Sheet **RCP1406** Revision **0**

WORK AS EXECUTED	DESIGN AGENT	OFFICE OF A.C.T.
DRAWING AMENDED IN ACCORDANCE WITH ADVICE FROM	RECOMMENDED FOR AUTHORIZATION	AUTHORIZED PURSUANT TO PART V of Road Transport Safety and Traffic Management ACT 1999
DATE	R.D. GOSSIP P/L	AUTHORISING SIGNATURE
CONSULTANT	DRAWING NAME	DATE
NAME	PADDYS RIVER RD DELIVERING ANRAM	DOCUMENT NUMBER
SIGNATURE	SCALE	
DATE	1:500	



NOTES

THE FOLLOWING SPECIFICATIONS / STD. DRG'S ARE TO BE USED FOR THIS CONTRACT:

SPECIFICATION:
CURRENT EDITION OF ACT GOVERNMENT STANDARD SPECIFICATION FOR URBAN INFRASTRUCTURE WORKS.

ACT GOVERNMENT STD. DRG'S:
CURRENT EDITION OF DESIGN STANDARDS FOR URBAN INFRASTRUCTURE - STANDARD DRAWINGS.

GENERAL NOTES:
ALL PAVEMENT MARKINGS AND SIGN POSTING ARE TO BE IN ACCORDANCE WITH AUSTRALIAN STANDARD AS1742 EXCEPT WHERE MODIFIED BY ACT DEPARTMENT OF URBAN SERVICES 'DESIGN STANDARDS FOR URBAN INFRASTRUCTURE - STANDARD DRAWINGS'.

ALL SIGNAGE INSTALLED ON ELP'S ARE TO BE POSITIONED TO AVOID COVERING THE ELP ASSET NUMBER.

ALL SIGN BLADES ARE TO BE ERRECTED AT A HEIGHT TO UNDERSIDE OF BLADE THAT CONFORMS WITH AS 1742.2 (2.0m MIN. GENERALLY, 2.5m MIN. IF OVERHANGING FOOTPATH OR IN PEDESTRIAN AREAS). EXISTING POSTS MAY BE USED IF PRACTICABLE OR SHALL BE EXTENDED OR REPLACED IF NOT.

ALL LINES TO BE ERADICATED SHALL BE REMOVED BY GRIT, SHOT OR WATER BLASTING OR OTHER APPROVED METHOD. BLACKING OUT OF LINES WITH DEGADUR OR OTHER COATINGS IS NOT PERMISSABLE. THE CONTRACTOR SHALL REMOVE/PREPARE INCOMPATIBLE OR LOOSE AND FLAKING PAVEMENT MARKING MATERIALS PRIOR TO APPLICATION OF NEW PAVEMENT MARKINGS.

EXISTING RPM'S TO BE REMOVED ARE NOT SHOWN FOR CLARITY. THE CONTRACTOR SHALL REMOVE AND MAKE GOOD ALL REDUNDANT RPM'S. AS DIRECTED ON SITE BY THE SUPERINTENDENT REPLACE ALL MISSING OR DAMAGED RRPMS ON ALL LINETYPES

AUDIO TACTILE LINE MARKING (ATLM) NOTES

ALL AUDIO TACTILE LINE MARKING SHALL BE IN ACCORDANCE WITH NSW RTA TECHNICAL DIRECTION ITD 2020/04

ATCL - AUDIO TACTILE CENTRE LINES

INSTALL BLACK AUDIO TACTILE CENTRE LINES

GUIDEPOST NOTES

AS DIRECTED BY THE SUPERINTENDENT ON SITE, INSTALL NEW APPROVED FLEXIBLE BASED GUIDEPOSTS TO REPLACE ALL MISSING OR DAMAGED GUIDEPOSTS AND AT ALL CULVERTS ON PADDY'S RIVER RD WITHIN THE PROJECT. ENSURE 2 GUIDEPOSTS AT EVERY HEADWALL (INCLUDING HEADWALLS BEHIND GUARDRAILS)

LEGEND

- ERADICATE LINEMARKING
- EXISTING LINEMARKING
- APPLY NEW LINEMARKING
- INSTALL AUDIO TACTILE LINE MARKING (REFER TO ATLM NOTES)

SIGN SCHEDULE			
DESCRIPTION	HAND	SIZE	NO. OF.
SIGNS TO BE ERRECTED			
-	-	-	-
SIGNS TO BE REMOVED			
-	-	-	-

AMENDMENTS		
AMENDMENT	APPROVAL	DATE

Scale

SCALE: A1 1:500, A3 1:1000

Design Agent

R.D. Gossip Pty Ltd
Consulting Engineers
Unit 120, 12 Prawn Street
COTTELL ACT 2612
Ph: 02 4251 4310

Client

Project Officer: Kencho Choden
Project Number: 30490

ACT Government

Project

DELIVERING ANRAM

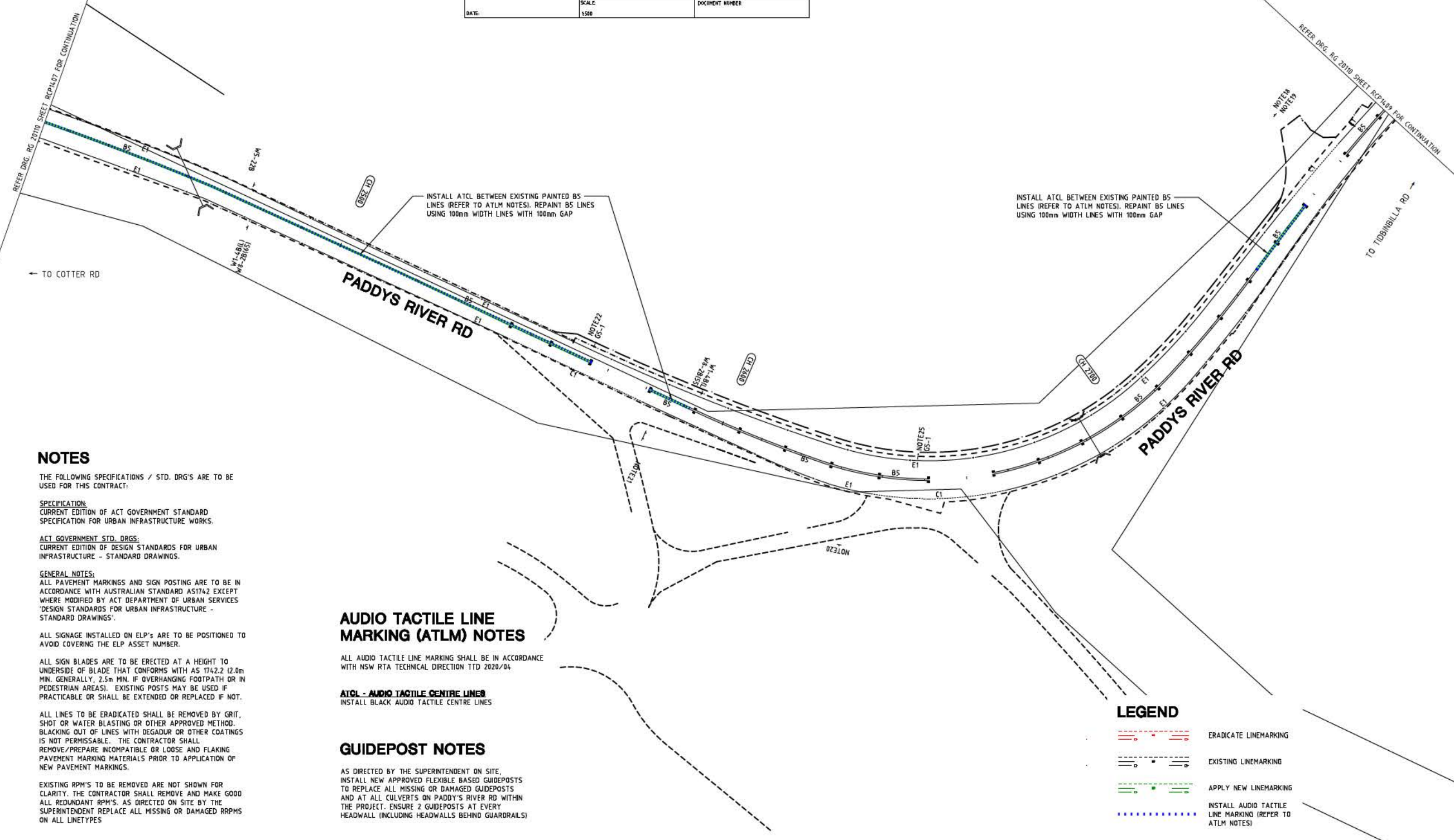
Date: 24/09/21

Drawing Title

**PADDYS RIVER RD - SITE 14
TRAFFIC CONTROL DEVICE PLAN
SHEET 7 OF 47**

Org. No. **RG 20110** Sheet **RCP1407** Revision **0**

WORK AS EXECUTED	DESIGN AGENT	OFFICE OF A.C.T.
DRAWING AMENDED IN ACCORDANCE WITH ADVICE FROM:	RECOMMENDED FOR AUTHORIZATION	AUTHORIZED PURSUANT TO PART V of Road Transport (Safety and Traffic Management) ACT 1999
DATE:	R.D. GOSSIP P/L	AUTHORISING SIGNATURE
CONSULTANT	DRAWING NAME	DATE:
NAME	PADDYS RIVER RD DELIVERING ANRAM	DOCUMENT NUMBER
SIGNATURE	SCALE	
DATE:	1:500	



NOTES

THE FOLLOWING SPECIFICATIONS / STD. DRG'S ARE TO BE USED FOR THIS CONTRACT:

SPECIFICATION:
CURRENT EDITION OF ACT GOVERNMENT STANDARD SPECIFICATION FOR URBAN INFRASTRUCTURE WORKS.

ACT GOVERNMENT STD. DRGS:
CURRENT EDITION OF DESIGN STANDARDS FOR URBAN INFRASTRUCTURE - STANDARD DRAWINGS.

GENERAL NOTES:
ALL PAVEMENT MARKINGS AND SIGN POSTING ARE TO BE IN ACCORDANCE WITH AUSTRALIAN STANDARD AS1742 EXCEPT WHERE MODIFIED BY ACT DEPARTMENT OF URBAN SERVICES 'DESIGN STANDARDS FOR URBAN INFRASTRUCTURE - STANDARD DRAWINGS'.

ALL SIGNAGE INSTALLED ON ELP'S ARE TO BE POSITIONED TO AVOID COVERING THE ELP ASSET NUMBER.

ALL SIGN BLADES ARE TO BE ERECTED AT A HEIGHT TO UNDERSIDE OF BLADE THAT CONFORMS WITH AS 1742.2 (2.0m MIN. GENERALLY, 2.5m MIN. IF OVERHANGING FOOTPATH OR IN PEDESTRIAN AREAS). EXISTING POSTS MAY BE USED IF PRACTICABLE OR SHALL BE EXTENDED OR REPLACED IF NOT.

ALL LINES TO BE ERADICATED SHALL BE REMOVED BY GRIT, SHOT OR WATER BLASTING OR OTHER APPROVED METHOD. BLACKING OUT OF LINES WITH DEGADUR OR OTHER COATINGS IS NOT PERMISSABLE. THE CONTRACTOR SHALL REMOVE/PREPARE INCOMPATIBLE OR LOOSE AND FLAKING PAVEMENT MARKING MATERIALS PRIOR TO APPLICATION OF NEW PAVEMENT MARKINGS.

EXISTING RPPM'S TO BE REMOVED ARE NOT SHOWN FOR CLARITY. THE CONTRACTOR SHALL REMOVE AND MAKE GOOD ALL REDUNDANT RPPM'S, AS DIRECTED ON SITE BY THE SUPERINTENDENT REPLACE ALL MISSING OR DAMAGED RPPMS ON ALL LINETYPES

AUDIO TACTILE LINE MARKING (ATLM) NOTES

ALL AUDIO TACTILE LINE MARKING SHALL BE IN ACCORDANCE WITH NSW RTA TECHNICAL DIRECTION TTD 2020/04

ATCL - AUDIO TACTILE CENTRE LINES

INSTALL BLACK AUDIO TACTILE CENTRE LINES

GUIDEPOST NOTES

AS DIRECTED BY THE SUPERINTENDENT ON SITE, INSTALL NEW APPROVED FLEXIBLE BASED GUIDEPOSTS TO REPLACE ALL MISSING OR DAMAGED GUIDEPOSTS AND AT ALL CULVERTS ON PADDY'S RIVER RD WITHIN THE PROJECT. ENSURE 2 GUIDEPOSTS AT EVERY HEADWALL (INCLUDING HEADWALLS BEHIND GUARDRAILS)

LEGEND

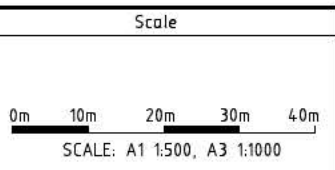
- ERADICATE LINEMARKING
- EXISTING LINEMARKING
- APPLY NEW LINEMARKING
- INSTALL AUDIO TACTILE LINE MARKING (REFER TO ATLM NOTES)

SIGN SCHEDULE				
DESCRIPTION	HAND	SIZE	NO. OF	
SIGNS TO BE ERECTED				
-	-	-	-	-
SIGNS TO BE REMOVED				
-	-	-	-	-

AMENDMENTS		
AMENDMENT	APPROVAL	DATE

DRAWING STAGE - LATEST DATE INDICATES DRAWING STATUS

Conceptual Sketch: 28/05/21	Final Sketch Plan: --/--/--	Final Design: 24/09/21
For tendering purposes only: --/--/--	Issued for construction: --/--/--	W.A.E.: --/--/--



Design Agent

R.D. Gossip Pty Ltd
Consulting Engineers
Unit 120, 12 Princes Street
Canberra ACT 2612
Ph: 02 4251 4310

Designed by
Drawn by
Checked by
Approved by

Client

Project Officer: Kencho Choden
Project Number: 30490

ACT Government

Project

DELIVERING ANRAM

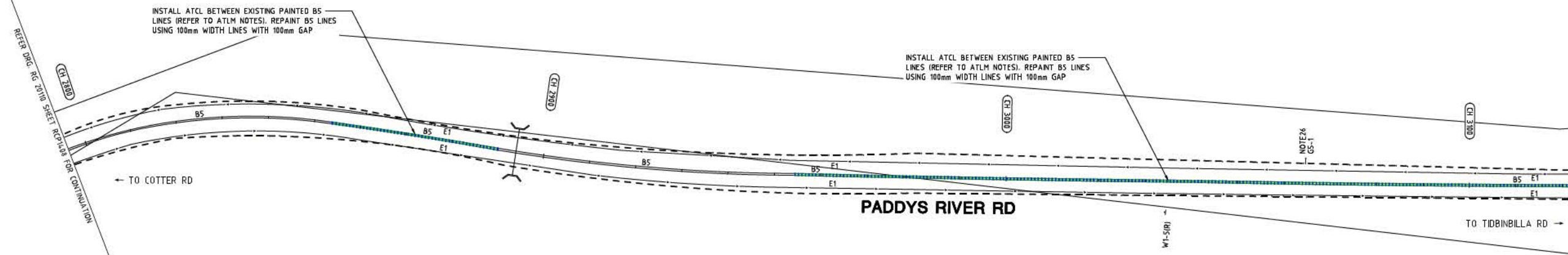
Date: 24/09/21

Drawing Title

**PADDYS RIVER RD - SITE 14
TRAFFIC CONTROL DEVICE PLAN
SHEET 8 OF 47**

Drg. No.	Sheet	Revision
RG 20110	RCP1408	0

WORK AS EXECUTED	DESIGN AGENT	OFFICE OF A.C.T.
DRAWING AMENDED IN ACCORDANCE WITH ADVCC FROM	RECOMMENDED FOR AUTHORIZATION	AUTHORIZED PURSUANT TO PART V of Road Transport Safety and Traffic Management ACT 1999
DATE:	R.D. GOSSIP P/L	AUTHORISING SIGNATURE
CONSULTANT	DRAWING NAME	DATE
NAME	PADDYS RIVER RD DELIVERING ANRAM	DOCUMENT NUMBER
SIGNATURE	SCALE:	
DATE:	1:500	



NOTES

THE FOLLOWING SPECIFICATIONS / STD. DRG'S ARE TO BE USED FOR THIS CONTRACT:

SPECIFICATION:
CURRENT EDITION OF ACT GOVERNMENT STANDARD SPECIFICATION FOR URBAN INFRASTRUCTURE WORKS.

ACT GOVERNMENT STD. DRGS:
CURRENT EDITION OF DESIGN STANDARDS FOR URBAN INFRASTRUCTURE - STANDARD DRAWINGS.

GENERAL NOTES:
ALL PAVEMENT MARKINGS AND SIGN POSTING ARE TO BE IN ACCORDANCE WITH AUSTRALIAN STANDARD AS1742 EXCEPT WHERE MODIFIED BY ACT DEPARTMENT OF URBAN SERVICES 'DESIGN STANDARDS FOR URBAN INFRASTRUCTURE - STANDARD DRAWINGS'.

ALL SIGNAGE INSTALLED ON ELP'S ARE TO BE POSITIONED TO AVOID COVERING THE ELP ASSET NUMBER.

ALL SIGN BLADES ARE TO BE ERECTED AT A HEIGHT TO UNDERSIDE OF BLADE THAT CONFORMS WITH AS 1742.2 (2.0m MIN. GENERALLY, 2.5m MIN. IF OVERHANGING FOOTPATH OR IN PEDESTRIAN AREAS). EXISTING POSTS MAY BE USED IF PRACTICABLE OR SHALL BE EXTENDED OR REPLACED IF NOT.

ALL LINES TO BE ERADICATED SHALL BE REMOVED BY GRIT, SHOT OR WATER BLASTING OR OTHER APPROVED METHOD. BLACKING OUT OF LINES WITH DEGADUR OR OTHER COATINGS IS NOT PERMISSIBLE. THE CONTRACTOR SHALL REMOVE/PREPARE INCOMPATIBLE OR LOOSE AND FLAKING PAVEMENT MARKING MATERIALS PRIOR TO APPLICATION OF NEW PAVEMENT MARKINGS.

EXISTING RPM'S TO BE REMOVED ARE NOT SHOWN FOR CLARITY. THE CONTRACTOR SHALL REMOVE AND MAKE GOOD ALL REDUNDANT RPM'S. AS DIRECTED ON SITE BY THE SUPERINTENDENT REPLACE ALL MISSING OR DAMAGED RRPMS ON ALL LINETYPES

AUDIO TACTILE LINE MARKING (ATLM) NOTES

ALL AUDIO TACTILE LINE MARKING SHALL BE IN ACCORDANCE WITH NSW RTA TECHNICAL DIRECTION ITD 2020/04

ATCL - AUDIO TACTILE CENTRE LINES

INSTALL BLACK AUDIO TACTILE CENTRE LINES

GUIDEPOST NOTES

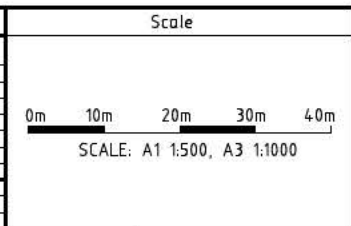
AS DIRECTED BY THE SUPERINTENDENT ON SITE, INSTALL NEW APPROVED FLEXIBLE BASED GUIDEPOSTS TO REPLACE ALL MISSING OR DAMAGED GUIDEPOSTS AND AT ALL CULVERTS ON PADDY'S RIVER RD WITHIN THE PROJECT. ENSURE 2 GUIDEPOSTS AT EVERY HEADWALL (INCLUDING HEADWALLS BEHIND GUARDRAILS)

LEGEND

- ERADICATE LINEMARKING
- EXISTING LINEMARKING
- APPLY NEW LINEMARKING
- INSTALL AUDIO TACTILE LINE MARKING (REFER TO ATLM NOTES)

SIGN SCHEDULE			
DESCRIPTION	HAND	SIZE	NO. OF.
SIGNS TO BE ERECTED			
-	-	-	-
SIGNS TO BE REMOVED			
-	-	-	-

AMENDMENTS		
AMENDMENT	APPROVAL	DATE



Design Agent

R.D. Gossip Pty Ltd
Consulting Engineers
Unit 120, 12 Prawn Street
COTTERELL ACT 2612
Ph: 02 4250 4100

Client

Project Officer: Kencho Choden
Project Number: 30490

ACT Government

Project

DELIVERING ANRAM

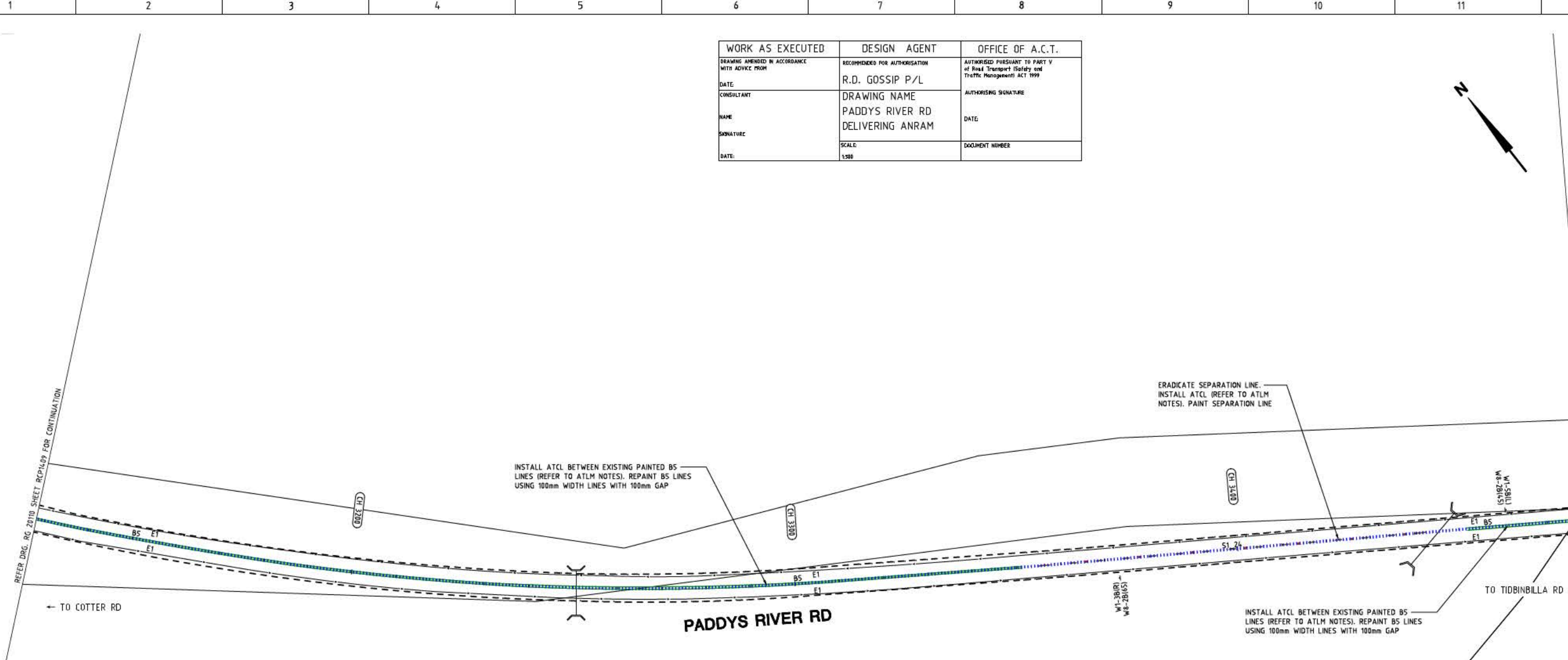
Date: 24/09/21

Drawing Title

**PADDYS RIVER RD - SITE 14
TRAFFIC CONTROL DEVICE PLAN
SHEET 9 OF 47**

Org. No. **RG 20110** Sheet **RCP14.09** Revision **0**

WORK AS EXECUTED	DESIGN AGENT	OFFICE OF A.C.T.
DRAWING AMENDED IN ACCORDANCE WITH ADVICE FROM	RECOMMENDED FOR AUTHORIZATION	AUTHORIZED PURSUANT TO PART V of Road Transport Safety and Traffic Management ACT 1999
DATE:	R.D. GOSSIP P/L	AUTHORISING SIGNATURE
CONSULTANT	DRAWING NAME	DATE
NAME	PADDYS RIVER RD DELIVERING ANRAM	DOCUMENT NUMBER
SIGNATURE	SCALE:	
DATE:	1:500	



NOTES

THE FOLLOWING SPECIFICATIONS / STD. DRG'S ARE TO BE USED FOR THIS CONTRACT:

SPECIFICATION:
CURRENT EDITION OF ACT GOVERNMENT STANDARD SPECIFICATION FOR URBAN INFRASTRUCTURE WORKS.

ACT GOVERNMENT STD. DRGS:
CURRENT EDITION OF DESIGN STANDARDS FOR URBAN INFRASTRUCTURE - STANDARD DRAWINGS.

GENERAL NOTES:
ALL PAVEMENT MARKINGS AND SIGN POSTING ARE TO BE IN ACCORDANCE WITH AUSTRALIAN STANDARD AS1742 EXCEPT WHERE MODIFIED BY ACT DEPARTMENT OF URBAN SERVICES 'DESIGN STANDARDS FOR URBAN INFRASTRUCTURE - STANDARD DRAWINGS'.

ALL SIGNAGE INSTALLED ON ELP'S ARE TO BE POSITIONED TO AVOID COVERING THE ELP ASSET NUMBER.

ALL SIGN BLADES ARE TO BE ERECTED AT A HEIGHT TO UNDERSIDE OF BLADE THAT CONFORMS WITH AS 1742.2 (2.0m MIN. GENERALLY, 2.5m MIN. IF OVERHANGING FOOTPATH OR IN PEDESTRIAN AREAS). EXISTING POSTS MAY BE USED IF PRACTICABLE OR SHALL BE EXTENDED OR REPLACED IF NOT.

ALL LINES TO BE ERADICATED SHALL BE REMOVED BY GRIT, SHOT OR WATER BLASTING OR OTHER APPROVED METHOD. BLACKING OUT OF LINES WITH DEGADUR OR OTHER COATINGS IS NOT PERMISSIBLE. THE CONTRACTOR SHALL REMOVE/PREPARE INCOMPATIBLE OR LOOSE AND FLAKING PAVEMENT MARKING MATERIALS PRIOR TO APPLICATION OF NEW PAVEMENT MARKINGS.

EXISTING RPM'S TO BE REMOVED ARE NOT SHOWN FOR CLARITY. THE CONTRACTOR SHALL REMOVE AND MAKE GOOD ALL REDUNDANT RPM'S. AS DIRECTED ON SITE BY THE SUPERINTENDENT REPLACE ALL MISSING OR DAMAGED RPPMS ON ALL LINETYPES

AUDIO TACTILE LINE MARKING (ATLM) NOTES

ALL AUDIO TACTILE LINE MARKING SHALL BE IN ACCORDANCE WITH NSW RTA TECHNICAL DIRECTION ITD 2020/04

ATCL - AUDIO TACTILE CENTRE LINES

INSTALL BLACK AUDIO TACTILE CENTRE LINES

GUIDEPOST NOTES

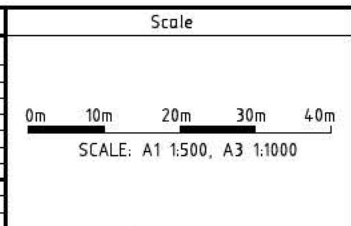
AS DIRECTED BY THE SUPERINTENDENT ON SITE, INSTALL NEW APPROVED FLEXIBLE BASED GUIDEPOSTS TO REPLACE ALL MISSING OR DAMAGED GUIDEPOSTS AND AT ALL CULVERTS ON PADDY'S RIVER RD WITHIN THE PROJECT. ENSURE 2 GUIDEPOSTS AT EVERY HEADWALL INCLUDING HEADWALLS BEHIND GUARDRAILS

LEGEND

- ERADICATE LINEMARKING
- EXISTING LINEMARKING
- APPLY NEW LINEMARKING
- INSTALL AUDIO TACTILE LINE MARKING (REFER TO ATLM NOTES)

SIGN SCHEDULE			
DESCRIPTION	HAND	SIZE	NO. OF.
SIGNS TO BE ERECTED			
-	-	-	-
SIGNS TO BE REMOVED			
-	-	-	-

AMENDMENTS		
AMENDMENT	APPROVAL	DATE



Design Agent

R.D. Gossip Pty Ltd
Consulting Engineers
Unit 120, 12 Prawn Street
Coppell ACT 2612
Ph: 02 4520 4310

Designed by
Drawn by
Checked by
Approved by

Client

Project Officer: Kencho Choden
Project Number: 30490

ACT Government

Project

DELIVERING ANRAM

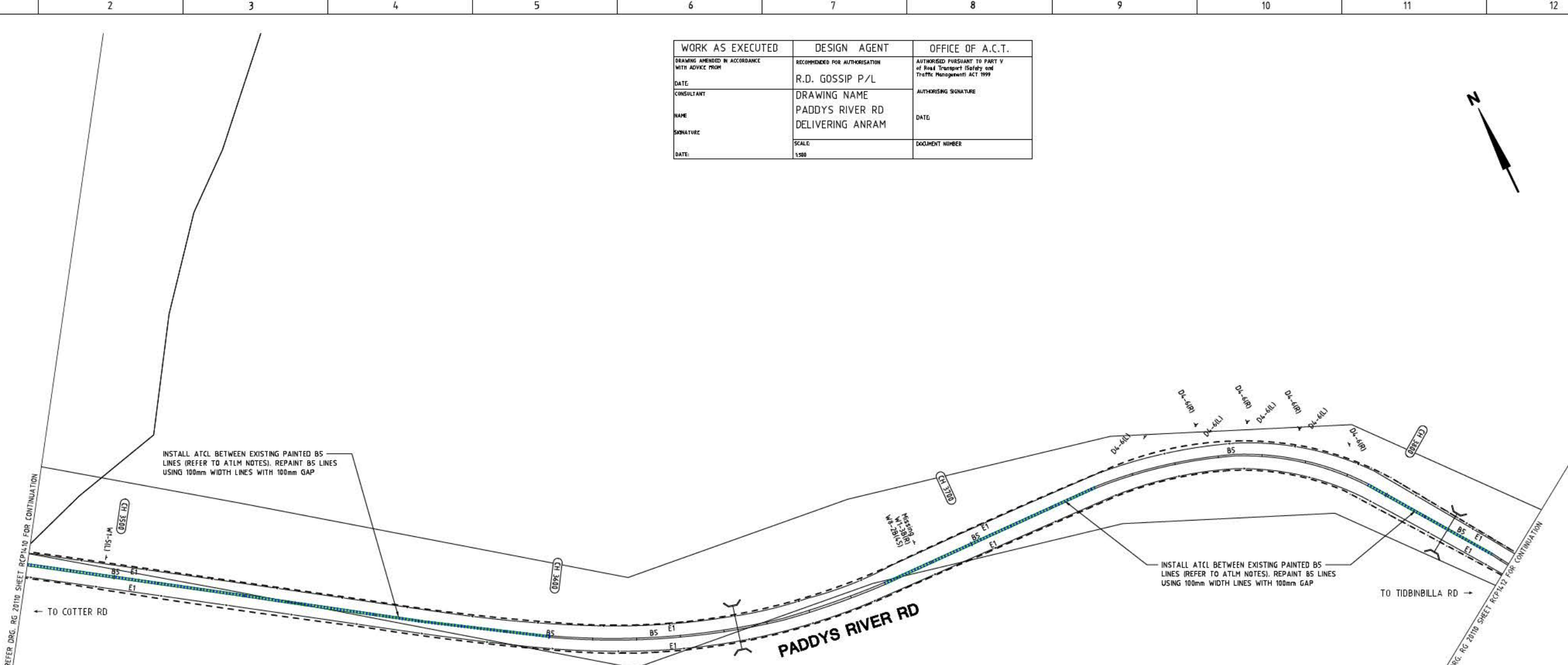
Date: 24/09/21

Drawing Title

PADDYS RIVER RD - SITE 14
TRAFFIC CONTROL DEVICE PLAN
SHEET 10 OF 47

Drg. No. RG 20110
Sheet RCP1410
Revision 0

WORK AS EXECUTED	DESIGN AGENT	OFFICE OF A.C.T.
DRAWING AMENDED IN ACCORDANCE WITH ADVCC PROC	RECOMMENDED FOR AUTHORISATION	AUTHORISED PURSUANT TO PART V of Road Transport Safety and Traffic Management ACT 1999
DATE:	R.D. GOSSIP P/L	AUTHORISING SIGNATURE
CONSULTANT	DRAWING NAME	DATE
NAME	PADDYS RIVER RD DELIVERING ANRAM	DOCUMENT NUMBER
SIGNATURE	SCALE:	
DATE:	1:500	



AUDIO TACTILE LINE MARKING (ATLM) NOTES

ALL AUDIO TACTILE LINE MARKING SHALL BE IN ACCORDANCE WITH NSW RTA TECHNICAL DIRECTION ITD 2020/04

ATCL - AUDIO TACTILE CENTRE LINES

INSTALL BLACK AUDIO TACTILE CENTRE LINES

GUIDEPOST NOTES

AS DIRECTED BY THE SUPERINTENDENT ON SITE, INSTALL NEW APPROVED FLEXIBLE BASED GUIDEPOSTS TO REPLACE ALL MISSING OR DAMAGED GUIDEPOSTS AND AT ALL CULVERTS ON PADDY'S RIVER RD WITHIN THE PROJECT. ENSURE 2 GUIDEPOSTS AT EVERY HEADWALL (INCLUDING HEADWALLS BEHIND GUARDRAILS)

LEGEND

- ERADICATE LINEMARKING
- EXISTING LINEMARKING
- APPLY NEW LINEMARKING
- INSTALL AUDIO TACTILE LINE MARKING (REFER TO ATLM NOTES)

NOTES

THE FOLLOWING SPECIFICATIONS / STD. DRG'S ARE TO BE USED FOR THIS CONTRACT:

SPECIFICATION:
CURRENT EDITION OF ACT GOVERNMENT STANDARD SPECIFICATION FOR URBAN INFRASTRUCTURE WORKS.

ACT GOVERNMENT STD. DRGS:
CURRENT EDITION OF DESIGN STANDARDS FOR URBAN INFRASTRUCTURE - STANDARD DRAWINGS.

GENERAL NOTES:
ALL PAVEMENT MARKINGS AND SIGN POSTING ARE TO BE IN ACCORDANCE WITH AUSTRALIAN STANDARD AS1742 EXCEPT WHERE MODIFIED BY ACT DEPARTMENT OF URBAN SERVICES 'DESIGN STANDARDS FOR URBAN INFRASTRUCTURE - STANDARD DRAWINGS'.

ALL SIGNAGE INSTALLED ON ELP'S ARE TO BE POSITIONED TO AVOID COVERING THE ELP ASSET NUMBER.

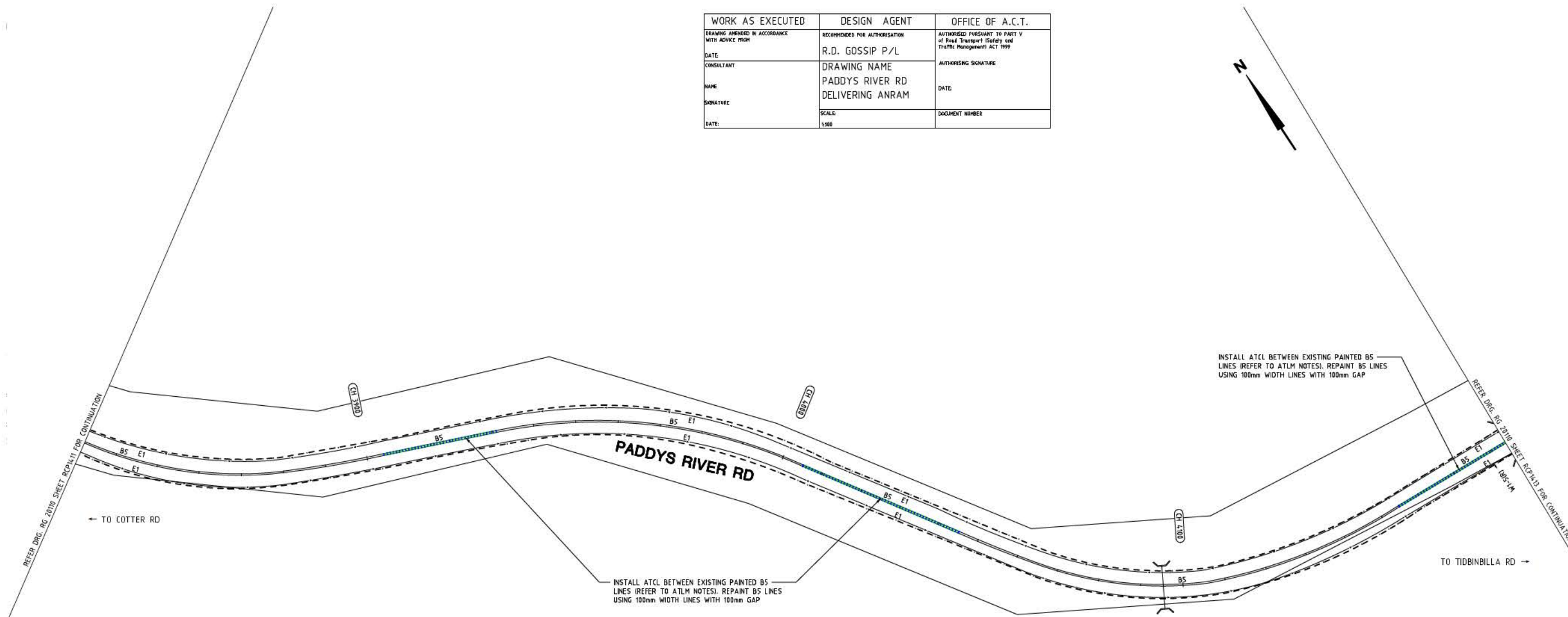
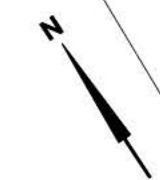
ALL SIGN BLADES ARE TO BE ERECTED AT A HEIGHT TO UNDERSIDE OF BLADE THAT CONFORMS WITH AS 1742.2 (2.0m MIN. GENERALLY, 2.5m MIN. IF OVERHANGING FOOTPATH OR IN PEDESTRIAN AREAS). EXISTING POSTS MAY BE USED IF PRACTICABLE OR SHALL BE EXTENDED OR REPLACED IF NOT.

ALL LINES TO BE ERADICATED SHALL BE REMOVED BY GRIT, SHOT OR WATER BLASTING OR OTHER APPROVED METHOD. BLACKING OUT OF LINES WITH DEGADUR OR OTHER COATINGS IS NOT PERMISSIBLE. THE CONTRACTOR SHALL REMOVE/PREPARE INCOMPATIBLE OR LOOSE AND FLAKING PAVEMENT MARKING MATERIALS PRIOR TO APPLICATION OF NEW PAVEMENT MARKINGS.

EXISTING RPM'S TO BE REMOVED ARE NOT SHOWN FOR CLARITY. THE CONTRACTOR SHALL REMOVE AND MAKE GOOD ALL REDUNDANT RPM'S. AS DIRECTED ON SITE BY THE SUPERINTENDENT REPLACE ALL MISSING OR DAMAGED RPPMS ON ALL LINETYPES

SIGN SCHEDULE				AMENDMENTS			Scale	Design Agent	Client	Project	Drawing Title	
DESCRIPTION	HAND	SIZE	NO. OF.	AMENDMENT	APPROVAL	DATE						
SIGNS TO BE ERECTED							 SCALE: A1 1:500, A3 1:1000	 R.D. Gossip Pty Ltd Consulting Engineers Unit 120, 12 Princes Street Canberra ACT 2612 Ph: 02 4251 4100	 ACT Government	Project Officer: Kencho Choden Project Number: 30490	DELIVERING ANRAM PADDYS RIVER RD - SITE 14 TRAFFIC CONTROL DEVICE PLAN SHEET 11 OF 47	
SIGNS TO BE REMOVED												Date: 24/09/21
DRAWING STAGE - LATEST DATE INDICATES DRAWING STATUS												
Conceptual Sketch: 28/05/21				Final Sketch Plan: --/--/--		Final Design: 24/09/21						
For tendering purposes only: --/--/--				Issued for construction: --/--/--		W.A.E.: --/--/--						

WORK AS EXECUTED	DESIGN AGENT	OFFICE OF A.C.T.
DRAWING AMENDED IN ACCORDANCE WITH ADVCC PROGRAM	RECOMMENDED FOR AUTHORIZATION	AUTHORIZED PURSUANT TO PART V of Road Transport Safety and Traffic Management ACT 1999
DATE:	R.D. GOSSIP P/L	AUTHORISING SIGNATURE
CONSULTANT	DRAWING NAME	DATE
NAME	PADDYS RIVER RD DELIVERING ANRAM	DOCUMENT NUMBER
SIGNATURE	SCALE:	
DATE:	1:500	



NOTES

THE FOLLOWING SPECIFICATIONS / STD. DRG'S ARE TO BE USED FOR THIS CONTRACT:

SPECIFICATION:
CURRENT EDITION OF ACT GOVERNMENT STANDARD SPECIFICATION FOR URBAN INFRASTRUCTURE WORKS.

ACT GOVERNMENT STD. DRGS:
CURRENT EDITION OF DESIGN STANDARDS FOR URBAN INFRASTRUCTURE - STANDARD DRAWINGS.

GENERAL NOTES:
ALL PAVEMENT MARKINGS AND SIGN POSTING ARE TO BE IN ACCORDANCE WITH AUSTRALIAN STANDARD AS1742 EXCEPT WHERE MODIFIED BY ACT DEPARTMENT OF URBAN SERVICES 'DESIGN STANDARDS FOR URBAN INFRASTRUCTURE - STANDARD DRAWINGS'.

ALL SIGNAGE INSTALLED ON ELP'S ARE TO BE POSITIONED TO AVOID COVERING THE ELP ASSET NUMBER.

ALL SIGN BLADES ARE TO BE ERECTED AT A HEIGHT TO UNDERSIDE OF BLADE THAT CONFORMS WITH AS 1742.2 (2.0m MIN. GENERALLY, 2.5m MIN. IF OVERHANGING FOOTPATH OR IN PEDESTRIAN AREAS). EXISTING POSTS MAY BE USED IF PRACTICABLE OR SHALL BE EXTENDED OR REPLACED IF NOT.

ALL LINES TO BE ERADICATED SHALL BE REMOVED BY GRIT, SHOT OR WATER BLASTING OR OTHER APPROVED METHOD. BLACKING OUT OF LINES WITH DEGAUR OR OTHER COATINGS IS NOT PERMISSIBLE. THE CONTRACTOR SHALL REMOVE/PREPARE INCOMPATIBLE OR LOOSE AND FLAKING PAVEMENT MARKING MATERIALS PRIOR TO APPLICATION OF NEW PAVEMENT MARKINGS.

EXISTING RPM'S TO BE REMOVED ARE NOT SHOWN FOR CLARITY. THE CONTRACTOR SHALL REMOVE AND MAKE GOOD ALL REDUNDANT RPM'S. AS DIRECTED ON SITE BY THE SUPERINTENDENT REPLACE ALL MISSING OR DAMAGED RRPMS ON ALL LINETYPES.

AUDIO TACTILE LINE MARKING (ATLM) NOTES

ALL AUDIO TACTILE LINE MARKING SHALL BE IN ACCORDANCE WITH NSW RTA TECHNICAL DIRECTION TTD 2020/04

ATCL - AUDIO TACTILE CENTRE LINES

INSTALL BLACK AUDIO TACTILE CENTRE LINES

GUIDEPOST NOTES

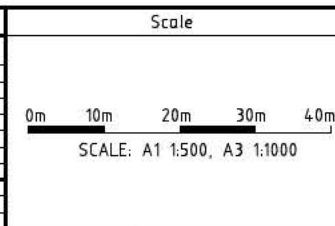
AS DIRECTED BY THE SUPERINTENDENT ON SITE, INSTALL NEW APPROVED FLEXIBLE BASED GUIDEPOSTS TO REPLACE ALL MISSING OR DAMAGED GUIDEPOSTS AND AT ALL CULVERTS ON PADDY'S RIVER RD WITHIN THE PROJECT. ENSURE 2 GUIDEPOSTS AT EVERY HEADWALL (INCLUDING HEADWALLS BEHIND GUARDRAILS)

LEGEND

- ERADICATE LINEMARKING
- EXISTING LINEMARKING
- APPLY NEW LINEMARKING
- INSTALL AUDIO TACTILE LINE MARKING (REFER TO ATLM NOTES)

SIGN SCHEDULE			
DESCRIPTION	HAND	SIZE	NO. OF.
SIGNS TO BE ERECTED			
-	-	-	-
SIGNS TO BE REMOVED			
-	-	-	-

AMENDMENTS		
AMENDMENT	APPROVAL	DATE



Design Agent

R.D. Gossip Pty Ltd
Consulting Engineers
Unit 120, 12 Prawn Street
Coppell ACT 2612
Ph: 02 4251 4310

Client

Project Officer: Kencho Choden
Project Number: 30490

ACT Government

Project

DELIVERING ANRAM

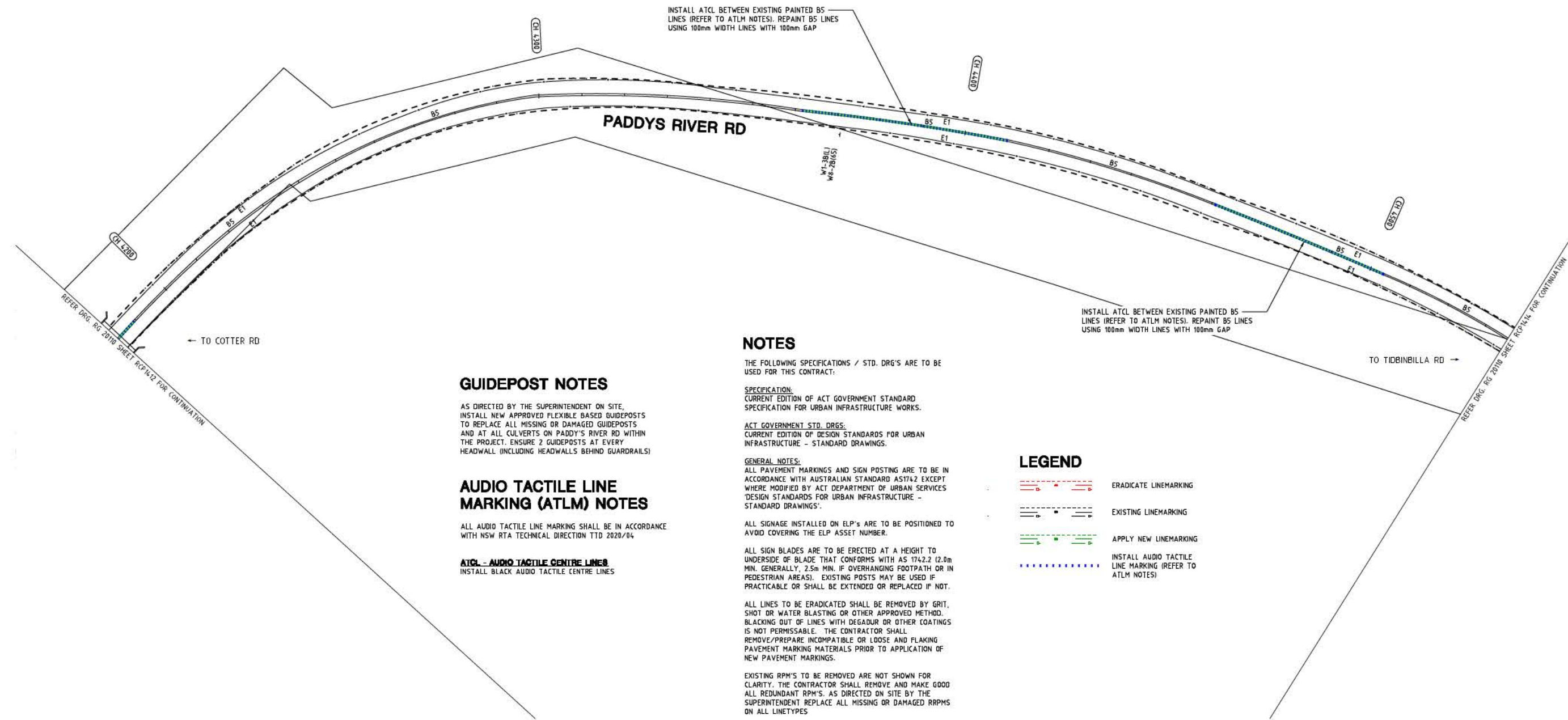
Date: 24/09/21

Drawing Title

PADDYS RIVER RD - SITE 14
TRAFFIC CONTROL DEVICE PLAN
SHEET 12 OF 47

Drg. No. RG 20110
Sheet RCP1412
Revision 0

WORK AS EXECUTED	DESIGN AGENT	OFFICE OF A.C.T.
DRAWING AMENDED IN ACCORDANCE WITH ADVICE FROM	RECOMMENDED FOR AUTHORIZATION	AUTHORIZED PURSUANT TO PART V of Road Transport Safety and Traffic Management ACT 1999
DATE:	R.D. GOSSIP P/L	AUTHORISING SIGNATURE
CONSULTANT	DRAWING NAME	DATE
NAME	PADDYS RIVER RD DELIVERING ANRAM	DOCUMENT NUMBER
SIGNATURE	SCALE	
DATE:	1:500	



GUIDEPOST NOTES

AS DIRECTED BY THE SUPERINTENDENT ON SITE, INSTALL NEW APPROVED FLEXIBLE BASED GUIDEPOSTS TO REPLACE ALL MISSING OR DAMAGED GUIDEPOSTS AND AT ALL CULVERTS ON PADDY'S RIVER RD WITHIN THE PROJECT. ENSURE 2 GUIDEPOSTS AT EVERY HEADWALL (INCLUDING HEADWALLS BEHIND GUARDRAILS)

AUDIO TACTILE LINE MARKING (ATLM) NOTES

ALL AUDIO TACTILE LINE MARKING SHALL BE IN ACCORDANCE WITH NSW RTA TECHNICAL DIRECTION TTD 2020/04

ATCL - AUDIO TACTILE CENTRE LINES
INSTALL BLACK AUDIO TACTILE CENTRE LINES

NOTES

THE FOLLOWING SPECIFICATIONS / STD. DRG'S ARE TO BE USED FOR THIS CONTRACT:

SPECIFICATION:
CURRENT EDITION OF ACT GOVERNMENT STANDARD SPECIFICATION FOR URBAN INFRASTRUCTURE WORKS.

ACT GOVERNMENT STD. DRGS:
CURRENT EDITION OF DESIGN STANDARDS FOR URBAN INFRASTRUCTURE - STANDARD DRAWINGS.

GENERAL NOTES:
ALL PAVEMENT MARKINGS AND SIGN POSTING ARE TO BE IN ACCORDANCE WITH AUSTRALIAN STANDARD AS1742 EXCEPT WHERE MODIFIED BY ACT DEPARTMENT OF URBAN SERVICES 'DESIGN STANDARDS FOR URBAN INFRASTRUCTURE - STANDARD DRAWINGS'.

ALL SIGNAGE INSTALLED ON ELP'S ARE TO BE POSITIONED TO AVOID COVERING THE ELP ASSET NUMBER.
ALL SIGN BLADES ARE TO BE ERECTED AT A HEIGHT TO UNDERSIDE OF BLADE THAT CONFORMS WITH AS 1742.2 (2.0m MIN. GENERALLY, 2.5m MIN. IF OVERHANGING FOOTPATH OR IN PEDESTRIAN AREAS). EXISTING POSTS MAY BE USED IF PRACTICABLE OR SHALL BE EXTENDED OR REPLACED IF NOT.

ALL LINES TO BE ERADICATED SHALL BE REMOVED BY GRIT, SHOT OR WATER BLASTING OR OTHER APPROVED METHOD. BLACKING OUT OF LINES WITH DEGADUR OR OTHER COATINGS IS NOT PERMISSIBLE. THE CONTRACTOR SHALL REMOVE/PREPARE INCOMPATIBLE OR LOOSE AND FLAKING PAVEMENT MARKING MATERIALS PRIOR TO APPLICATION OF NEW PAVEMENT MARKINGS.

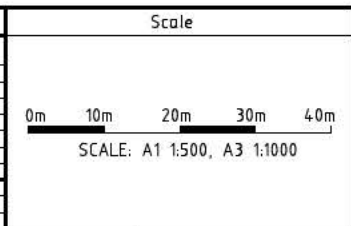
EXISTING RPM'S TO BE REMOVED ARE NOT SHOWN FOR CLARITY. THE CONTRACTOR SHALL REMOVE AND MAKE GOOD ALL REDUNDANT RPM'S. AS DIRECTED ON SITE BY THE SUPERINTENDENT REPLACE ALL MISSING OR DAMAGED RRPMS ON ALL LINETYPES

LEGEND

- ERADICATE LINEMARKING
- EXISTING LINEMARKING
- APPLY NEW LINEMARKING
- INSTALL AUDIO TACTILE LINE MARKING (REFER TO ATLM NOTES)

SIGN SCHEDULE			
DESCRIPTION	HAND	SIZE	NO. OF.
SIGNS TO BE ERECTED			
-	-	-	-
SIGNS TO BE REMOVED			
-	-	-	-

AMENDMENTS		
AMENDMENT	APPROVAL	DATE



Design Agent

R.D. Gossip Pty Ltd
Consulting Engineers
Unit 120, 12 Prawn Street
Coppell, ACT 2612
Ph: 02 4251 4310

Client

Project Officer: Kencho Choden
Project Number: 30490

ACT Government

Project

DELIVERING ANRAM

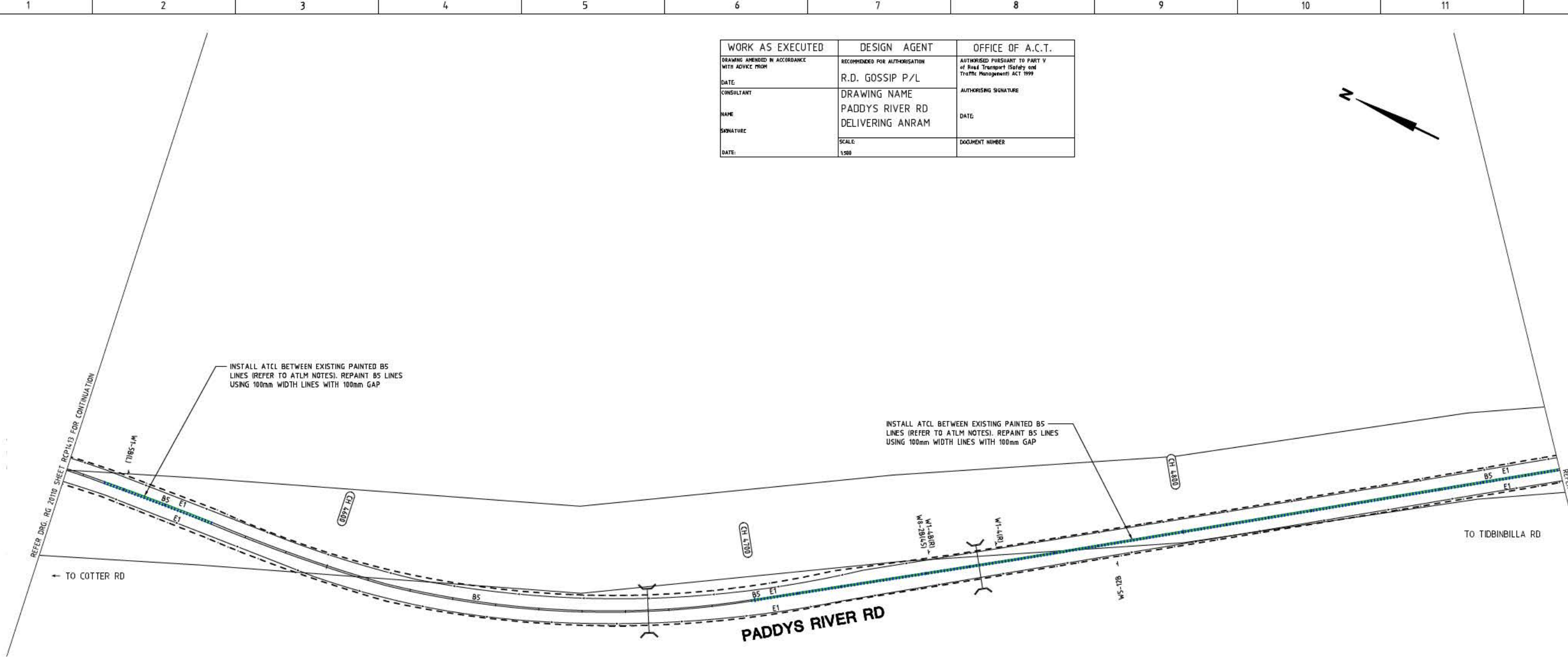
Date: 24/09/21

Drawing Title

**PADDYS RIVER RD - SITE 14
TRAFFIC CONTROL DEVICE PLAN
SHEET 13 OF 47**

Dr. No. **RG 20110** Sheet **RCP14/13** Revision **0**

WORK AS EXECUTED	DESIGN AGENT	OFFICE OF A.C.T.
DRAWING AMENDED IN ACCORDANCE WITH ADVICE FROM	RECOMMENDED FOR AUTHORIZATION	AUTHORIZED PURSUANT TO PART V of Road Transport Safety and Traffic Management ACT 1999
DATE:	R.D. GOSSIP P/L	AUTHORISING SIGNATURE
CONSULTANT	DRAWING NAME	DATE
NAME	PADDYS RIVER RD DELIVERING ANRAM	DOCUMENT NUMBER
SIGNATURE	SCALE:	
DATE:	1:500	



NOTES

THE FOLLOWING SPECIFICATIONS / STD. DRG'S ARE TO BE USED FOR THIS CONTRACT:

SPECIFICATION:
CURRENT EDITION OF ACT GOVERNMENT STANDARD SPECIFICATION FOR URBAN INFRASTRUCTURE WORKS.

ACT GOVERNMENT STD. DRGS:
CURRENT EDITION OF DESIGN STANDARDS FOR URBAN INFRASTRUCTURE - STANDARD DRAWINGS.

GENERAL NOTES:
ALL PAVEMENT MARKINGS AND SIGN POSTING ARE TO BE IN ACCORDANCE WITH AUSTRALIAN STANDARD AS1742 EXCEPT WHERE MODIFIED BY ACT DEPARTMENT OF URBAN SERVICES 'DESIGN STANDARDS FOR URBAN INFRASTRUCTURE - STANDARD DRAWINGS'.

ALL SIGNAGE INSTALLED ON ELP'S ARE TO BE POSITIONED TO AVOID COVERING THE ELP ASSET NUMBER.

ALL SIGN BLADES ARE TO BE ERECTED AT A HEIGHT TO UNDERSIDE OF BLADE THAT CONFORMS WITH AS 1742.2 (2.0m MIN. GENERALLY, 2.5m MIN. IF OVERHANGING FOOTPATH OR IN PEDESTRIAN AREAS). EXISTING POSTS MAY BE USED IF PRACTICABLE OR SHALL BE EXTENDED OR REPLACED IF NOT.

ALL LINES TO BE ERADICATED SHALL BE REMOVED BY GRIT, SHOT OR WATER BLASTING OR OTHER APPROVED METHOD. BLACKING OUT OF LINES WITH DEGADUR OR OTHER COATINGS IS NOT PERMISSABLE. THE CONTRACTOR SHALL REMOVE/PREPARE INCOMPATIBLE OR LOOSE AND FLAKING PAVEMENT MARKING MATERIALS PRIOR TO APPLICATION OF NEW PAVEMENT MARKINGS.

EXISTING RPM'S TO BE REMOVED ARE NOT SHOWN FOR CLARITY. THE CONTRACTOR SHALL REMOVE AND MAKE GOOD ALL REDUNDANT RPM'S. AS DIRECTED ON SITE BY THE SUPERINTENDENT REPLACE ALL MISSING OR DAMAGED RPPMS ON ALL LINETYPES

AUDIO TACTILE LINE MARKING (ATLM) NOTES

ALL AUDIO TACTILE LINE MARKING SHALL BE IN ACCORDANCE WITH NSW RTA TECHNICAL DIRECTION ITD 2020/04

ATCL - AUDIO TACTILE CENTRE LINES

INSTALL BLACK AUDIO TACTILE CENTRE LINES

GUIDEPOST NOTES

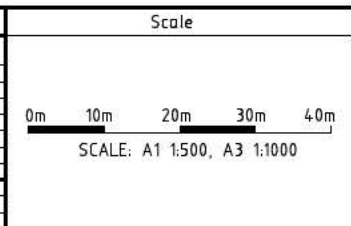
AS DIRECTED BY THE SUPERINTENDENT ON SITE, INSTALL NEW APPROVED FLEXIBLE BASED GUIDEPOSTS TO REPLACE ALL MISSING OR DAMAGED GUIDEPOSTS AND AT ALL CULVERTS ON PADDY'S RIVER RD WITHIN THE PROJECT. ENSURE 2 GUIDEPOSTS AT EVERY HEADWALL (INCLUDING HEADWALLS BEHIND GUARDRAILS)

LEGEND

- ERADICATE LINEMARKING
- EXISTING LINEMARKING
- APPLY NEW LINEMARKING
- INSTALL AUDIO TACTILE LINE MARKING (REFER TO ATLM NOTES)

SIGN SCHEDULE			
DESCRIPTION	HAND	SIZE	NO. OF.
SIGNS TO BE ERECTED			
-	-	-	-
SIGNS TO BE REMOVED			
-	-	-	-

AMENDMENTS		
AMENDMENT	APPROVAL	DATE



Design Agent

R.D. Gossip Pty Ltd
Consulting Engineers
Unit 120, 12 Prawn Street
Copehill ACT 2612
Ph: 02 4520 4310

Client

Project Officer: Kencho Choden
Project Number: 30490

ACT Government

Project

DELIVERING ANRAM

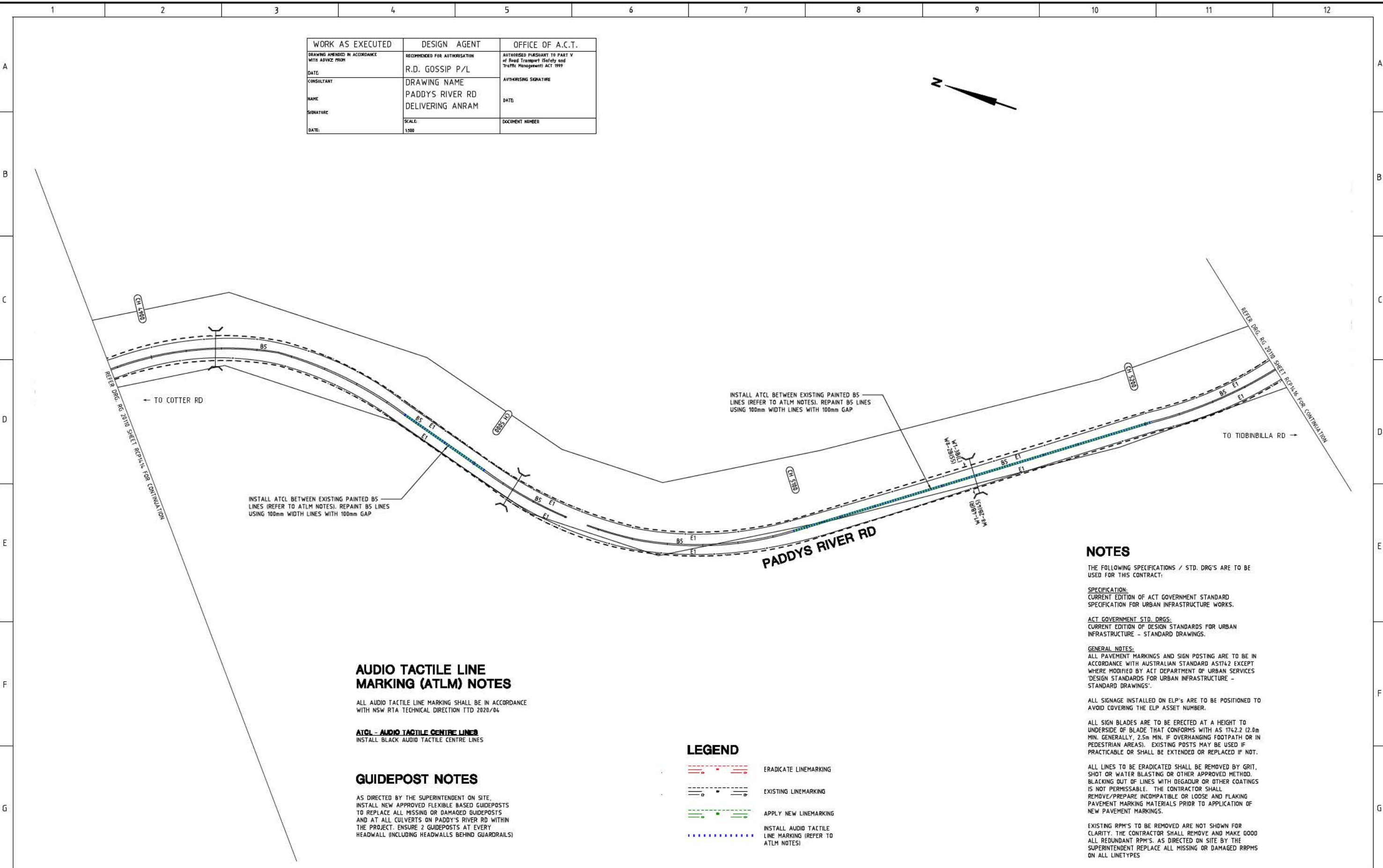
Date: 24/09/21

Drawing Title

PADDYS RIVER RD - SITE 14
TRAFFIC CONTROL DEVICE PLAN
SHEET 14 OF 47

Drg. No. RG 20110
Sheet RCP1414
Revision 0

WORK AS EXECUTED	DESIGN AGENT	OFFICE OF A.C.T.
DRAWING AMENDED IN ACCORDANCE WITH ADVISE FROM	RECOMMENDED FOR AUTHORIZATION	AUTHORIZED PURSUANT TO PART V of Road Transport (Safety and Traffic Management) ACT 1999
DATE	R.D. GOSSIP P/L	AUTHORIZING SIGNATURE
CONSULTANT	DRAWING NAME	DATE
NAME	PADDYS RIVER RD DELIVERING ANRAM	DOCUMENT NUMBER
SIGNATURE	SCALE	
DATE	1:500	



AUDIO TACTILE LINE MARKING (ATLM) NOTES

ALL AUDIO TACTILE LINE MARKING SHALL BE IN ACCORDANCE WITH NSW RTA TECHNICAL DIRECTION TTD 2020/04

ATCL - AUDIO TACTILE CENTRE LINES

INSTALL BLACK AUDIO TACTILE CENTRE LINES

GUIDEPOST NOTES

AS DIRECTED BY THE SUPERINTENDENT ON SITE, INSTALL NEW APPROVED FLEXIBLE BASED GUIDEPOSTS TO REPLACE ALL MISSING OR DAMAGED GUIDEPOSTS AND AT ALL CULVERTS ON PADDY'S RIVER RD WITHIN THE PROJECT. ENSURE 2 GUIDEPOSTS AT EVERY HEADWALL (INCLUDING HEADWALLS BEHIND GUARDRAILS)

LEGEND

- ERADICATE LINEMARKING
- EXISTING LINEMARKING
- APPLY NEW LINEMARKING
- INSTALL AUDIO TACTILE LINE MARKING (REFER TO ATLM NOTES)

NOTES

THE FOLLOWING SPECIFICATIONS / STD. DRG'S ARE TO BE USED FOR THIS CONTRACT:

SPECIFICATION:
CURRENT EDITION OF ACT GOVERNMENT STANDARD SPECIFICATION FOR URBAN INFRASTRUCTURE WORKS.

ACT GOVERNMENT STD. DRGS:
CURRENT EDITION OF DESIGN STANDARDS FOR URBAN INFRASTRUCTURE - STANDARD DRAWINGS.

GENERAL NOTES:
ALL PAVEMENT MARKINGS AND SIGN POSTING ARE TO BE IN ACCORDANCE WITH AUSTRALIAN STANDARD AS1742 EXCEPT WHERE MODIFIED BY ACT DEPARTMENT OF URBAN SERVICES 'DESIGN STANDARDS FOR URBAN INFRASTRUCTURE - STANDARD DRAWINGS'.

ALL SIGNAGE INSTALLED ON ELP'S ARE TO BE POSITIONED TO AVOID COVERING THE ELP ASSET NUMBER.

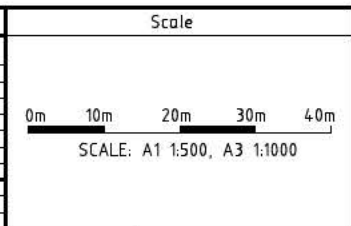
ALL SIGN BLADES ARE TO BE ERECTED AT A HEIGHT TO UNDERSIDE OF BLADE THAT CONFORMS WITH AS 1742.2 (2.0m MIN. GENERALLY, 2.5m MIN. IF OVERHANGING FOOTPATH OR IN PEDESTRIAN AREAS). EXISTING POSTS MAY BE USED IF PRACTICABLE OR SHALL BE EXTENDED OR REPLACED IF NOT.

ALL LINES TO BE ERADICATED SHALL BE REMOVED BY GRIT, SHOT OR WATER BLASTING OR OTHER APPROVED METHOD. BLACKING OUT OF LINES WITH DEGADUR OR OTHER COATINGS IS NOT PERMISSIBLE. THE CONTRACTOR SHALL REMOVE/PREPARE INCOMPATIBLE OR LOOSE AND FLAKING PAVEMENT MARKING MATERIALS PRIOR TO APPLICATION OF NEW PAVEMENT MARKINGS.

EXISTING RPM'S TO BE REMOVED ARE NOT SHOWN FOR CLARITY. THE CONTRACTOR SHALL REMOVE AND MAKE GOOD ALL REDUNDANT RPM'S. AS DIRECTED ON SITE BY THE SUPERINTENDENT REPLACE ALL MISSING OR DAMAGED RRPM'S ON ALL LINETYPES

SIGN SCHEDULE			
DESCRIPTION	HAND	SIZE	NO. OF.
SIGNS TO BE ERECTED			
-	-	-	-
SIGNS TO BE REMOVED			
-	-	-	-

AMENDMENTS		
AMENDMENT	APPROVAL	DATE



Design Agent

R.D. Gossip Pty Ltd
Consulting Engineers
Unit 120, 12 Prawn Street
Copehill, ACT 2612
Ph: 02 4551 4310

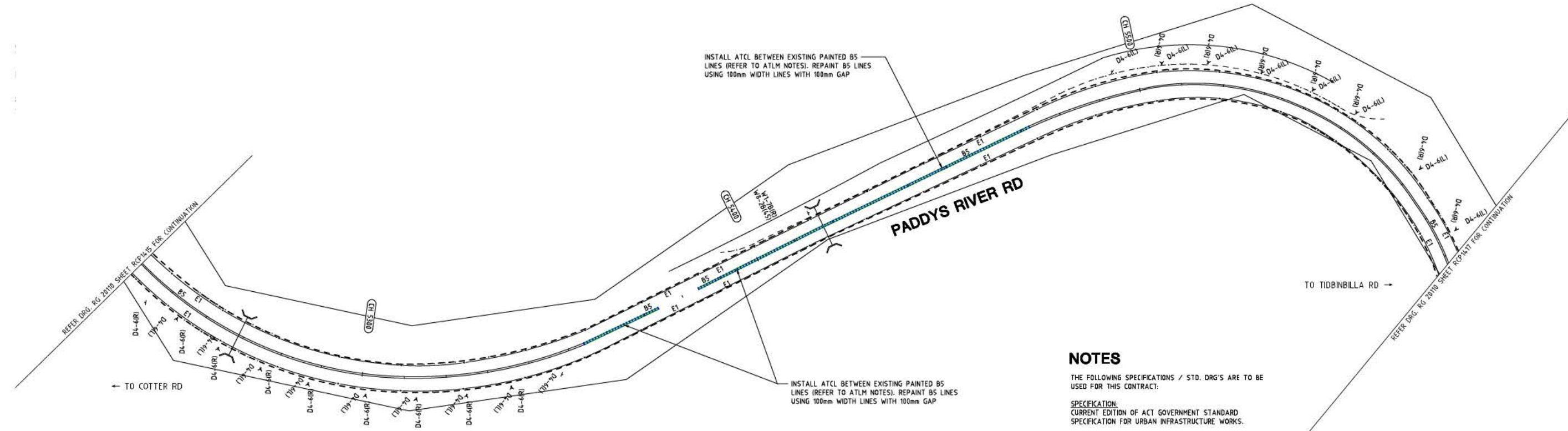
Client

Project Officer: Kencho Choden
Project Number: 30490

ACT Government

Project	Drawing Title			
DELIVERING ANRAM	PADDYS RIVER RD - SITE 14 TRAFFIC CONTROL DEVICE PLAN SHEET 15 OF 47			
Date: 24/09/21	<table border="1"> <tr> <td>Org. No. RG 20110</td> <td>Sheet RCP1415</td> <td>Revision 0</td> </tr> </table>	Org. No. RG 20110	Sheet RCP1415	Revision 0
Org. No. RG 20110	Sheet RCP1415	Revision 0		

WORK AS EXECUTED	DESIGN AGENT	OFFICE OF A.C.T.
DRAWING AMENDED IN ACCORDANCE WITH ADVISE FROM	RECOMMENDED FOR AUTHORIZATION	AUTHORIZED PURSUANT TO PART V of Road Transport Safety and Traffic Management ACT 1999
DATE:	R.D. GOSSIP P/L	AUTHORISING SIGNATURE
CONSULTANT	DRAWING NAME	DATE
NAME	PADDYS RIVER RD DELIVERING ANRAM	DOCUMENT NUMBER
SIGNATURE	SCALE:	
DATE:	1:500	



AUDIO TACTILE LINE MARKING (ATLM) NOTES

ALL AUDIO TACTILE LINE MARKING SHALL BE IN ACCORDANCE WITH NSW RTA TECHNICAL DIRECTION TTD 2020/04

ATCL - AUDIO TACTILE CENTRE LINES

INSTALL BLACK AUDIO TACTILE CENTRE LINES

GUIDEPOST NOTES

AS DIRECTED BY THE SUPERINTENDENT ON SITE, INSTALL NEW APPROVED FLEXIBLE BASED GUIDEPOSTS TO REPLACE ALL MISSING OR DAMAGED GUIDEPOSTS AND AT ALL CULVERTS ON PADDY'S RIVER RD WITHIN THE PROJECT. ENSURE 2 GUIDEPOSTS AT EVERY HEADWALL (INCLUDING HEADWALLS BEHIND GUARDRAILS)

LEGEND

- ERADICATE LINEMARKING
- EXISTING LINEMARKING
- APPLY NEW LINEMARKING
- INSTALL AUDIO TACTILE LINE MARKING (REFER TO ATLM NOTES)

NOTES

THE FOLLOWING SPECIFICATIONS / STD. DRG'S ARE TO BE USED FOR THIS CONTRACT:

SPECIFICATION:
CURRENT EDITION OF ACT GOVERNMENT STANDARD SPECIFICATION FOR URBAN INFRASTRUCTURE WORKS.

ACT GOVERNMENT STD. DRGS:
CURRENT EDITION OF DESIGN STANDARDS FOR URBAN INFRASTRUCTURE - STANDARD DRAWINGS.

GENERAL NOTES:
ALL PAVEMENT MARKINGS AND SIGN POSTING ARE TO BE IN ACCORDANCE WITH AUSTRALIAN STANDARD AS174.2 EXCEPT WHERE MODIFIED BY ACT DEPARTMENT OF URBAN SERVICES 'DESIGN STANDARDS FOR URBAN INFRASTRUCTURE - STANDARD DRAWINGS'.

ALL SIGNAGE INSTALLED ON ELP'S ARE TO BE POSITIONED TO AVOID COVERING THE ELP ASSET NUMBER.

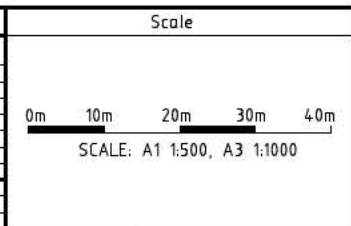
ALL SIGN BLADES ARE TO BE ERECTED AT A HEIGHT TO UNDERSIDE OF BLADE THAT CONFORMS WITH AS 1742.2 (2.0m MIN. GENERALLY, 2.5m MIN. IF OVERHANGING FOOTPATH OR IN PEDESTRIAN AREAS). EXISTING POSTS MAY BE USED IF PRACTICABLE OR SHALL BE EXTENDED OR REPLACED IF NOT.

ALL LINES TO BE ERADICATED SHALL BE REMOVED BY GRIT, SHOT OR WATER BLASTING OR OTHER APPROVED METHOD. BLACKING OUT OF LINES WITH DEGAUR OR OTHER COATINGS IS NOT PERMISSABLE. THE CONTRACTOR SHALL REMOVE/PREPARE INCOMPATIBLE OR LOOSE AND FLAKING PAVEMENT MARKING MATERIALS PRIOR TO APPLICATION OF NEW PAVEMENT MARKINGS.

EXISTING RPM'S TO BE REMOVED ARE NOT SHOWN FOR CLARITY. THE CONTRACTOR SHALL REMOVE AND MAKE GOOD ALL REDUNDANT RPM'S. AS DIRECTED ON SITE BY THE SUPERINTENDENT REPLACE ALL MISSING OR DAMAGED RPM'S ON ALL LINETYPES

SIGN SCHEDULE			
DESCRIPTION	HAND	SIZE	NO. OF.
SIGNS TO BE ERECTED			
-			
SIGNS TO BE REMOVED			
-			

AMENDMENTS		
AMENDMENT	APPROVAL	DATE



Design Agent

R.D. Gossip Pty Ltd
Consulting Engineers
Unit 120, 12 Prawn Street
COTTERELL ACT 2612
Ph: 02 4521 4310

Client

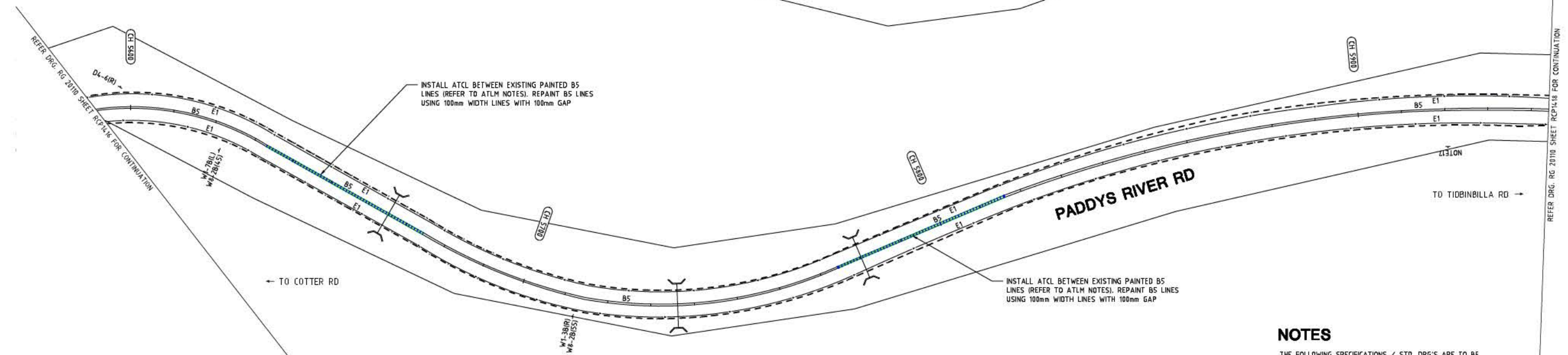
Project Officer: Kencho Choden
Project Number: 30490

ACT
Government

Project	Drawing Title
DELIVERING ANRAM	PADDY'S RIVER RD - SITE 14 TRAFFIC CONTROL DEVICE PLAN SHEET 16 OF 47

Date	Drg. No.	Sheet	Revision
24/09/21	RG 20110	RCP1416	0

WORK AS EXECUTED	DESIGN AGENT	OFFICE OF A.C.T.
DRAWING AMENDED IN ACCORDANCE WITH ADVCC PROC	RECOMMENDED FOR AUTHORISATION	AUTHORISED PURSUANT TO PART V of Road Transport Safety and Traffic Management ACT 1999
DATE:	R.D. GOSSIP P/L	AUTHORISING SIGNATURE
CONSULTANT	DRAWING NAME	DATE
NAME	PADDYS RIVER RD DELIVERING ANRAM	DOCUMENT NUMBER
SIGNATURE	SCALE:	
DATE:	1:500	



AUDIO TACTILE LINE MARKING (ATLM) NOTES

ALL AUDIO TACTILE LINE MARKING SHALL BE IN ACCORDANCE WITH NSW RTA TECHNICAL DIRECTION TTD 2020/04.

ATCL - AUDIO TACTILE CENTRE LINES

INSTALL BLACK AUDIO TACTILE CENTRE LINES

GUIDEPOST NOTES

AS DIRECTED BY THE SUPERINTENDENT ON SITE, INSTALL NEW APPROVED FLEXIBLE BASED GUIDEPOSTS TO REPLACE ALL MISSING OR DAMAGED GUIDEPOSTS AND AT ALL CULVERTS ON PADDY'S RIVER RD WITHIN THE PROJECT. ENSURE 2 GUIDEPOSTS AT EVERY HEADWALL (INCLUDING HEADWALLS BEHIND GUARDRAILS)

LEGEND

- ERADICATE LINEMARKING
- EXISTING LINEMARKING
- APPLY NEW LINEMARKING
- INSTALL AUDIO TACTILE LINE MARKING (REFER TO ATLM NOTES)

NOTES

THE FOLLOWING SPECIFICATIONS / STD. DRG'S ARE TO BE USED FOR THIS CONTRACT:

SPECIFICATION:
CURRENT EDITION OF ACT GOVERNMENT STANDARD SPECIFICATION FOR URBAN INFRASTRUCTURE WORKS.

ACT GOVERNMENT STD. DRGS:
CURRENT EDITION OF DESIGN STANDARDS FOR URBAN INFRASTRUCTURE - STANDARD DRAWINGS.

GENERAL NOTES:
ALL PAVEMENT MARKINGS AND SIGN POSTING ARE TO BE IN ACCORDANCE WITH AUSTRALIAN STANDARD AS1742 EXCEPT WHERE MODIFIED BY ACT DEPARTMENT OF URBAN SERVICES 'DESIGN STANDARDS FOR URBAN INFRASTRUCTURE - STANDARD DRAWINGS'.

ALL SIGNAGE INSTALLED ON ELP'S ARE TO BE POSITIONED TO AVOID COVERING THE ELP ASSET NUMBER.

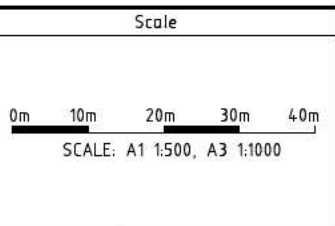
ALL SIGN BLADES ARE TO BE ERECTED AT A HEIGHT TO UNDERSIDE OF BLADE THAT CONFORMS WITH AS 1742.2 (2.0m MIN. GENERALLY, 2.5m MIN. IF OVERHANGING FOOTPATH OR IN PEDESTRIAN AREAS). EXISTING POSTS MAY BE USED IF PRACTICABLE OR SHALL BE EXTENDED OR REPLACED IF NOT.

ALL LINES TO BE ERADICATED SHALL BE REMOVED BY GRIT, SHOT OR WATER BLASTING OR OTHER APPROVED METHOD. BLACKING OUT OF LINES WITH DEGRADUR OR OTHER COATINGS IS NOT PERMISSIBLE. THE CONTRACTOR SHALL REMOVE/PREPARE INCOMPATIBLE OR LOOSE AND FLAKING PAVEMENT MARKING MATERIALS PRIOR TO APPLICATION OF NEW PAVEMENT MARKINGS.

EXISTING RPPM'S TO BE REMOVED ARE NOT SHOWN FOR CLARITY. THE CONTRACTOR SHALL REMOVE AND MAKE GOOD ALL REDUNDANT RPPM'S, AS DIRECTED ON SITE BY THE SUPERINTENDENT. REPLACE ALL MISSING OR DAMAGED RPPM'S ON ALL LINETYPES

SIGN SCHEDULE			
DESCRIPTION	HAND	SIZE	NO. OF.
SIGNS TO BE ERECTED			
-	-	-	-
SIGNS TO BE REMOVED			
-	-	-	-

AMENDMENTS		
AMENDMENT	APPROVAL	DATE



Design Agent

R.D. Gossip Pty Ltd
Consulting Engineers
Unit 120, 12 Princes Street
Canberra ACT 2612
Ph: 02 4251 4310

Client

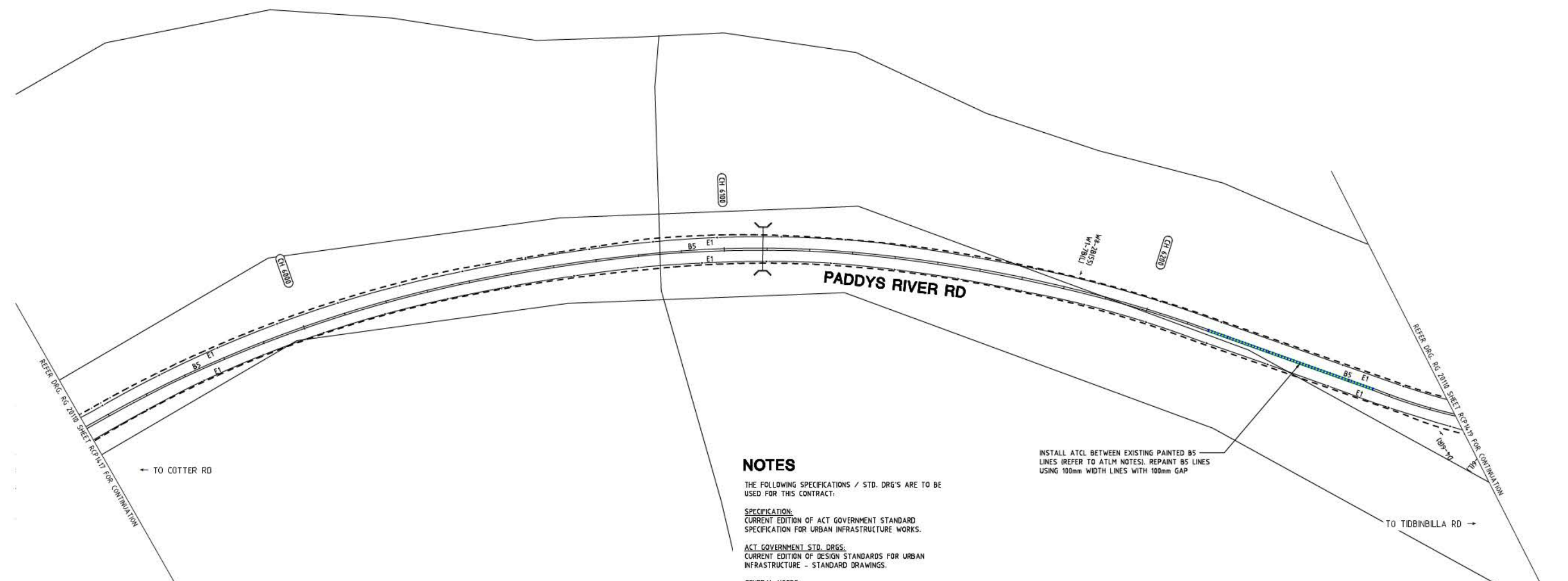
Project Officer: Kencho Choden
Project Number: 30490

ACT Government

Project	Drawing Title
DELIVERING ANRAM	PADDYS RIVER RD - SITE 14 TRAFFIC CONTROL DEVICE PLAN SHEET 17 OF 47

Date	Drg. No.	Sheet	Revision
24/09/21	RG 20110	RCP1417	0

WORK AS EXECUTED	DESIGN AGENT	OFFICE OF A.C.T.
DRAWING AMENDED IN ACCORDANCE WITH ADVICE FROM	RECOMMENDED FOR AUTHORIZATION	AUTHORIZED PURSUANT TO PART V of Road Transport Safety and Traffic Management ACT 1999
DATE:	R.D. GOSSIP P/L	AUTHORISING SIGNATURE
CONSULTANT	DRAWING NAME	DATE
NAME	PADDYS RIVER RD DELIVERING ANRAM	DOCUMENT NUMBER
SIGNATURE	SCALE:	
DATE:	1:500	



NOTES

THE FOLLOWING SPECIFICATIONS / STD. DRG'S ARE TO BE USED FOR THIS CONTRACT:

SPECIFICATION:
CURRENT EDITION OF ACT GOVERNMENT STANDARD SPECIFICATION FOR URBAN INFRASTRUCTURE WORKS.

ACT GOVERNMENT STD. DRGS:
CURRENT EDITION OF DESIGN STANDARDS FOR URBAN INFRASTRUCTURE - STANDARD DRAWINGS.

GENERAL NOTES:
ALL PAVEMENT MARKINGS AND SIGN POSTING ARE TO BE IN ACCORDANCE WITH AUSTRALIAN STANDARD AS1742 EXCEPT WHERE MODIFIED BY ACT DEPARTMENT OF URBAN SERVICES 'DESIGN STANDARDS FOR URBAN INFRASTRUCTURE - STANDARD DRAWINGS'.

ALL SIGNAGE INSTALLED ON ELP'S ARE TO BE POSITIONED TO AVOID COVERING THE ELP ASSET NUMBER.

ALL SIGN BLADES ARE TO BE ERRECTED AT A HEIGHT TO UNDERSIDE OF BLADE THAT CONFORMS WITH AS 1742.2 (2.0m MIN. GENERALLY, 2.5m MIN. IF OVERHANGING FOOTPATH OR IN PEDESTRIAN AREAS). EXISTING POSTS MAY BE USED IF PRACTICABLE OR SHALL BE EXTENDED OR REPLACED IF NOT.

ALL LINES TO BE ERADICATED SHALL BE REMOVED BY GRIT, SHOT OR WATER BLASTING OR OTHER APPROVED METHOD. BLACKING OUT OF LINES WITH DEGADUR OR OTHER COATINGS IS NOT PERMISSABLE. THE CONTRACTOR SHALL REMOVE/PREPARE INCOMPATIBLE OR LOOSE AND FLAKING PAVEMENT MARKING MATERIALS PRIOR TO APPLICATION OF NEW PAVEMENT MARKINGS.

EXISTING RPM'S TO BE REMOVED ARE NOT SHOWN FOR CLARITY. THE CONTRACTOR SHALL REMOVE AND MAKE GOOD ALL REDUNDANT RPM'S. AS DIRECTED ON SITE BY THE SUPERINTENDENT REPLACE ALL MISSING OR DAMAGED RRPMS ON ALL LINETYPES.

INSTALL ATCL BETWEEN EXISTING PAINTED B5 LINES (REFER TO ATLM NOTES). REPAINT B5 LINES USING 100mm WIDTH LINES WITH 100mm GAP

AUDIO TACTILE LINE MARKING (ATLM) NOTES

ALL AUDIO TACTILE LINE MARKING SHALL BE IN ACCORDANCE WITH NSW RTA TECHNICAL DIRECTION ITD 2020/04

ATCL - AUDIO TACTILE CENTRE LINES

INSTALL BLACK AUDIO TACTILE CENTRE LINES

GUIDEPOST NOTES

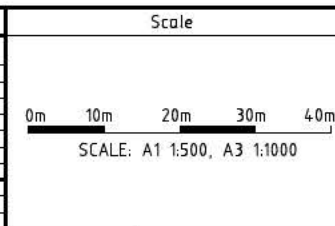
AS DIRECTED BY THE SUPERINTENDENT ON SITE, INSTALL NEW APPROVED FLEXIBLE BASED GUIDEPOSTS TO REPLACE ALL MISSING OR DAMAGED GUIDEPOSTS AND AT ALL CULVERTS ON PADDY'S RIVER RD WITHIN THE PROJECT. ENSURE 2 GUIDEPOSTS AT EVERY HEADWALL (INCLUDING HEADWALLS BEHIND GUARDRAILS)

LEGEND

- ERADICATE LINEMARKING
- EXISTING LINEMARKING
- APPLY NEW LINEMARKING
- INSTALL AUDIO TACTILE LINE MARKING (REFER TO ATLM NOTES)

SIGN SCHEDULE				
DESCRIPTION	HAND	SIZE	NO. OF	
SIGNS TO BE ERRECTED				
-	-	-	-	-
SIGNS TO BE REMOVED				
-	-	-	-	-

AMENDMENTS		
AMENDMENT	APPROVAL	DATE



Design Agent

R.D. Gossip Pty Ltd
Consulting Engineers
Unit 120, 12 Prawn Street
Coppell ACT 2612
Ph: 02 4520 4310

Client

Project Officer: Kencho Choden
Project Number: 30490

ACT Government

Project

DELIVERING ANRAM

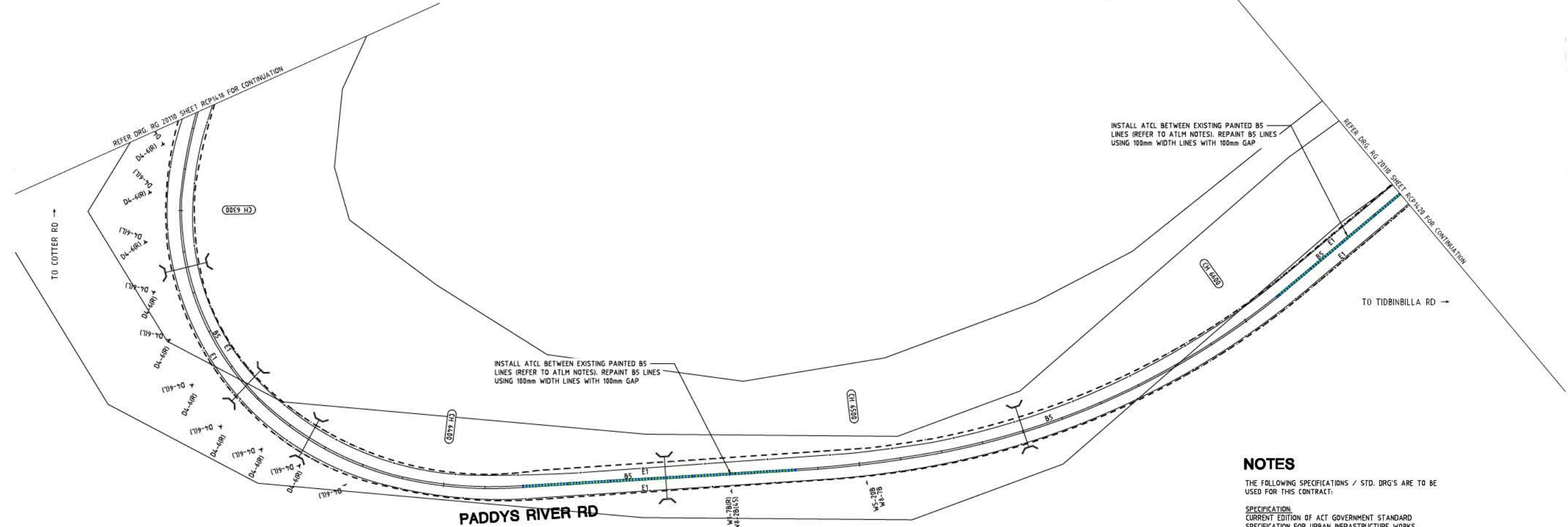
Date: 24/09/21

Drawing Title

PADDYS RIVER RD - SITE 14
TRAFFIC CONTROL DEVICE PLAN
SHEET 18 OF 47

Drg. No. RG 20110
Sheet RCP14.18
Revision 0

WORK AS EXECUTED	DESIGN AGENT	OFFICE OF A.C.T.
DRAWING AMENDED IN ACCORDANCE WITH ADVCC PROGRAM	RECOMMENDED FOR AUTHORIZATION	AUTHORIZED PURSUANT TO PART V of Road Transport Safety and Traffic Management ACT 1999
DATE:	R.D. GOSSIP P/L	AUTHORISING SIGNATURE
CONSULTANT	DRAWING NAME	DATE
NAME	PADDYS RIVER RD DELIVERING ANRAM	DOCUMENT NUMBER
SIGNATURE	SCALE	
DATE:	1:500	



AUDIO TACTILE LINE MARKING (ATLM) NOTES

ALL AUDIO TACTILE LINE MARKING SHALL BE IN ACCORDANCE WITH NSW RTA TECHNICAL DIRECTION ITD 2020/04

ATCL - AUDIO TACTILE CENTRE LINES

INSTALL BLACK AUDIO TACTILE CENTRE LINES

GUIDEPOST NOTES

AS DIRECTED BY THE SUPERINTENDENT ON SITE, INSTALL NEW APPROVED FLEXIBLE BASED GUIDEPOSTS TO REPLACE ALL MISSING OR DAMAGED GUIDEPOSTS AND AT ALL CULVERTS ON PADDY'S RIVER RD WITHIN THE PROJECT. ENSURE 2 GUIDEPOSTS AT EVERY HEADWALL (INCLUDING HEADWALLS BEHIND GUARDRAILS)

LEGEND

- ERADICATE LINEMARKING
- EXISTING LINEMARKING
- APPLY NEW LINEMARKING
- INSTALL AUDIO TACTILE LINE MARKING (REFER TO ATLM NOTES)

NOTES

THE FOLLOWING SPECIFICATIONS / STD. DRG'S ARE TO BE USED FOR THIS CONTRACT:

SPECIFICATION:
CURRENT EDITION OF ACT GOVERNMENT STANDARD SPECIFICATION FOR URBAN INFRASTRUCTURE WORKS.

ACT GOVERNMENT STD. DRGS:
CURRENT EDITION OF DESIGN STANDARDS FOR URBAN INFRASTRUCTURE - STANDARD DRAWINGS.

GENERAL NOTES:
ALL PAVEMENT MARKINGS AND SIGN POSTING ARE TO BE IN ACCORDANCE WITH AUSTRALIAN STANDARD AS1742 EXCEPT WHERE MODIFIED BY ACT DEPARTMENT OF URBAN SERVICES 'DESIGN STANDARDS FOR URBAN INFRASTRUCTURE - STANDARD DRAWINGS'.

ALL SIGNAGE INSTALLED ON ELP'S ARE TO BE POSITIONED TO AVOID COVERING THE ELP ASSET NUMBER.

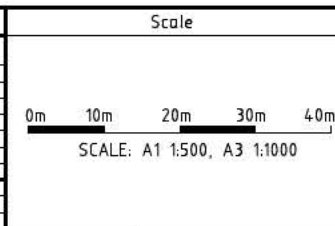
ALL SIGN BLADES ARE TO BE ERECTED AT A HEIGHT TO UNDERSIDE OF BLADE THAT CONFORMS WITH AS 1742.2 (2.0m MIN. GENERALLY, 2.5m MIN. IF OVERHANGING FOOTPATH OR IN PEDESTRIAN AREAS). EXISTING POSTS MAY BE USED IF PRACTICABLE OR SHALL BE EXTENDED OR REPLACED IF NOT.

ALL LINES TO BE ERADICATED SHALL BE REMOVED BY GRIT, SHOT OR WATER BLASTING OR OTHER APPROVED METHOD. BLACKING OUT OF LINES WITH DEGAJOUR OR OTHER COATINGS IS NOT PERMISSIBLE. THE CONTRACTOR SHALL REMOVE/PREPARE INCOMPATIBLE OR LOOSE AND FLAKING PAVEMENT MARKING MATERIALS PRIOR TO APPLICATION OF NEW PAVEMENT MARKINGS.

EXISTING RPPM'S TO BE REMOVED ARE NOT SHOWN FOR CLARITY. THE CONTRACTOR SHALL REMOVE AND MAKE GOOD ALL REDUNDANT RPPM'S. AS DIRECTED ON SITE BY THE SUPERINTENDENT REPLACE ALL MISSING OR DAMAGED RPPM'S ON ALL LINETYPES

SIGN SCHEDULE			
DESCRIPTION	HAND	SIZE	NO. OF.
SIGNS TO BE ERECTED			
-			
SIGNS TO BE REMOVED			
-			

AMENDMENTS		
AMENDMENT	APPROVAL	DATE



Design Agent

R.D. Gossip Pty Ltd
Consulting Engineers
Unit 120, 12 Princes Street
Canberra ACT 2612
Ph: 02 4251 4310

Client

Project Officer: Kencho Choden
Project Number: 30490

ACT Government

Project

DELIVERING ANRAM

Date: 24/09/21

Drawing Title

**PADDYS RIVER RD - SITE 14
TRAFFIC CONTROL DEVICE PLAN
SHEET 19 OF 47**

Org. No. **RG 20110** Sheet **RCP1419** Revision **0**

AUDIO TACTILE LINE MARKING (ATLM) NOTES

ALL AUDIO TACTILE LINE MARKING SHALL BE IN ACCORDANCE WITH NSW RTA TECHNICAL DIRECTION TTD 2020/04

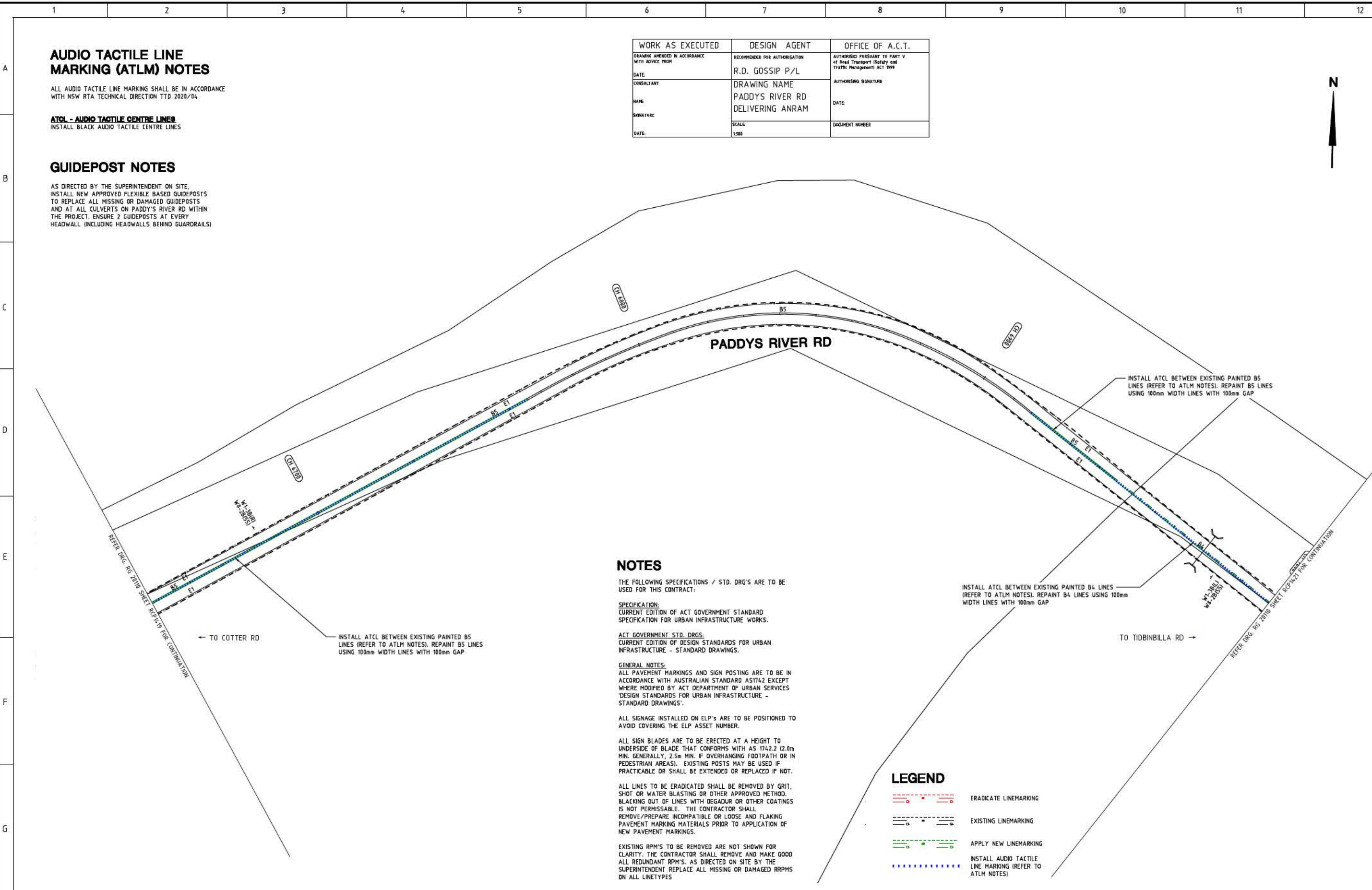
ATCL - AUDIO TACTILE CENTRE LINES

INSTALL BLACK AUDIO TACTILE CENTRE LINES

GUIDEPOST NOTES

AS DIRECTED BY THE SUPERINTENDENT ON SITE, INSTALL NEW APPROVED FLEXIBLE BASED GUIDEPOSTS TO REPLACE ALL MISSING OR DAMAGED GUIDEPOSTS AND AT ALL CULVERTS ON PADDY'S RIVER RD WITHIN THE PROJECT. ENSURE 2 GUIDEPOSTS AT EVERY HEADWALL (INCLUDING HEADWALLS BEHIND GUARDRAILS)

WORK AS EXECUTED	DESIGN AGENT	OFFICE OF A.C.T.
DRAWING AMENDED IN ACCORDANCE WITH ADVICE FROM	RECOMMENDED FOR AUTHORIZATION	AUTHORIZED PURSUANT TO PART V of Road Transport Safety and Traffic Management ACT 1999
DATE	R.D. GOSSIP P/L	AUTHORISING SIGNATURE
CONSULTANT	DRAWING NAME	DATE
NAME	PADDY'S RIVER RD DELIVERING ANRAM	DOCUMENT NUMBER
SIGNATURE	SCALE	
DATE	1:500	



NOTES

THE FOLLOWING SPECIFICATIONS / STD. DRG'S ARE TO BE USED FOR THIS CONTRACT:

SPECIFICATION:
CURRENT EDITION OF ACT GOVERNMENT STANDARD SPECIFICATION FOR URBAN INFRASTRUCTURE WORKS.

ACT GOVERNMENT STD. DRGS:
CURRENT EDITION OF DESIGN STANDARDS FOR URBAN INFRASTRUCTURE - STANDARD DRAWINGS.

GENERAL NOTES:
ALL PAVEMENT MARKINGS AND SIGN POSTING ARE TO BE IN ACCORDANCE WITH AUSTRALIAN STANDARD AS1742 EXCEPT WHERE MODIFIED BY ACT DEPARTMENT OF URBAN SERVICES 'DESIGN STANDARDS FOR URBAN INFRASTRUCTURE - STANDARD DRAWINGS'.

ALL SIGNAGE INSTALLED ON ELP'S ARE TO BE POSITIONED TO AVOID COVERING THE ELP ASSET NUMBER.

ALL SIGN BLADES ARE TO BE ERECTED AT A HEIGHT TO UNDERSIDE OF BLADE THAT CONFORMS WITH AS 1742.2 (2.0m MIN. GENERALLY, 2.5m MIN. IF OVERHANGING FOOTPATH OR IN PEDESTRIAN AREAS). EXISTING POSTS MAY BE USED IF PRACTICABLE OR SHALL BE EXTENDED OR REPLACED IF NOT.

ALL LINES TO BE ERADICATED SHALL BE REMOVED BY GRIT, SHOT OR WATER BLASTING OR OTHER APPROVED METHOD. BLACKING OUT OF LINES WITH DEGADUR OR OTHER COATINGS IS NOT PERMISSIBLE. THE CONTRACTOR SHALL REMOVE/PREPARE INCOMPATIBLE OR LOOSE AND FLAKING PAVEMENT MARKING MATERIALS PRIOR TO APPLICATION OF NEW PAVEMENT MARKINGS.

EXISTING RPM'S TO BE REMOVED ARE NOT SHOWN FOR CLARITY. THE CONTRACTOR SHALL REMOVE AND MAKE GOOD ALL REDUNDANT RPM'S. AS DIRECTED ON SITE BY THE SUPERINTENDENT REPLACE ALL MISSING OR DAMAGED RRPMS ON ALL LINETYPES

LEGEND

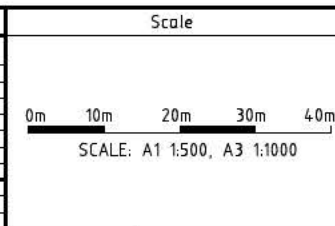
	ERADICATE LINEMARKING
	EXISTING LINEMARKING
	APPLY NEW LINEMARKING
	INSTALL AUDIO TACTILE LINE MARKING (REFER TO ATLM NOTES)

SIGN SCHEDULE			
DESCRIPTION	HAND	SIZE	NO. OF.
SIGNS TO BE ERECTED			
SIGNS TO BE REMOVED			

AMENDMENTS		
AMENDMENT	APPROVAL	DATE

DRAWING STAGE - LATEST DATE INDICATES DRAWING STATUS

Conceptual Sketch: 28/05/21	Final Sketch Plan: --/--/--	Final Design: 24/09/21
For tendering purposes only: --/--/--	Issued for construction: --/--/--	W.A.E.: --/--/--



Design Agent

R.D. Gossip Pty Ltd
Consulting Engineers
Unit 120, 12 Prawn Street
Copehill ACT 2612
Ph: 02 4521 4310

Designed by
Drawn by
Checked by
Approved by

Client

Project Officer: Kencho Choden
Project Number: 30490

ACT Government

Project

DELIVERING ANRAM

Date: 24/09/21

Drawing Title

PADDY'S RIVER RD - SITE 14
TRAFFIC CONTROL DEVICE PLAN
SHEET 20 OF 47

Drg. No. RG 20110
Sheet RCP1420
Revision 0

WORK AS EXECUTED	DESIGN AGENT	OFFICE OF A.C.T.
DRAWING AMENDED IN ACCORDANCE WITH ADVICE FROM	RECOMMENDED FOR AUTHORISATION	AUTHORISED PURSUANT TO PART V of Road Transport Safety and Traffic Management ACT 1999
DATE:	R.D. GOSSIP P/L	AUTHORISING SIGNATURE
CONSULTANT	DRAWING NAME	DATE
NAME	PADDYS RIVER RD DELIVERING ANRAM	DOCUMENT NUMBER
SIGNATURE	SCALE	
DATE:	1:500	



REFER DRG. RG 2010 SHEET RCP1420 FOR CONTINUATION

REFER DRG. RG 2010 SHEET RCP1421 FOR CONTINUATION

ERADICATE SEPARATION LINE. INSTALL ATCL (REFER TO ATLM NOTES). PAINT SEPARATION LINE

INSTALL ATCL BETWEEN EXISTING PAINTED B4 LINES (REFER TO ATLM NOTES). REPAINT B4 LINES USING 100mm WIDTH LINES WITH 100mm GAP

INSTALL ATCL BETWEEN EXISTING PAINTED B5 LINES (REFER TO ATLM NOTES). REPAINT B5 LINES USING 100mm WIDTH LINES WITH 100mm GAP

← TO COTTER RD

TO TIDBINILLA RD →

PADDYS RIVER RD

NOTES

THE FOLLOWING SPECIFICATIONS / STD. DRG'S ARE TO BE USED FOR THIS CONTRACT:

SPECIFICATION:
CURRENT EDITION OF ACT GOVERNMENT STANDARD SPECIFICATION FOR URBAN INFRASTRUCTURE WORKS.

ACT GOVERNMENT STD. DRGS:
CURRENT EDITION OF DESIGN STANDARDS FOR URBAN INFRASTRUCTURE - STANDARD DRAWINGS.

GENERAL NOTES:
ALL PAVEMENT MARKINGS AND SIGN POSTING ARE TO BE IN ACCORDANCE WITH AUSTRALIAN STANDARD AS1742 EXCEPT WHERE MODIFIED BY ACT DEPARTMENT OF URBAN SERVICES 'DESIGN STANDARDS FOR URBAN INFRASTRUCTURE - STANDARD DRAWINGS'.

ALL SIGNAGE INSTALLED ON ELP'S ARE TO BE POSITIONED TO AVOID COVERING THE ELP ASSET NUMBER.

ALL SIGN BLADES ARE TO BE ERECTED AT A HEIGHT TO UNDERSIDE OF BLADE THAT CONFORMS WITH AS 1742.2 (2.0m MIN. GENERALLY, 2.5m MIN. IF OVERHANGING FOOTPATH OR IN PEDESTRIAN AREAS). EXISTING POSTS MAY BE USED IF PRACTICABLE OR SHALL BE EXTENDED OR REPLACED IF NOT.

ALL LINES TO BE ERADICATED SHALL BE REMOVED BY GRIT, SHOT OR WATER BLASTING OR OTHER APPROVED METHOD. BLACKING OUT OF LINES WITH DEGAUDUR OR OTHER COATINGS IS NOT PERMISSIBLE. THE CONTRACTOR SHALL REMOVE/PREPARE INCOMPATIBLE OR LOOSE AND FLAKING PAVEMENT MARKING MATERIALS PRIOR TO APPLICATION OF NEW PAVEMENT MARKINGS.

EXISTING RPM'S TO BE REMOVED ARE NOT SHOWN FOR CLARITY. THE CONTRACTOR SHALL REMOVE AND MAKE GOOD ALL REDUNDANT RPM'S. AS DIRECTED ON SITE BY THE SUPERINTENDENT REPLACE ALL MISSING OR DAMAGED RPPMS ON ALL LINETYPES

AUDIO TACTILE LINE MARKING (ATLM) NOTES

ALL AUDIO TACTILE LINE MARKING SHALL BE IN ACCORDANCE WITH NSW RTA TECHNICAL DIRECTION ITD 2020/04

ATCL - AUDIO TACTILE CENTRE LINES

INSTALL BLACK AUDIO TACTILE CENTRE LINES

GUIDEPOST NOTES

AS DIRECTED BY THE SUPERINTENDENT ON SITE, INSTALL NEW APPROVED FLEXIBLE BASED GUIDEPOSTS TO REPLACE ALL MISSING OR DAMAGED GUIDEPOSTS AND AT ALL CULVERTS ON PADDYS RIVER RD WITHIN THE PROJECT. ENSURE 2 GUIDEPOSTS AT EVERY HEADWALL (INCLUDING HEADWALLS BEHIND GUARDRAILS)

LEGEND

- ERADICATE LINEMARKING
- EXISTING LINEMARKING
- APPLY NEW LINEMARKING
- INSTALL AUDIO TACTILE LINE MARKING (REFER TO ATLM NOTES)

SIGN SCHEDULE			
DESCRIPTION	HAND	SIZE	NO. OF.
SIGNS TO BE ERECTED			
-	-	-	-
SIGNS TO BE REMOVED			
-	-	-	-

AMENDMENTS		
AMENDMENT	APPROVAL	DATE

Scale

SCALE: A1 1:500, A3 1:1000

Design Agent

R.D. Gossip Pty Ltd
Consulting Engineers
Unit 120, 12 Prawn Street
Copehill ACT 2612
Ph: 02 4251 4100

Client

Project Officer: Kencho Choden
Project Number: 30490

ACT Government

Project

DELIVERING ANRAM

Date: 24/09/21

Drawing Title

**PADDYS RIVER RD - SITE 14
TRAFFIC CONTROL DEVICE PLAN
SHEET 21 OF 47**

Org. No. **RG 20110** Sheet **RCP1421** Revision **0**

AUDIO TACTILE LINE MARKING (ATLM) NOTES

ALL AUDIO TACTILE LINE MARKING SHALL BE IN ACCORDANCE WITH NSW RTA TECHNICAL DIRECTION TTD 2020/04

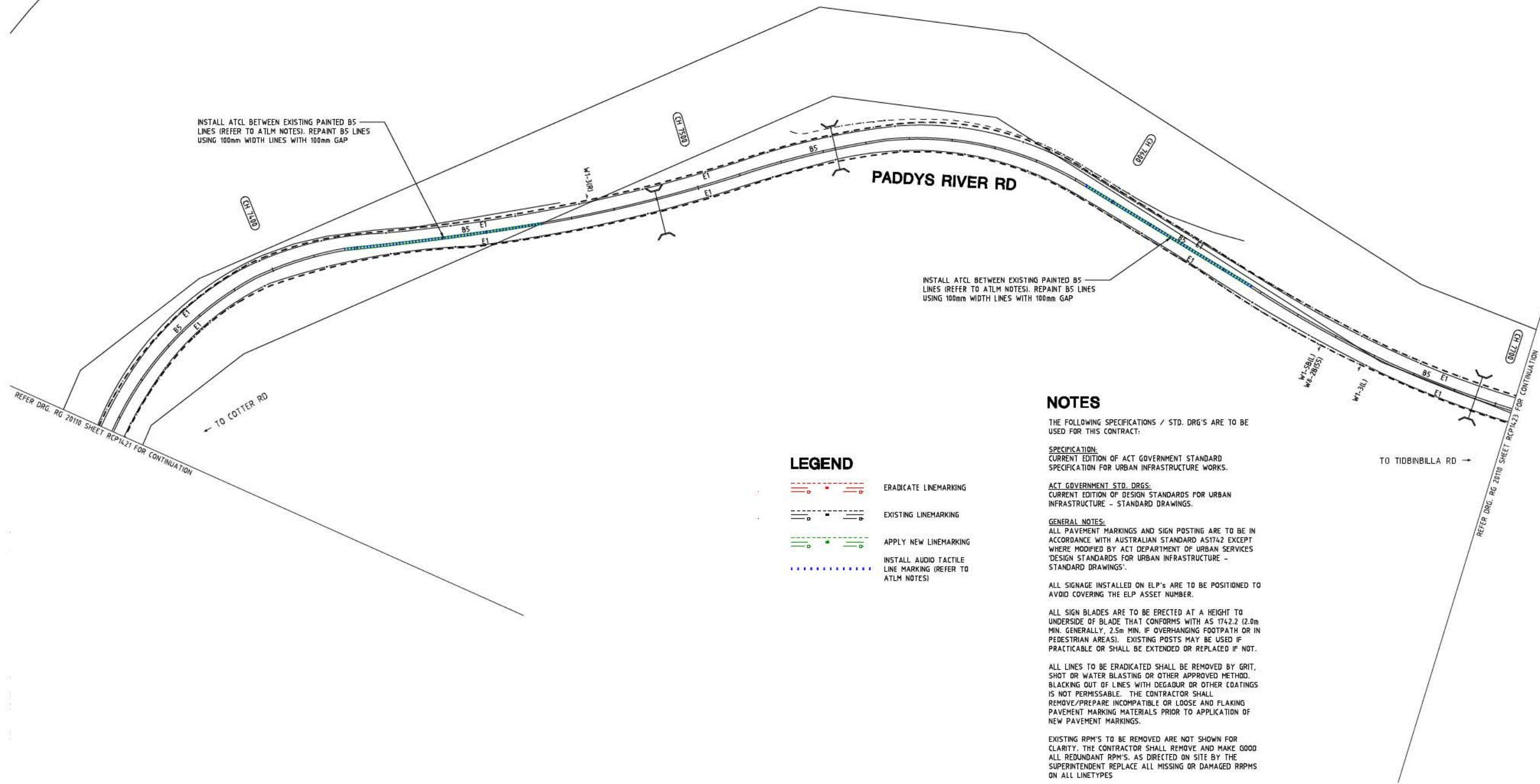
ATCL - AUDIO TACTILE CENTRE LINES

INSTALL BLACK AUDIO TACTILE CENTRE LINES

GUIDEPOST NOTES

AS DIRECTED BY THE SUPERINTENDENT ON SITE, INSTALL NEW APPROVED FLEXIBLE BASED GUIDEPOSTS TO REPLACE ALL MISSING OR DAMAGED GUIDEPOSTS AND AT ALL CULVERTS ON PADDY'S RIVER RD WITHIN THE PROJECT. ENSURE 2 GUIDEPOSTS AT EVERY HEADWALL (INCLUDING HEADWALLS BEHIND GUARDRAILS)

WORK AS EXECUTED	DESIGN AGENT	OFFICE OF A.C.T.
DRAWING AMENDED IN ACCORDANCE WITH ADVICE FROM	RECOMMENDED FOR AUTHORIZATION	AUTHORIZED PURSUANT TO PART V of Road Transport Safety and Traffic Management ACT 1999
DATE	R.D. GOSSIP P/L	AUTHORISING SIGNATURE
CONSULTANT	DRAWING NAME	DATE
NAME	PADDY'S RIVER RD DELIVERING ANRAM	DOCUMENT NUMBER
SIGNATURE	SCALE	
DATE	1:500	



LEGEND

- ERADICATE LINEMARKING
- EXISTING LINEMARKING
- APPLY NEW LINEMARKING
- INSTALL AUDIO TACTILE LINE MARKING (REFER TO ATLM NOTES)

NOTES

THE FOLLOWING SPECIFICATIONS / STD. DRG'S ARE TO BE USED FOR THIS CONTRACT:

SPECIFICATION:
CURRENT EDITION OF ACT GOVERNMENT STANDARD SPECIFICATION FOR URBAN INFRASTRUCTURE WORKS.

ACT GOVERNMENT STD. DRG'S:
CURRENT EDITION OF DESIGN STANDARDS FOR URBAN INFRASTRUCTURE - STANDARD DRAWINGS.

GENERAL NOTES:
ALL PAVEMENT MARKINGS AND SIGN POSTING ARE TO BE IN ACCORDANCE WITH AUSTRALIAN STANDARD AS1742 EXCEPT WHERE MODIFIED BY ACT DEPARTMENT OF URBAN SERVICES 'DESIGN STANDARDS FOR URBAN INFRASTRUCTURE - STANDARD DRAWINGS'.

ALL SIGNAGE INSTALLED ON ELP'S ARE TO BE POSITIONED TO AVOID COVERING THE ELP ASSET NUMBER.

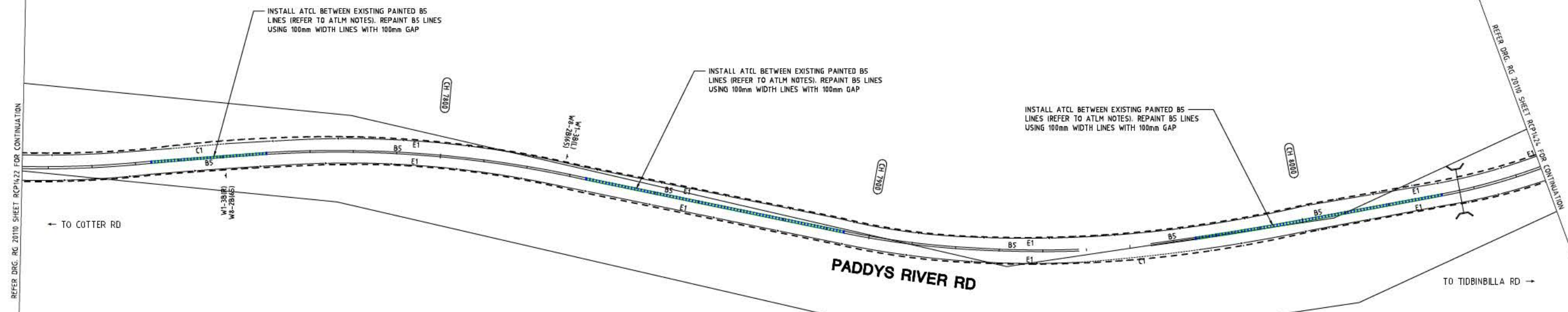
ALL SIGN BLADES ARE TO BE ERECTED AT A HEIGHT TO UNDERSIDE OF BLADE THAT CONFORMS WITH AS 1742.2 (2.0m MIN. GENERALLY, 2.5m MIN. IF OVERHANGING FOOTPATH OR IN PEDESTRIAN AREAS). EXISTING POSTS MAY BE USED IF PRACTICABLE OR SHALL BE EXTENDED OR REPLACED IF NOT.

ALL LINES TO BE ERADICATED SHALL BE REMOVED BY GRIT, SHOT OR WATER BLASTING OR OTHER APPROVED METHOD. BLACKING OUT OF LINES WITH DEGADUR OR OTHER COATINGS IS NOT PERMISSABLE. THE CONTRACTOR SHALL REMOVE/PREPARE INCOMPATIBLE OR LOOSE AND FLAKING PAVEMENT MARKING MATERIALS PRIOR TO APPLICATION OF NEW PAVEMENT MARKINGS.

EXISTING RPM'S TO BE REMOVED ARE NOT SHOWN FOR CLARITY. THE CONTRACTOR SHALL REMOVE AND MAKE GOOD ALL REDUNDANT RPM'S, AS DIRECTED ON SITE BY THE SUPERINTENDENT REPLACE ALL MISSING OR DAMAGED RRPM'S ON ALL LINETYPES

SIGN SCHEDULE				AMENDMENTS			Scale 0m 10m 20m 30m 40m SCALE: A1 1:500, A3 1:1000	Design Agent R.D. Gossip Pty Ltd Consulting Engineers Unit 120, 12 Prawn Street Copehill ACT 2612 Ph: 02 4251 4310	Client ACT Government	Project DELIVERING ANRAM	Drawing Title PADDY'S RIVER RD - SITE 14 TRAFFIC CONTROL DEVICE PLAN SHEET 22 OF 47			
DESCRIPTION	HAND	SIZE	NO. OF.	AMENDMENT	APPROVAL	DATE								
SIGNS TO BE ERECTED	-	-	-					Designed by 	Project Officer: Kencho Choden Project Number: 30490	Date 24/09/21	Drg. No. RG 20110	Sheet RCP1422	Revision 0	
SIGNS TO BE REMOVED	-	-	-					Drawn by 						
DRAWING STAGE - LATEST DATE INDICATES DRAWING STATUS								Checked by 						
Conceptual Sketch: 28/05/21				Final Sketch Plan: --/--/--			Final Design: 24/09/21	Approved by 						
For tendering purposes only: --/--/--				Issued for construction: --/--/--			W.A.E.: --/--/--							

WORK AS EXECUTED	DESIGN AGENT	OFFICE OF A.C.T.
DRAWING AMENDED IN ACCORDANCE WITH ADVICE FROM	RECOMMENDED FOR AUTHORIZATION	AUTHORIZED PURSUANT TO PART V of Road Transport Safety and Traffic Management ACT 1999
DATE:	R.D. GOSSIP P/L	AUTHORISING SIGNATURE
CONSULTANT	DRAWING NAME	DATE
NAME	PADDYS RIVER RD	DOCUMENT NUMBER
SIGNATURE	DELIVERING ANRAM	
DATE:	SCALE:	
	1:500	



NOTES

THE FOLLOWING SPECIFICATIONS / STD. DRG'S ARE TO BE USED FOR THIS CONTRACT:

SPECIFICATION:
CURRENT EDITION OF ACT GOVERNMENT STANDARD SPECIFICATION FOR URBAN INFRASTRUCTURE WORKS.

ACT GOVERNMENT STD. DRGS:
CURRENT EDITION OF DESIGN STANDARDS FOR URBAN INFRASTRUCTURE - STANDARD DRAWINGS.

GENERAL NOTES:
ALL PAVEMENT MARKINGS AND SIGN POSTING ARE TO BE IN ACCORDANCE WITH AUSTRALIAN STANDARD AS1742 EXCEPT WHERE MODIFIED BY ACT DEPARTMENT OF URBAN SERVICES 'DESIGN STANDARDS FOR URBAN INFRASTRUCTURE - STANDARD DRAWINGS'.

ALL SIGNAGE INSTALLED ON ELP'S ARE TO BE POSITIONED TO AVOID COVERING THE ELP ASSET NUMBER.

ALL SIGN BLADES ARE TO BE ERECTED AT A HEIGHT TO UNDERSIDE OF BLADE THAT CONFORMS WITH AS 1742.2 (2.0m MIN. GENERALLY, 2.5m MIN. IF OVERHANGING FOOTPATH OR IN PEDESTRIAN AREAS). EXISTING POSTS MAY BE USED IF PRACTICABLE OR SHALL BE EXTENDED OR REPLACED IF NOT.

ALL LINES TO BE ERADICATED SHALL BE REMOVED BY GRIT, SHOT OR WATER BLASTING OR OTHER APPROVED METHOD. BLACKING OUT OF LINES WITH DEGADUR OR OTHER COATINGS IS NOT PERMISSIBLE. THE CONTRACTOR SHALL REMOVE/PREPARE INCOMPATIBLE OR LOOSE AND FLAKING PAVEMENT MARKING MATERIALS PRIOR TO APPLICATION OF NEW PAVEMENT MARKINGS.

EXISTING RPM'S TO BE REMOVED ARE NOT SHOWN FOR CLARITY. THE CONTRACTOR SHALL REMOVE AND MAKE GOOD ALL REDUNDANT RPM'S. AS DIRECTED ON SITE BY THE SUPERINTENDENT REPLACE ALL MISSING OR DAMAGED RPPMS ON ALL LINETYPES

AUDIO TACTILE LINE MARKING (ATLM) NOTES

ALL AUDIO TACTILE LINE MARKING SHALL BE IN ACCORDANCE WITH NSW RTA TECHNICAL DIRECTION ITD 2020/04

ATCL - AUDIO TACTILE CENTRE LINES

INSTALL BLACK AUDIO TACTILE CENTRE LINES

GUIDEPOST NOTES

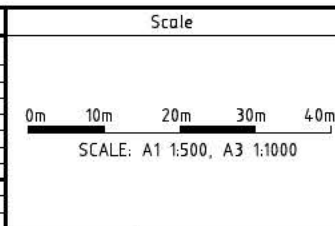
AS DIRECTED BY THE SUPERINTENDENT ON SITE, INSTALL NEW APPROVED FLEXIBLE BASED GUIDEPOSTS TO REPLACE ALL MISSING OR DAMAGED GUIDEPOSTS AND AT ALL CULVERTS ON PADDY'S RIVER RD WITHIN THE PROJECT. ENSURE 2 GUIDEPOSTS AT EVERY HEADWALL (INCLUDING HEADWALLS BEHIND GUARDRAILS)

LEGEND

- ERADICATE LINEMARKING
- EXISTING LINEMARKING
- APPLY NEW LINEMARKING
- INSTALL AUDIO TACTILE LINE MARKING (REFER TO ATLM NOTES)

SIGN SCHEDULE			
DESCRIPTION	HAND	SIZE	NO. OF.
SIGNS TO BE ERECTED			
-	-	-	-
SIGNS TO BE REMOVED			
-	-	-	-

AMENDMENTS		
AMENDMENT	APPROVAL	DATE



Design Agent

R.D. Gossip Pty Ltd
Consulting Engineers
Unit 120, 12 Prawn Street
Copehill ACT 2612
Ph: 02 4520 4310

Designed by
Drawn by
Checked by
Approved by

Client

Project Officer: Kencho Choden
Project Number: 30490

ACT Government

Project

DELIVERING ANRAM

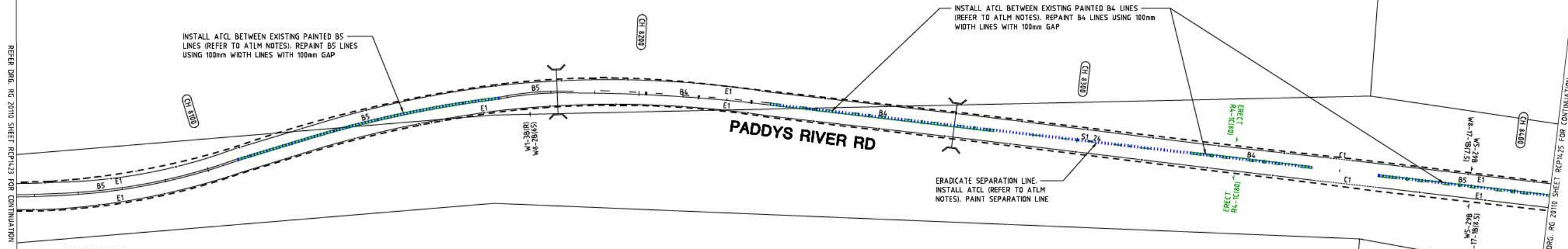
Date: 24/09/21

Drawing Title

**PADDYS RIVER RD - SITE 14
TRAFFIC CONTROL DEVICE PLAN
SHEET 23 OF 47**

Org. No. **RG 20110** Sheet **RCP1423** Revision **0**

WORK AS EXECUTED	DESIGN AGENT	OFFICE OF A.C.T.
DRAWING AMENDED IN ACCORDANCE WITH ADVICE FROM	RECOMMENDED FOR AUTHORISATION	AUTHORISED PURSUANT TO PART V of Road Transport Safety and Traffic Management ACT 1999
DATE:	R.D. GOSSIP P/L	AUTHORISING SIGNATURE
CONSULTANT	DRAWING NAME	DATE
NAME	PADDYS RIVER RD DELIVERING ANRAM	DOCUMENT NUMBER
SIGNATURE	SCALE	
DATE:	1:500	



NOTES

THE FOLLOWING SPECIFICATIONS / STD. DRG'S ARE TO BE USED FOR THIS CONTRACT:

SPECIFICATION:
CURRENT EDITION OF ACT GOVERNMENT STANDARD SPECIFICATION FOR URBAN INFRASTRUCTURE WORKS.

ACT GOVERNMENT STD. DRGS:
CURRENT EDITION OF DESIGN STANDARDS FOR URBAN INFRASTRUCTURE - STANDARD DRAWINGS.

GENERAL NOTES:
ALL PAVEMENT MARKINGS AND SIGN POSTING ARE TO BE IN ACCORDANCE WITH AUSTRALIAN STANDARD AS1742 EXCEPT WHERE MODIFIED BY ACT DEPARTMENT OF URBAN SERVICES 'DESIGN STANDARDS FOR URBAN INFRASTRUCTURE - STANDARD DRAWINGS'.

ALL SIGNAGE INSTALLED ON ELP'S ARE TO BE POSITIONED TO AVOID COVERING THE ELP ASSET NUMBER.

ALL SIGN BLADES ARE TO BE ERECTED AT A HEIGHT TO UNDERSIDE OF BLADE THAT CONFORMS WITH AS 1742.2 (2.0m MIN. GENERALLY, 2.5m MIN. IF OVERHANGING FOOTPATH OR IN PEDESTRIAN AREAS). EXISTING POSTS MAY BE USED IF PRACTICABLE OR SHALL BE EXTENDED OR REPLACED IF NOT.

ALL LINES TO BE ERADICATED SHALL BE REMOVED BY GRIT, SHOT OR WATER BLASTING OR OTHER APPROVED METHOD. BLACKING OUT OF LINES WITH DEGADUR OR OTHER COATINGS IS NOT PERMISSIBLE. THE CONTRACTOR SHALL REMOVE/PREPARE INCOMPATIBLE OR LOOSE AND FLAKING PAVEMENT MARKING MATERIALS PRIOR TO APPLICATION OF NEW PAVEMENT MARKINGS.

EXISTING RPM'S TO BE REMOVED ARE NOT SHOWN FOR CLARITY. THE CONTRACTOR SHALL REMOVE AND MAKE GOOD ALL REDUNDANT RPM'S. AS DIRECTED ON SITE BY THE SUPERINTENDENT REPLACE ALL MISSING OR DAMAGED RRPMS ON ALL LINETYPES

AUDIO TACTILE LINE MARKING (ATLM) NOTES

ALL AUDIO TACTILE LINE MARKING SHALL BE IN ACCORDANCE WITH NSW RTA TECHNICAL DIRECTION ITD 2020/04

ATCL - AUDIO TACTILE CENTRE LINES

INSTALL BLACK AUDIO TACTILE CENTRE LINES

GUIDEPOST NOTES

AS DIRECTED BY THE SUPERINTENDENT ON SITE, INSTALL NEW APPROVED FLEXIBLE BASED GUIDEPOSTS TO REPLACE ALL MISSING OR DAMAGED GUIDEPOSTS AND AT ALL CULVERTS ON PADDY'S RIVER RD WITHIN THE PROJECT. ENSURE 2 GUIDEPOSTS AT EVERY HEADWALL (INCLUDING HEADWALLS BEHIND GUARDRAILS)

LEGEND

- ERADICATE LINEMARKING
- EXISTING LINEMARKING
- APPLY NEW LINEMARKING
- INSTALL AUDIO TACTILE LINE MARKING (REFER TO ATLM NOTES)

SIGN SCHEDULE			
DESCRIPTION	HAND	SIZE	NO. OF.
SIGNS TO BE ERECTED			
R4-1000 SPEED LIMIT (60)	-	C	2
SIGNS TO BE REMOVED			
-	-	-	-

AMENDMENTS		
AMENDMENT	APPROVAL	DATE

Scale

SCALE: A1 1:500, A3 1:1000

Design Agent

R.D. Gossip Pty Ltd
Consulting Engineers
Unit 120, 12 Prawn Street
Coppell ACT 2612
Ph: 02 4520 4192

Client

Project Officer: Kencho Choden
Project Number: 30490

ACT Government

Project

DELIVERING ANRAM

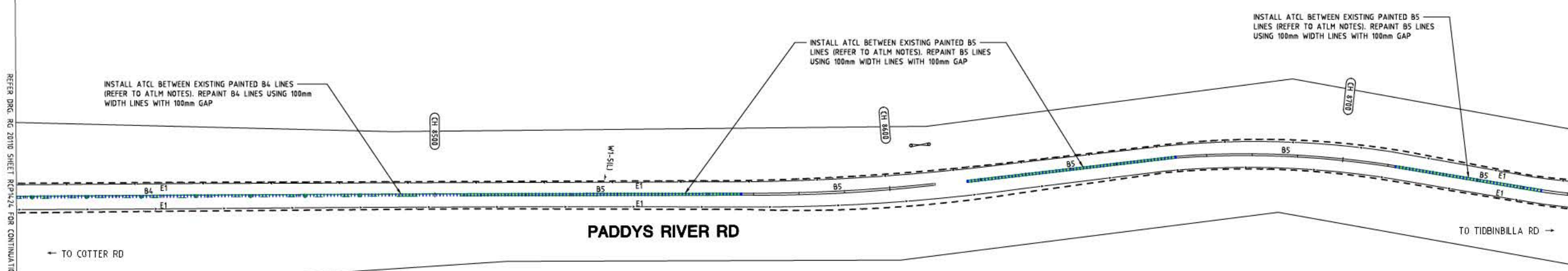
Date: 24/09/21

Drawing Title

**PADDYS RIVER RD - SITE 14
TRAFFIC CONTROL DEVICE PLAN
SHEET 24 OF 47**

Drg. No. **RG 20110** Sheet **RCP1424** Revision **0**

WORK AS EXECUTED	DESIGN AGENT	OFFICE OF A.C.T.
DRAWING AMENDED IN ACCORDANCE WITH ADVISE FROM	RECOMMENDED FOR AUTHORISATION	AUTHORISED PURSUANT TO PART V of Road Transport Safety and Traffic Management ACT 1999
DATE:	R.D. GOSSIP P/L	AUTHORISING SIGNATURE
CONSULTANT	DRAWING NAME	DATE
NAME	PADDYS RIVER RD	DOCUMENT NUMBER
SIGNATURE	DELIVERING ANRAM	
DATE:	SCALE:	
	1:500	



AUDIO TACTILE LINE MARKING (ATLM) NOTES

ALL AUDIO TACTILE LINE MARKING SHALL BE IN ACCORDANCE WITH NSW RTA TECHNICAL DIRECTION ITD 2020/04

ATCL - AUDIO TACTILE CENTRE LINES

INSTALL BLACK AUDIO TACTILE CENTRE LINES

GUIDEPOST NOTES

AS DIRECTED BY THE SUPERINTENDENT ON SITE, INSTALL NEW APPROVED FLEXIBLE BASED GUIDEPOSTS TO REPLACE ALL MISSING OR DAMAGED GUIDEPOSTS AND AT ALL CULVERTS ON PADDY'S RIVER RD WITHIN THE PROJECT. ENSURE 2 GUIDEPOSTS AT EVERY HEADWALL (INCLUDING HEADWALLS BEHIND GUARDRAILS)

NOTES

THE FOLLOWING SPECIFICATIONS / STD. DRG'S ARE TO BE USED FOR THIS CONTRACT:

SPECIFICATION:
CURRENT EDITION OF ACT GOVERNMENT STANDARD SPECIFICATION FOR URBAN INFRASTRUCTURE WORKS.

ACT GOVERNMENT STD. DRGS:
CURRENT EDITION OF DESIGN STANDARDS FOR URBAN INFRASTRUCTURE - STANDARD DRAWINGS.

GENERAL NOTES:
ALL PAVEMENT MARKINGS AND SIGN POSTING ARE TO BE IN ACCORDANCE WITH AUSTRALIAN STANDARD AS1742 EXCEPT WHERE MODIFIED BY ACT DEPARTMENT OF URBAN SERVICES 'DESIGN STANDARDS FOR URBAN INFRASTRUCTURE - STANDARD DRAWINGS'.

ALL SIGNAGE INSTALLED ON ELP'S ARE TO BE POSITIONED TO AVOID COVERING THE ELP ASSET NUMBER.

ALL SIGN BLADES ARE TO BE ERECTED AT A HEIGHT TO UNDERSIDE OF BLADE THAT CONFORMS WITH AS 1742.2 (2.0m MIN. GENERALLY, 2.5m MIN. IF OVERHANGING FOOTPATH OR IN PEDESTRIAN AREAS). EXISTING POSTS MAY BE USED IF PRACTICABLE OR SHALL BE EXTENDED OR REPLACED IF NOT.

ALL LINES TO BE ERADICATED SHALL BE REMOVED BY GRIT, SHOT OR WATER BLASTING OR OTHER APPROVED METHOD. BLACKING OUT OF LINES WITH DEGADUR OR OTHER COATINGS IS NOT PERMISSIBLE. THE CONTRACTOR SHALL REMOVE/PREPARE INCOMPATIBLE OR LOOSE AND FLAKING PAVEMENT MARKING MATERIALS PRIOR TO APPLICATION OF NEW PAVEMENT MARKINGS.

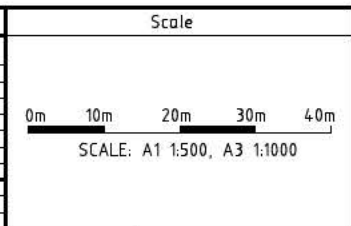
EXISTING RPM'S TO BE REMOVED ARE NOT SHOWN FOR CLARITY. THE CONTRACTOR SHALL REMOVE AND MAKE GOOD ALL REDUNDANT RPM'S. AS DIRECTED ON SITE BY THE SUPERINTENDENT REPLACE ALL MISSING OR DAMAGED RRPMS ON ALL LINETYPES

LEGEND

- ERADICATE LINEMARKING
- EXISTING LINEMARKING
- APPLY NEW LINEMARKING
- INSTALL AUDIO TACTILE LINE MARKING (REFER TO ATLM NOTES)

SIGN SCHEDULE				
DESCRIPTION	HAND	SIZE	NO. OF	
SIGNS TO BE ERECTED				
-	-	-	-	-
SIGNS TO BE REMOVED				
-	-	-	-	-

AMENDMENTS		
AMENDMENT	APPROVAL	DATE



Design Agent

R.D. Gossip Pty Ltd
Consulting Engineers
Unit 120, 12 Prawn Street
COTTERELL ACT 2612
Ph: 02 4520 4310

Client

Project Officer: Kencho Choden
Project Number: 30490

ACT Government

Project

DELIVERING ANRAM

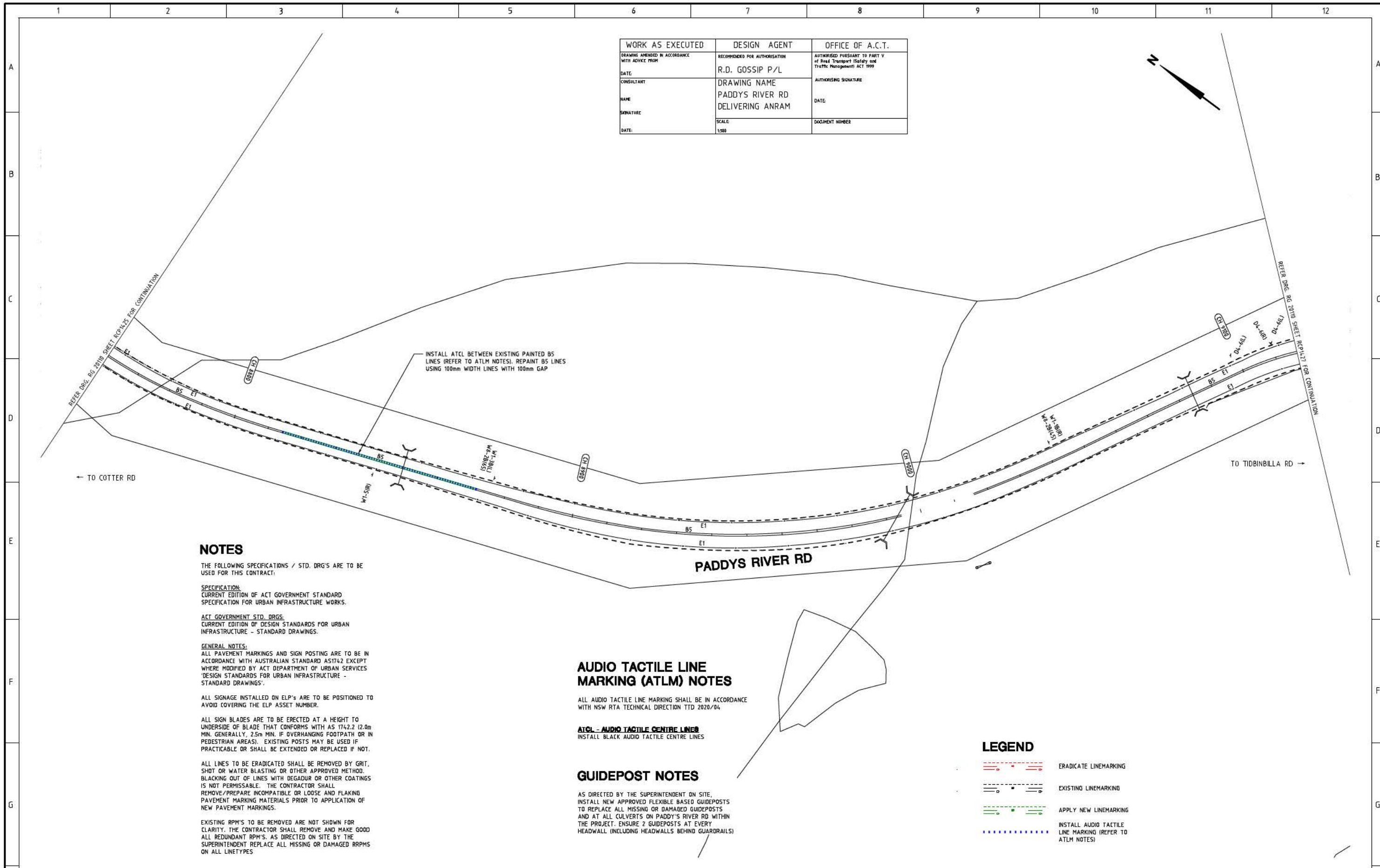
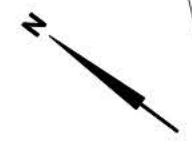
Date: 24/09/21

Drawing Title

PADDYS RIVER RD - SITE 14
TRAFFIC CONTROL DEVICE PLAN
SHEET 25 OF 47

Drg. No. RG 20110
Sheet RCP1425
Revision 0

WORK AS EXECUTED	DESIGN AGENT	OFFICE OF A.C.T.
DRAWING AMENDED IN ACCORDANCE WITH ADVCC PROC.	RECOMMENDED FOR AUTHORISATION	AUTHORISED PURSUANT TO PART V of Road Transport Safety and Traffic Management ACT 1999
DATE:	R.D. GOSSIP P/L	AUTHORISING SIGNATURE
CONSULTANT	DRAWING NAME	DATE
NAME	PADDYS RIVER RD DELIVERING ANRAM	DOCUMENT NUMBER
SIGNATURE	SCALE	
DATE:	1:500	



NOTES

THE FOLLOWING SPECIFICATIONS / STD. DRG'S ARE TO BE USED FOR THIS CONTRACT:

SPECIFICATION:
CURRENT EDITION OF ACT GOVERNMENT STANDARD SPECIFICATION FOR URBAN INFRASTRUCTURE WORKS.

ACT GOVERNMENT STD. DRGS:
CURRENT EDITION OF DESIGN STANDARDS FOR URBAN INFRASTRUCTURE - STANDARD DRAWINGS.

GENERAL NOTES:
ALL PAVEMENT MARKINGS AND SIGN POSTING ARE TO BE IN ACCORDANCE WITH AUSTRALIAN STANDARD AS1742 EXCEPT WHERE MODIFIED BY ACT DEPARTMENT OF URBAN SERVICES 'DESIGN STANDARDS FOR URBAN INFRASTRUCTURE - STANDARD DRAWINGS'.

ALL SIGNAGE INSTALLED ON ELP'S ARE TO BE POSITIONED TO AVOID COVERING THE ELP ASSET NUMBER.

ALL SIGN BLADES ARE TO BE ERECTED AT A HEIGHT TO UNDERSIDE OF BLADE THAT CONFORMS WITH AS 1742.2 (2.0m MIN. GENERALLY, 2.5m MIN. IF OVERHANGING FOOTPATH OR IN PEDESTRIAN AREAS). EXISTING POSTS MAY BE USED IF PRACTICABLE OR SHALL BE EXTENDED OR REPLACED IF NOT.

ALL LINES TO BE ERADICATED SHALL BE REMOVED BY GRIT, SHOT OR WATER BLASTING OR OTHER APPROVED METHOD. BLACKING OUT OF LINES WITH DEGADUR OR OTHER COATINGS IS NOT PERMISSIBLE. THE CONTRACTOR SHALL REMOVE/PREPARE INCOMPATIBLE OR LOOSE AND FLAKING PAVEMENT MARKING MATERIALS PRIOR TO APPLICATION OF NEW PAVEMENT MARKINGS.

EXISTING RPM'S TO BE REMOVED ARE NOT SHOWN FOR CLARITY. THE CONTRACTOR SHALL REMOVE AND MAKE GOOD ALL REDUNDANT RPM'S. AS DIRECTED ON SITE BY THE SUPERINTENDENT REPLACE ALL MISSING OR DAMAGED RRPMS ON ALL LINETYPES

AUDIO TACTILE LINE MARKING (ATLM) NOTES

ALL AUDIO TACTILE LINE MARKING SHALL BE IN ACCORDANCE WITH NSW RTA TECHNICAL DIRECTION TTD 2020/04.

ATCL - AUDIO TACTILE CENTRE LINES

INSTALL BLACK AUDIO TACTILE CENTRE LINES

GUIDEPOST NOTES

AS DIRECTED BY THE SUPERINTENDENT ON SITE, INSTALL NEW APPROVED FLEXIBLE BASED GUIDEPOSTS TO REPLACE ALL MISSING OR DAMAGED GUIDEPOSTS AND AT ALL CULVERTS ON PADDY'S RIVER RD WITHIN THE PROJECT. ENSURE 2 GUIDEPOSTS AT EVERY HEADWALL (INCLUDING HEADWALLS BEHIND GUARDRAILS)

LEGEND

- ERADICATE LINEMARKING
- EXISTING LINEMARKING
- APPLY NEW LINEMARKING
- INSTALL AUDIO TACTILE LINE MARKING (REFER TO ATLM NOTES)

SIGN SCHEDULE			
DESCRIPTION	HAND	SIZE	NO. OF
SIGNS TO BE ERECTED			
-	-	-	-
SIGNS TO BE REMOVED			
-	-	-	-

AMENDMENTS		
AMENDMENT	APPROVAL	DATE

Scale

SCALE: A1 1:500, A3 1:1000

Design Agent

R.D. Gossip Pty Ltd
Consulting Engineers
Unit 120, 12 Prawn Street
Coppell ACT 2612
Ph: 02 4251 4310

Client

Project Officer: Kencho Choden
Project Number: 30490

Project

DELIVERING ANRAM

Date: 24/09/21

Drawing Title

**PADDYS RIVER RD - SITE 14
TRAFFIC CONTROL DEVICE PLAN
SHEET 26 OF 47**

Org. No. **RG 20110** Sheet **RCP1426** Revision **0**

AUDIO TACTILE LINE MARKING (ATLM) NOTES

ALL AUDIO TACTILE LINE MARKING SHALL BE IN ACCORDANCE WITH NSW RTA TECHNICAL DIRECTION TTD 2020/04

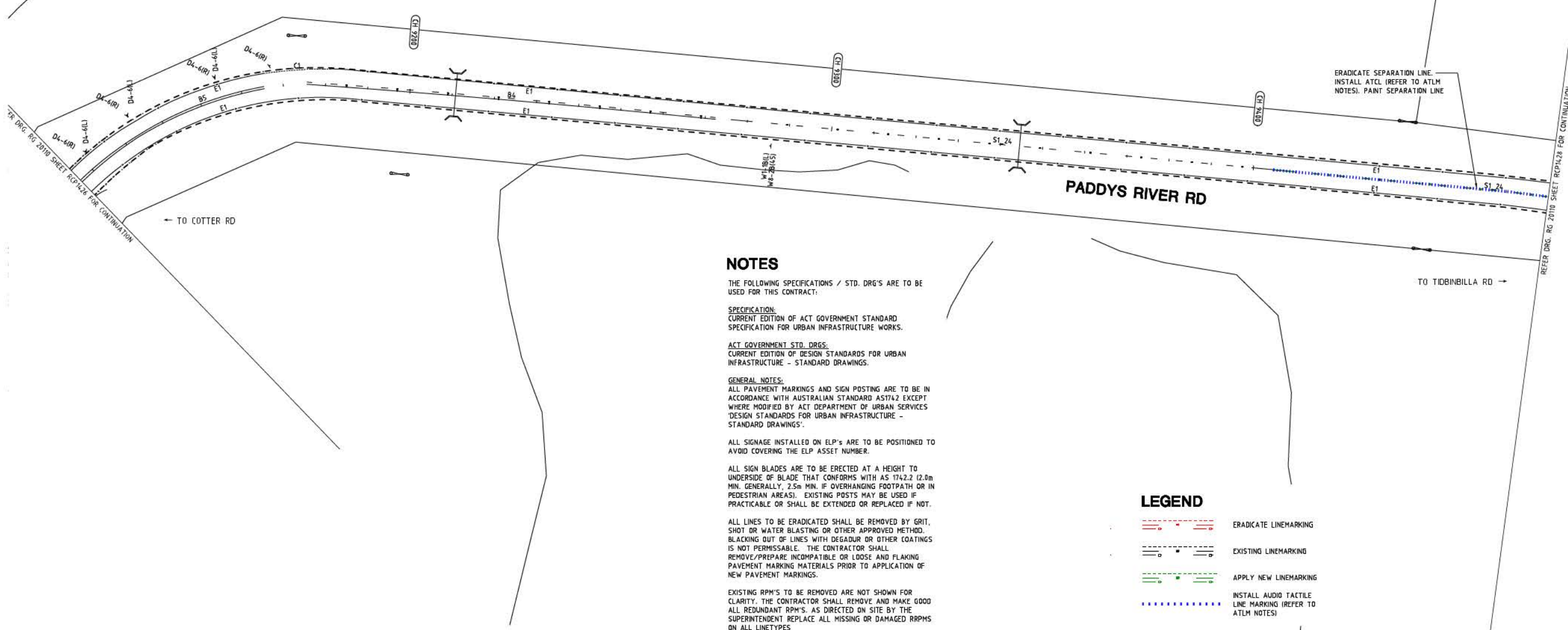
ATCL - AUDIO TACTILE CENTRE LINES

INSTALL BLACK AUDIO TACTILE CENTRE LINES

GUIDEPOST NOTES

AS DIRECTED BY THE SUPERINTENDENT ON SITE, INSTALL NEW APPROVED FLEXIBLE BASED GUIDEPOSTS TO REPLACE ALL MISSING OR DAMAGED GUIDEPOSTS AND AT ALL CULVERTS ON PADDY'S RIVER RD WITHIN THE PROJECT. ENSURE 2 GUIDEPOSTS AT EVERY HEADWALL (INCLUDING HEADWALLS BEHIND GUARDRAILS)

WORK AS EXECUTED	DESIGN AGENT	OFFICE OF A.C.T.
DRAWING AMENDED IN ACCORDANCE WITH ADVICE FROM	RECOMMENDED FOR AUTHORIZATION	AUTHORIZED PURSUANT TO PART V of Road Transport (Safety and Traffic Management) ACT 1999
DATE:	R.D. GOSSIP P/L	AUTHORISING SIGNATURE
CONSULTANT	DRAWING NAME	DATE
NAME	PADDY'S RIVER RD DELIVERING ANRAM	DOCUMENT NUMBER
SIGNATURE	SCALE:	
DATE:	1:500	



NOTES

THE FOLLOWING SPECIFICATIONS / STD. DRG'S ARE TO BE USED FOR THIS CONTRACT:

SPECIFICATION:
CURRENT EDITION OF ACT GOVERNMENT STANDARD SPECIFICATION FOR URBAN INFRASTRUCTURE WORKS.

ACT GOVERNMENT STD. DRGS:
CURRENT EDITION OF DESIGN STANDARDS FOR URBAN INFRASTRUCTURE - STANDARD DRAWINGS.

GENERAL NOTES:
ALL PAVEMENT MARKINGS AND SIGN POSTING ARE TO BE IN ACCORDANCE WITH AUSTRALIAN STANDARD AS1742 EXCEPT WHERE MODIFIED BY ACT DEPARTMENT OF URBAN SERVICES 'DESIGN STANDARDS FOR URBAN INFRASTRUCTURE - STANDARD DRAWINGS'.

ALL SIGNAGE INSTALLED ON ELP'S ARE TO BE POSITIONED TO AVOID COVERING THE ELP ASSET NUMBER.

ALL SIGN BLADES ARE TO BE ERECTED AT A HEIGHT TO UNDERSIDE OF BLADE THAT CONFORMS WITH AS 1742.2 (2.0m MIN. GENERALLY, 2.5m MIN. IF OVERHANGING FOOTPATH OR IN PEDESTRIAN AREAS). EXISTING POSTS MAY BE USED IF PRACTICABLE OR SHALL BE EXTENDED OR REPLACED IF NOT.

ALL LINES TO BE ERADICATED SHALL BE REMOVED BY GRIT, SHOT OR WATER BLASTING OR OTHER APPROVED METHOD. BLACKING OUT OF LINES WITH DEGADUR OR OTHER COATINGS IS NOT PERMISSIBLE. THE CONTRACTOR SHALL REMOVE/PREPARE INCOMPATIBLE OR LOOSE AND FLAKING PAVEMENT MARKING MATERIALS PRIOR TO APPLICATION OF NEW PAVEMENT MARKINGS.

EXISTING RPM'S TO BE REMOVED ARE NOT SHOWN FOR CLARITY. THE CONTRACTOR SHALL REMOVE AND MAKE GOOD ALL REDUNDANT RPM'S. AS DIRECTED ON SITE BY THE SUPERINTENDENT REPLACE ALL MISSING OR DAMAGED RPPMS ON ALL LINETYPES

LEGEND

- ERADICATE LINEMARKING
- EXISTING LINEMARKING
- APPLY NEW LINEMARKING
- INSTALL AUDIO TACTILE LINE MARKING (REFER TO ATLM NOTES)

SIGN SCHEDULE			
DESCRIPTION	HAND	SIZE	NO. OF.
SIGNS TO BE ERECTED			
-	-	-	-
SIGNS TO BE REMOVED			
-	-	-	-

AMENDMENTS		
AMENDMENT	APPROVAL	DATE

Scale

SCALE: A1 1:500, A3 1:1000

Design Agent

R.D. Gossip Pty Ltd
Consulting Engineers
Unit 120, 12 Prawn Street
Coppell, ACT 2612
Ph: 02 4520 4310

Client

Project Officer: Kencho Choden
Project Number: 30490

ACT Government

Project

DELIVERING ANRAM

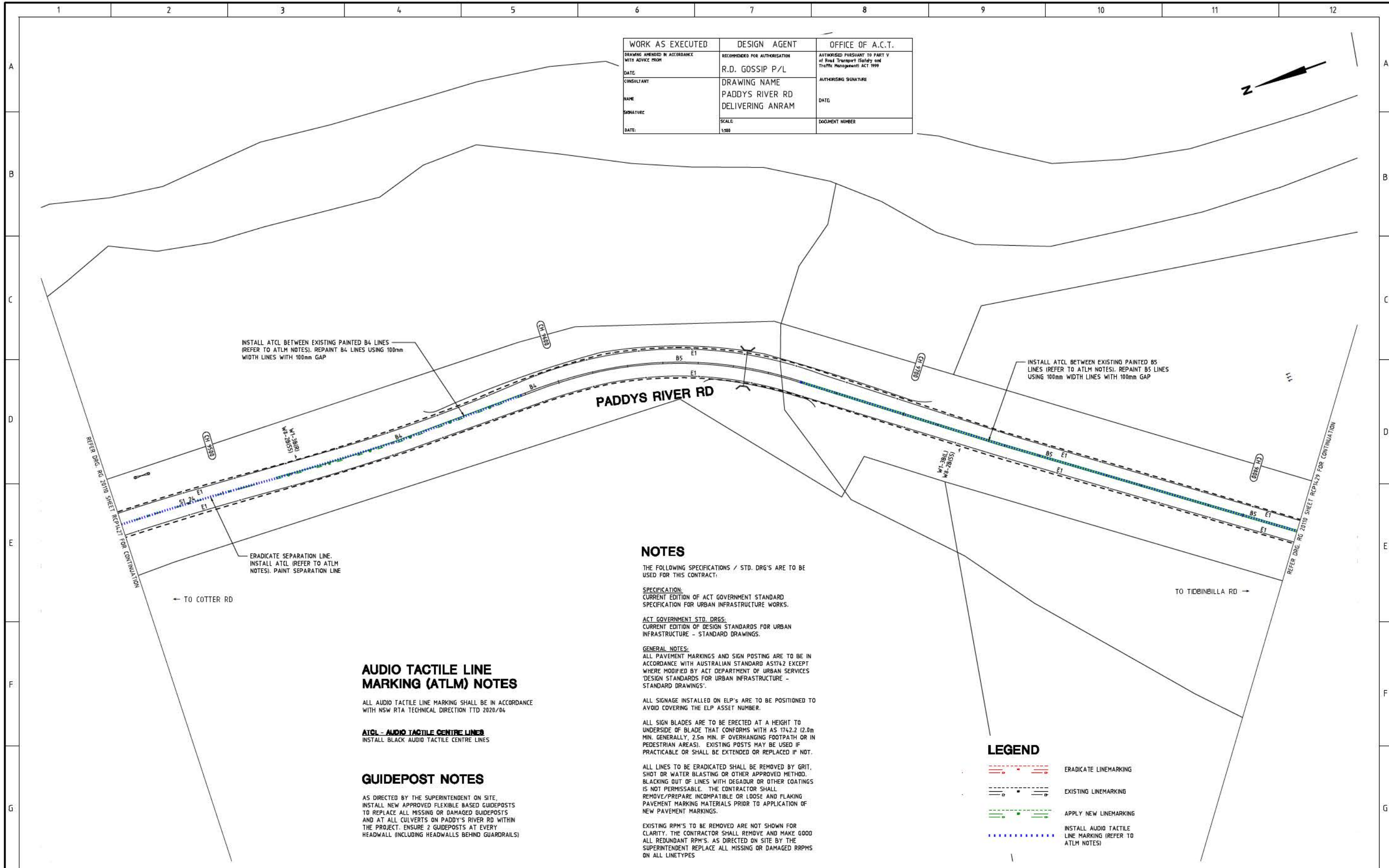
Date: 24/09/21

Drawing Title

**PADDY'S RIVER RD - SITE 14
TRAFFIC CONTROL DEVICE PLAN
SHEET 27 OF 47**

Drg. No. **RG 20110** Sheet **RCP1427** Revision **0**

WORK AS EXECUTED	DESIGN AGENT	OFFICE OF A.C.T.
DRAWING AMENDED IN ACCORDANCE WITH ADVICE FROM	RECOMMENDED FOR AUTHORIZATION	AUTHORIZED PURSUANT TO PART V of Road Transport Safety and Traffic Management ACT 1999
DATE:	R.D. GOSSIP P/L	AUTHORISING SIGNATURE
CONSULTANT	DRAWING NAME	DATE
NAME	PADDYS RIVER RD DELIVERING ANRAM	DOCUMENT NUMBER
SIGNATURE	SCALE	
DATE:	1:500	



NOTES

THE FOLLOWING SPECIFICATIONS / STD. DRG'S ARE TO BE USED FOR THIS CONTRACT:

SPECIFICATION:
CURRENT EDITION OF ACT GOVERNMENT STANDARD SPECIFICATION FOR URBAN INFRASTRUCTURE WORKS.

ACT GOVERNMENT STD. DRGS:
CURRENT EDITION OF DESIGN STANDARDS FOR URBAN INFRASTRUCTURE - STANDARD DRAWINGS.

GENERAL NOTES:
ALL PAVEMENT MARKINGS AND SIGN POSTING ARE TO BE IN ACCORDANCE WITH AUSTRALIAN STANDARD AS1742 EXCEPT WHERE MODIFIED BY ACT DEPARTMENT OF URBAN SERVICES 'DESIGN STANDARDS FOR URBAN INFRASTRUCTURE - STANDARD DRAWINGS'.

ALL SIGNAGE INSTALLED ON ELP'S ARE TO BE POSITIONED TO AVOID COVERING THE ELP ASSET NUMBER.

ALL SIGN BLADES ARE TO BE ERECTED AT A HEIGHT TO UNDERSIDE OF BLADE THAT CONFORMS WITH AS 1742.2 (2.0m MIN. GENERALLY, 2.5m MIN. IF OVERHANGING FOOTPATH OR IN PEDESTRIAN AREAS). EXISTING POSTS MAY BE USED IF PRACTICABLE OR SHALL BE EXTENDED OR REPLACED IF NOT.

ALL LINES TO BE ERADICATED SHALL BE REMOVED BY GRIT, SHOT OR WATER BLASTING OR OTHER APPROVED METHOD. BLACKING OUT OF LINES WITH DEGADUR OR OTHER COATINGS IS NOT PERMISSIBLE. THE CONTRACTOR SHALL REMOVE/PREPARE INCOMPATIBLE OR LOOSE AND FLAKING PAVEMENT MARKING MATERIALS PRIOR TO APPLICATION OF NEW PAVEMENT MARKINGS.

EXISTING RPM'S TO BE REMOVED ARE NOT SHOWN FOR CLARITY. THE CONTRACTOR SHALL REMOVE AND MAKE GOOD ALL REDUNDANT RPM'S. AS DIRECTED ON SITE BY THE SUPERINTENDENT REPLACE ALL MISSING OR DAMAGED RPPMS ON ALL LINETYPES

AUDIO TACTILE LINE MARKING (ATLM) NOTES

ALL AUDIO TACTILE LINE MARKING SHALL BE IN ACCORDANCE WITH NSW RTA TECHNICAL DIRECTION ITD 2020/04

ATCL - AUDIO TACTILE CENTRE LINES
INSTALL BLACK AUDIO TACTILE CENTRE LINES

GUIDEPOST NOTES

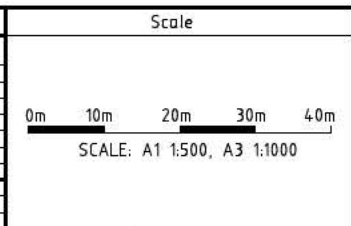
AS DIRECTED BY THE SUPERINTENDENT ON SITE, INSTALL NEW APPROVED FLEXIBLE BASED GUIDEPOSTS TO REPLACE ALL MISSING OR DAMAGED GUIDEPOSTS AND AT ALL CULVERTS ON PADDY'S RIVER RD WITHIN THE PROJECT. ENSURE 2 GUIDEPOSTS AT EVERY HEADWALL (INCLUDING HEADWALLS BEHIND GUARDRAILS)

LEGEND

- ERADICATE LINEMARKING
- EXISTING LINEMARKING
- APPLY NEW LINEMARKING
- INSTALL AUDIO TACTILE LINE MARKING (REFER TO ATLM NOTES)

SIGN SCHEDULE			
DESCRIPTION	HAND	SIZE	NO. OF.
SIGNS TO BE ERECTED			
SIGNS TO BE REMOVED			

AMENDMENTS		
AMENDMENT	APPROVAL	DATE



Design Agent

R.D. Gossip Pty Ltd
Consulting Engineers
Unit 120, 12 Prawn Street
Carrubarr, ACT 2612
Ph: 02 4251 4310

Client

Project Officer: Kencho Choden
Project Number: 30490

ACT Government

Project

DELIVERING ANRAM

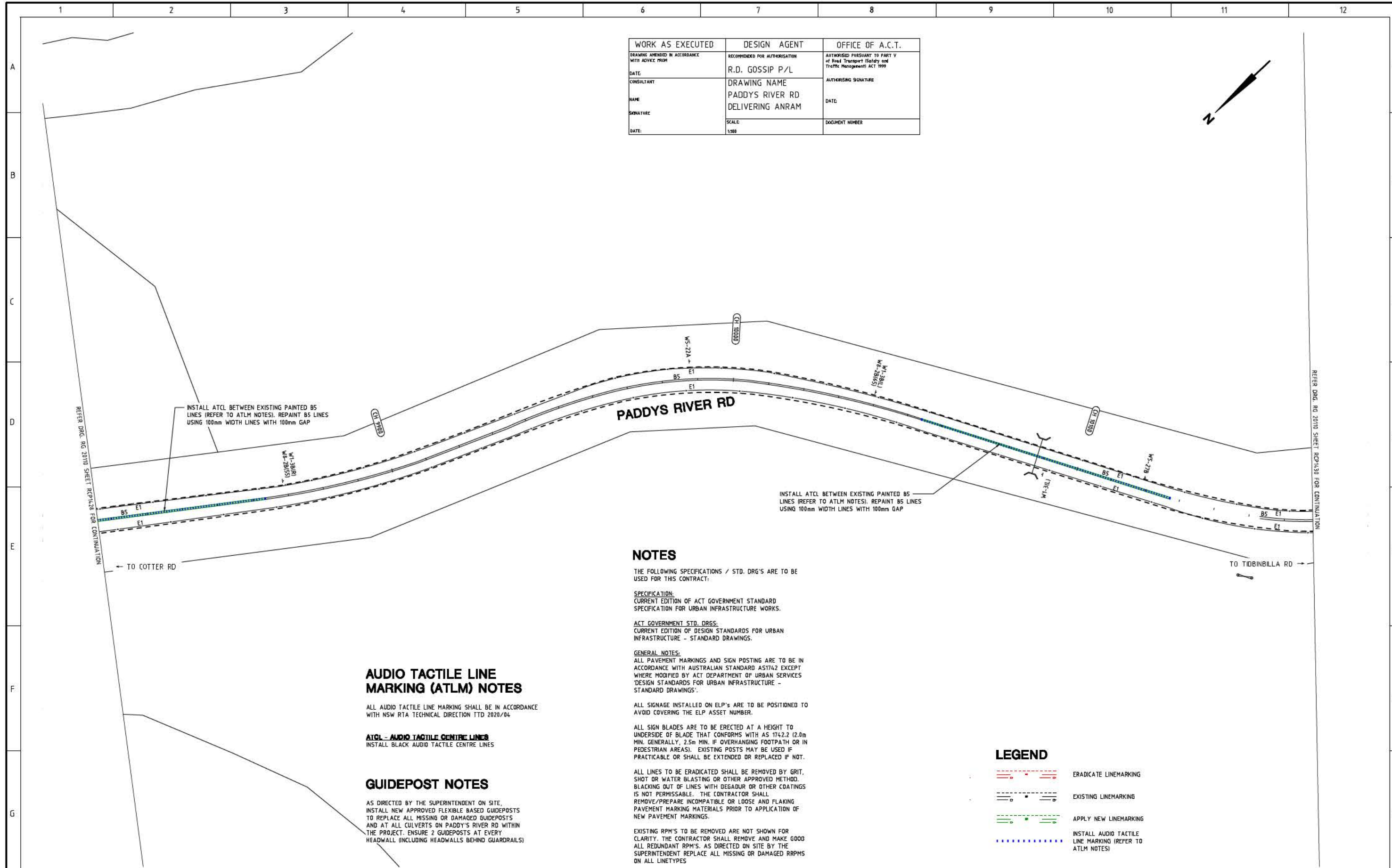

Date: 24/09/21

Drawing Title

**PADDY'S RIVER RD - SITE 14
TRAFFIC CONTROL DEVICE PLAN
SHEET 28 OF 47**

Drg. No. **RG 20110** Sheet **RCP1428** Revision **0**

WORK AS EXECUTED	DESIGN AGENT	OFFICE OF A.C.T.
DRAWING AMENDED IN ACCORDANCE WITH ADVCC FROM	RECOMMENDED FOR AUTHORISATION	AUTHORISED PURSUANT TO PART V of Road Transport Safety and Traffic Management ACT 1999
DATE:	R.D. GOSSIP P/L	AUTHORISING SIGNATURE
CONSULTANT	DRAWING NAME	DATE
NAME	PADDYS RIVER RD DELIVERING ANRAM	DOCUMENT NUMBER
SIGNATURE	SCALE	
DATE:	1:500	



NOTES

THE FOLLOWING SPECIFICATIONS / STD. DRG'S ARE TO BE USED FOR THIS CONTRACT:

SPECIFICATION:
CURRENT EDITION OF ACT GOVERNMENT STANDARD SPECIFICATION FOR URBAN INFRASTRUCTURE WORKS.

ACT GOVERNMENT STD. DRGS:
CURRENT EDITION OF DESIGN STANDARDS FOR URBAN INFRASTRUCTURE - STANDARD DRAWINGS.

GENERAL NOTES:
ALL PAVEMENT MARKINGS AND SIGN POSTING ARE TO BE IN ACCORDANCE WITH AUSTRALIAN STANDARD AS1742 EXCEPT WHERE MODIFIED BY ACT DEPARTMENT OF URBAN SERVICES DESIGN STANDARDS FOR URBAN INFRASTRUCTURE - STANDARD DRAWINGS.

ALL SIGNAGE INSTALLED ON ELP'S ARE TO BE POSITIONED TO AVOID COVERING THE ELP ASSET NUMBER.

ALL SIGN BLADES ARE TO BE ERECTED AT A HEIGHT TO UNDERSIDE OF BLADE THAT CONFORMS WITH AS 1742.2 (2.0m MIN. GENERALLY, 2.5m MIN. IF OVERHANGING FOOTPATH OR IN PEDESTRIAN AREAS). EXISTING POSTS MAY BE USED IF PRACTICABLE OR SHALL BE EXTENDED OR REPLACED IF NOT.

ALL LINES TO BE ERADICATED SHALL BE REMOVED BY GRIT, SHOT OR WATER BLASTING OR OTHER APPROVED METHOD. BLACKING OUT OF LINES WITH DEGAUR OR OTHER COATINGS IS NOT PERMISSABLE. THE CONTRACTOR SHALL REMOVE/PREPARE INCOMPATIBLE OR LOOSE AND FLAKING PAVEMENT MARKING MATERIALS PRIOR TO APPLICATION OF NEW PAVEMENT MARKINGS.

EXISTING RPM'S TO BE REMOVED ARE NOT SHOWN FOR CLARITY. THE CONTRACTOR SHALL REMOVE AND MAKE GOOD ALL REDUNDANT RPM'S, AS DIRECTED ON SITE BY THE SUPERINTENDENT REPLACE ALL MISSING OR DAMAGED RRPMS ON ALL LINETYPES

AUDIO TACTILE LINE MARKING (ATLM) NOTES

ALL AUDIO TACTILE LINE MARKING SHALL BE IN ACCORDANCE WITH NSW RTA TECHNICAL DIRECTION ITD 2020/04

ATCL - AUDIO TACTILE CENTRE LINES

INSTALL BLACK AUDIO TACTILE CENTRE LINES

GUIDEPOST NOTES

AS DIRECTED BY THE SUPERINTENDENT ON SITE, INSTALL NEW APPROVED FLEXIBLE BASED GUIDEPOSTS TO REPLACE ALL MISSING OR DAMAGED GUIDEPOSTS AND AT ALL CULVERTS ON PADDY'S RIVER RD WITHIN THE PROJECT. ENSURE 2 GUIDEPOSTS AT EVERY HEADWALL (INCLUDING HEADWALLS BEHIND GUARDRAILS)

LEGEND

- ERADICATE LINEMARKING
- EXISTING LINEMARKING
- APPLY NEW LINEMARKING
- INSTALL AUDIO TACTILE LINE MARKING (REFER TO ATLM NOTES)

SIGN SCHEDULE			
DESCRIPTION	HAND	SIZE	NO. OF.
SIGNS TO BE ERECTED			
-	-	-	-
SIGNS TO BE REMOVED			
-	-	-	-

AMENDMENTS		
AMENDMENT	APPROVAL	DATE

DRAWING STAGE - LATEST DATE INDICATES DRAWING STATUS

Conceptual Sketch: 28/05/21	Final Sketch Plan: --/--/--	Final Design: 24/09/21
For tendering purposes only: --/--/--	Issued for construction: --/--/--	W.A.E.: --/--/--

Scale

SCALE: A1 1:500, A3 1:1000

Design Agent

R.D. Gossip Pty Ltd
Consulting Engineers
Unit 120, 12 Prawn Street
Copehill ACT 2612
Ph: 02 4551 4102

Client

Project Officer: Kencho Choden
Project Number: 30490

ACT Government

Project

DELIVERING ANRAM

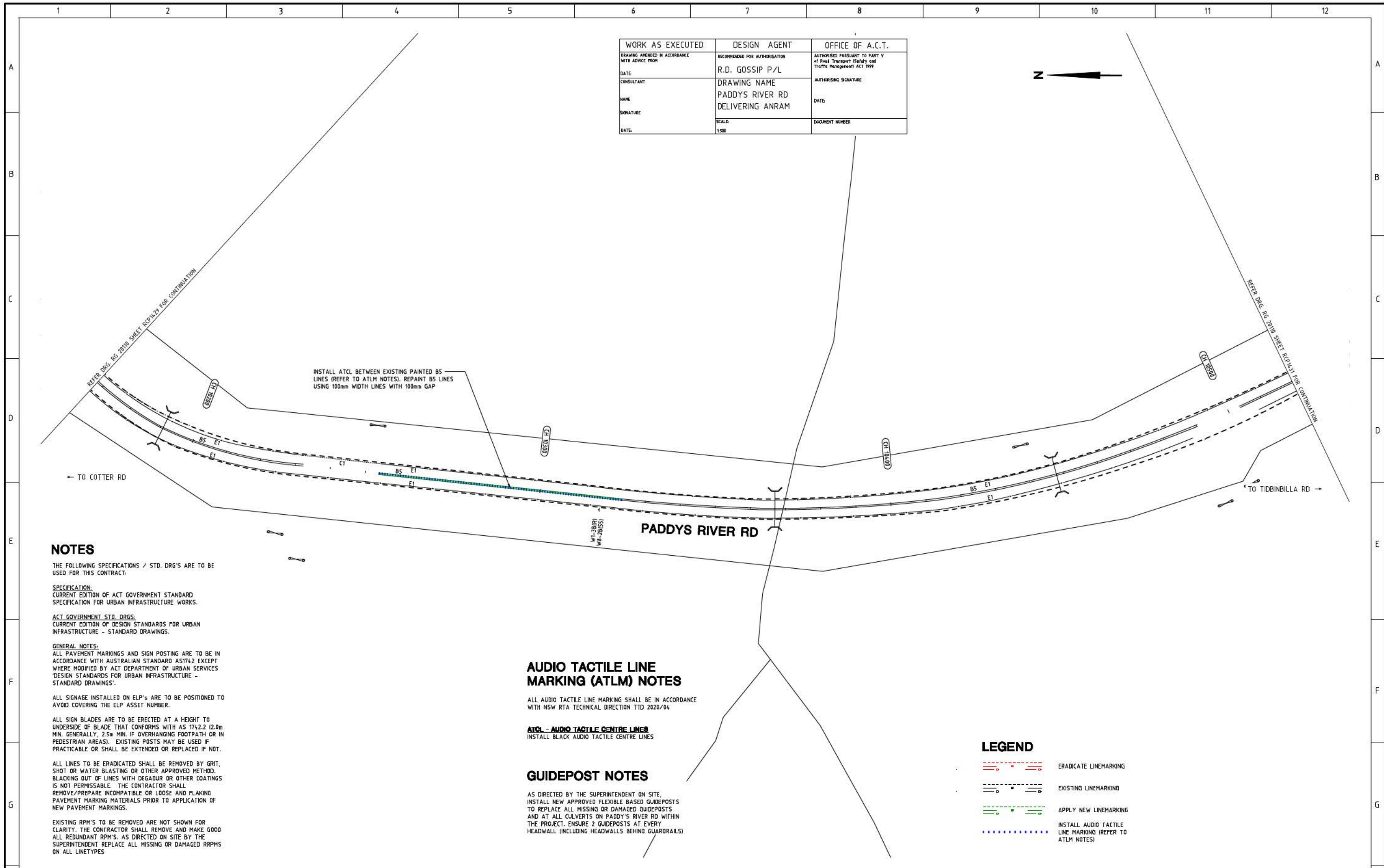
Date: 24/09/21

Drawing Title

**PADDYS RIVER RD - SITE 14
TRAFFIC CONTROL DEVICE PLAN
SHEET 29 OF 47**

Drg. No.	Sheet	Revision
RG 20110	RCP1429	0

WORK AS EXECUTED	DESIGN AGENT	OFFICE OF A.C.T.
DRAWING AMENDED IN ACCORDANCE WITH ADVCC PROC	RECOMMENDED FOR AUTHORIZATION	AUTHORIZED PURSUANT TO PART V of Road Transport Safety and Traffic Management ACT 1999
DATE:	R.D. GOSSIP P/L	AUTHORISING SIGNATURE
CONSULTANT	DRAWING NAME	DATE
NAME	PADDYS RIVER RD	DATE
SIGNATURE	DELIVERING ANRAM	DOCUMENT NUMBER
DATE:	SCALE:	
	1:500	



NOTES

THE FOLLOWING SPECIFICATIONS / STD. DRG'S ARE TO BE USED FOR THIS CONTRACT:

SPECIFICATION:
CURRENT EDITION OF ACT GOVERNMENT STANDARD SPECIFICATION FOR URBAN INFRASTRUCTURE WORKS.

ACT GOVERNMENT STD. DRGS:
CURRENT EDITION OF DESIGN STANDARDS FOR URBAN INFRASTRUCTURE - STANDARD DRAWINGS.

GENERAL NOTES:
ALL PAVEMENT MARKINGS AND SIGN POSTING ARE TO BE IN ACCORDANCE WITH AUSTRALIAN STANDARD AS1742 EXCEPT WHERE MODIFIED BY ACT DEPARTMENT OF URBAN SERVICES DESIGN STANDARDS FOR URBAN INFRASTRUCTURE - STANDARD DRAWINGS.

ALL SIGNAGE INSTALLED ON ELP'S ARE TO BE POSITIONED TO AVOID COVERING THE ELP ASSET NUMBER.

ALL SIGN BLADES ARE TO BE ERECTED AT A HEIGHT TO UNDERSIDE OF BLADE THAT CONFORMS WITH AS 1742.2 (2.0m MIN. GENERALLY, 2.5m MIN. IF OVERHANGING FOOTPATH OR IN PEDESTRIAN AREAS). EXISTING POSTS MAY BE USED IF PRACTICABLE OR SHALL BE EXTENDED OR REPLACED IF NOT.

ALL LINES TO BE ERADICATED SHALL BE REMOVED BY GRIT, SHOT OR WATER BLASTING OR OTHER APPROVED METHOD. BLACKING OUT OF LINES WITH DEGAOUR OR OTHER COATINGS IS NOT PERMISSABLE. THE CONTRACTOR SHALL REMOVE/PREPARE INCOMPATIBLE OR LOOSE AND FLAKING PAVEMENT MARKING MATERIALS PRIOR TO APPLICATION OF NEW PAVEMENT MARKINGS.

EXISTING RPM'S TO BE REMOVED ARE NOT SHOWN FOR CLARITY. THE CONTRACTOR SHALL REMOVE AND MAKE GOOD ALL REDUNDANT RPM'S. AS DIRECTED ON SITE BY THE SUPERINTENDENT REPLACE ALL MISSING OR DAMAGED RPPMS ON ALL LINETYPES

AUDIO TACTILE LINE MARKING (ATLM) NOTES

ALL AUDIO TACTILE LINE MARKING SHALL BE IN ACCORDANCE WITH NSW RTA TECHNICAL DIRECTION TTD 2020/04

ATCL - AUDIO TACTILE CENTRE LINES

INSTALL BLACK AUDIO TACTILE CENTRE LINES

GUIDEPOST NOTES

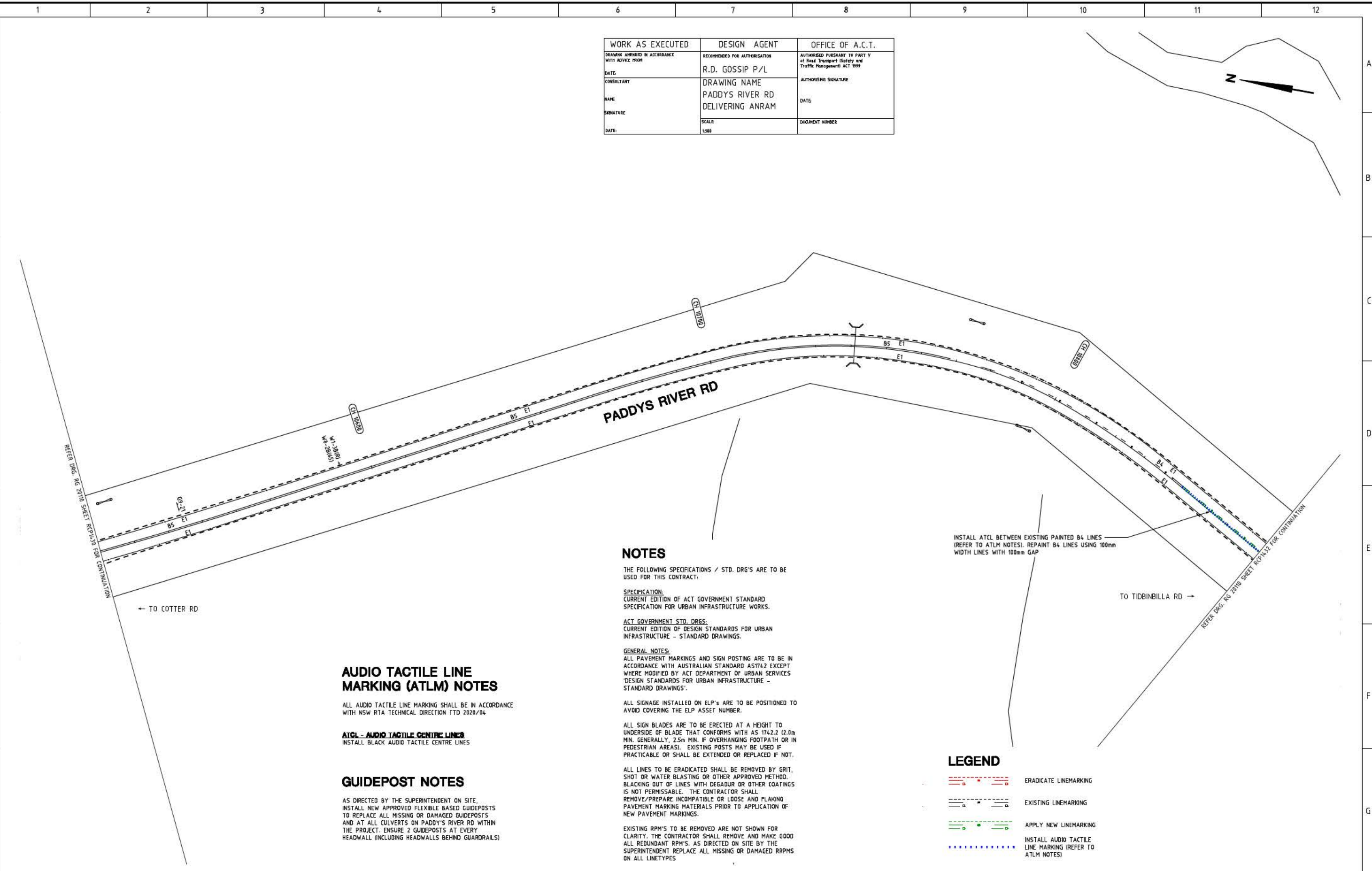
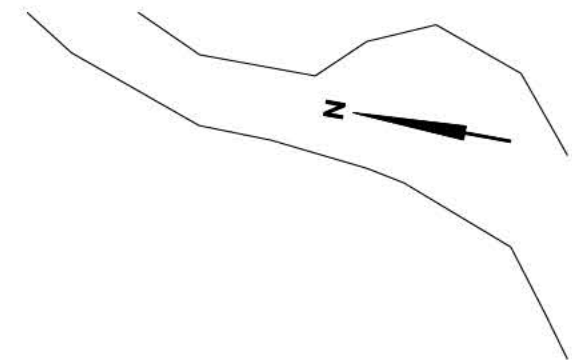
AS DIRECTED BY THE SUPERINTENDENT ON SITE, INSTALL NEW APPROVED FLEXIBLE BASED GUIDEPOSTS TO REPLACE ALL MISSING OR DAMAGED GUIDEPOSTS AND AT ALL CULVERTS ON PADDY'S RIVER RD WITHIN THE PROJECT. ENSURE 2 GUIDEPOSTS AT EVERY HEADWALL (INCLUDING HEADWALLS BEHIND GUARDRAILS)

LEGEND

- ERADICATE LINEMARKING
- EXISTING LINEMARKING
- APPLY NEW LINEMARKING
- INSTALL AUDIO TACTILE LINE MARKING (REFER TO ATLM NOTES)

SIGN SCHEDULE				AMENDMENTS			Scale	Design Agent	Client	Project	Drawing Title		
DESCRIPTION	HAND	SIZE	NO. OF.	AMENDMENT	APPROVAL	DATE	0m 10m 20m 30m 40m SCALE: A1 1:500, A3 1:1000	 R.D. Gossip Pty Ltd Consulting Engineers Unit 120, 12 Princes Street Canberra ACT 2612 Ph: 02 4251 4110	 Project Officer: Kencho Choden Project Number: 30490	DELIVERING ANRAM	PADDYS RIVER RD - SITE 14 TRAFFIC CONTROL DEVICE PLAN SHEET 30 OF 47		
SIGN SCHEDULE				DRAWING STAGE - LATEST DATE INDICATES DRAWING STATUS						Date	Org. No.	Sheet	Revision
SIGN SCHEDULE				CONCEPTUAL SKETCH: 28/05/21						24/09/21	RG 20110	RCP1430	0
SIGN SCHEDULE				FINAL SKETCH PLAN: --/--/--									
SIGN SCHEDULE				ISSUED FOR CONSTRUCTION: --/--/--									
SIGN SCHEDULE				W.A.E.: --/--/--									

WORK AS EXECUTED	DESIGN AGENT	OFFICE OF A.C.T.
DRAWING AMENDED IN ACCORDANCE WITH ADVICE FROM	RECOMMENDED FOR AUTHORISATION	AUTHORISED PURSUANT TO PART V of Road Transport Safety and Traffic Management ACT 1999
DATE:	R.D. GOSSIP P/L	AUTHORISING SIGNATURE
CONSULTANT	DRAWING NAME	DATE
NAME	PADDYS RIVER RD DELIVERING ANRAM	DOCUMENT NUMBER
SIGNATURE	SCALE	
DATE:	1:500	



NOTES

THE FOLLOWING SPECIFICATIONS / STD. DRG'S ARE TO BE USED FOR THIS CONTRACT:

SPECIFICATION:
CURRENT EDITION OF ACT GOVERNMENT STANDARD SPECIFICATION FOR URBAN INFRASTRUCTURE WORKS.

ACT GOVERNMENT STD. DRGS:
CURRENT EDITION OF DESIGN STANDARDS FOR URBAN INFRASTRUCTURE - STANDARD DRAWINGS.

GENERAL NOTES:
ALL PAVEMENT MARKINGS AND SIGN POSTING ARE TO BE IN ACCORDANCE WITH AUSTRALIAN STANDARD AS1742 EXCEPT WHERE MODIFIED BY ACT DEPARTMENT OF URBAN SERVICES 'DESIGN STANDARDS FOR URBAN INFRASTRUCTURE - STANDARD DRAWINGS'.

ALL SIGNAGE INSTALLED ON ELP'S ARE TO BE POSITIONED TO AVOID COVERING THE ELP ASSET NUMBER.

ALL SIGN BLADES ARE TO BE ERECTED AT A HEIGHT TO UNDERSIDE OF BLADE THAT CONFORMS WITH AS 1742.2 (2.0m MIN. GENERALLY, 2.5m MIN. IF OVERHANGING FOOTPATH OR IN PEDESTRIAN AREAS). EXISTING POSTS MAY BE USED IF PRACTICABLE OR SHALL BE EXTENDED OR REPLACED IF NOT.

ALL LINES TO BE ERADICATED SHALL BE REMOVED BY GRIT, SHOT OR WATER BLASTING OR OTHER APPROVED METHOD. BLACKING OUT OF LINES WITH DEGADUR OR OTHER COATINGS IS NOT PERMISSIBLE. THE CONTRACTOR SHALL REMOVE/PREPARE INCOMPATIBLE OR LOOSE AND FLAKING PAVEMENT MARKING MATERIALS PRIOR TO APPLICATION OF NEW PAVEMENT MARKINGS.

EXISTING RPM'S TO BE REMOVED ARE NOT SHOWN FOR CLARITY. THE CONTRACTOR SHALL REMOVE AND MAKE GOOD ALL REDUNDANT RPM'S. AS DIRECTED ON SITE BY THE SUPERINTENDENT REPLACE ALL MISSING OR DAMAGED RRPMS ON ALL LINETYPES

AUDIO TACTILE LINE MARKING (ATLM) NOTES

ALL AUDIO TACTILE LINE MARKING SHALL BE IN ACCORDANCE WITH NSW RTA TECHNICAL DIRECTION ITD 2020/04

ATCL - AUDIO TACTILE CENTRE LINES

INSTALL BLACK AUDIO TACTILE CENTRE LINES

GUIDEPOST NOTES

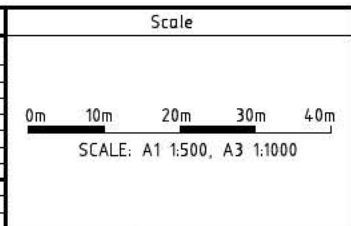
AS DIRECTED BY THE SUPERINTENDENT ON SITE, INSTALL NEW APPROVED FLEXIBLE BASED GUIDEPOSTS TO REPLACE ALL MISSING OR DAMAGED GUIDEPOSTS AND AT ALL CULVERTS ON PADDY'S RIVER RD WITHIN THE PROJECT. ENSURE 2 GUIDEPOSTS AT EVERY HEADWALL (INCLUDING HEADWALLS BEHIND GUARDRAILS)

LEGEND

- ERADICATE LINEMARKING
- EXISTING LINEMARKING
- APPLY NEW LINEMARKING
- INSTALL AUDIO TACTILE LINE MARKING (REFER TO ATLM NOTES)

SIGN SCHEDULE			
DESCRIPTION	HAND	SIZE	NO. OF.
SIGNS TO BE ERECTED			
-	-	-	-
SIGNS TO BE REMOVED			
-	-	-	-

AMENDMENTS		
AMENDMENT	APPROVAL	DATE



Design Agent

R.D. Gossip Pty Ltd
Consulting Engineers
Unit 120, 12 Prawn Street
COTTERILL ACT 2612
Ph: 02 4251 4100

Designed by
Drawn by
Checked by
Approved by

Client

Project Officer: Kencho Choden
Project Number: 30490

ACT Government

Project

DELIVERING ANRAM

Date: 24/09/21

Drawing Title

PADDY'S RIVER RD - SITE 14
TRAFFIC CONTROL DEVICE PLAN
SHEET 31 OF 47

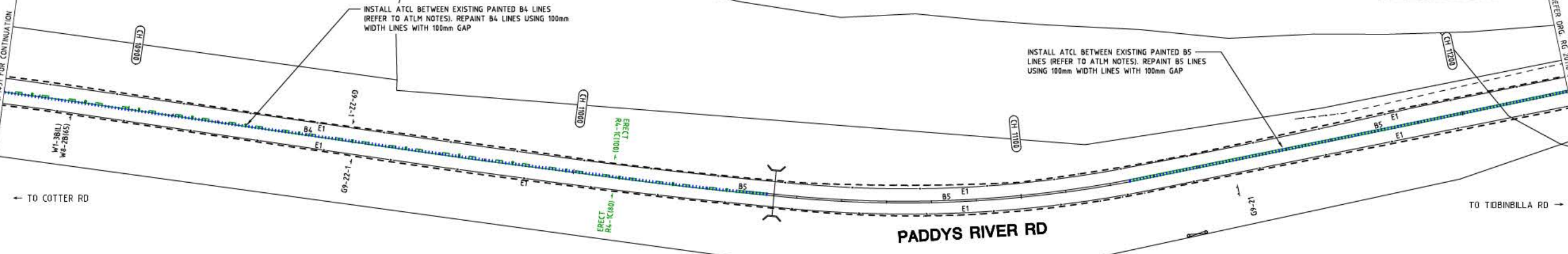
Drg. No. RG 20110
Sheet RCP1431
Revision 0

WORK AS EXECUTED	DESIGN AGENT	OFFICE OF A.C.T.
DRAWING AMENDED IN ACCORDANCE WITH ADVICE FROM	RECOMMENDED FOR AUTHORIZATION	AUTHORIZED PURSUANT TO PART V of Road Transport Safety and Traffic Management ACT 1999
DATE:	R.D. GOSSIP P/L	AUTHORISING SIGNATURE
CONSULTANT	DRAWING NAME	DATE
NAME	PADDYS RIVER RD DELIVERING ANRAM	DOCUMENT NUMBER
SIGNATURE	SCALE	
DATE:	1:500	



REFER DRG. RG 2010 SHEET RCP1431 FOR CONTINUATION

REFER DRG. RG 2010 SHEET RCP1433 FOR CONTINUATION



NOTES

THE FOLLOWING SPECIFICATIONS / STD. DRG'S ARE TO BE USED FOR THIS CONTRACT:

SPECIFICATION:
CURRENT EDITION OF ACT GOVERNMENT STANDARD SPECIFICATION FOR URBAN INFRASTRUCTURE WORKS.

ACT GOVERNMENT STD. DRGS:
CURRENT EDITION OF DESIGN STANDARDS FOR URBAN INFRASTRUCTURE - STANDARD DRAWINGS.

GENERAL NOTES:
ALL PAVEMENT MARKINGS AND SIGN POSTING ARE TO BE IN ACCORDANCE WITH AUSTRALIAN STANDARD AS1742 EXCEPT WHERE MODIFIED BY ACT DEPARTMENT OF URBAN SERVICES 'DESIGN STANDARDS FOR URBAN INFRASTRUCTURE - STANDARD DRAWINGS'.

ALL SIGNAGE INSTALLED ON ELP'S ARE TO BE POSITIONED TO AVOID COVERING THE ELP ASSET NUMBER.

ALL SIGN BLADES ARE TO BE ERECTED AT A HEIGHT TO UNDERSIDE OF BLADE THAT CONFORMS WITH AS 1742.2 (2.0m MIN. GENERALLY, 2.5m MIN. IF OVERHANGING FOOTPATH OR IN PEDESTRIAN AREAS). EXISTING POSTS MAY BE USED IF PRACTICABLE OR SHALL BE EXTENDED OR REPLACED IF NOT.

ALL LINES TO BE ERADICATED SHALL BE REMOVED BY GRIT, SHOT OR WATER BLASTING OR OTHER APPROVED METHOD. BLACKING OUT OF LINES WITH DEGADUR OR OTHER COATINGS IS NOT PERMISSIBLE. THE CONTRACTOR SHALL REMOVE/PREPARE INCOMPATIBLE OR LOOSE AND FLAKING PAVEMENT MARKING MATERIALS PRIOR TO APPLICATION OF NEW PAVEMENT MARKINGS.

EXISTING RPM'S TO BE REMOVED ARE NOT SHOWN FOR CLARITY. THE CONTRACTOR SHALL REMOVE AND MAKE GOOD ALL REDUNDANT RPM'S. AS DIRECTED ON SITE BY THE SUPERINTENDENT REPLACE ALL MISSING OR DAMAGED RRPMS ON ALL LINETYPES

AUDIO TACTILE LINE MARKING (ATLM) NOTES

ALL AUDIO TACTILE LINE MARKING SHALL BE IN ACCORDANCE WITH NSW RTA TECHNICAL DIRECTION ITD 2020/04

ATCL - AUDIO TACTILE CENTRE LINES

INSTALL BLACK AUDIO TACTILE CENTRE LINES

GUIDEPOST NOTES

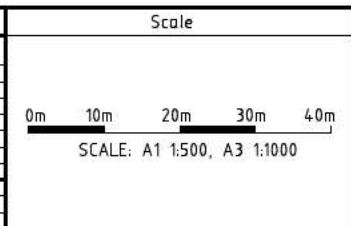
AS DIRECTED BY THE SUPERINTENDENT ON SITE, INSTALL NEW APPROVED FLEXIBLE BASED GUIDEPOSTS TO REPLACE ALL MISSING OR DAMAGED GUIDEPOSTS AND AT ALL CULVERTS ON PADDY'S RIVER RD WITHIN THE PROJECT. ENSURE 2 GUIDEPOSTS AT EVERY HEADWALL (INCLUDING HEADWALLS BEHIND GUARDRAILS)

LEGEND

- ERADICATE LINEMARKING
- EXISTING LINEMARKING
- APPLY NEW LINEMARKING
- INSTALL AUDIO TACTILE LINE MARKING (REFER TO ATLM NOTES)

SIGN SCHEDULE			
DESCRIPTION	HAND	SIZE	NO. OF.
SIGNS TO BE ERECTED			
R4-1(80) SPEED LIMIT (80)	-	C	1
R4-1(100) SPEED LIMIT (100)	-	C	1
SIGNS TO BE REMOVED			
-	-	-	-

AMENDMENTS		
AMENDMENT	APPROVAL	DATE



Design Agent

R.D. Gossip Pty Ltd
Consulting Engineers
Unit 120, 12 Prawn Street
COTTERILL ACT 2612
Ph: 02 4520 4310

Client

Project Officer: Kencho Choden
Project Number: 30490

ACT Government

Project

DELIVERING ANRAM

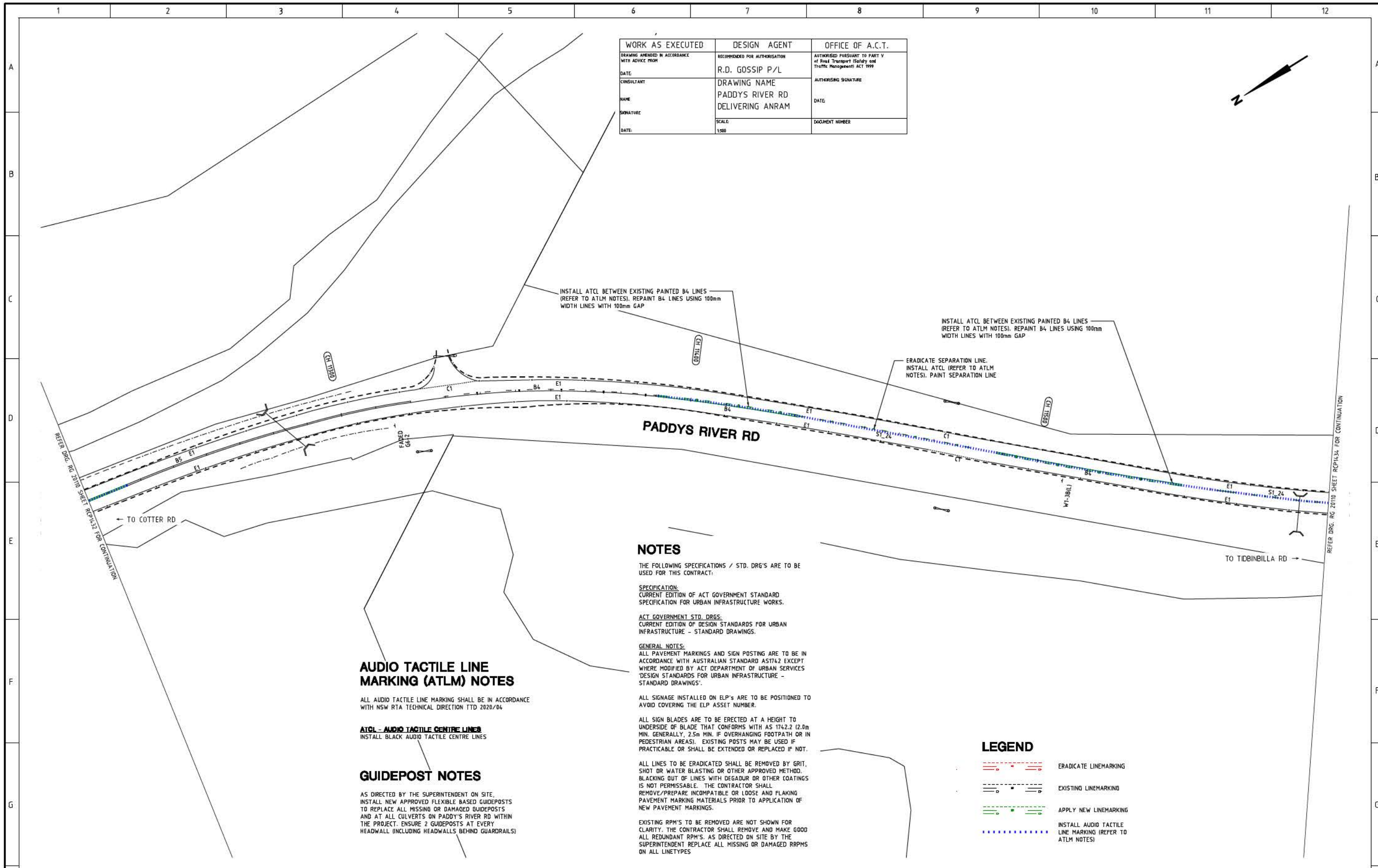
Date: 24/09/21

Drawing Title

**PADDYS RIVER RD - SITE 14
TRAFFIC CONTROL DEVICE PLAN
SHEET 32 OF 47**

Drg. No. **RG 20110** Sheet **RCP1432** Revision **0**

WORK AS EXECUTED	DESIGN AGENT	OFFICE OF A.C.T.
DRAWING AMENDED IN ACCORDANCE WITH ADVCE FROM	RECOMMENDED FOR AUTHORIZATION	AUTHORIZED PURSUANT TO PART V of Road Transport Safety and Traffic Management ACT 1999
DATE:	R.D. GOSSIP P/L	AUTHORISING SIGNATURE
CONSULTANT	DRAWING NAME	DATE
NAME	PADDYS RIVER RD DELIVERING ANRAM	DOCUMENT NUMBER
SIGNATURE	SCALE	
DATE:	1:500	



NOTES

THE FOLLOWING SPECIFICATIONS / STD. DRG'S ARE TO BE USED FOR THIS CONTRACT:

SPECIFICATION:
CURRENT EDITION OF ACT GOVERNMENT STANDARD SPECIFICATION FOR URBAN INFRASTRUCTURE WORKS.

ACT GOVERNMENT STD. DRGS:
CURRENT EDITION OF DESIGN STANDARDS FOR URBAN INFRASTRUCTURE - STANDARD DRAWINGS.

GENERAL NOTES:
ALL PAVEMENT MARKINGS AND SIGN POSTING ARE TO BE IN ACCORDANCE WITH AUSTRALIAN STANDARD AS1742 EXCEPT WHERE MODIFIED BY ACT DEPARTMENT OF URBAN SERVICES 'DESIGN STANDARDS FOR URBAN INFRASTRUCTURE - STANDARD DRAWINGS'.

ALL SIGNAGE INSTALLED ON ELP'S ARE TO BE POSITIONED TO AVOID COVERING THE ELP ASSET NUMBER.

ALL SIGN BLADES ARE TO BE ERECTED AT A HEIGHT TO UNDERSIDE OF BLADE THAT CONFORMS WITH AS 1742.2 (2.0m MIN. GENERALLY, 2.5m MIN. IF OVERHANGING FOOTPATH OR IN PEDESTRIAN AREAS). EXISTING POSTS MAY BE USED IF PRACTICABLE OR SHALL BE EXTENDED OR REPLACED IF NOT.

ALL LINES TO BE ERADICATED SHALL BE REMOVED BY GRIT, SHOT OR WATER BLASTING OR OTHER APPROVED METHOD. BLACKING OUT OF LINES WITH DEGADUR OR OTHER COATINGS IS NOT PERMISSABLE. THE CONTRACTOR SHALL REMOVE/PREPARE INCOMPATIBLE OR LOOSE AND FLAKING PAVEMENT MARKING MATERIALS PRIOR TO APPLICATION OF NEW PAVEMENT MARKINGS.

EXISTING RPM'S TO BE REMOVED ARE NOT SHOWN FOR CLARITY. THE CONTRACTOR SHALL REMOVE AND MAKE GOOD ALL REDUNDANT RPM'S. AS DIRECTED ON SITE BY THE SUPERINTENDENT REPLACE ALL MISSING OR DAMAGED RRPMS ON ALL LINETYPES

AUDIO TACTILE LINE MARKING (ATLM) NOTES

ALL AUDIO TACTILE LINE MARKING SHALL BE IN ACCORDANCE WITH NSW RTA TECHNICAL DIRECTION ITD 2020/04

ATCL - AUDIO TACTILE CENTRE LINES

INSTALL BLACK AUDIO TACTILE CENTRE LINES

GUIDEPOST NOTES

AS DIRECTED BY THE SUPERINTENDENT ON SITE, INSTALL NEW APPROVED FLEXIBLE BASED GUIDEPOSTS TO REPLACE ALL MISSING OR DAMAGED GUIDEPOSTS AND AT ALL CULVERTS ON PADDY'S RIVER RD WITHIN THE PROJECT. ENSURE 2 GUIDEPOSTS AT EVERY HEADWALL (INCLUDING HEADWALLS BEHIND GUARDRAILS)

LEGEND

- ERADICATE LINEMARKING
- EXISTING LINEMARKING
- APPLY NEW LINEMARKING
- INSTALL AUDIO TACTILE LINE MARKING (REFER TO ATLM NOTES)

SIGN SCHEDULE			
DESCRIPTION	HAND	SIZE	NO. OF.
SIGNS TO BE ERECTED			
-	-	-	-
SIGNS TO BE REMOVED			
-	-	-	-

AMENDMENTS		
AMENDMENT	APPROVAL	DATE

Scale

SCALE: A1 1:500, A3 1:1000

Design Agent

R.D. Gossip Pty Ltd
Consulting Engineers
Unit 120, 12 Prawn Street
Copehill ACT 2612
Ph: 02 4520 4100

Client

Project Officer: Kencho Choden
Project Number: 30490

ACT Government

Project

DELIVERING ANRAM

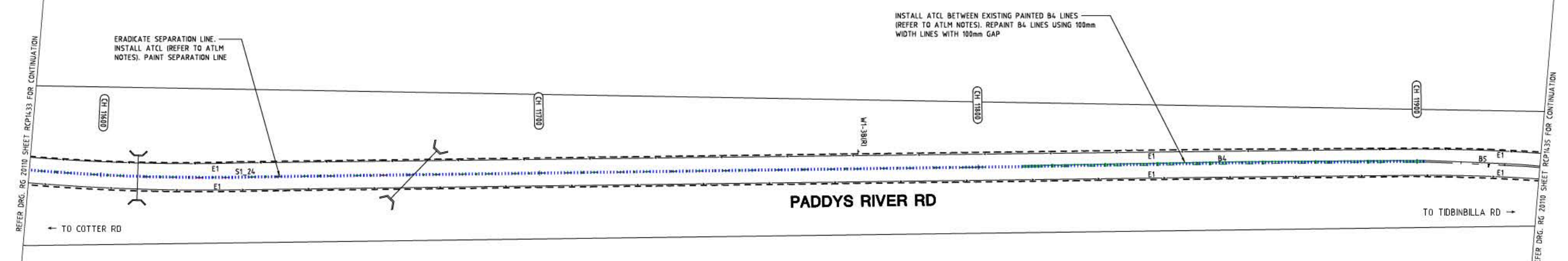
Date: 24/09/21

Drawing Title

**PADDY'S RIVER RD - SITE 14
TRAFFIC CONTROL DEVICE PLAN
SHEET 33 OF 47**

Drg. No. **RG 20110** Sheet **RCP1433** Revision **0**

WORK AS EXECUTED	DESIGN AGENT	OFFICE OF A.C.T.
DRAWING AMENDED IN ACCORDANCE WITH ADVICE FROM	RECOMMENDED FOR AUTHORIZATION	AUTHORIZED PURSUANT TO PART V of Road Transport Safety and Traffic Management ACT 1999
DATE:	R.D. GOSSIP P/L	AUTHORISING SIGNATURE
CONSULTANT	DRAWING NAME	DATE
NAME	PADDYS RIVER RD DELIVERING ANRAM	DOCUMENT NUMBER
SIGNATURE	SCALE:	
DATE:	1:500	



NOTES

THE FOLLOWING SPECIFICATIONS / STD. DRG'S ARE TO BE USED FOR THIS CONTRACT:

SPECIFICATION:
CURRENT EDITION OF ACT GOVERNMENT STANDARD SPECIFICATION FOR URBAN INFRASTRUCTURE WORKS.

ACT GOVERNMENT STD. DRG'S:
CURRENT EDITION OF DESIGN STANDARDS FOR URBAN INFRASTRUCTURE - STANDARD DRAWINGS.

GENERAL NOTES:
ALL PAVEMENT MARKINGS AND SIGN POSTING ARE TO BE IN ACCORDANCE WITH AUSTRALIAN STANDARD AS1742 EXCEPT WHERE MODIFIED BY ACT DEPARTMENT OF URBAN SERVICES 'DESIGN STANDARDS FOR URBAN INFRASTRUCTURE - STANDARD DRAWINGS'.

ALL SIGNAGE INSTALLED ON ELP'S ARE TO BE POSITIONED TO AVOID COVERING THE ELP ASSET NUMBER.

ALL SIGN BLADES ARE TO BE ERECTED AT A HEIGHT TO UNDERSIDE OF BLADE THAT CONFORMS WITH AS 1742.2 (2.0m MIN. GENERALLY, 2.5m MIN. IF OVERHANGING FOOTPATH OR IN PEDESTRIAN AREAS). EXISTING POSTS MAY BE USED IF PRACTICABLE OR SHALL BE EXTENDED OR REPLACED IF NOT.

ALL LINES TO BE ERADICATED SHALL BE REMOVED BY GRIT, SHOT OR WATER BLASTING OR OTHER APPROVED METHOD. BLACKING OUT OF LINES WITH DEGADUR OR OTHER COATINGS IS NOT PERMISSIBLE. THE CONTRACTOR SHALL REMOVE/PREPARE INCOMPATIBLE OR LOOSE AND FLAKING PAVEMENT MARKING MATERIALS PRIOR TO APPLICATION OF NEW PAVEMENT MARKINGS.

EXISTING RPM'S TO BE REMOVED ARE NOT SHOWN FOR CLARITY. THE CONTRACTOR SHALL REMOVE AND MAKE GOOD ALL REDUNDANT RPM'S. AS DIRECTED ON SITE BY THE SUPERINTENDENT REPLACE ALL MISSING OR DAMAGED RRPMS ON ALL LINETYPES

AUDIO TACTILE LINE MARKING (ATLM) NOTES

ALL AUDIO TACTILE LINE MARKING SHALL BE IN ACCORDANCE WITH NSW RTA TECHNICAL DIRECTION ITD 2020/04

ATCL - AUDIO TACTILE CENTRE LINES

INSTALL BLACK AUDIO TACTILE CENTRE LINES

GUIDEPOST NOTES

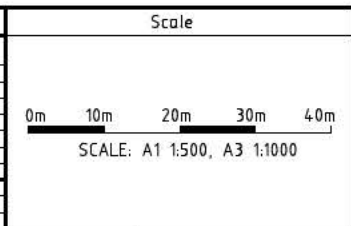
AS DIRECTED BY THE SUPERINTENDENT ON SITE, INSTALL NEW APPROVED FLEXIBLE BASED GUIDEPOSTS TO REPLACE ALL MISSING OR DAMAGED GUIDEPOSTS AND AT ALL CULVERTS ON PADDY'S RIVER RD WITHIN THE PROJECT. ENSURE 2 GUIDEPOSTS AT EVERY HEADWALL (INCLUDING HEADWALLS BEHIND GUARDRAILS)

LEGEND

- ERADICATE LINEMARKING
- EXISTING LINEMARKING
- APPLY NEW LINEMARKING
- INSTALL AUDIO TACTILE LINE MARKING (REFER TO ATLM NOTES)

SIGN SCHEDULE			
DESCRIPTION	HAND	SIZE	NO. OF.
SIGNS TO BE ERECTED			
-	-	-	-
SIGNS TO BE REMOVED			
-	-	-	-

AMENDMENTS		
AMENDMENT	APPROVAL	DATE



Design Agent

R.D. Gossip Pty Ltd
Consulting Engineers
Unit 120, 12 Princes Street
Canberra ACT 2612
Ph: 02 4251 4100

Designed by: [Signature]
Drawn by: [Signature]
Checked by: [Signature]
Approved by: [Signature]

Client

Project Officer: Kencho Choden
Project Number: 30490

ACT Government

Project

DELIVERING ANRAM

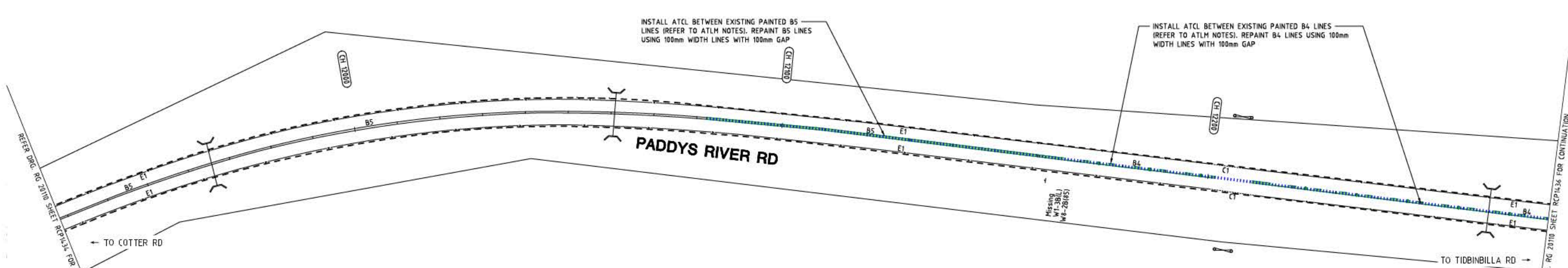
Date: 24/09/21

Drawing Title

PADDYS RIVER RD - SITE 14
TRAFFIC CONTROL DEVICE PLAN
SHEET 34 OF 47

Org. No. RG 20110
Sheet RCP1434
Revision 0

WORK AS EXECUTED	DESIGN AGENT	OFFICE OF A.C.T.
DRAWING AMENDED IN ACCORDANCE WITH ADVCC FROM	RECOMMENDED FOR AUTHORIZATION	AUTHORIZED PURSUANT TO PART V of Road Transport Safety and Traffic Management ACT 1999
DATE:	R.D. GOSSIP P/L	AUTHORISING SIGNATURE
CONSULTANT	DRAWING NAME	DATE
NAME	PADDYS RIVER RD DELIVERING ANRAM	DOCUMENT NUMBER
SIGNATURE	SCALE	
DATE:	1:500	



NOTES

THE FOLLOWING SPECIFICATIONS / STD. DRG'S ARE TO BE USED FOR THIS CONTRACT:

SPECIFICATION:
CURRENT EDITION OF ACT GOVERNMENT STANDARD SPECIFICATION FOR URBAN INFRASTRUCTURE WORKS.

ACT GOVERNMENT STD. DRGS:
CURRENT EDITION OF DESIGN STANDARDS FOR URBAN INFRASTRUCTURE - STANDARD DRAWINGS.

GENERAL NOTES:
ALL PAVEMENT MARKINGS AND SIGN POSTING ARE TO BE IN ACCORDANCE WITH AUSTRALIAN STANDARD AS1742 EXCEPT WHERE MODIFIED BY ACT DEPARTMENT OF URBAN SERVICES 'DESIGN STANDARDS FOR URBAN INFRASTRUCTURE - STANDARD DRAWINGS'.

ALL SIGNAGE INSTALLED ON ELP'S ARE TO BE POSITIONED TO AVOID COVERING THE ELP ASSET NUMBER.

ALL SIGN BLADES ARE TO BE ERRECTED AT A HEIGHT TO UNDERSIDE OF BLADE THAT CONFORMS WITH AS 1742.2 (2.0m MIN. GENERALLY, 2.5m MIN. IF OVERHANGING FOOTPATH OR IN PEDESTRIAN AREAS). EXISTING POSTS MAY BE USED IF PRACTICABLE OR SHALL BE EXTENDED OR REPLACED IF NOT.

ALL LINES TO BE ERADICATED SHALL BE REMOVED BY GRIT, SHOT OR WATER BLASTING OR OTHER APPROVED METHOD. BLACKING OUT OF LINES WITH DEGADUR OR OTHER COATINGS IS NOT PERMISSABLE. THE CONTRACTOR SHALL REMOVE/PREPARE INCOMPATIBLE OR LOOSE AND FLAKING PAVEMENT MARKING MATERIALS PRIOR TO APPLICATION OF NEW PAVEMENT MARKINGS.

EXISTING RPM'S TO BE REMOVED ARE NOT SHOWN FOR CLARITY. THE CONTRACTOR SHALL REMOVE AND MAKE GOOD ALL REDUNDANT RPM'S. AS DIRECTED ON SITE BY THE SUPERINTENDENT REPLACE ALL MISSING OR DAMAGED RPPMS ON ALL LINETYPES

AUDIO TACTILE LINE MARKING (ATLM) NOTES

ALL AUDIO TACTILE LINE MARKING SHALL BE IN ACCORDANCE WITH NSW RTA TECHNICAL DIRECTION ITD 2020/04

ATCL - AUDIO TACTILE CENTRE LINES

INSTALL BLACK AUDIO TACTILE CENTRE LINES

GUIDEPOST NOTES

AS DIRECTED BY THE SUPERINTENDENT ON SITE, INSTALL NEW APPROVED FLEXIBLE BASED GUIDEPOSTS TO REPLACE ALL MISSING OR DAMAGED GUIDEPOSTS AND AT ALL CULVERTS ON PADDY'S RIVER RD WITHIN THE PROJECT. ENSURE 2 GUIDEPOSTS AT EVERY HEADWALL (INCLUDING HEADWALLS BEHIND GUARDRAILS)

LEGEND

- ERADICATE LINEMARKING
- EXISTING LINEMARKING
- APPLY NEW LINEMARKING
- INSTALL AUDIO TACTILE LINE MARKING (REFER TO ATLM NOTES)

SIGN SCHEDULE			
DESCRIPTION	HAND	SIZE	NO. OF.
SIGNS TO BE ERRECTED			
-	-	-	-
SIGNS TO BE REMOVED			
-	-	-	-

AMENDMENTS		
AMENDMENT	APPROVAL	DATE

Scale

SCALE: A1 1:500, A3 1:1000

Design Agent

R.D. Gossip Pty Ltd
Consulting Engineers
Unit 120, 12 Princes Street
Canberra ACT 2612
Ph: 02 4520 4310

Client

Project Officer: Kencho Choden
Project Number: 30490

Project

DELIVERING ANRAM

Date: 24/09/21

Drawing Title

**PADDYS RIVER RD - SITE 14
TRAFFIC CONTROL DEVICE PLAN
SHEET 35 OF 47**


Org. No. **RG 20110** Sheet **RCP1435** Revision **0**

WORK AS EXECUTED	DESIGN AGENT	OFFICE OF A.C.T.
DRAWING AMENDED IN ACCORDANCE WITH ADVICE FROM	RECOMMENDED FOR AUTHORIZATION	AUTHORIZED PURSUANT TO PART V of Road Transport Safety and Traffic Management ACT 1999
DATE:	R.D. GOSSIP P/L	AUTHORISING SIGNATURE
CONSULTANT	DRAWING NAME	DATE
NAME	PADDYS RIVER RD DELIVERING ANRAM	DOCUMENT NUMBER
SIGNATURE	SCALE:	
DATE:	1:500	



REFER DRG. RG 2010 SHEET RCP1435 FOR CONTINUATION

REFER DRG. RG 2010 SHEET RCP1437 FOR CONTINUATION



AUDIO TACTILE LINE MARKING (ATLM) NOTES

ALL AUDIO TACTILE LINE MARKING SHALL BE IN ACCORDANCE WITH NSW RTA TECHNICAL DIRECTION ITD 2020/04

ATCL - AUDIO TACTILE CENTRE LINES

INSTALL BLACK AUDIO TACTILE CENTRE LINES

GUIDEPOST NOTES

AS DIRECTED BY THE SUPERINTENDENT ON SITE, INSTALL NEW APPROVED FLEXIBLE BASED GUIDEPOSTS TO REPLACE ALL MISSING OR DAMAGED GUIDEPOSTS AND AT ALL CULVERTS ON PADDY'S RIVER RD WITHIN THE PROJECT. ENSURE 2 GUIDEPOSTS AT EVERY HEADWALL (INCLUDING HEADWALLS BEHIND GUARDRAILS)

NOTES

THE FOLLOWING SPECIFICATIONS / STD. DRG'S ARE TO BE USED FOR THIS CONTRACT:

SPECIFICATION:
CURRENT EDITION OF ACT GOVERNMENT STANDARD SPECIFICATION FOR URBAN INFRASTRUCTURE WORKS.

ACT GOVERNMENT STD. DRG'S:
CURRENT EDITION OF DESIGN STANDARDS FOR URBAN INFRASTRUCTURE - STANDARD DRAWINGS.

GENERAL NOTES:
ALL PAVEMENT MARKINGS AND SIGN POSTING ARE TO BE IN ACCORDANCE WITH AUSTRALIAN STANDARD AS1742 EXCEPT WHERE MODIFIED BY ACT DEPARTMENT OF URBAN SERVICES 'DESIGN STANDARDS FOR URBAN INFRASTRUCTURE - STANDARD DRAWINGS'.

ALL SIGNAGE INSTALLED ON ELP'S ARE TO BE POSITIONED TO AVOID COVERING THE ELP ASSET NUMBER.

ALL SIGN BLADES ARE TO BE ERECTED AT A HEIGHT TO UNDERSIDE OF BLADE THAT CONFORMS WITH AS 1742.2 (2.0m MIN. GENERALLY, 2.5m MIN. IF OVERHANGING FOOTPATH OR IN PEDESTRIAN AREAS). EXISTING POSTS MAY BE USED IF PRACTICABLE OR SHALL BE EXTENDED OR REPLACED IF NOT.

ALL LINES TO BE ERADICATED SHALL BE REMOVED BY GRIT, SHOT OR WATER BLASTING OR OTHER APPROVED METHOD. BLACKING OUT OF LINES WITH DEGADUR OR OTHER COATINGS IS NOT PERMISSIBLE. THE CONTRACTOR SHALL REMOVE/PREPARE INCOMPATIBLE OR LOOSE AND FLAKING PAVEMENT MARKING MATERIALS PRIOR TO APPLICATION OF NEW PAVEMENT MARKINGS.

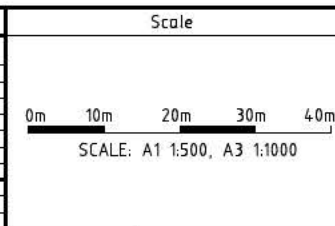
EXISTING RPM'S TO BE REMOVED ARE NOT SHOWN FOR CLARITY. THE CONTRACTOR SHALL REMOVE AND MAKE GOOD ALL REDUNDANT RPM'S. AS DIRECTED ON SITE BY THE SUPERINTENDENT REPLACE ALL MISSING OR DAMAGED RPPMS ON ALL LINETYPES

LEGEND

- ERADICATE LINEMARKING
- EXISTING LINEMARKING
- APPLY NEW LINEMARKING
- INSTALL AUDIO TACTILE LINE MARKING (REFER TO ATLM NOTES)

SIGN SCHEDULE			
DESCRIPTION	HAND	SIZE	NO. OF.
SIGNS TO BE ERECTED			
-	-	-	-
SIGNS TO BE REMOVED			
-	-	-	-

AMENDMENTS		
AMENDMENT	APPROVAL	DATE



Design Agent

R.D. Gossip Pty Ltd
Consulting Engineers
Unit 120, 12 Prawn Street
Coppell ACT 2612
Ph: 02 4551 4310

Client

Project Officer: Kencho Choden
Project Number: 30490

ACT Government

Project

DELIVERING ANRAM

Date: 24/09/21

Drawing Title

**PADDYS RIVER RD - SITE 14
TRAFFIC CONTROL DEVICE PLAN
SHEET 36 OF 47**

Drg. No. **RG 20110** Sheet **RCP1436** Revision **0**

WORK AS EXECUTED	DESIGN AGENT	OFFICE OF A.C.T.
DRAWING AMENDED IN ACCORDANCE WITH ADVICE FROM	RECOMMENDED FOR AUTHORIZATION	AUTHORIZED PURSUANT TO PART V of Road Transport Safety and Traffic Management ACT 1999
DATE	R.D. GOSSIP P/L	AUTHORISING SIGNATURE
CONSULTANT	DRAWING NAME	DATE
NAME	PADDYS RIVER RD	DOCUMENT NUMBER
SIGNATURE	DELIVERING ANRAM	
DATE	SCALE	
	1:500	

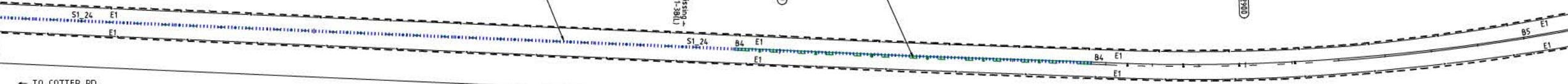


REFER DRG. RG 2010 SHEET RCP1436 FOR CONTINUATION

REFER DRG. RG 2010 SHEET RCP1436 FOR CONTINUATION

ERADICATE SEPARATION LINE. INSTALL ATCL (REFER TO ATLM NOTES). PAINT SEPARATION LINE

INSTALL ATCL BETWEEN EXISTING PAINTED BS LINES (REFER TO ATLM NOTES). REPAINT BS LINES USING 100mm WIDTH LINES WITH 100mm GAP



PADDYS RIVER RD

NOTES

THE FOLLOWING SPECIFICATIONS / STD. DRG'S ARE TO BE USED FOR THIS CONTRACT:

SPECIFICATION:
CURRENT EDITION OF ACT GOVERNMENT STANDARD SPECIFICATION FOR URBAN INFRASTRUCTURE WORKS.

ACT GOVERNMENT STD. DRGS:
CURRENT EDITION OF DESIGN STANDARDS FOR URBAN INFRASTRUCTURE - STANDARD DRAWINGS.

GENERAL NOTES:
ALL PAVEMENT MARKINGS AND SIGN POSTING ARE TO BE IN ACCORDANCE WITH AUSTRALIAN STANDARD AS1742 EXCEPT WHERE MODIFIED BY ACT DEPARTMENT OF URBAN SERVICES 'DESIGN STANDARDS FOR URBAN INFRASTRUCTURE - STANDARD DRAWINGS'.

ALL SIGNAGE INSTALLED ON ELP'S ARE TO BE POSITIONED TO AVOID COVERING THE ELP ASSET NUMBER.

ALL SIGN BLADES ARE TO BE ERECTED AT A HEIGHT TO UNDERSIDE OF BLADE THAT CONFORMS WITH AS 1742.2 (2.0m MIN. GENERALLY, 2.5m MIN. IF OVERHANGING FOOTPATH OR IN PEDESTRIAN AREAS). EXISTING POSTS MAY BE USED IF PRACTICABLE OR SHALL BE EXTENDED OR REPLACED IF NOT.

ALL LINES TO BE ERADICATED SHALL BE REMOVED BY GRIT, SHOT OR WATER BLASTING OR OTHER APPROVED METHOD. BLACKING OUT OF LINES WITH DEGADUR OR OTHER COATINGS IS NOT PERMISSIBLE. THE CONTRACTOR SHALL REMOVE/PREPARE INCOMPATIBLE OR LOOSE AND FLAKING PAVEMENT MARKING MATERIALS PRIOR TO APPLICATION OF NEW PAVEMENT MARKINGS.

EXISTING RPM'S TO BE REMOVED ARE NOT SHOWN FOR CLARITY. THE CONTRACTOR SHALL REMOVE AND MAKE GOOD ALL REDUNDANT RPM'S. AS DIRECTED ON SITE BY THE SUPERINTENDENT REPLACE ALL MISSING OR DAMAGED RRPMS ON ALL LINETYPES

AUDIO TACTILE LINE MARKING (ATLM) NOTES

ALL AUDIO TACTILE LINE MARKING SHALL BE IN ACCORDANCE WITH NSW RTA TECHNICAL DIRECTION ITD 2020/04

ATCL - AUDIO TACTILE CENTRE LINES

INSTALL BLACK AUDIO TACTILE CENTRE LINES

GUIDEPOST NOTES

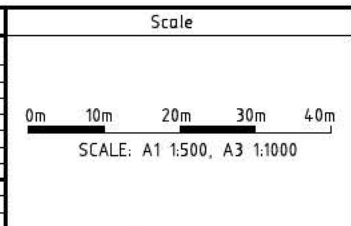
AS DIRECTED BY THE SUPERINTENDENT ON SITE, INSTALL NEW APPROVED FLEXIBLE BASED GUIDEPOSTS TO REPLACE ALL MISSING OR DAMAGED GUIDEPOSTS AND AT ALL CULVERTS ON PADDY'S RIVER RD WITHIN THE PROJECT. ENSURE 2 GUIDEPOSTS AT EVERY HEADWALL (INCLUDING HEADWALLS BEHIND GUARDRAILS)

LEGEND

- ERADICATE LINEMARKING
- EXISTING LINEMARKING
- APPLY NEW LINEMARKING
- INSTALL AUDIO TACTILE LINE MARKING (REFER TO ATLM NOTES)

SIGN SCHEDULE			
DESCRIPTION	HAND	SIZE	NO. OF.
SIGNS TO BE ERECTED			
-	-	-	-
SIGNS TO BE REMOVED			
-	-	-	-

AMENDMENTS		
AMENDMENT	APPROVAL	DATE



Design Agent

R.D. Gossip Pty Ltd
Consulting Engineers
Unit 120, 12 Prawn Street
COTTERILL ACT 2612
Ph: 02 4551 4100

Client

Project Officer: Kencho Choden
Project Number: 30490

ACT Government

Project

DELIVERING ANRAM

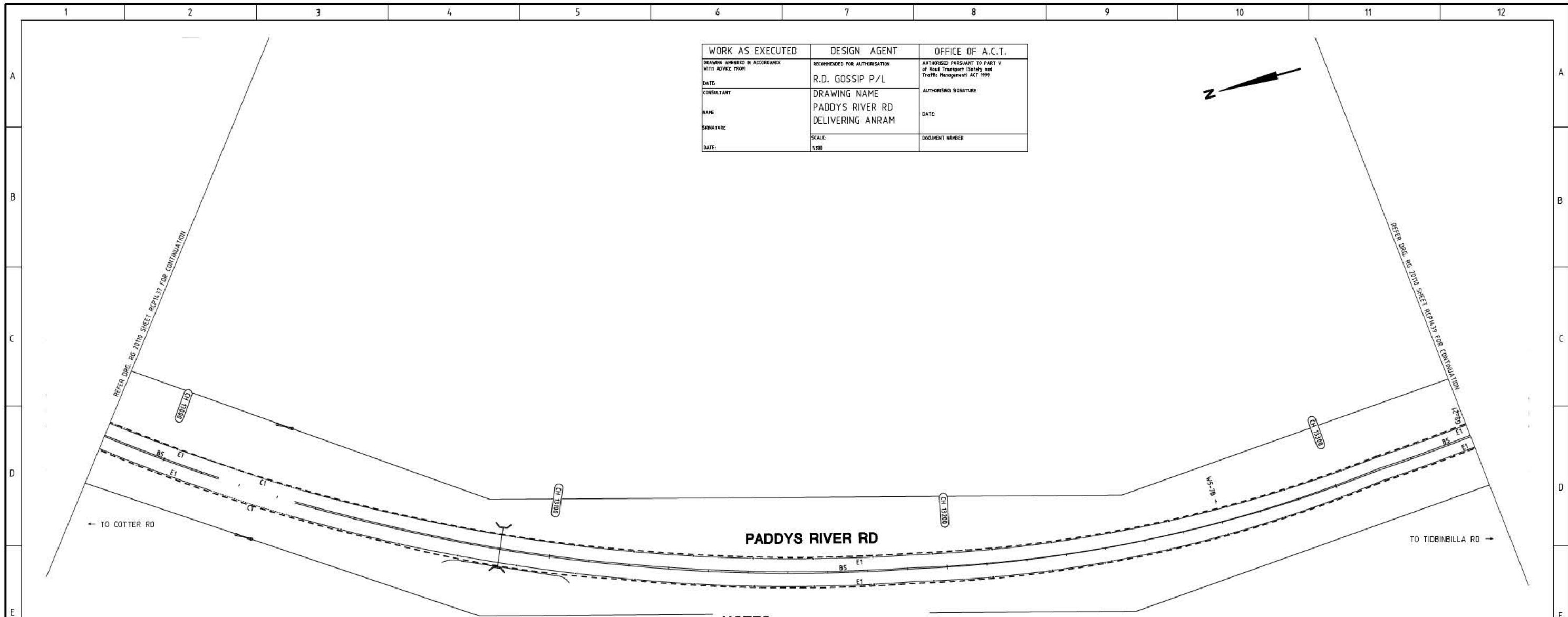
Date: 24/09/21

Drawing Title

**PADDYS RIVER RD - SITE 14
TRAFFIC CONTROL DEVICE PLAN
SHEET 37 OF 47**

Org. No. **RG 20110** Sheet **RCP1437** Revision **0**

WORK AS EXECUTED	DESIGN AGENT	OFFICE OF A.C.T.
DRAWING AMENDED IN ACCORDANCE WITH ADVICE FROM	RECOMMENDED FOR AUTHORISATION	AUTHORISED PURSUANT TO PART V of Road Transport Safety and Traffic Management ACT 1999
DATE:	R.D. GOSSIP P/L	AUTHORISING SIGNATURE
CONSULTANT	DRAWING NAME	DATE
NAME	PADDYS RIVER RD DELIVERING ANRAM	DOCUMENT NUMBER
SIGNATURE	SCALE:	
DATE:	1:500	



NOTES

THE FOLLOWING SPECIFICATIONS / STD. DRG'S ARE TO BE USED FOR THIS CONTRACT:

SPECIFICATION:
CURRENT EDITION OF ACT GOVERNMENT STANDARD SPECIFICATION FOR URBAN INFRASTRUCTURE WORKS.

ACT GOVERNMENT STD. DRG'S:
CURRENT EDITION OF DESIGN STANDARDS FOR URBAN INFRASTRUCTURE - STANDARD DRAWINGS.

GENERAL NOTES:
ALL PAVEMENT MARKINGS AND SIGN POSTING ARE TO BE IN ACCORDANCE WITH AUSTRALIAN STANDARD AS1742 EXCEPT WHERE MODIFIED BY ACT DEPARTMENT OF URBAN SERVICES 'DESIGN STANDARDS FOR URBAN INFRASTRUCTURE - STANDARD DRAWINGS'.

ALL SIGNAGE INSTALLED ON ELP'S ARE TO BE POSITIONED TO AVOID COVERING THE ELP ASSET NUMBER.

ALL SIGN BLADES ARE TO BE ERECTED AT A HEIGHT TO UNDERSIDE OF BLADE THAT CONFORMS WITH AS 1742.2 (2.0m MIN. GENERALLY, 2.5m MIN. IF OVERHANGING FOOTPATH OR IN PEDESTRIAN AREAS). EXISTING POSTS MAY BE USED IF PRACTICABLE OR SHALL BE EXTENDED OR REPLACED IF NOT.

ALL LINES TO BE ERADICATED SHALL BE REMOVED BY GRIT, SHOT OR WATER BLASTING OR OTHER APPROVED METHOD. BLACKING OUT OF LINES WITH DEGADUR OR OTHER COATINGS IS NOT PERMISSIBLE. THE CONTRACTOR SHALL REMOVE/PREPARE INCOMPATIBLE OR LOOSE AND FLAKING PAVEMENT MARKING MATERIALS PRIOR TO APPLICATION OF NEW PAVEMENT MARKINGS.

EXISTING RPM'S TO BE REMOVED ARE NOT SHOWN FOR CLARITY. THE CONTRACTOR SHALL REMOVE AND MAKE GOOD ALL REDUNDANT RPM'S. AS DIRECTED ON SITE BY THE SUPERINTENDENT REPLACE ALL MISSING OR DAMAGED RRPMS ON ALL LINETYPES

AUDIO TACTILE LINE MARKING (ATLM) NOTES

ALL AUDIO TACTILE LINE MARKING SHALL BE IN ACCORDANCE WITH NSW RTA TECHNICAL DIRECTION ITD 2020/04

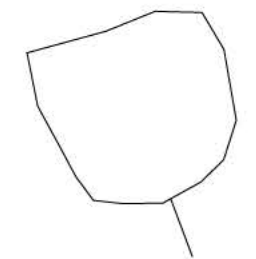
ATCL - AUDIO TACTILE CENTRE LINES
INSTALL BLACK AUDIO TACTILE CENTRE LINES

GUIDEPOST NOTES

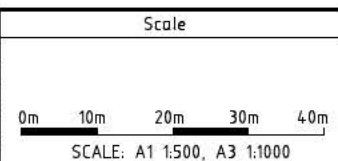
AS DIRECTED BY THE SUPERINTENDENT ON SITE, INSTALL NEW APPROVED FLEXIBLE BASED GUIDEPOSTS TO REPLACE ALL MISSING OR DAMAGED GUIDEPOSTS AND AT ALL CULVERTS ON PADDY'S RIVER RD WITHIN THE PROJECT. ENSURE 2 GUIDEPOSTS AT EVERY HEADWALL (INCLUDING HEADWALLS BEHIND GUARDRAILS)

LEGEND

- ERADICATE LINEMARKING
- EXISTING LINEMARKING
- APPLY NEW LINEMARKING
- INSTALL AUDIO TACTILE LINE MARKING (REFER TO ATLM NOTES)



SIGN SCHEDULE				AMENDMENTS		
DESCRIPTION	HAND	SIZE	NO. OF.	AMENDMENT	APPROVAL	DATE
SIGNS TO BE ERECTED						
-						
SIGNS TO BE REMOVED						
-						
DRAWING STAGE - LATEST DATE INDICATES DRAWING STATUS						
Conceptual Sketch: 28/05/21		Final Sketch Plan: --/--/--		Final Design: 24/09/21		
For tendering purposes only: --/--/--		Issued for construction: --/--/--		W.A.E.: --/--/--		



Design Agent



R.D. Gossip Pty Ltd
Consulting Engineers
Unit 120, 12 Prawn Street
Copehill ACT 2612
Ph: 02 4551 4100

Designed by:


Drawn by:

Checked by:

Approved by:

Client

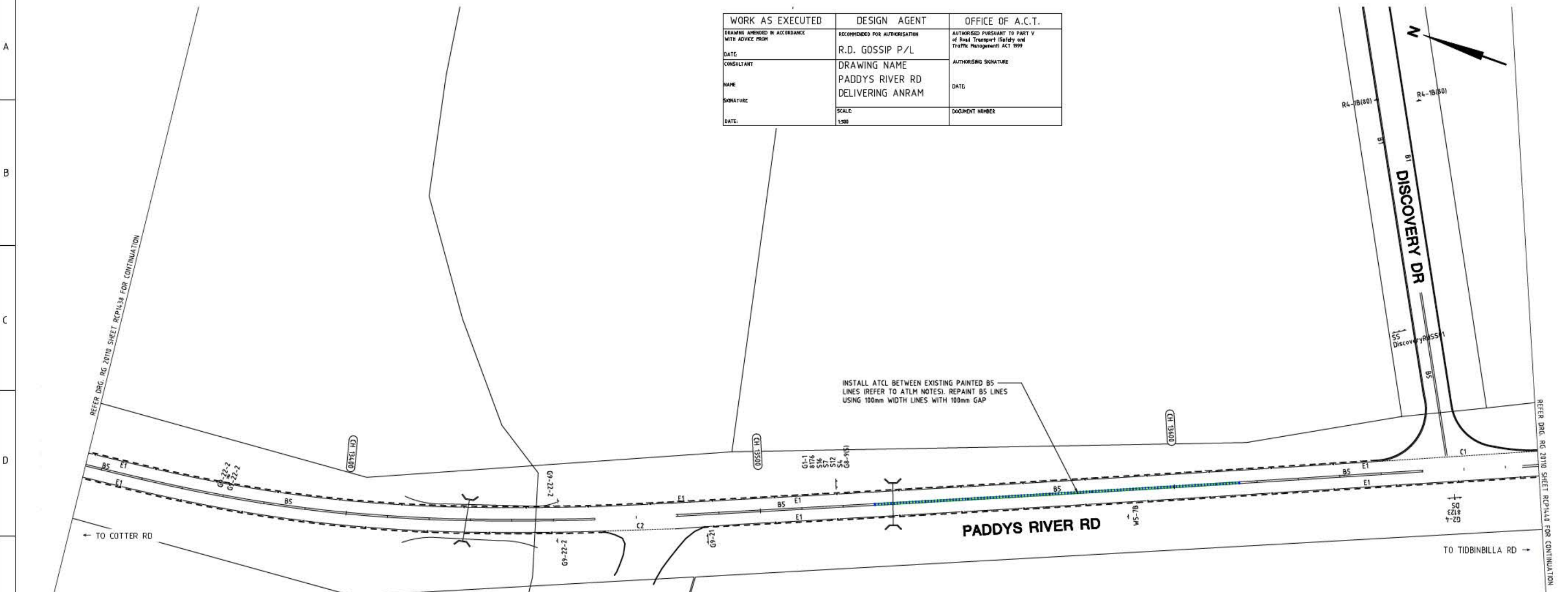
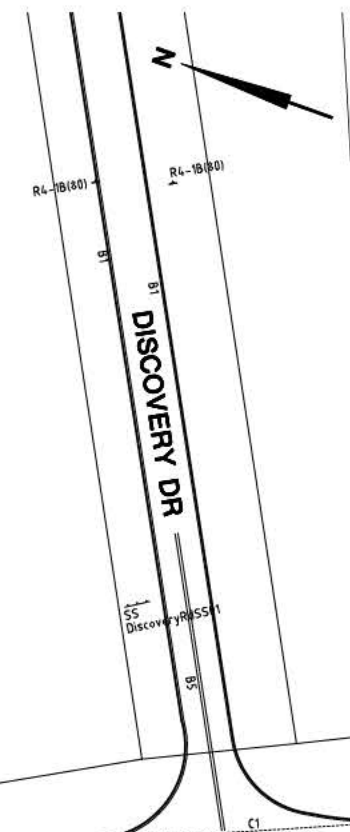
Project Officer: Kencho Choden
Project Number: 30490



ACT Government

Project		Drawing Title	
DELIVERING ANRAM		PADDYS RIVER RD - SITE 14 TRAFFIC CONTROL DEVICE PLAN SHEET 38 OF 47	
Date	24/09/21	Drg. No.	RG 2010
Sheet	RCP1438	Revision	0

WORK AS EXECUTED	DESIGN AGENT	OFFICE OF A.C.T.
DRAWING AMENDED IN ACCORDANCE WITH ADVICE FROM	RECOMMENDED FOR AUTHORIZATION	AUTHORIZED PURSUANT TO PART V of Road Transport Safety and Traffic Management ACT 1999
DATE:	R.D. GOSSIP P/L	AUTHORISING SIGNATURE
CONSULTANT	DRAWING NAME	DATE
NAME	PADDYS RIVER RD DELIVERING ANRAM	DOCUMENT NUMBER
SIGNATURE	SCALE:	
DATE:	1:500	



NOTES

THE FOLLOWING SPECIFICATIONS / STD. DRG'S ARE TO BE USED FOR THIS CONTRACT:

SPECIFICATION:
CURRENT EDITION OF ACT GOVERNMENT STANDARD SPECIFICATION FOR URBAN INFRASTRUCTURE WORKS.

ACT GOVERNMENT STD. DRGS:
CURRENT EDITION OF DESIGN STANDARDS FOR URBAN INFRASTRUCTURE - STANDARD DRAWINGS.

GENERAL NOTES:
ALL PAVEMENT MARKINGS AND SIGN POSTING ARE TO BE IN ACCORDANCE WITH AUSTRALIAN STANDARD AS1742 EXCEPT WHERE MODIFIED BY ACT DEPARTMENT OF URBAN SERVICES 'DESIGN STANDARDS FOR URBAN INFRASTRUCTURE - STANDARD DRAWINGS'.

ALL SIGNAGE INSTALLED ON ELP'S ARE TO BE POSITIONED TO AVOID COVERING THE ELP ASSET NUMBER.

ALL SIGN BLADES ARE TO BE ERECTED AT A HEIGHT TO UNDERSIDE OF BLADE THAT CONFORMS WITH AS 1742.2 (2.0m MIN. GENERALLY, 2.5m MIN. IF OVERHANGING FOOTPATH OR IN PEDESTRIAN AREAS). EXISTING POSTS MAY BE USED IF PRACTICABLE OR SHALL BE EXTENDED OR REPLACED IF NOT.

ALL LINES TO BE ERADICATED SHALL BE REMOVED BY GRIT, SHOT OR WATER BLASTING OR OTHER APPROVED METHOD. BLACKING OUT OF LINES WITH DEGADUR OR OTHER COATINGS IS NOT PERMISSIBLE. THE CONTRACTOR SHALL REMOVE/PREPARE INCOMPATIBLE OR LOOSE AND FLAKING PAVEMENT MARKING MATERIALS PRIOR TO APPLICATION OF NEW PAVEMENT MARKINGS.

EXISTING RPM'S TO BE REMOVED ARE NOT SHOWN FOR CLARITY. THE CONTRACTOR SHALL REMOVE AND MAKE GOOD ALL REDUNDANT RPM'S. AS DIRECTED ON SITE BY THE SUPERINTENDENT REPLACE ALL MISSING OR DAMAGED RPPMS ON ALL LINETYPES

AUDIO TACTILE LINE MARKING (ATLM) NOTES

ALL AUDIO TACTILE LINE MARKING SHALL BE IN ACCORDANCE WITH NSW RTA TECHNICAL DIRECTION ITD 2020/04

ATCL - AUDIO TACTILE CENTRE LINES

INSTALL BLACK AUDIO TACTILE CENTRE LINES

GUIDEPOST NOTES

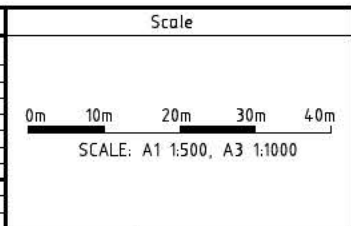
AS DIRECTED BY THE SUPERINTENDENT ON SITE, INSTALL NEW APPROVED FLEXIBLE BASED GUIDEPOSTS TO REPLACE ALL MISSING OR DAMAGED GUIDEPOSTS AND AT ALL CULVERTS ON PADDY'S RIVER RD WITHIN THE PROJECT. ENSURE 2 GUIDEPOSTS AT EVERY HEADWALL (INCLUDING HEADWALLS BEHIND GUARDRAILS)

LEGEND

- ERADICATE LINEMARKING
- EXISTING LINEMARKING
- APPLY NEW LINEMARKING
- INSTALL AUDIO TACTILE LINE MARKING (REFER TO ATLM NOTES)

SIGN SCHEDULE			
DESCRIPTION	HAND	SIZE	NO. OF.
SIGNS TO BE ERECTED			
-	-	-	-
SIGNS TO BE REMOVED			
-	-	-	-

AMENDMENTS		
AMENDMENT	APPROVAL	DATE



Design Agent

R.D. Gossip Pty Ltd
Consulting Engineers
Unit 120, 12 Princes Street
Canberra ACT 2612
Ph: 02 4520 4100

Client

Project Officer: Kencho Choden
Project Number: 30490

ACT Government

Project

DELIVERING ANRAM

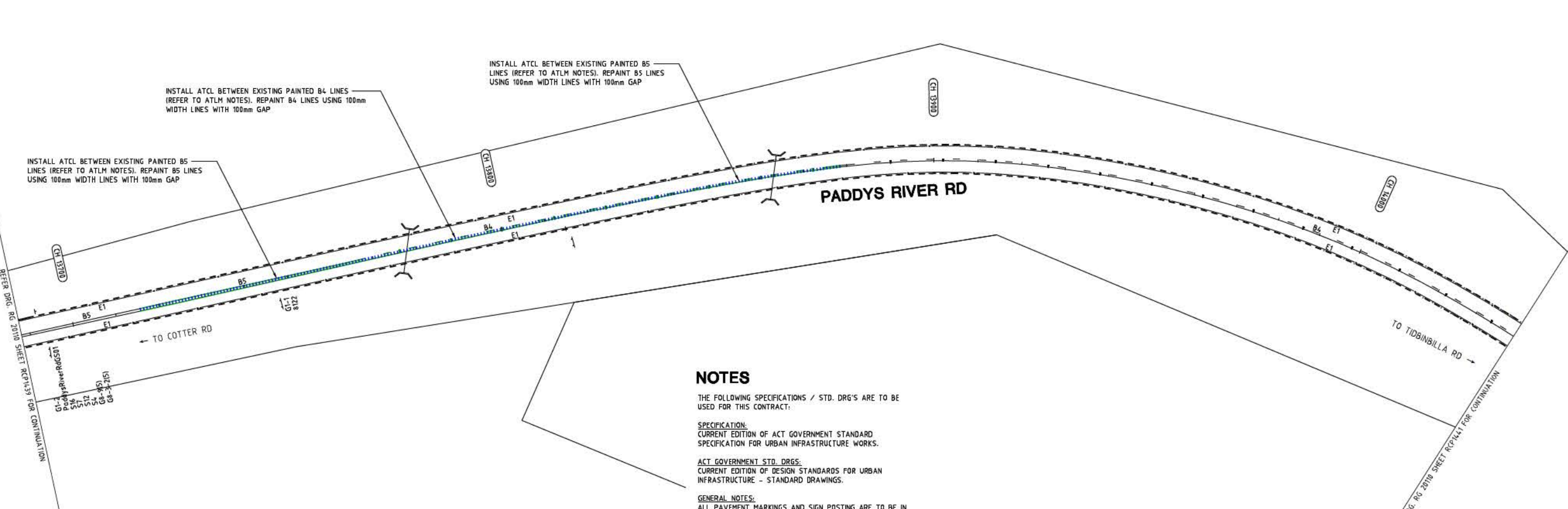
Date: 24/09/21

Drawing Title

**PADDYS RIVER RD - SITE 14
TRAFFIC CONTROL DEVICE PLAN
SHEET 39 OF 47**

Drg. No. **RG 20110** Sheet **RCP1439** Revision **0**

WORK AS EXECUTED	DESIGN AGENT	OFFICE OF A.C.T.
DRAWING AMENDED IN ACCORDANCE WITH ADVICE FROM	RECOMMENDED FOR AUTHORIZATION	AUTHORIZED PURSUANT TO PART V of Road Transport Safety and Traffic Management ACT 1999
DATE:	R.D. GOSSIP P/L	AUTHORISING SIGNATURE
CONSULTANT	DRAWING NAME	DATE
NAME	PADDYS RIVER RD DELIVERING ANRAM	DOCUMENT NUMBER
SIGNATURE	SCALE:	
DATE:	1:500	



INSTALL ATCL BETWEEN EXISTING PAINTED B4 LINES (REFER TO ATLM NOTES). REPAINT B4 LINES USING 100mm WIDTH LINES WITH 100mm GAP

INSTALL ATCL BETWEEN EXISTING PAINTED B5 LINES (REFER TO ATLM NOTES). REPAINT B5 LINES USING 100mm WIDTH LINES WITH 100mm GAP

INSTALL ATCL BETWEEN EXISTING PAINTED B5 LINES (REFER TO ATLM NOTES). REPAINT B5 LINES USING 100mm WIDTH LINES WITH 100mm GAP

NOTES

THE FOLLOWING SPECIFICATIONS / STD. DRG'S ARE TO BE USED FOR THIS CONTRACT:

SPECIFICATION:
CURRENT EDITION OF ACT GOVERNMENT STANDARD SPECIFICATION FOR URBAN INFRASTRUCTURE WORKS.

ACT GOVERNMENT STD. DRGS:
CURRENT EDITION OF DESIGN STANDARDS FOR URBAN INFRASTRUCTURE - STANDARD DRAWINGS.

GENERAL NOTES:
ALL PAVEMENT MARKINGS AND SIGN POSTING ARE TO BE IN ACCORDANCE WITH AUSTRALIAN STANDARD AS1742 EXCEPT WHERE MODIFIED BY ACT DEPARTMENT OF URBAN SERVICES 'DESIGN STANDARDS FOR URBAN INFRASTRUCTURE - STANDARD DRAWINGS'.

ALL SIGNAGE INSTALLED ON ELP'S ARE TO BE POSITIONED TO AVOID COVERING THE ELP ASSET NUMBER.

ALL SIGN BLADES ARE TO BE ERECTED AT A HEIGHT TO UNDERSIDE OF BLADE THAT CONFORMS WITH AS 1742.2 (2.0m MIN. GENERALLY, 2.5m MIN. IF OVERHANGING FOOTPATH OR IN PEDESTRIAN AREAS). EXISTING POSTS MAY BE USED IF PRACTICABLE OR SHALL BE EXTENDED OR REPLACED IF NOT.

ALL LINES TO BE ERADICATED SHALL BE REMOVED BY GRIT, SHOT OR WATER BLASTING OR OTHER APPROVED METHOD. BLACKING OUT OF LINES WITH DEGAUDUR OR OTHER COATINGS IS NOT PERMISSIBLE. THE CONTRACTOR SHALL REMOVE/PREPARE INCOMPATIBLE OR LOOSE AND FLAKING PAVEMENT MARKING MATERIALS PRIOR TO APPLICATION OF NEW PAVEMENT MARKINGS.

EXISTING RPM'S TO BE REMOVED ARE NOT SHOWN FOR CLARITY. THE CONTRACTOR SHALL REMOVE AND MAKE GOOD ALL REDUNDANT RPM'S. AS DIRECTED ON SITE BY THE SUPERINTENDENT REPLACE ALL MISSING OR DAMAGED RRPMS ON ALL LINETYPES

AUDIO TACTILE LINE MARKING (ATLM) NOTES

ALL AUDIO TACTILE LINE MARKING SHALL BE IN ACCORDANCE WITH NSW RTA TECHNICAL DIRECTION ITD 2020/04

ATCL - AUDIO TACTILE CENTRE LINES
INSTALL BLACK AUDIO TACTILE CENTRE LINES

GUIDEPOST NOTES

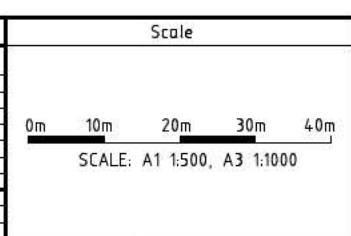
AS DIRECTED BY THE SUPERINTENDENT ON SITE, INSTALL NEW APPROVED FLEXIBLE BASED GUIDEPOSTS TO REPLACE ALL MISSING OR DAMAGED GUIDEPOSTS AND AT ALL CULVERTS ON PADDY'S RIVER RD WITHIN THE PROJECT. ENSURE 2 GUIDEPOSTS AT EVERY HEADWALL (INCLUDING HEADWALLS BEHIND GUARDRAILS)

LEGEND

- ERADICATE LINEMARKING
- EXISTING LINEMARKING
- APPLY NEW LINEMARKING
- INSTALL AUDIO TACTILE LINE MARKING (REFER TO ATLM NOTES)

SIGN SCHEDULE			
DESCRIPTION	HAND	SIZE	NO. OF.
SIGNS TO BE ERECTED			
-	-	-	-
SIGNS TO BE REMOVED			
-	-	-	-

AMENDMENTS		
AMENDMENT	APPROVAL	DATE



Design Agent

R.D. Gossip Pty Ltd
Consulting Engineers
Unit 120, 12 Prawn Street
Coppell ACT 2612
Ph: 02 4520 4100

Client

Project Officer: Kencho Choden
Project Number: 30490

ACT
Government

Project	Drawing Title
DELIVERING ANRAM	PADDYS RIVER RD - SITE 14 TRAFFIC CONTROL DEVICE PLAN SHEET 40 OF 47
Date: 24/09/21	Drg. No. RG 20110 Sheet RCP1440 Revision 0

WORK AS EXECUTED	DESIGN AGENT	OFFICE OF A.C.T.
DRAWING AMENDED IN ACCORDANCE WITH ADVICE FROM	RECOMMENDED FOR AUTHORIZATION	AUTHORIZED PURSUANT TO PART V of Road Transport Safety and Traffic Management ACT 1999
DATE:	R.D. GOSSIP P/L	AUTHORISING SIGNATURE
CONSULTANT	DRAWING NAME	DATE
NAME	PADDYS RIVER RD	DOCUMENT NUMBER
SIGNATURE	DELIVERING ANRAM	
DATE:	SCALE:	
	1:500	



ERADICATE SEPARATION LINE.
INSTALL ATCL (REFER TO ATLM NOTES). PAINT SEPARATION LINE

PADDYS RIVER RD

NOTES

THE FOLLOWING SPECIFICATIONS / STD. DRG'S ARE TO BE USED FOR THIS CONTRACT:

SPECIFICATION:
CURRENT EDITION OF ACT GOVERNMENT STANDARD SPECIFICATION FOR URBAN INFRASTRUCTURE WORKS.

ACT GOVERNMENT STD. DRGS:
CURRENT EDITION OF DESIGN STANDARDS FOR URBAN INFRASTRUCTURE - STANDARD DRAWINGS.

GENERAL NOTES:
ALL PAVEMENT MARKINGS AND SIGN POSTING ARE TO BE IN ACCORDANCE WITH AUSTRALIAN STANDARD AS1742 EXCEPT WHERE MODIFIED BY ACT DEPARTMENT OF URBAN SERVICES 'DESIGN STANDARDS FOR URBAN INFRASTRUCTURE - STANDARD DRAWINGS'.

ALL SIGNAGE INSTALLED ON ELP'S ARE TO BE POSITIONED TO AVOID COVERING THE ELP ASSET NUMBER.

ALL SIGN BLADES ARE TO BE ERECTED AT A HEIGHT TO UNDERSIDE OF BLADE THAT CONFORMS WITH AS 1742.2 (2.0m MIN. GENERALLY, 2.5m MIN. IF OVERHANGING FOOTPATH OR IN PEDESTRIAN AREAS). EXISTING POSTS MAY BE USED IF PRACTICABLE OR SHALL BE EXTENDED OR REPLACED IF NOT.

ALL LINES TO BE ERADICATED SHALL BE REMOVED BY GRIT, SHOT OR WATER BLASTING OR OTHER APPROVED METHOD. BLACKING OUT OF LINES WITH DEGADUR OR OTHER COATINGS IS NOT PERMISSIBLE. THE CONTRACTOR SHALL REMOVE/PREPARE INCOMPATIBLE OR LOOSE AND FLAKING PAVEMENT MARKING MATERIALS PRIOR TO APPLICATION OF NEW PAVEMENT MARKINGS.

EXISTING RPM'S TO BE REMOVED ARE NOT SHOWN FOR CLARITY. THE CONTRACTOR SHALL REMOVE AND MAKE GOOD ALL REDUNDANT RPM'S. AS DIRECTED ON SITE BY THE SUPERINTENDENT REPLACE ALL MISSING OR DAMAGED RRPMS ON ALL LINETYPES

AUDIO TACTILE LINE MARKING (ATLM) NOTES

ALL AUDIO TACTILE LINE MARKING SHALL BE IN ACCORDANCE WITH NSW RTA TECHNICAL DIRECTION ITD 2020/04

ATCL - AUDIO TACTILE CENTRE LINES

INSTALL BLACK AUDIO TACTILE CENTRE LINES

GUIDEPOST NOTES

AS DIRECTED BY THE SUPERINTENDENT ON SITE, INSTALL NEW APPROVED FLEXIBLE BASED GUIDEPOSTS TO REPLACE ALL MISSING OR DAMAGED GUIDEPOSTS AND AT ALL CULVERTS ON PADDY'S RIVER RD WITHIN THE PROJECT. ENSURE 2 GUIDEPOSTS AT EVERY HEADWALL (INCLUDING HEADWALLS BEHIND GUARDRAILS)

LEGEND

- ERADICATE LINEMARKING
- EXISTING LINEMARKING
- APPLY NEW LINEMARKING
- INSTALL AUDIO TACTILE LINE MARKING (REFER TO ATLM NOTES)

SIGN SCHEDULE			
DESCRIPTION	HAND	SIZE	NO. OF.
SIGNS TO BE ERECTED			
-	-	-	-
SIGNS TO BE REMOVED			
-	-	-	-

AMENDMENTS		
AMENDMENT	APPROVAL	DATE

Scale
0m 10m 20m 30m 40m
SCALE: A1 1:500, A3 1:1000

Design Agent

R.D. Gossip Pty Ltd
Consulting Engineers
Unit 120, 12 Prawn Street
Copehill ACT 2612
Ph: 02 4520 4310

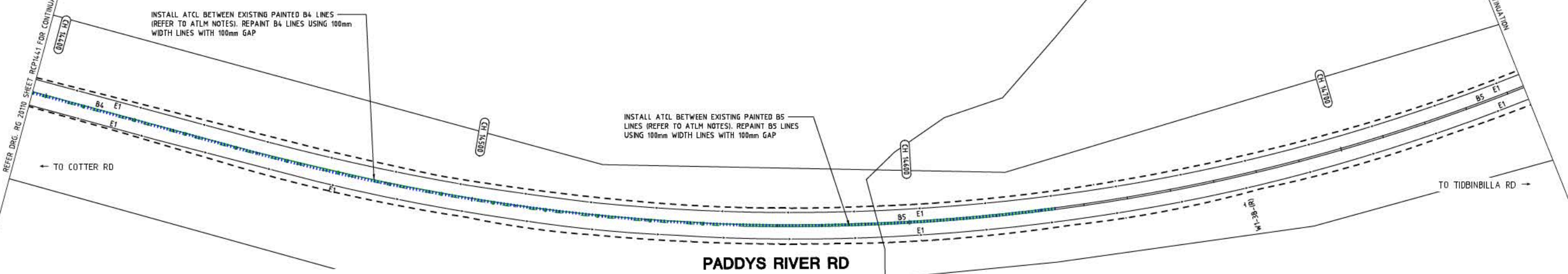
Client

Project Officer: Kencho Choden
Project Number: 30490

ACT Government

Project	Drawing Title
DELIVERING ANRAM	PADDYS RIVER RD - SITE 14 TRAFFIC CONTROL DEVICE PLAN SHEET 41 OF 47
Date	Drg. No. Sheet Revision
24/09/21	RG 20110 RCP1441 0

WORK AS EXECUTED	DESIGN AGENT	OFFICE OF A.C.T.
DRAWING AMENDED IN ACCORDANCE WITH ADVCC PROC.	RECOMMENDED FOR AUTHORISATION	AUTHORISED PURSUANT TO PART V of Road Transport Safety and Traffic Management ACT 1999
DATE:	R.D. GOSSIP P/L	AUTHORISING SIGNATURE
CONSULTANT	DRAWING NAME	DATE
NAME	PADDYS RIVER RD DELIVERING ANRAM	DOCUMENT NUMBER
SIGNATURE	SCALE:	
DATE:	1:500	



NOTES

THE FOLLOWING SPECIFICATIONS / STD. DRG'S ARE TO BE USED FOR THIS CONTRACT:

SPECIFICATION:
CURRENT EDITION OF ACT GOVERNMENT STANDARD SPECIFICATION FOR URBAN INFRASTRUCTURE WORKS.

ACT GOVERNMENT STD. DRGS:
CURRENT EDITION OF DESIGN STANDARDS FOR URBAN INFRASTRUCTURE - STANDARD DRAWINGS.

GENERAL NOTES:
ALL PAVEMENT MARKINGS AND SIGN POSTING ARE TO BE IN ACCORDANCE WITH AUSTRALIAN STANDARD AS1742 EXCEPT WHERE MODIFIED BY ACT DEPARTMENT OF URBAN SERVICES 'DESIGN STANDARDS FOR URBAN INFRASTRUCTURE - STANDARD DRAWINGS'.

ALL SIGNAGE INSTALLED ON ELP'S ARE TO BE POSITIONED TO AVOID COVERING THE ELP ASSET NUMBER.

ALL SIGN BLADES ARE TO BE ERECTED AT A HEIGHT TO UNDERSIDE OF BLADE THAT CONFORMS WITH AS 1742.2 (2.0m MIN. GENERALLY, 2.5m MIN. IF OVERHANGING FOOTPATH OR IN PEDESTRIAN AREAS). EXISTING POSTS MAY BE USED IF PRACTICABLE OR SHALL BE EXTENDED OR REPLACED IF NOT.

ALL LINES TO BE ERADICATED SHALL BE REMOVED BY GRIT, SHOT OR WATER BLASTING OR OTHER APPROVED METHOD. BLACKING OUT OF LINES WITH DEGAUR OR OTHER COATINGS IS NOT PERMISSABLE. THE CONTRACTOR SHALL REMOVE/PREPARE INCOMPATIBLE OR LOOSE AND FLAKING PAVEMENT MARKING MATERIALS PRIOR TO APPLICATION OF NEW PAVEMENT MARKINGS.

EXISTING RPM'S TO BE REMOVED ARE NOT SHOWN FOR CLARITY. THE CONTRACTOR SHALL REMOVE AND MAKE GOOD ALL REDUNDANT RPM'S. AS DIRECTED ON SITE BY THE SUPERINTENDANT REPLACE ALL MISSING OR DAMAGED RPPMS ON ALL LINETYPES

AUDIO TACTILE LINE MARKING (ATLM) NOTES

ALL AUDIO TACTILE LINE MARKING SHALL BE IN ACCORDANCE WITH NSW RTA TECHNICAL DIRECTION TTD 2020/04

ATCL - AUDIO TACTILE CENTRE LINES

INSTALL BLACK AUDIO TACTILE CENTRE LINES

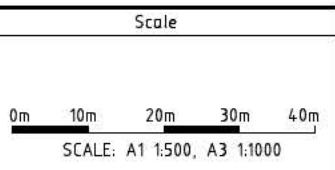
GUIDEPOST NOTES

AS DIRECTED BY THE SUPERINTENDENT ON SITE, INSTALL NEW APPROVED FLEXIBLE BASED GUIDEPOSTS TO REPLACE ALL MISSING OR DAMAGED GUIDEPOSTS AND AT ALL CULVERTS ON PADDY'S RIVER RD WITHIN THE PROJECT. ENSURE 2 GUIDEPOSTS AT EVERY HEADWALL (INCLUDING HEADWALLS BEHIND GUARDRAILS)

LEGEND

	ERADICATE LINEMARKING
	EXISTING LINEMARKING
	APPLY NEW LINEMARKING
	INSTALL AUDIO TACTILE LINE MARKING (REFER TO ATLM NOTES)

SIGN SCHEDULE				AMENDMENTS		
DESCRIPTION	HAND	SIZE	NO. OF.	AMENDMENT	APPROVAL	DATE
SIGNS TO BE ERECTED						
SIGNS TO BE REMOVED						
DRAWING STAGE - LATEST DATE INDICATES DRAWING STATUS						
Conceptual Sketch: 28/05/21		Final Sketch Plan: --/--/--		Final Design: 24/09/21		
For tendering purposes only: --/--/--		Issued for construction: --/--/--		W.A.E.: --/--/--		



Design Agent

R.D. Gossip Pty Ltd
Consulting Engineers
Unit 120, 12 Princes Street
Canberra ACT 2612
Ph: 02 4521 4100

Designed by
Drawn by
Checked by
Approved by

Client

Project Officer: Kencho Choden
Project Number: 30490

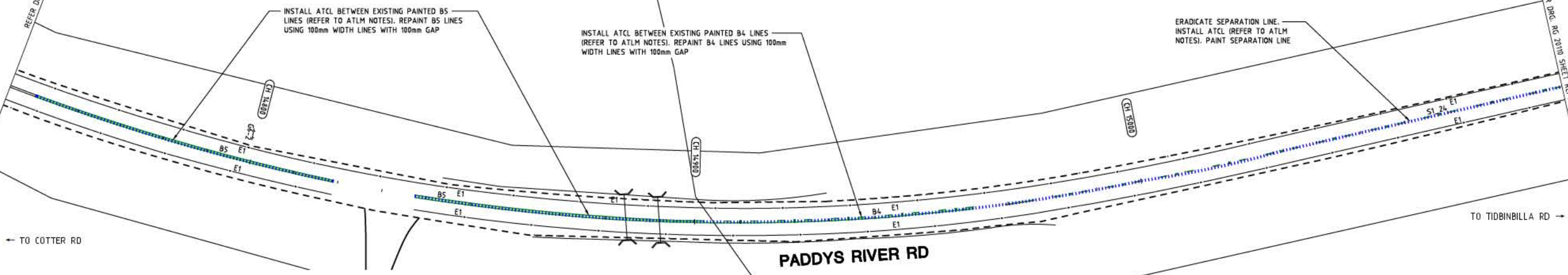
Project	Drawing Title
DELIVERING ANRAM	PADDYS RIVER RD - SITE 14 TRAFFIC CONTROL DEVICE PLAN SHEET 42 OF 47
Date	Drg. No. Sheet Revision
24/09/21	RG 20110 RCP1442 0

WORK AS EXECUTED	DESIGN AGENT	OFFICE OF A.C.T.
DRAWING AMENDED IN ACCORDANCE WITH ADVCC PROC	RECOMMENDED FOR AUTHORIZATION	AUTHORIZED PURSUANT TO PART V of Road Transport Safety and Traffic Management ACT 1999
DATE:	R.D. GOSSIP P/L	AUTHORISING SIGNATURE
CONSULTANT	DRAWING NAME	DATE
NAME	PADDYS RIVER RD DELIVERING ANRAM	DOCUMENT NUMBER
SIGNATURE	SCALE:	
DATE:	1:500	



REFER DRG. RG 2010 SHEET RCP1442 FOR CONTINUATION

REFER DRG. RG 2010 SHEET RCP1442 FOR CONTINUATION



NOTES

THE FOLLOWING SPECIFICATIONS / STD. DRG'S ARE TO BE USED FOR THIS CONTRACT:

SPECIFICATION:
CURRENT EDITION OF ACT GOVERNMENT STANDARD SPECIFICATION FOR URBAN INFRASTRUCTURE WORKS.

ACT GOVERNMENT STD. DRGS:
CURRENT EDITION OF DESIGN STANDARDS FOR URBAN INFRASTRUCTURE - STANDARD DRAWINGS.

GENERAL NOTES:
ALL PAVEMENT MARKINGS AND SIGN POSTING ARE TO BE IN ACCORDANCE WITH AUSTRALIAN STANDARD AS1742 EXCEPT WHERE MODIFIED BY ACT DEPARTMENT OF URBAN SERVICES 'DESIGN STANDARDS FOR URBAN INFRASTRUCTURE - STANDARD DRAWINGS'.

ALL SIGNAGE INSTALLED ON ELP'S ARE TO BE POSITIONED TO AVOID COVERING THE ELP ASSET NUMBER.

ALL SIGN BLADES ARE TO BE ERECTED AT A HEIGHT TO UNDERSIDE OF BLADE THAT CONFORMS WITH AS 1742.2 (2.0m MIN. GENERALLY, 2.5m MIN. IF OVERHANGING FOOTPATH OR IN PEDESTRIAN AREAS). EXISTING POSTS MAY BE USED IF PRACTICABLE OR SHALL BE EXTENDED OR REPLACED IF NOT.

ALL LINES TO BE ERADICATED SHALL BE REMOVED BY GRIT, SHOT OR WATER BLASTING OR OTHER APPROVED METHOD. BLACKING OUT OF LINES WITH DEGADUR OR OTHER COATINGS IS NOT PERMISSIBLE. THE CONTRACTOR SHALL REMOVE/PREPARE INCOMPATIBLE OR LOOSE AND FLAKING PAVEMENT MARKING MATERIALS PRIOR TO APPLICATION OF NEW PAVEMENT MARKINGS.

EXISTING RPM'S TO BE REMOVED ARE NOT SHOWN FOR CLARITY. THE CONTRACTOR SHALL REMOVE AND MAKE GOOD ALL REDUNDANT RPM'S. AS DIRECTED ON SITE BY THE SUPERINTENDENT REPLACE ALL MISSING OR DAMAGED RRPMS ON ALL LINETYPES

AUDIO TACTILE LINE MARKING (ATLM) NOTES

ALL AUDIO TACTILE LINE MARKING SHALL BE IN ACCORDANCE WITH NSW RTA TECHNICAL DIRECTION TTD 2020/04

ATCL - AUDIO TACTILE CENTRE LINES

INSTALL BLACK AUDIO TACTILE CENTRE LINES

GUIDEPOST NOTES

AS DIRECTED BY THE SUPERINTENDENT ON SITE, INSTALL NEW APPROVED FLEXIBLE BASED GUIDEPOSTS TO REPLACE ALL MISSING OR DAMAGED GUIDEPOSTS AND AT ALL CULVERTS ON PADDY'S RIVER RD WITHIN THE PROJECT. ENSURE 2 GUIDEPOSTS AT EVERY HEADWALL (INCLUDING HEADWALLS BEHIND GUARDRAILS)

LEGEND

- ERADICATE LINEMARKING
- EXISTING LINEMARKING
- APPLY NEW LINEMARKING
- INSTALL AUDIO TACTILE LINE MARKING (REFER TO ATLM NOTES)

SIGN SCHEDULE			
DESCRIPTION	HAND	SIZE	NO. OF.
SIGNS TO BE ERECTED	-	-	-
SIGNS TO BE REMOVED	-	-	-

AMENDMENTS		
AMENDMENT	APPROVAL	DATE

Scale

SCALE: A1 1:500, A3 1:1000

Design Agent

R.D. Gossip Pty Ltd
Consulting Engineers
Unit 120, 12 Princes Street
Canberra ACT 2612
Ph: 02 4521 4310

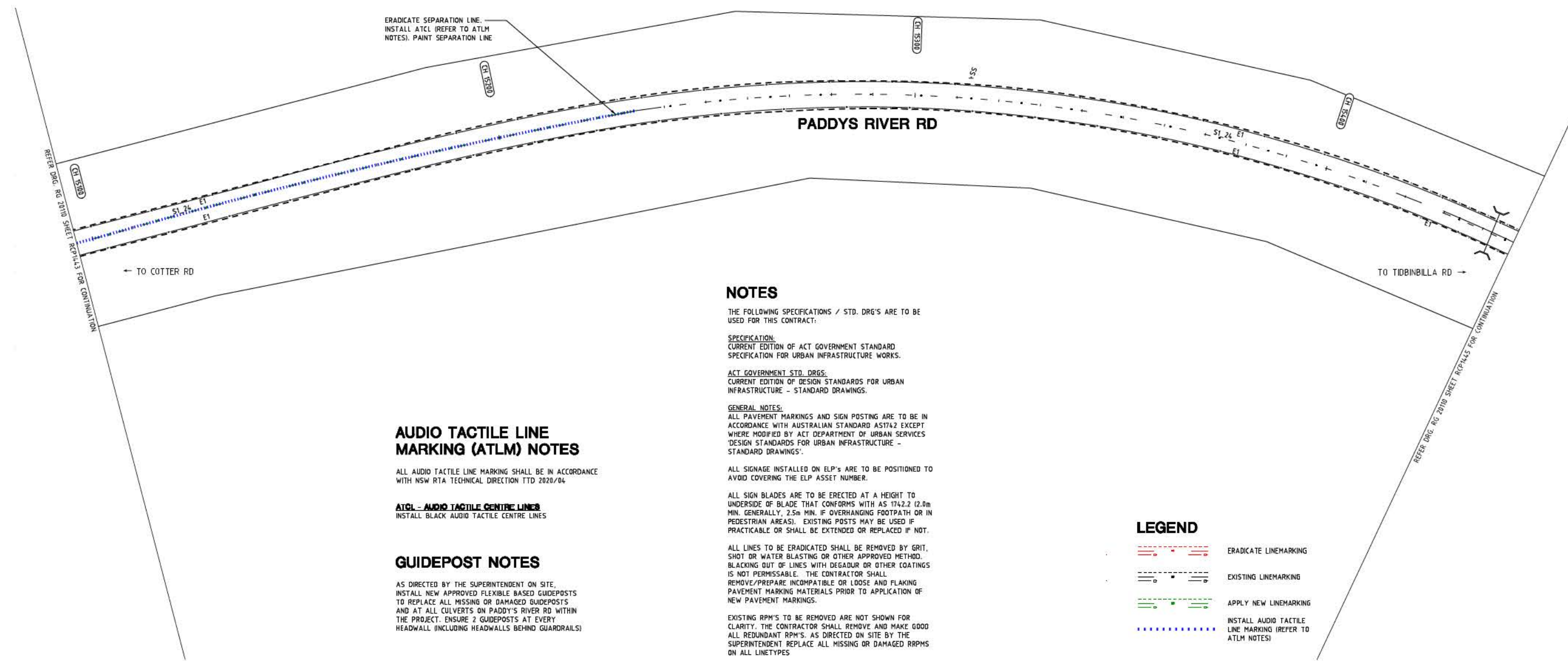
Client

ACT Government

Project	Drawing Title
DELIVERING ANRAM	PADDYS RIVER RD - SITE 14 TRAFFIC CONTROL DEVICE PLAN SHEET 43 OF 47

Date	Drg. No.	Sheet	Revision
24/09/21	RG 20110	RCP1443	0

WORK AS EXECUTED	DESIGN AGENT	OFFICE OF A.C.T.
DRAWING AMENDED IN ACCORDANCE WITH ADVICE FROM	RECOMMENDED FOR AUTHORIZATION	AUTHORISED PURSUANT TO PART V of Road Transport (Safety and Traffic Management) ACT 1999
DATE:	R.D. GOSSIP P/L	AUTHORISING SIGNATURE
CONSULTANT	DRAWING NAME	DATE:
NAME	PADDYS RIVER RD	DOCUMENT NUMBER
SIGNATURE	DELIVERING ANRAM	
DATE:	SCALE:	
	1:500	



NOTES

THE FOLLOWING SPECIFICATIONS / STD. DRG'S ARE TO BE USED FOR THIS CONTRACT:

SPECIFICATION:
CURRENT EDITION OF ACT GOVERNMENT STANDARD SPECIFICATION FOR URBAN INFRASTRUCTURE WORKS.

ACT GOVERNMENT STD. DRGS:
CURRENT EDITION OF DESIGN STANDARDS FOR URBAN INFRASTRUCTURE - STANDARD DRAWINGS.

GENERAL NOTES:
ALL PAVEMENT MARKINGS AND SIGN POSTING ARE TO BE IN ACCORDANCE WITH AUSTRALIAN STANDARD AS1742 EXCEPT WHERE MODIFIED BY ACT DEPARTMENT OF URBAN SERVICES 'DESIGN STANDARDS FOR URBAN INFRASTRUCTURE - STANDARD DRAWINGS'.

ALL SIGNAGE INSTALLED ON ELP'S ARE TO BE POSITIONED TO AVOID COVERING THE ELP ASSET NUMBER.

ALL SIGN BLADES ARE TO BE ERECTED AT A HEIGHT TO UNDERSIDE OF BLADE THAT CONFORMS WITH AS 1742.2 (2.0m MIN. GENERALLY, 2.5m MIN. IF OVERHANGING FOOTPATH OR IN PEDESTRIAN AREAS). EXISTING POSTS MAY BE USED IF PRACTICABLE OR SHALL BE EXTENDED OR REPLACED IF NOT.

ALL LINES TO BE ERADICATED SHALL BE REMOVED BY GRIT, SHOT OR WATER BLASTING OR OTHER APPROVED METHOD. BLACKING OUT OF LINES WITH DEGADUR OR OTHER COATINGS IS NOT PERMISSIBLE. THE CONTRACTOR SHALL REMOVE/PREPARE INCOMPATIBLE OR LOOSE AND FLAKING PAVEMENT MARKING MATERIALS PRIOR TO APPLICATION OF NEW PAVEMENT MARKINGS.

EXISTING RPM'S TO BE REMOVED ARE NOT SHOWN FOR CLARITY. THE CONTRACTOR SHALL REMOVE AND MAKE GOOD ALL REDUNDANT RPM'S. AS DIRECTED ON SITE BY THE SUPERINTENDENT REPLACE ALL MISSING OR DAMAGED RPPMS ON ALL LINETYPES

AUDIO TACTILE LINE MARKING (ATLM) NOTES

ALL AUDIO TACTILE LINE MARKING SHALL BE IN ACCORDANCE WITH NSW RTA TECHNICAL DIRECTION ITD 2020/04

ATCL - AUDIO TACTILE CENTRE LINES
INSTALL BLACK AUDIO TACTILE CENTRE LINES

GUIDEPOST NOTES

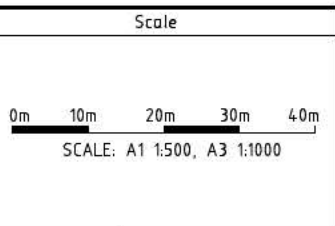
AS DIRECTED BY THE SUPERINTENDENT ON SITE, INSTALL NEW APPROVED FLEXIBLE BASED GUIDEPOSTS TO REPLACE ALL MISSING OR DAMAGED GUIDEPOSTS AND AT ALL CULVERTS ON PADDY'S RIVER RD WITHIN THE PROJECT. ENSURE 2 GUIDEPOSTS AT EVERY HEADWALL INCLUDING HEADWALLS BEHIND GUARDRAILS

LEGEND

- ERADICATE LINEMARKING
- EXISTING LINEMARKING
- APPLY NEW LINEMARKING
- INSTALL AUDIO TACTILE LINE MARKING (REFER TO ATLM NOTES)

SIGN SCHEDULE			
DESCRIPTION	HAND	SIZE	NO. OF.
SIGNS TO BE ERECTED			
-	-	-	-
SIGNS TO BE REMOVED			
-	-	-	-

AMENDMENTS		
AMENDMENT	APPROVAL	DATE



Design Agent

R.D. Gossip Pty Ltd
Consulting Engineers
Unit 120, 12 Prawn Street
COTTERELL ACT 2612
Ph: 02 4520 4310

Client

Project Officer: Kancho Choden
Project Number: 30490

ACT
Government

Project

DELIVERING ANRAM

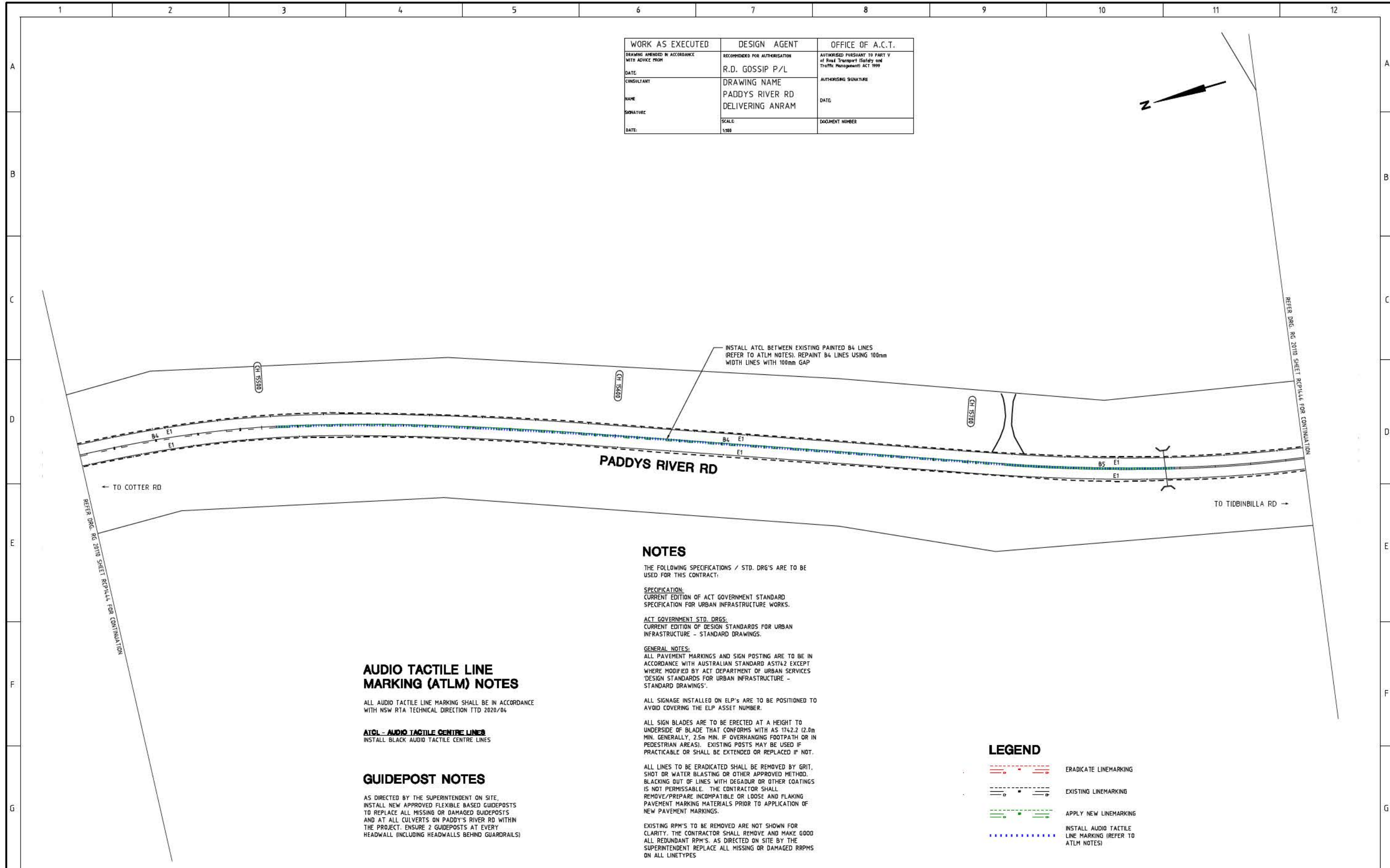

Date: 24/09/21

Drawing Title

**PADDYS RIVER RD - SITE 14
TRAFFIC CONTROL DEVICE PLAN
SHEET 44 OF 47**

Drg. No. **RG 20110** Sheet **RCP1444** Revision **0**

WORK AS EXECUTED	DESIGN AGENT	OFFICE OF A.C.T.
DRAWING AMENDED IN ACCORDANCE WITH ADVCC PROC	RECOMMENDED FOR AUTHORIZATION	AUTHORIZED PURSUANT TO PART V of Road Transport Safety and Traffic Management ACT 1999
DATE:	R.D. GOSSIP P/L	AUTHORISING SIGNATURE
CONSULTANT	DRAWING NAME	DATE
NAME	PADDYS RIVER RD	DOCUMENT NUMBER
SIGNATURE	DELIVERING ANRAM	
DATE:	SCALE:	
	1:500	



NOTES

THE FOLLOWING SPECIFICATIONS / STD. DRG'S ARE TO BE USED FOR THIS CONTRACT:

SPECIFICATION:
CURRENT EDITION OF ACT GOVERNMENT STANDARD SPECIFICATION FOR URBAN INFRASTRUCTURE WORKS.

ACT GOVERNMENT STD. DRGS:
CURRENT EDITION OF DESIGN STANDARDS FOR URBAN INFRASTRUCTURE - STANDARD DRAWINGS.

GENERAL NOTES:
ALL PAVEMENT MARKINGS AND SIGN POSTING ARE TO BE IN ACCORDANCE WITH AUSTRALIAN STANDARD AS1742 EXCEPT WHERE MODIFIED BY ACT DEPARTMENT OF URBAN SERVICES 'DESIGN STANDARDS FOR URBAN INFRASTRUCTURE - STANDARD DRAWINGS'.

ALL SIGNAGE INSTALLED ON ELP'S ARE TO BE POSITIONED TO AVOID COVERING THE ELP ASSET NUMBER.

ALL SIGN BLADES ARE TO BE ERECTED AT A HEIGHT TO UNDERSIDE OF BLADE THAT CONFORMS WITH AS 1742.2 (2.0m MIN. GENERALLY, 2.5m MIN. IF OVERHANGING FOOTPATH OR IN PEDESTRIAN AREAS). EXISTING POSTS MAY BE USED IF PRACTICABLE OR SHALL BE EXTENDED OR REPLACED IF NOT.

ALL LINES TO BE ERADICATED SHALL BE REMOVED BY GRIT, SHOT OR WATER BLASTING OR OTHER APPROVED METHOD. BLACKING OUT OF LINES WITH DEGADUR OR OTHER COATINGS IS NOT PERMISSABLE. THE CONTRACTOR SHALL REMOVE/PREPARE INCOMPATIBLE OR LOOSE AND FLAKING PAVEMENT MARKING MATERIALS PRIOR TO APPLICATION OF NEW PAVEMENT MARKINGS.

EXISTING RPM'S TO BE REMOVED ARE NOT SHOWN FOR CLARITY. THE CONTRACTOR SHALL REMOVE AND MAKE GOOD ALL REDUNDANT RPM'S. AS DIRECTED ON SITE BY THE SUPERINTENDENT REPLACE ALL MISSING OR DAMAGED RRPMS ON ALL LINETYPES

AUDIO TACTILE LINE MARKING (ATLM) NOTES

ALL AUDIO TACTILE LINE MARKING SHALL BE IN ACCORDANCE WITH NSW RTA TECHNICAL DIRECTION ITD 2020/04

ATCL - AUDIO TACTILE CENTRE LINES

INSTALL BLACK AUDIO TACTILE CENTRE LINES

GUIDEPOST NOTES

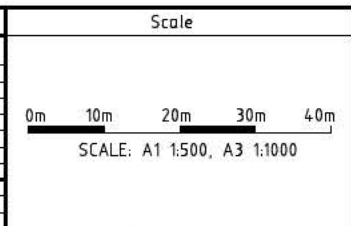
AS DIRECTED BY THE SUPERINTENDENT ON SITE, INSTALL NEW APPROVED FLEXIBLE BASED GUIDEPOSTS TO REPLACE ALL MISSING OR DAMAGED GUIDEPOSTS AND AT ALL CULVERTS ON PADDY'S RIVER RD WITHIN THE PROJECT. ENSURE 2 GUIDEPOSTS AT EVERY HEADWALL (INCLUDING HEADWALLS BEHIND GUARDRAILS)

LEGEND

- ERADICATE LINEMARKING
- EXISTING LINEMARKING
- APPLY NEW LINEMARKING
- INSTALL AUDIO TACTILE LINE MARKING (REFER TO ATLM NOTES)

SIGN SCHEDULE				
DESCRIPTION	HAND	SIZE	NO. OF	
SIGNS TO BE ERECTED				
-	-	-	-	-
SIGNS TO BE REMOVED				
-	-	-	-	-

AMENDMENTS		
AMENDMENT	APPROVAL	DATE



Design Agent

R.D. Gossip Pty Ltd
Consulting Engineers
Unit 120, 12 Prawn Street
COTTERILL ACT 2612
Ph: 02 4551 4100

Client

Project Officer: Kencho Choden
Project Number: 30490

ACT Government

Project

DELIVERING ANRAM

Date: 24/09/21

Drawing Title

**PADDYS RIVER RD - SITE 14
TRAFFIC CONTROL DEVICE PLAN
SHEET 45 OF 47**

Org. No. **RG 20110** Sheet **RCP1445** Revision **0**

WORK AS EXECUTED	DESIGN AGENT	OFFICE OF A.C.T.
DRAWING AMENDED IN ACCORDANCE WITH ADVCC PROGRAM	RECOMMENDED FOR AUTHORIZATION	AUTHORIZED PURSUANT TO PART V of Road Transport Safety and Traffic Management ACT 1999
DATE:	R.D. GOSSIP P/L	AUTHORISING SIGNATURE
CONSULTANT	DRAWING NAME	DATE
NAME	PADDYS RIVER RD DELIVERING ANRAM	DOCUMENT NUMBER
SIGNATURE	SCALE:	
DATE:	1:500	



REFER DRG. RG 2010 SHEET RCP14.7 FOR CONTINUATION

REFER DRG. RG 2010 SHEET RCP14.7 FOR CONTINUATION

← TO COTTER RD

TO TIDBINBILLA RD →

NOTES

THE FOLLOWING SPECIFICATIONS / STD. DRG'S ARE TO BE USED FOR THIS CONTRACT:

SPECIFICATION:
CURRENT EDITION OF ACT GOVERNMENT STANDARD SPECIFICATION FOR URBAN INFRASTRUCTURE WORKS.

ACT GOVERNMENT STD. DRGS:
CURRENT EDITION OF DESIGN STANDARDS FOR URBAN INFRASTRUCTURE - STANDARD DRAWINGS.

GENERAL NOTES:
ALL PAVEMENT MARKINGS AND SIGN POSTING ARE TO BE IN ACCORDANCE WITH AUSTRALIAN STANDARD AS1742 EXCEPT WHERE MODIFIED BY ACT DEPARTMENT OF URBAN SERVICES 'DESIGN STANDARDS FOR URBAN INFRASTRUCTURE - STANDARD DRAWINGS'.

ALL SIGNAGE INSTALLED ON ELP'S ARE TO BE POSITIONED TO AVOID COVERING THE ELP ASSET NUMBER.

ALL SIGN BLADES ARE TO BE ERECTED AT A HEIGHT TO UNDERSIDE OF BLADE THAT CONFORMS WITH AS 1742.2 (2.0m MIN. GENERALLY, 2.5m MIN. IF OVERHANGING FOOTPATH OR IN PEDESTRIAN AREAS). EXISTING POSTS MAY BE USED IF PRACTICABLE OR SHALL BE EXTENDED OR REPLACED IF NOT.

ALL LINES TO BE ERADICATED SHALL BE REMOVED BY GRIT, SHOT OR WATER BLASTING OR OTHER APPROVED METHOD. BLACKING OUT OF LINES WITH DEGADUR OR OTHER COATINGS IS NOT PERMISSIBLE. THE CONTRACTOR SHALL REMOVE/PREPARE INCOMPATIBLE OR LOOSE AND FLAKING PAVEMENT MARKING MATERIALS PRIOR TO APPLICATION OF NEW PAVEMENT MARKINGS.

EXISTING RPM'S TO BE REMOVED ARE NOT SHOWN FOR CLARITY. THE CONTRACTOR SHALL REMOVE AND MAKE GOOD ALL REDUNDANT RPM'S. AS DIRECTED ON SITE BY THE SUPERINTENDENT REPLACE ALL MISSING OR DAMAGED RRPMS ON ALL LINETYPES

AUDIO TACTILE LINE MARKING (ATLM) NOTES

ALL AUDIO TACTILE LINE MARKING SHALL BE IN ACCORDANCE WITH NSW RTA TECHNICAL DIRECTION TTD 2020/04

ATCL - AUDIO TACTILE CENTRE LINES
INSTALL BLACK AUDIO TACTILE CENTRE LINES

GUIDEPOST NOTES

AS DIRECTED BY THE SUPERINTENDENT ON SITE, INSTALL NEW APPROVED FLEXIBLE BASED GUIDEPOSTS TO REPLACE ALL MISSING OR DAMAGED GUIDEPOSTS AND AT ALL CULVERTS ON PADDY'S RIVER RD WITHIN THE PROJECT. ENSURE 2 GUIDEPOSTS AT EVERY HEADWALL (INCLUDING HEADWALLS BEHIND GUARDRAILS)

LEGEND

- ERADICATE LINEMARKING
- EXISTING LINEMARKING
- APPLY NEW LINEMARKING
- INSTALL AUDIO TACTILE LINE MARKING (REFER TO ATLM NOTES)

SIGN SCHEDULE

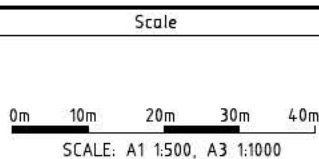
DESCRIPTION	HAND	SIZE	NO. OF.
SIGNS TO BE ERECTED			
-	-	-	-
SIGNS TO BE REMOVED			
-	-	-	-

AMENDMENTS

AMENDMENT	APPROVAL	DATE

DRAWING STAGE - LATEST DATE INDICATES DRAWING STATUS

Conceptual Sketch: 28/05/21	Final Sketch Plan: --/--/--	Final Design: 24/09/21
For tendering purposes only: --/--/--	Issued for construction: --/--/--	W.A.E.: --/--/--



Design Agent

R.D. Gossip Pty Ltd
Consulting Engineers
Unit 120, 12 Princes Street
Canberra ACT 2612
Ph: 02 4520 4310

Designed by
Drawn by
Checked by
Approved by

Client

Project Officer: Kencho Choden
Project Number: 30490

ACT Government

Project

DELIVERING ANRAM

Date: 24/09/21

Drawing Title

PADDYS RIVER RD - SITE 14
TRAFFIC CONTROL DEVICE PLAN
SHEET 46 OF 47

Drg. No. RG 20110
Sheet RCP1446
Revision 0

WORK AS EXECUTED	DESIGN AGENT	OFFICE OF A.C.T.
DRAWING AMENDED IN ACCORDANCE WITH ADVICE FROM	RECOMMENDED FOR AUTHORIZATION	AUTHORIZED PURSUANT TO PART V of Road Transport (Safety and Traffic Management) ACT 1999
DATE:	R.D. GOSSIP P/L	AUTHORIZING SIGNATURE
CONSULTANT	DRAWING NAME	DATE
NAME	PADDYS RIVER RD DELIVERING ANRAM	DOCUMENT NUMBER
SIGNATURE	SCALE:	
DATE:	1:500	



REFER DRG. RG 2010 SHEET RCP1446 FOR CONTINUATION

← TO COTTER RD

TIDBINBILLA RD

AUDIO TACTILE LINE MARKING (ATLM) NOTES

ALL AUDIO TACTILE LINE MARKING SHALL BE IN ACCORDANCE WITH NSW RTA TECHNICAL DIRECTION ITD 2020/04

ATCL - AUDIO TACTILE CENTRE LINES

INSTALL BLACK AUDIO TACTILE CENTRE LINES

GUIDEPOST NOTES

AS DIRECTED BY THE SUPERINTENDENT ON SITE, INSTALL NEW APPROVED FLEXIBLE BASED GUIDEPOSTS TO REPLACE ALL MISSING OR DAMAGED GUIDEPOSTS AND AT ALL CULVERTS ON PADDY'S RIVER RD WITHIN THE PROJECT. ENSURE 2 GUIDEPOSTS AT EVERY HEADWALL (INCLUDING HEADWALLS BEHIND GUARDRAILS)

NOTES

THE FOLLOWING SPECIFICATIONS / STD. DRG'S ARE TO BE USED FOR THIS CONTRACT:

SPECIFICATION:
CURRENT EDITION OF ACT GOVERNMENT STANDARD SPECIFICATION FOR URBAN INFRASTRUCTURE WORKS.

ACT GOVERNMENT STD. DRGS:
CURRENT EDITION OF DESIGN STANDARDS FOR URBAN INFRASTRUCTURE - STANDARD DRAWINGS.

GENERAL NOTES:
ALL PAVEMENT MARKINGS AND SIGN POSTING ARE TO BE IN ACCORDANCE WITH AUSTRALIAN STANDARD AS1742 EXCEPT WHERE MODIFIED BY ACT DEPARTMENT OF URBAN SERVICES 'DESIGN STANDARDS FOR URBAN INFRASTRUCTURE - STANDARD DRAWINGS'.

ALL SIGNAGE INSTALLED ON ELP'S ARE TO BE POSITIONED TO AVOID COVERING THE ELP ASSET NUMBER.

ALL SIGN BLADES ARE TO BE ERECTED AT A HEIGHT TO UNDERSIDE OF BLADE THAT CONFORMS WITH AS 1742.2 (2.0m MIN. GENERALLY, 2.5m MIN. IF OVERHANGING FOOTPATH OR IN PEDESTRIAN AREAS). EXISTING POSTS MAY BE USED IF PRACTICABLE OR SHALL BE EXTENDED OR REPLACED IF NOT.

ALL LINES TO BE ERADICATED SHALL BE REMOVED BY GRIT, SHOT OR WATER BLASTING OR OTHER APPROVED METHOD. BLACKING OUT OF LINES WITH DEGADUR OR OTHER COATINGS IS NOT PERMISSIBLE. THE CONTRACTOR SHALL REMOVE/PREPARE INCOMPATIBLE OR LOOSE AND FLAKING PAVEMENT MARKING MATERIALS PRIOR TO APPLICATION OF NEW PAVEMENT MARKINGS.

EXISTING RPM'S TO BE REMOVED ARE NOT SHOWN FOR CLARITY. THE CONTRACTOR SHALL REMOVE AND MAKE GOOD ALL REDUNDANT RPM'S. AS DIRECTED ON SITE BY THE SUPERINTENDENT REPLACE ALL MISSING OR DAMAGED RPPMS ON ALL LINETYPES

LEGEND

- ERADICATE LINEMARKING
- EXISTING LINEMARKING
- APPLY NEW LINEMARKING
- INSTALL AUDIO TACTILE LINE MARKING (REFER TO ATLM NOTES)

SIGN SCHEDULE			
DESCRIPTION	HAND	SIZE	NO. OF.
SIGNS TO BE ERECTED			
-	-	-	-
SIGNS TO BE REMOVED			
-	-	-	-

AMENDMENTS		
AMENDMENT	APPROVAL	DATE

Scale

SCALE: A1 1:500, A3 1:1000

Design Agent

R.D. Gossip Pty Ltd
Consulting Engineers
Unit 120, 12 Prawn Street
COTTER, ACT 2612
Ph: 02 4251 4100

Client

Project Officer: Kencho Choden
Project Number: 30490

ACT Government

Project

DELIVERING ANRAM

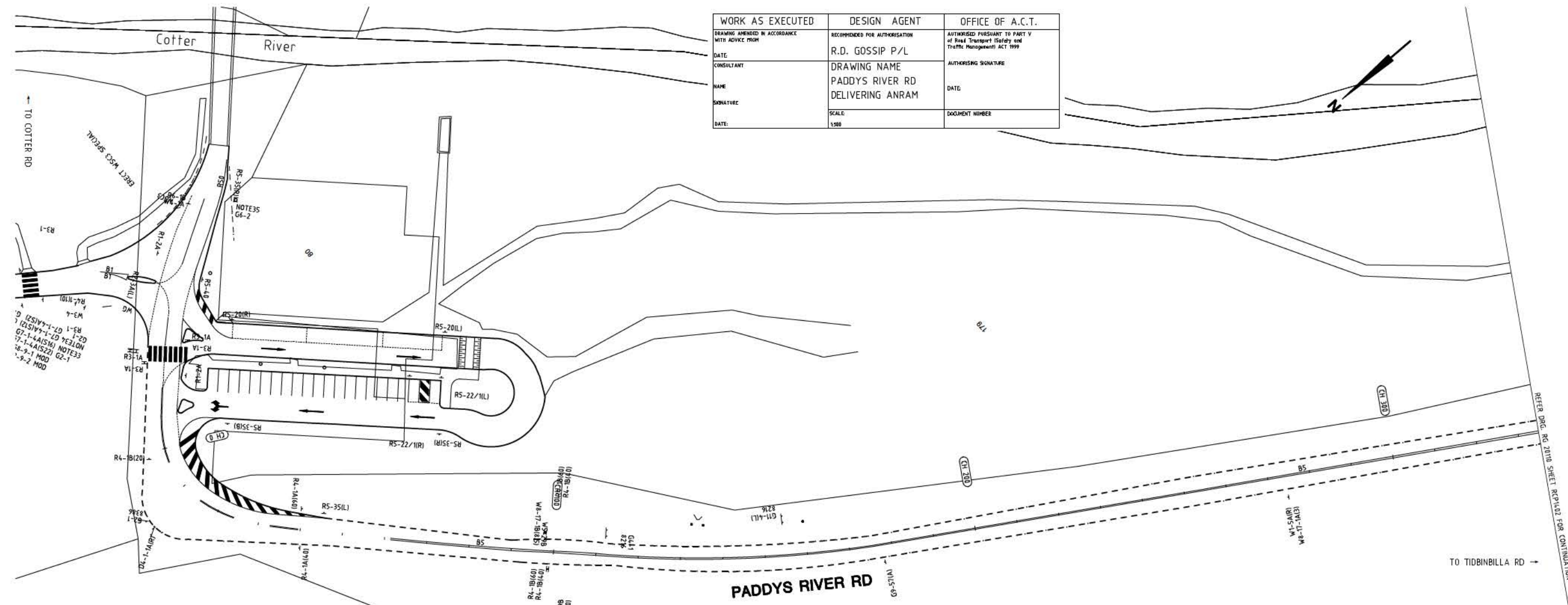
Date: 24/09/21

Drawing Title

**PADDY'S RIVER RD - SITE 14
TRAFFIC CONTROL DEVICE PLAN
SHEET 47 OF 47**

Drg. No. **RG 20110** Sheet **RCP1447** Revision **0**

WORK AS EXECUTED	DESIGN AGENT	OFFICE OF A.C.T.
DRAWING AMENDED IN ACCORDANCE WITH ADVCC PROJ#	RECOMMENDED FOR AUTHORIZATION	AUTHORIZED PURSUANT TO PART V of Road Transport Safety and Traffic Management ACT 1999
DATE:	R.D. GOSSIP P/L	AUTHORISING SIGNATURE
CONSULTANT	DRAWING NAME	DATE
NAME	PADDYS RIVER RD DELIVERING ANRAM	DOCUMENT NUMBER
SIGNATURE	SCALE	
DATE:	1:500	



NOTES

THE FOLLOWING SPECIFICATIONS / STD. DRG'S ARE TO BE USED FOR THIS CONTRACT.

SPECIFICATION:
CURRENT EDITION OF ACT GOVERNMENT STANDARD SPECIFICATION FOR URBAN INFRASTRUCTURE WORKS.

ACT GOVERNMENT STD. DRGS:
CURRENT EDITION OF DESIGN STANDARDS FOR URBAN INFRASTRUCTURE - STANDARD DRAWINGS.

GENERAL NOTES:
ALL PAVEMENT MARKINGS AND SIGN POSTING ARE TO BE IN ACCORDANCE WITH AUSTRALIAN STANDARD AS1742 EXCEPT WHERE MODIFIED BY ACT DEPARTMENT OF URBAN SERVICES 'DESIGN STANDARDS FOR URBAN INFRASTRUCTURE - STANDARD DRAWINGS'.

ALL SIGNAGE INSTALLED ON ELP'S ARE TO BE POSITIONED TO AVOID COVERING THE ELP ASSET NUMBER.

ALL SIGN BLADES ARE TO BE ERECTED AT A HEIGHT TO UNDERSIDE OF BLADE THAT CONFORMS WITH AS 1742.2 (2.0m MIN. GENERALLY, 2.5m MIN. IF OVERHANGING FOOTPATH OR IN PEDESTRIAN AREAS). EXISTING POSTS MAY BE USED IF PRACTICABLE OR SHALL BE EXTENDED OR REPLACED IF NOT.

ALL LINES TO BE ERADICATED SHALL BE REMOVED BY GRIT, SHOT OR WATER BLASTING OR OTHER APPROVED METHOD. BLACKING OUT OF LINES WITH DEGAUR OR OTHER COATINGS IS NOT PERMISSIBLE. THE CONTRACTOR SHALL REMOVE/PREPARE INCOMPATIBLE OR LOOSE AND FLAKING PAVEMENT MARKING MATERIALS PRIOR TO APPLICATION OF NEW PAVEMENT MARKINGS.

EXISTING RPM'S TO BE REMOVED ARE NOT SHOWN FOR CLARITY. THE CONTRACTOR SHALL REMOVE AND MAKE GOOD ALL REDUNDANT RPM'S. AS DIRECTED ON SITE BY THE SUPERINTENDENT REPLACE ALL MISSING OR DAMAGED RRPM'S ON ALL LINETYPES

AUDIO TACTILE LINE MARKING (ATLM) NOTES

ALL AUDIO TACTILE LINE MARKING SHALL BE IN ACCORDANCE WITH NSW RTA TECHNICAL DIRECTION TTD 2020/04

ATCL - AUDIO TACTILE CENTRE LINES

INSTALL BLACK AUDIO TACTILE CENTRE LINES

GUIDEPOST NOTES

AS DIRECTED BY THE SUPERINTENDENT ON SITE, INSTALL NEW APPROVED FLEXIBLE BASED GUIDEPOSTS TO REPLACE ALL MISSING OR DAMAGED GUIDEPOSTS AND AT ALL CULVERTS ON PADDY'S RIVER RD WITHIN THE PROJECT. ENSURE 2 GUIDEPOSTS AT EVERY HEADWALL (INCLUDING HEADWALLS BEHIND GUARDRAILS)

LEGEND

- ERADICATE LINEMARKING
- EXISTING LINEMARKING
- APPLY NEW LINEMARKING
- INSTALL AUDIO TACTILE LINE MARKING (REFER TO ATLM NOTES)

SIGN SCHEDULE			
DESCRIPTION	HAND	SIZE	NO. OF.
SIGNS TO BE ERECTED			
SIGNS TO BE REMOVED			

AMENDMENTS		
AMENDMENT	APPROVAL	DATE

Scale

SCALE: A1 1:500, A3 1:1000

Design Agent

R.D. Gossip Pty Ltd
Consulting Engineers
Unit 120, 12 Princes Street
Canberra ACT 2612
Ph: 02 4521 4102

Client

ACT Government

Project

DELIVERING ANRAM

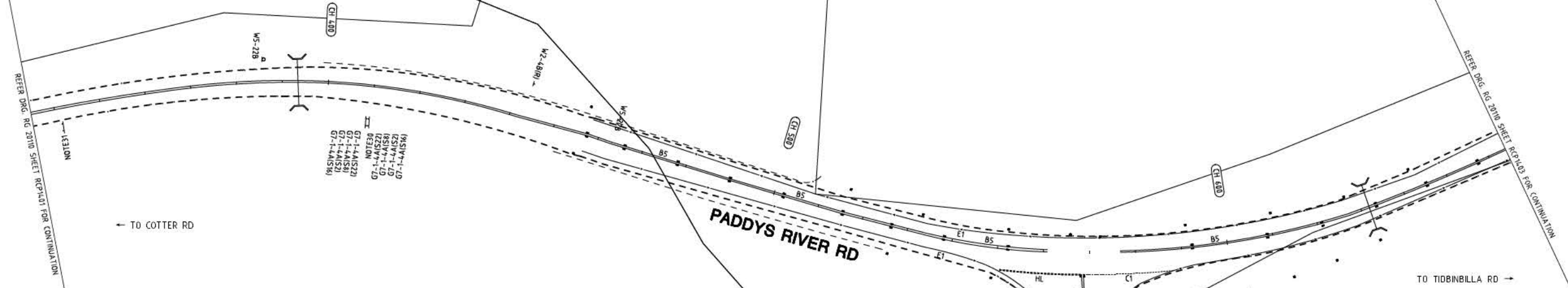
Date: 24/09/21

Drawing Title

**PADDYS RIVER RD - SITE 14
TRAFFIC CONTROL DEVICE PLAN
SHEET 1 OF 47**

Org. No. **RG 20110** Sheet **RCP1401** Revision **0**

WORK AS EXECUTED	DESIGN AGENT	OFFICE OF A.C.T.
DRAWING AMENDED IN ACCORDANCE WITH ADVISE FROM	RECOMMENDED FOR AUTHORISATION	AUTHORISED PURSUANT TO PART V of Road Transport Safety and Traffic Management ACT 1999
DATE:	R.D. GOSSIP P/L	AUTHORISING SIGNATURE
CONSULTANT	DRAWING NAME	DATE
NAME	PADDYS RIVER RD DELIVERING ANRAM	DOCUMENT NUMBER
SIGNATURE	SCALE	
DATE:	1:500	



NOTE 29
 G1-1-4A(S2Z)
 G1-1-4A(S8)
 G1-1-4A(SZ)
 G1-1-4A(S16)

NOTES

THE FOLLOWING SPECIFICATIONS / STD. DRG'S ARE TO BE USED FOR THIS CONTRACT:

SPECIFICATION:
 CURRENT EDITION OF ACT GOVERNMENT STANDARD SPECIFICATION FOR URBAN INFRASTRUCTURE WORKS.

ACT GOVERNMENT STD. DRGS:
 CURRENT EDITION OF DESIGN STANDARDS FOR URBAN INFRASTRUCTURE - STANDARD DRAWINGS.

GENERAL NOTES:
 ALL PAVEMENT MARKINGS AND SIGN POSTING ARE TO BE IN ACCORDANCE WITH AUSTRALIAN STANDARD AS1742 EXCEPT WHERE MODIFIED BY ACT DEPARTMENT OF URBAN SERVICES 'DESIGN STANDARDS FOR URBAN INFRASTRUCTURE - STANDARD DRAWINGS'.

ALL SIGNAGE INSTALLED ON ELP'S ARE TO BE POSITIONED TO AVOID COVERING THE ELP ASSET NUMBER.

ALL SIGN BLADES ARE TO BE ERECTED AT A HEIGHT TO UNDERSIDE OF BLADE THAT CONFORMS WITH AS 1742.2 (2.0m MIN. GENERALLY, 2.5m MIN. IF OVERHANGING FOOTPATH OR IN PEDESTRIAN AREAS). EXISTING POSTS MAY BE USED IF PRACTICABLE OR SHALL BE EXTENDED OR REPLACED IF NOT.

ALL LINES TO BE ERADICATED SHALL BE REMOVED BY GRIT, SHOT OR WATER BLASTING OR OTHER APPROVED METHOD. BLACKING OUT OF LINES WITH DEGADUR OR OTHER COATINGS IS NOT PERMISSIBLE. THE CONTRACTOR SHALL REMOVE/PREPARE INCOMPATIBLE OR LOOSE AND FLAKING PAVEMENT MARKING MATERIALS PRIOR TO APPLICATION OF NEW PAVEMENT MARKINGS.

EXISTING RPM'S TO BE REMOVED ARE NOT SHOWN FOR CLARITY. THE CONTRACTOR SHALL REMOVE AND MAKE GOOD ALL REDUNDANT RPM'S. AS DIRECTED ON SITE BY THE SUPERINTENDENT REPLACE ALL MISSING OR DAMAGED RPPMS ON ALL LINETYPES

AUDIO TACTILE LINE MARKING (ATLM) NOTES

ALL AUDIO TACTILE LINE MARKING SHALL BE IN ACCORDANCE WITH NSW RTA TECHNICAL DIRECTION ITD 2020/04

ATCL - AUDIO TACTILE CENTRE LINES
 INSTALL BLACK AUDIO TACTILE CENTRE LINES

GUIDEPOST NOTES

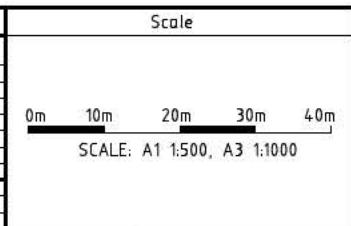
AS DIRECTED BY THE SUPERINTENDENT ON SITE, INSTALL NEW APPROVED FLEXIBLE BASED GUIDEPOSTS TO REPLACE ALL MISSING OR DAMAGED GUIDEPOSTS AND AT ALL CULVERTS ON PADDY'S RIVER RD WITHIN THE PROJECT. ENSURE 2 GUIDEPOSTS AT EVERY HEADWALL (INCLUDING HEADWALLS BEHIND GUARDRAILS)

LEGEND

- ERADICATE LINEMARKING
- EXISTING LINEMARKING
- APPLY NEW LINEMARKING
- INSTALL AUDIO TACTILE LINE MARKING (REFER TO ATLM NOTES)

SIGN SCHEDULE			
DESCRIPTION	HAND	SIZE	NO. OF.
SIGNS TO BE ERECTED			
SIGNS TO BE REMOVED			

AMENDMENTS		
AMENDMENT	APPROVAL	DATE



Design Agent

R.D. Gossip Pty Ltd
 Consulting Engineers
 Unit 120, 12 Princes Street
 Canberra ACT 2612
 Ph: 02 4521 4100

Client

Project Officer: Kencho Choden
 Project Number: 30490

ACT Government

Project

DELIVERING ANRAM

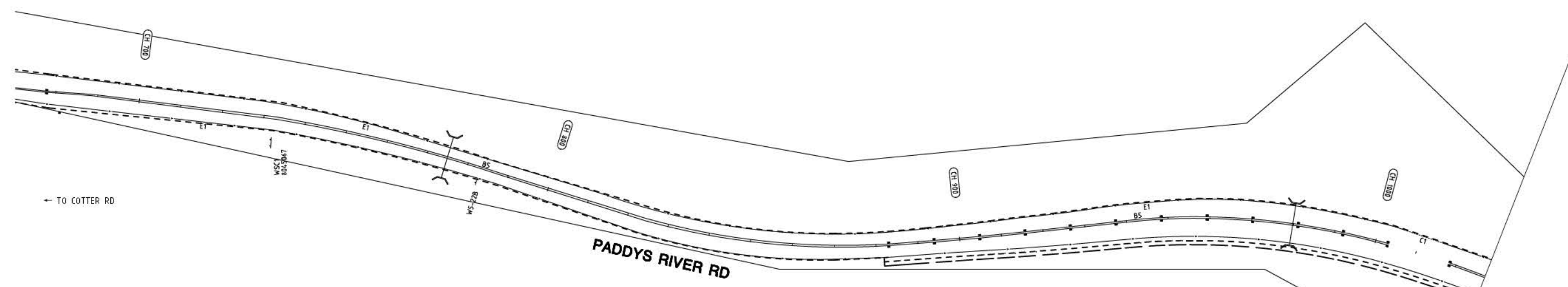
Date: 24/09/21

Drawing Title

**PADDY'S RIVER RD - SITE 14
 TRAFFIC CONTROL DEVICE PLAN
 SHEET 2 OF 47**

Org. No. **RG 20110** Sheet **RCP1402** Revision **0**

WORK AS EXECUTED	DESIGN AGENT	OFFICE OF A.C.T.
DRAWING AMENDED IN ACCORDANCE WITH ADVISE FROM	RECOMMENDED FOR AUTHORIZATION	AUTHORIZED PURSUANT TO PART V of Road Transport Safety and Traffic Management ACT 1999
DATE:	R.D. GOSSIP P/L	AUTHORIZING SIGNATURE
CONSULTANT	DRAWING NAME	DATE
NAME	PADDYS RIVER RD DELIVERING ANRAM	DOCUMENT NUMBER
SIGNATURE	SCALE	
DATE:	1:500	



NOTES

THE FOLLOWING SPECIFICATIONS / STD. DRG'S ARE TO BE USED FOR THIS CONTRACT:

SPECIFICATION:
CURRENT EDITION OF ACT GOVERNMENT STANDARD SPECIFICATION FOR URBAN INFRASTRUCTURE WORKS.

ACT GOVERNMENT STD. DRGS:
CURRENT EDITION OF DESIGN STANDARDS FOR URBAN INFRASTRUCTURE - STANDARD DRAWINGS.

GENERAL NOTES:
ALL PAVEMENT MARKINGS AND SIGN POSTING ARE TO BE IN ACCORDANCE WITH AUSTRALIAN STANDARD AS1742 EXCEPT WHERE MODIFIED BY ACT DEPARTMENT OF URBAN SERVICES 'DESIGN STANDARDS FOR URBAN INFRASTRUCTURE - STANDARD DRAWINGS'.

ALL SIGNAGE INSTALLED ON ELP'S ARE TO BE POSITIONED TO AVOID COVERING THE ELP ASSET NUMBER.

ALL SIGN BLADES ARE TO BE ERECTED AT A HEIGHT TO UNDERSIDE OF BLADE THAT CONFORMS WITH AS 1742.2 (2.0m MIN. GENERALLY, 2.5m MIN. IF OVERHANGING FOOTPATH OR IN PEDESTRIAN AREAS). EXISTING POSTS MAY BE USED IF PRACTICABLE OR SHALL BE EXTENDED OR REPLACED IF NOT.

ALL LINES TO BE ERADICATED SHALL BE REMOVED BY GRIT, SHOT OR WATER BLASTING OR OTHER APPROVED METHOD. BLACKING OUT OF LINES WITH DEGADUR OR OTHER COATINGS IS NOT PERMISSIBLE. THE CONTRACTOR SHALL REMOVE/PREPARE INCOMPATIBLE OR LOOSE AND FLAKING PAVEMENT MARKING MATERIALS PRIOR TO APPLICATION OF NEW PAVEMENT MARKINGS.

EXISTING RPM'S TO BE REMOVED ARE NOT SHOWN FOR CLARITY. THE CONTRACTOR SHALL REMOVE AND MAKE GOOD ALL REDUNDANT RPM'S. AS DIRECTED ON SITE BY THE SUPERINTENDENT REPLACE ALL MISSING OR DAMAGED RPPMS ON ALL LINETYPES

AUDIO TACTILE LINE MARKING (ATLM) NOTES

ALL AUDIO TACTILE LINE MARKING SHALL BE IN ACCORDANCE WITH NSW RTA TECHNICAL DIRECTION ITD 2020/04

ATCL - AUDIO TACTILE CENTRE LINES
INSTALL BLACK AUDIO TACTILE CENTRE LINES

GUIDEPOST NOTES

AS DIRECTED BY THE SUPERINTENDENT ON SITE, INSTALL NEW APPROVED FLEXIBLE BASED GUIDEPOSTS TO REPLACE ALL MISSING OR DAMAGED GUIDEPOSTS AND AT ALL CULVERTS ON PADDY'S RIVER RD WITHIN THE PROJECT. ENSURE 2 GUIDEPOSTS AT EVERY HEADWALL (INCLUDING HEADWALLS BEHIND GUARDRAILS)

LEGEND

- ERADICATE LINEMARKING
- EXISTING LINEMARKING
- APPLY NEW LINEMARKING
- INSTALL AUDIO TACTILE LINE MARKING (REFER TO ATLM NOTES)

SIGN SCHEDULE			
DESCRIPTION	HAND	SIZE	NO. OF.
SIGNS TO BE ERECTED			
-	-	-	-
SIGNS TO BE REMOVED			
-	-	-	-

AMENDMENTS		
AMENDMENT	APPROVAL	DATE

Scale

SCALE: A1 1:500, A3 1:1000

Design Agent

R.D. Gossip Pty Ltd
Consulting Engineers
Unit 120, 12 Prawn Street
COTTERILL ACT 2612
Ph: 02 4520 4310

Client

Project Officer: Kencho Choden
Project Number: 30490

ACT Government

Project

DELIVERING ANRAM


Date: 24/09/21

Drawing Title

**PADDYS RIVER RD - SITE 14
TRAFFIC CONTROL DEVICE PLAN
SHEET 3 OF 47**

Drg. No. **RG 20110** Sheet **RCP1403** Revision **0**

WORK AS EXECUTED	DESIGN AGENT	OFFICE OF A.C.T.
DRAWING AMENDED IN ACCORDANCE WITH ADVCC FORM	RECOMMENDED FOR AUTHORIZATION	AUTHORIZED PURSUANT TO PART V of Road Transport Safety and Traffic Management ACT 1999
DATE:	R.D. GOSSIP P/L	AUTHORISING SIGNATURE
CONSULTANT	DRAWING NAME	DATE
NAME	PADDYS RIVER RD	DOCUMENT NUMBER
SIGNATURE	DELIVERING ANRAM	
DATE:	SCALE:	
	1:500	



AUDIO TACTILE LINE MARKING (ATLM) NOTES

ALL AUDIO TACTILE LINE MARKING SHALL BE IN ACCORDANCE WITH NSW RTA TECHNICAL DIRECTION ITD 2020/04

ATCL - AUDIO TACTILE CENTRE LINES

INSTALL BLACK AUDIO TACTILE CENTRE LINES

GUIDEPOST NOTES

AS DIRECTED BY THE SUPERINTENDENT ON SITE, INSTALL NEW APPROVED FLEXIBLE BASED GUIDEPOSTS TO REPLACE ALL MISSING OR DAMAGED GUIDEPOSTS AND AT ALL CULVERTS ON PADDY'S RIVER RD WITHIN THE PROJECT. ENSURE 2 GUIDEPOSTS AT EVERY HEADWALL (INCLUDING HEADWALLS BEHIND GUARDRAILS)

NOTES

THE FOLLOWING SPECIFICATIONS / STD. DRG'S ARE TO BE USED FOR THIS CONTRACT:

SPECIFICATION:
CURRENT EDITION OF ACT GOVERNMENT STANDARD SPECIFICATION FOR URBAN INFRASTRUCTURE WORKS.

ACT GOVERNMENT STD. DRGS:
CURRENT EDITION OF DESIGN STANDARDS FOR URBAN INFRASTRUCTURE - STANDARD DRAWINGS.

GENERAL NOTES:
ALL PAVEMENT MARKINGS AND SIGN POSTING ARE TO BE IN ACCORDANCE WITH AUSTRALIAN STANDARD AS1742 EXCEPT WHERE MODIFIED BY ACT DEPARTMENT OF URBAN SERVICES 'DESIGN STANDARDS FOR URBAN INFRASTRUCTURE - STANDARD DRAWINGS'.

ALL SIGNAGE INSTALLED ON ELP'S ARE TO BE POSITIONED TO AVOID COVERING THE ELP ASSET NUMBER.

ALL SIGN BLADES ARE TO BE ERECTED AT A HEIGHT TO UNDERSIDE OF BLADE THAT CONFORMS WITH AS 1742.2 (2.0m MIN. GENERALLY, 2.5m MIN. IF OVERHANGING FOOTPATH OR IN PEDESTRIAN AREAS). EXISTING POSTS MAY BE USED IF PRACTICABLE OR SHALL BE EXTENDED OR REPLACED IF NOT.

ALL LINES TO BE ERADICATED SHALL BE REMOVED BY GRIT, SHOT OR WATER BLASTING OR OTHER APPROVED METHOD. BLACKING OUT OF LINES WITH DEGADUR OR OTHER COATINGS IS NOT PERMISSIBLE. THE CONTRACTOR SHALL REMOVE/PREPARE INCOMPATIBLE OR LOOSE AND FLAKING PAVEMENT MARKING MATERIALS PRIOR TO APPLICATION OF NEW PAVEMENT MARKINGS.

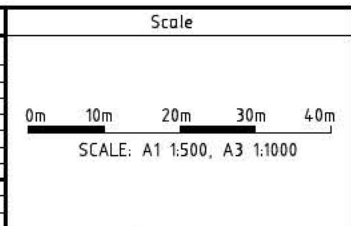
EXISTING RPM'S TO BE REMOVED ARE NOT SHOWN FOR CLARITY. THE CONTRACTOR SHALL REMOVE AND MAKE GOOD ALL REDUNDANT RPM'S. AS DIRECTED ON SITE BY THE SUPERINTENDENT REPLACE ALL MISSING OR DAMAGED RPPMS ON ALL LINETYPES

LEGEND

- ERADICATE LINEMARKING
- EXISTING LINEMARKING
- APPLY NEW LINEMARKING
- INSTALL AUDIO TACTILE LINE MARKING (REFER TO ATLM NOTES)

SIGN SCHEDULE			
DESCRIPTION	HAND	SIZE	NO. OF.
SIGNS TO BE ERECTED			
-	-	-	-
SIGNS TO BE REMOVED			
-	-	-	-

AMENDMENTS		
AMENDMENT	APPROVAL	DATE



Design Agent

R.D. Gossip Pty Ltd
Consulting Engineers
Unit 120, 12 Prawn Street
COTTERILL ACT 2612
Ph: 02 4520 4310

Client

Project Officer: Kencho Choden
Project Number: 30490

ACT Government

Project

DELIVERING ANRAM

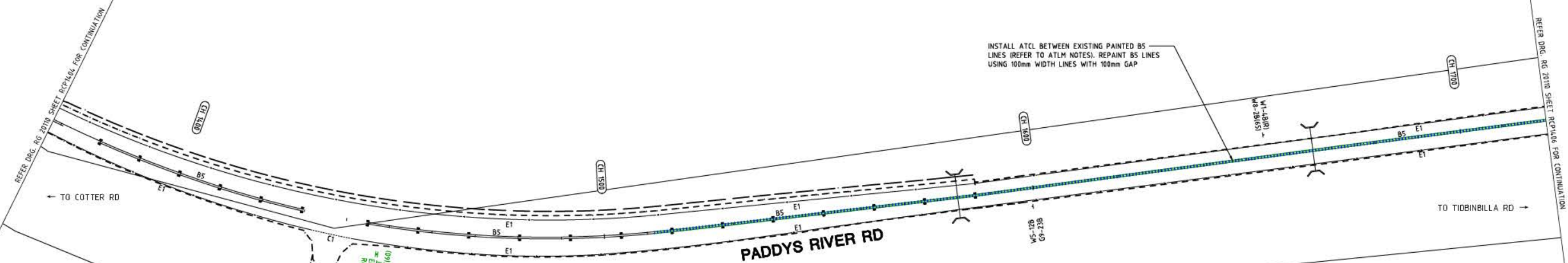
Date: 24/09/21

Drawing Title

**PADDYS RIVER RD - SITE 14
TRAFFIC CONTROL DEVICE PLAN
SHEET 4 OF 47**

Dr. No. **RG 20110** Sheet **RCP1404** Revision **0**

WORK AS EXECUTED	DESIGN AGENT	OFFICE OF A.C.T.
DRAWING AMENDED IN ACCORDANCE WITH ADVICE FROM	RECOMMENDED FOR AUTHORIZATION	AUTHORIZED PURSUANT TO PART V of Road Transport Safety and Traffic Management ACT 1999
DATE:	R.D. GOSSIP P/L	AUTHORISING SIGNATURE
CONSULTANT	DRAWING NAME	DATE
NAME	PADDYS RIVER RD DELIVERING ANRAM	DOCUMENT NUMBER
SIGNATURE	SCALE:	
DATE:	1:500	



(0913) R4-1180
= ERECT
R4-1180
R4-1180
R4-1180

(0913) R4-1180
= REMOVE
R4-1180
R4-1180
R4-1180

NOTES

AUDIO TACTILE LINE MARKING (ATLM) NOTES

ALL AUDIO TACTILE LINE MARKING SHALL BE IN ACCORDANCE WITH NSW RTA TECHNICAL DIRECTION ITD 2020/04

ATCL - AUDIO TACTILE CENTRE LINES

INSTALL BLACK AUDIO TACTILE CENTRE LINES

GUIDEPOST NOTES

AS DIRECTED BY THE SUPERINTENDENT ON SITE, INSTALL NEW APPROVED FLEXIBLE BASED GUIDEPOSTS TO REPLACE ALL MISSING OR DAMAGED GUIDEPOSTS AND AT ALL CULVERTS ON PADDY'S RIVER RD WITHIN THE PROJECT. ENSURE 2 GUIDEPOSTS AT EVERY HEADWALL (INCLUDING HEADWALLS BEHIND GUARDRAILS)

NOTES

THE FOLLOWING SPECIFICATIONS / STD. DRG'S ARE TO BE USED FOR THIS CONTRACT:

SPECIFICATION:
CURRENT EDITION OF ACT GOVERNMENT STANDARD SPECIFICATION FOR URBAN INFRASTRUCTURE WORKS.

ACT GOVERNMENT STD. DRG'S:
CURRENT EDITION OF DESIGN STANDARDS FOR URBAN INFRASTRUCTURE - STANDARD DRAWINGS.

GENERAL NOTES:
ALL PAVEMENT MARKINGS AND SIGN POSTING ARE TO BE IN ACCORDANCE WITH AUSTRALIAN STANDARD AS1742 EXCEPT WHERE MODIFIED BY ACT DEPARTMENT OF URBAN SERVICES 'DESIGN STANDARDS FOR URBAN INFRASTRUCTURE - STANDARD DRAWINGS'.

ALL SIGNAGE INSTALLED ON ELP'S ARE TO BE POSITIONED TO AVOID COVERING THE ELP ASSET NUMBER.

ALL SIGN BLADES ARE TO BE ERECTED AT A HEIGHT TO UNDERSIDE OF BLADE THAT CONFORMS WITH AS 1742.2 (2.0m MIN. GENERALLY, 2.5m MIN. IF OVERHANGING FOOTPATH OR IN PEDESTRIAN AREAS). EXISTING POSTS MAY BE USED IF PRACTICABLE OR SHALL BE EXTENDED OR REPLACED IF NOT.

ALL LINES TO BE ERADICATED SHALL BE REMOVED BY GRIT, SHOT OR WATER BLASTING OR OTHER APPROVED METHOD. BLACKING OUT OF LINES WITH DEGADUR OR OTHER COATINGS IS NOT PERMISSIBLE. THE CONTRACTOR SHALL REMOVE/PREPARE INCOMPATIBLE OR LOOSE AND FLAKING PAVEMENT MARKING MATERIALS PRIOR TO APPLICATION OF NEW PAVEMENT MARKINGS.

EXISTING RPM'S TO BE REMOVED ARE NOT SHOWN FOR CLARITY. THE CONTRACTOR SHALL REMOVE AND MAKE GOOD ALL REDUNDANT RPM'S. AS DIRECTED ON SITE BY THE SUPERINTENDENT REPLACE ALL MISSING OR DAMAGED RPPMS ON ALL LINETYPES

LEGEND

- ERADICATE LINEMARKING
- EXISTING LINEMARKING
- APPLY NEW LINEMARKING
- INSTALL AUDIO TACTILE LINE MARKING (REFER TO ATLM NOTES)

SIGN SCHEDULE			
DESCRIPTION	HAND	SIZE	NO. OF.
SIGNS TO BE ERECTED			
R4-1160 SPEED LIMIT (60)	-	C	1
R4-1180 SPEED LIMIT (80)	-	C	1
SIGNS TO BE REMOVED			
R4-1160 SPEED LIMIT (60)	-	B	1
R4-1180 SPEED LIMIT (80)	-	B	1

AMENDMENTS		
AMENDMENT	APPROVAL	DATE

Scale

SCALE: A1 1:500, A3 1:1000

Design Agent

R.D. Gossip Pty Ltd
Consulting Engineers
Unit 120, 12 Prawn Street
Copehill ACT 2612
Ph: 02 4551 4310

Client

Project Officer: Kencho Choden
Project Number: 30490

Project

DELIVERING ANRAM

Date: 24/09/21

Drawing Title

**PADDYS RIVER RD - SITE 14
TRAFFIC CONTROL DEVICE PLAN
SHEET 5 OF 47**

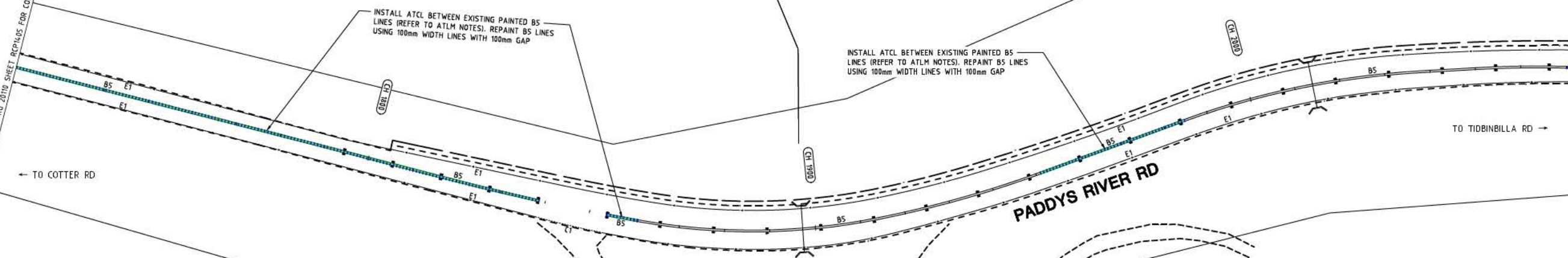
Drg. No. **RG 20110** Sheet **RCP1405** Revision **0**

WORK AS EXECUTED	DESIGN AGENT	OFFICE OF A.C.T.
DRAWING AMENDED IN ACCORDANCE WITH ADVISE FROM	RECOMMENDED FOR AUTHORIZATION	AUTHORIZED PURSUANT TO PART V of Road Transport Safety and Traffic Management ACT 1999
DATE:	R.D. GOSSIP P/L	AUTHORISING SIGNATURE
CONSULTANT	DRAWING NAME	DATE
NAME	PADDYS RIVER RD	DOCUMENT NUMBER
SIGNATURE	DELIVERING ANRAM	
DATE:	SCALE:	
	1:500	



REFER DRG. RG 20110 SHEET RCP1405 FOR CONTINUATION

REFER DRG. RG 20110 SHEET RCP1407 FOR CONTINUATION



AUDIO TACTILE LINE MARKING (ATLM) NOTES

ALL AUDIO TACTILE LINE MARKING SHALL BE IN ACCORDANCE WITH NSW RTA TECHNICAL DIRECTION ITD 2020/04

ATCL - AUDIO TACTILE CENTRE LINES
INSTALL BLACK AUDIO TACTILE CENTRE LINES

GUIDEPOST NOTES

AS DIRECTED BY THE SUPERINTENDENT ON SITE, INSTALL NEW APPROVED FLEXIBLE BASED GUIDEPOSTS TO REPLACE ALL MISSING OR DAMAGED GUIDEPOSTS AND AT ALL CULVERTS ON PADDY'S RIVER RD WITHIN THE PROJECT. ENSURE 2 GUIDEPOSTS AT EVERY HEADWALL (INCLUDING HEADWALLS BEHIND GUARDRAILS)

NOTES

THE FOLLOWING SPECIFICATIONS / STD. DRG'S ARE TO BE USED FOR THIS CONTRACT:

SPECIFICATION:
CURRENT EDITION OF ACT GOVERNMENT STANDARD SPECIFICATION FOR URBAN INFRASTRUCTURE WORKS.

ACT GOVERNMENT STD. DRG'S:
CURRENT EDITION OF DESIGN STANDARDS FOR URBAN INFRASTRUCTURE - STANDARD DRAWINGS.

GENERAL NOTES:
ALL PAVEMENT MARKINGS AND SIGN POSTING ARE TO BE IN ACCORDANCE WITH AUSTRALIAN STANDARD AS1742 EXCEPT WHERE MODIFIED BY ACT DEPARTMENT OF URBAN SERVICES 'DESIGN STANDARDS FOR URBAN INFRASTRUCTURE - STANDARD DRAWINGS'.

ALL SIGNAGE INSTALLED ON ELP'S ARE TO BE POSITIONED TO AVOID COVERING THE ELP ASSET NUMBER.

ALL SIGN BLADES ARE TO BE ERECTED AT A HEIGHT TO UNDERSIDE OF BLADE THAT CONFORMS WITH AS 1742.2 (2.0m MIN. GENERALLY, 2.5m MIN. IF OVERHANGING FOOTPATH OR IN PEDESTRIAN AREAS). EXISTING POSTS MAY BE USED IF PRACTICABLE OR SHALL BE EXTENDED OR REPLACED IF NOT.

ALL LINES TO BE ERADICATED SHALL BE REMOVED BY GRIT, SHOT OR WATER BLASTING OR OTHER APPROVED METHOD. BLACKING OUT OF LINES WITH DEGADUR OR OTHER COATINGS IS NOT PERMISSIBLE. THE CONTRACTOR SHALL REMOVE/PREPARE INCOMPATIBLE OR LOOSE AND FLAKING PAVEMENT MARKING MATERIALS PRIOR TO APPLICATION OF NEW PAVEMENT MARKINGS.

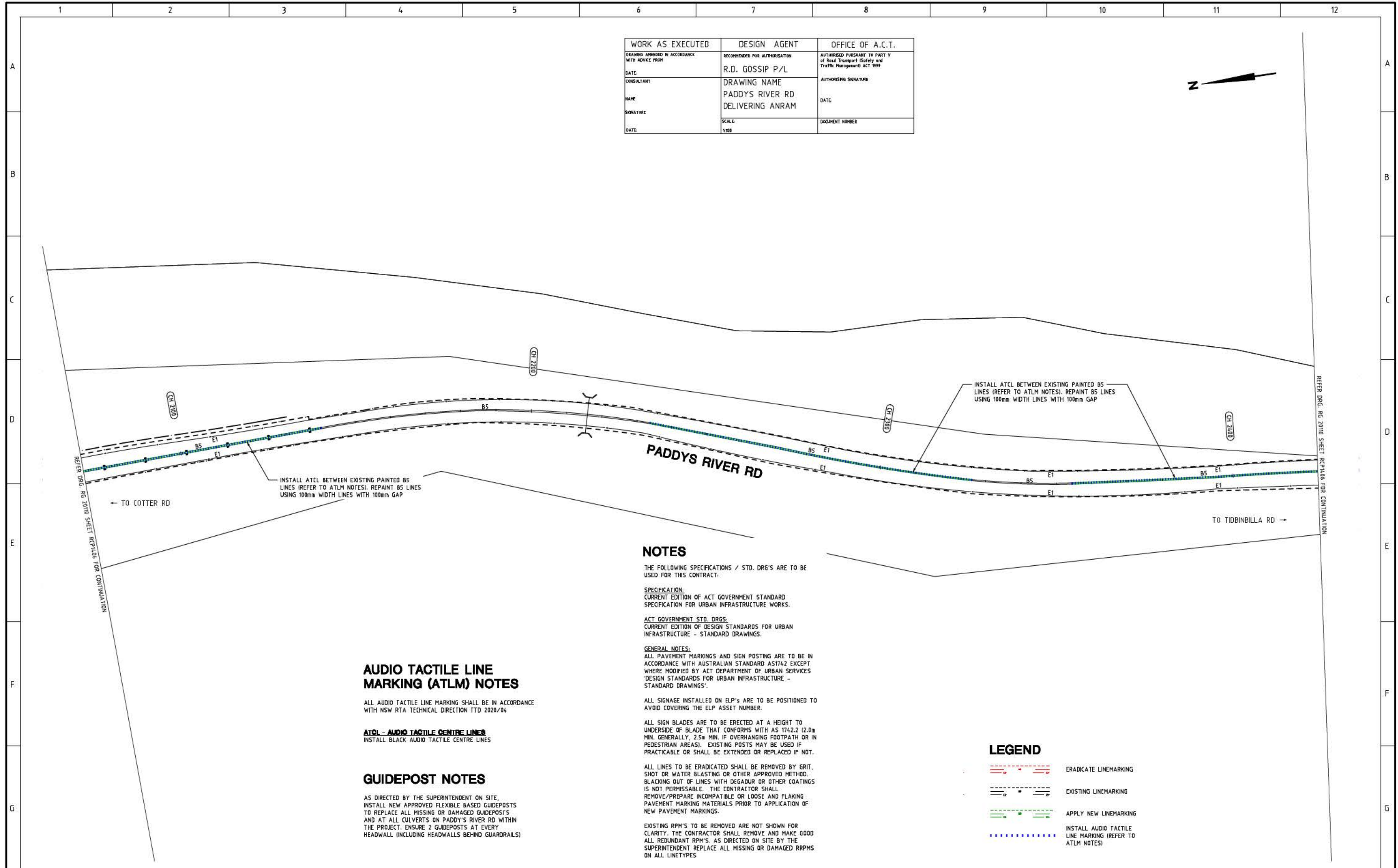
EXISTING RPM'S TO BE REMOVED ARE NOT SHOWN FOR CLARITY. THE CONTRACTOR SHALL REMOVE AND MAKE GOOD ALL REDUNDANT RPM'S. AS DIRECTED ON SITE BY THE SUPERINTENDENT REPLACE ALL MISSING OR DAMAGED RRPMS ON ALL LINETYPES

LEGEND

- ERADICATE LINEMARKING
- EXISTING LINEMARKING
- APPLY NEW LINEMARKING
- INSTALL AUDIO TACTILE LINE MARKING (REFER TO ATLM NOTES)

SIGN SCHEDULE				AMENDMENTS			Scale		Design Agent		Client		Project		Drawing Title	
DESCRIPTION				AMENDMENT			0m 10m 20m 30m 40m		R.D. Gossip Pty Ltd Consulting Engineers Unit 120, 12 Prawn Street Canberra ACT 2612 Ph: 02 4520 4100		Project Officer: Kencho Choden Project Number: 30490		DELIVERING ANRAM		PADDYS RIVER RD - SITE 14 TRAFFIC CONTROL DEVICE PLAN SHEET 6 OF 47	
SIGN SCHEDULE				APPROVAL			SCALE: A1 1:500, A3 1:1000		Designed by		ACT Government		Date		Drg. No.	
SIGN SCHEDULE				DATE					Drawn by		24/09/21		RG 20110		Sheet RCP1406	
SIGN SCHEDULE				DRAWING STAGE - LATEST DATE INDICATES DRAWING STATUS					Checked by				Revision		0	
SIGN SCHEDULE				Conceptual Sketch: 28/05/21					Approved by							
SIGN SCHEDULE				Final Sketch Plan: --/--/--												
SIGN SCHEDULE				For tendering purposes only: --/--/--												
SIGN SCHEDULE				Issued for construction: --/--/--												
SIGN SCHEDULE				W.A.E.: --/--/--												

WORK AS EXECUTED	DESIGN AGENT	OFFICE OF A.C.T.
DRAWING AMENDED IN ACCORDANCE WITH ADVICE FROM	RECOMMENDED FOR AUTHORIZATION	AUTHORIZED PURSUANT TO PART V of Road Transport Safety and Traffic Management ACT 1999
DATE	R.D. GOSSIP P/L	AUTHORISING SIGNATURE
CONSULTANT	DRAWING NAME	DATE
NAME	PADDYS RIVER RD DELIVERING ANRAM	DOCUMENT NUMBER
SIGNATURE	SCALE	
DATE	1:500	



NOTES

THE FOLLOWING SPECIFICATIONS / STD. DRG'S ARE TO BE USED FOR THIS CONTRACT:

SPECIFICATION:
CURRENT EDITION OF ACT GOVERNMENT STANDARD SPECIFICATION FOR URBAN INFRASTRUCTURE WORKS.

ACT GOVERNMENT STD. DRGS:
CURRENT EDITION OF DESIGN STANDARDS FOR URBAN INFRASTRUCTURE - STANDARD DRAWINGS.

GENERAL NOTES:
ALL PAVEMENT MARKINGS AND SIGN POSTING ARE TO BE IN ACCORDANCE WITH AUSTRALIAN STANDARD AS1742 EXCEPT WHERE MODIFIED BY ACT DEPARTMENT OF URBAN SERVICES 'DESIGN STANDARDS FOR URBAN INFRASTRUCTURE - STANDARD DRAWINGS'.

ALL SIGNAGE INSTALLED ON ELP'S ARE TO BE POSITIONED TO AVOID COVERING THE ELP ASSET NUMBER.

ALL SIGN BLADES ARE TO BE ERECTED AT A HEIGHT TO UNDERSIDE OF BLADE THAT CONFORMS WITH AS 1742.2 (2.0m MIN. GENERALLY, 2.5m MIN. IF OVERHANGING FOOTPATH OR IN PEDESTRIAN AREAS). EXISTING POSTS MAY BE USED IF PRACTICABLE OR SHALL BE EXTENDED OR REPLACED IF NOT.

ALL LINES TO BE ERADICATED SHALL BE REMOVED BY GRIT, SHOT OR WATER BLASTING OR OTHER APPROVED METHOD. BLACKING OUT OF LINES WITH DEGADUR OR OTHER COATINGS IS NOT PERMISSIBLE. THE CONTRACTOR SHALL REMOVE/PREPARE INCOMPATIBLE OR LOOSE AND FLAKING PAVEMENT MARKING MATERIALS PRIOR TO APPLICATION OF NEW PAVEMENT MARKINGS.

EXISTING RPM'S TO BE REMOVED ARE NOT SHOWN FOR CLARITY. THE CONTRACTOR SHALL REMOVE AND MAKE GOOD ALL REDUNDANT RPM'S. AS DIRECTED ON SITE BY THE SUPERINTENDENT REPLACE ALL MISSING OR DAMAGED RPPMS ON ALL LINETYPES

AUDIO TACTILE LINE MARKING (ATLM) NOTES

ALL AUDIO TACTILE LINE MARKING SHALL BE IN ACCORDANCE WITH NSW RTA TECHNICAL DIRECTION ITD 2020/04

ATCL - AUDIO TACTILE CENTRE LINES

INSTALL BLACK AUDIO TACTILE CENTRE LINES

GUIDEPOST NOTES

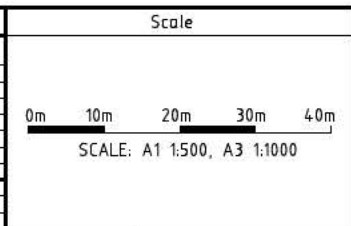
AS DIRECTED BY THE SUPERINTENDENT ON SITE, INSTALL NEW APPROVED FLEXIBLE BASED GUIDEPOSTS TO REPLACE ALL MISSING OR DAMAGED GUIDEPOSTS AND AT ALL CULVERTS ON PADDY'S RIVER RD WITHIN THE PROJECT. ENSURE 2 GUIDEPOSTS AT EVERY HEADWALL (INCLUDING HEADWALLS BEHIND GUARDRAILS)

LEGEND

- ERADICATE LINEMARKING
- EXISTING LINEMARKING
- APPLY NEW LINEMARKING
- INSTALL AUDIO TACTILE LINE MARKING (REFER TO ATLM NOTES)

SIGN SCHEDULE			
DESCRIPTION	HAND	SIZE	NO. OF.
SIGNS TO BE ERECTED			
-	-	-	-
SIGNS TO BE REMOVED			
-	-	-	-

AMENDMENTS		
AMENDMENT	APPROVAL	DATE



Design Agent

R.D. Gossip Pty Ltd
Consulting Engineers
Unit 120, 12 Prawn Street
Copehill ACT 2612
Ph: 02 4551 4310

Client

Project Officer: Kencho Choden
Project Number: 30490

ACT Government

Project

DELIVERING ANRAM

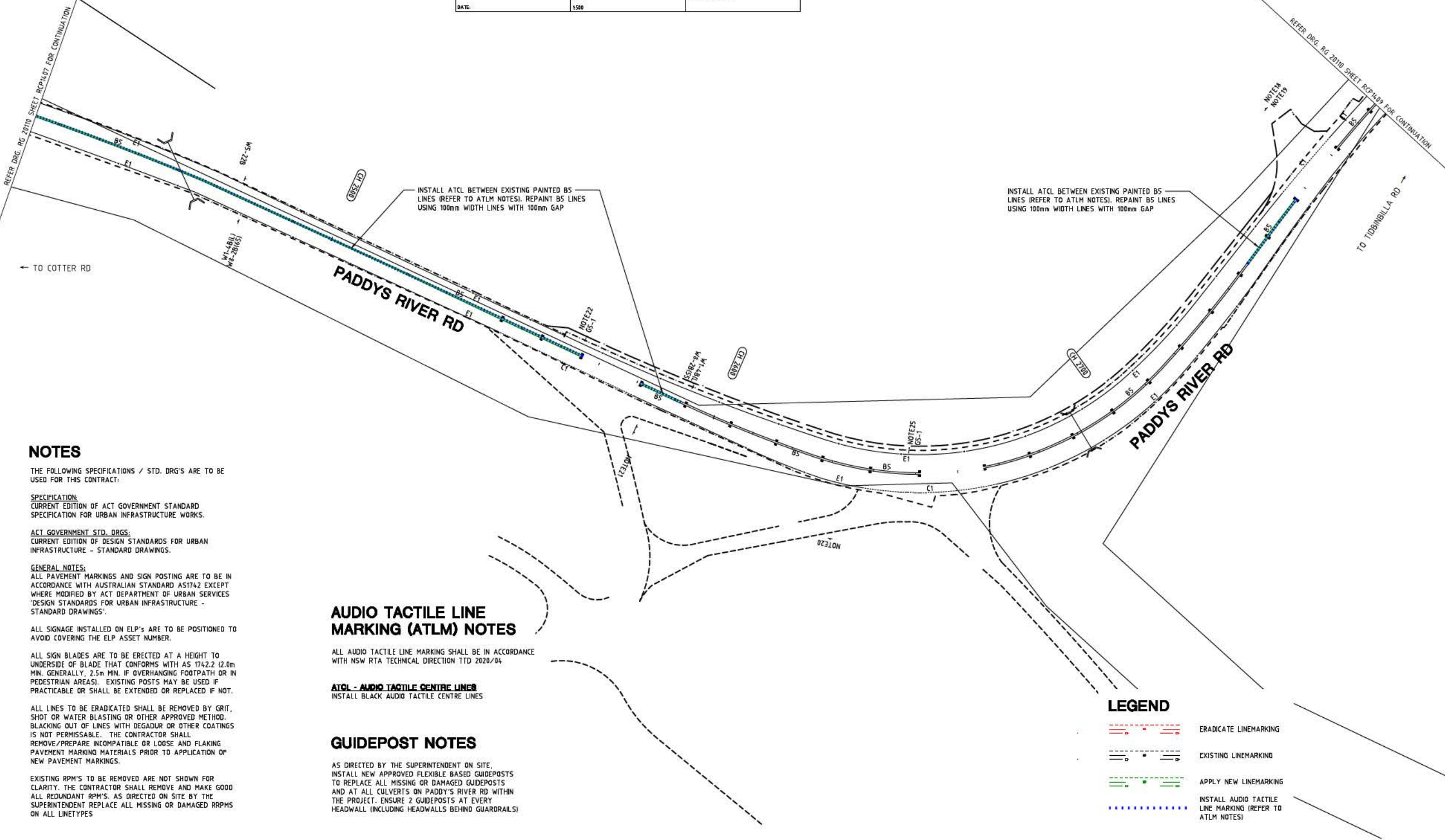
Date: 24/09/21

Drawing Title

PADDY'S RIVER RD - SITE 14
TRAFFIC CONTROL DEVICE PLAN
SHEET 7 OF 47

Org. No. RG 20110
Sheet RCP1407
Revision 0

WORK AS EXECUTED	DESIGN AGENT	OFFICE OF A.C.T.
DRAWING AMENDED IN ACCORDANCE WITH ADVICE FROM:	RECOMMENDED FOR AUTHORIZATION	AUTHORIZED PURSUANT TO PART V of Road Transport (Safety and Traffic Management) ACT 1999
DATE:	R.D. GOSSIP P/L	AUTHORISING SIGNATURE
CONSULTANT	DRAWING NAME	DATE:
NAME	PADDYS RIVER RD DELIVERING ANRAM	DOCUMENT NUMBER
SIGNATURE	SCALE	
DATE:	1:500	



NOTES

THE FOLLOWING SPECIFICATIONS / STD. DRG'S ARE TO BE USED FOR THIS CONTRACT:

SPECIFICATION:
CURRENT EDITION OF ACT GOVERNMENT STANDARD SPECIFICATION FOR URBAN INFRASTRUCTURE WORKS.

ACT GOVERNMENT STD. DRGS:
CURRENT EDITION OF DESIGN STANDARDS FOR URBAN INFRASTRUCTURE - STANDARD DRAWINGS.

GENERAL NOTES:
ALL PAVEMENT MARKINGS AND SIGN POSTING ARE TO BE IN ACCORDANCE WITH AUSTRALIAN STANDARD AS1742 EXCEPT WHERE MODIFIED BY ACT DEPARTMENT OF URBAN SERVICES 'DESIGN STANDARDS FOR URBAN INFRASTRUCTURE - STANDARD DRAWINGS'.

ALL SIGNAGE INSTALLED ON ELP'S ARE TO BE POSITIONED TO AVOID COVERING THE ELP ASSET NUMBER.

ALL SIGN BLADES ARE TO BE ERECTED AT A HEIGHT TO UNDERSIDE OF BLADE THAT CONFORMS WITH AS 1742.2 (2.0m MIN. GENERALLY, 2.5m MIN. IF OVERHANGING FOOTPATH OR IN PEDESTRIAN AREAS). EXISTING POSTS MAY BE USED IF PRACTICABLE OR SHALL BE EXTENDED OR REPLACED IF NOT.

ALL LINES TO BE ERADICATED SHALL BE REMOVED BY GRIT, SHOT OR WATER BLASTING OR OTHER APPROVED METHOD. BLACKING OUT OF LINES WITH DEGADUR OR OTHER COATINGS IS NOT PERMISSABLE. THE CONTRACTOR SHALL REMOVE/PREPARE INCOMPATIBLE OR LOOSE AND FLAKING PAVEMENT MARKING MATERIALS PRIOR TO APPLICATION OF NEW PAVEMENT MARKINGS.

EXISTING RPPM'S TO BE REMOVED ARE NOT SHOWN FOR CLARITY. THE CONTRACTOR SHALL REMOVE AND MAKE GOOD ALL REDUNDANT RPPM'S, AS DIRECTED ON SITE BY THE SUPERINTENDENT REPLACE ALL MISSING OR DAMAGED RPPMS ON ALL LINETYPES

AUDIO TACTILE LINE MARKING (ATLM) NOTES

ALL AUDIO TACTILE LINE MARKING SHALL BE IN ACCORDANCE WITH NSW RTA TECHNICAL DIRECTION TTD 2020/04

ATCL - AUDIO TACTILE CENTRE LINES

INSTALL BLACK AUDIO TACTILE CENTRE LINES

GUIDEPOST NOTES

AS DIRECTED BY THE SUPERINTENDENT ON SITE, INSTALL NEW APPROVED FLEXIBLE BASED GUIDEPOSTS TO REPLACE ALL MISSING OR DAMAGED GUIDEPOSTS AND AT ALL CULVERTS ON PADDY'S RIVER RD WITHIN THE PROJECT. ENSURE 2 GUIDEPOSTS AT EVERY HEADWALL (INCLUDING HEADWALLS BEHIND GUARDRAILS)

LEGEND

- ERADICATE LINEMARKING
- EXISTING LINEMARKING
- APPLY NEW LINEMARKING
- INSTALL AUDIO TACTILE LINE MARKING (REFER TO ATLM NOTES)

SIGN SCHEDULE			
DESCRIPTION	HAND	SIZE	NO. OF.
SIGNS TO BE ERECTED			
-	-	-	-
SIGNS TO BE REMOVED			
-	-	-	-

AMENDMENTS		
AMENDMENT	APPROVAL	DATE

DRAWING STAGE - LATEST DATE INDICATES DRAWING STATUS

Conceptual Sketch: 28/05/21	Final Sketch Plan: --/--/--	Final Design: 24/09/21
For tendering purposes only: --/--/--	Issued for construction: --/--/--	W.A.E.: --/--/--

Scale

SCALE: A1 1:500, A3 1:1000

Design Agent

R.D. Gossip Pty Ltd
Consulting Engineers
Unit 120, 12 Princes Street
Canberra ACT 2612
Ph: 02 4251 4310

Client

Project Officer: Kencho Choden
Project Number: 30490

ACT Government

Project

DELIVERING ANRAM

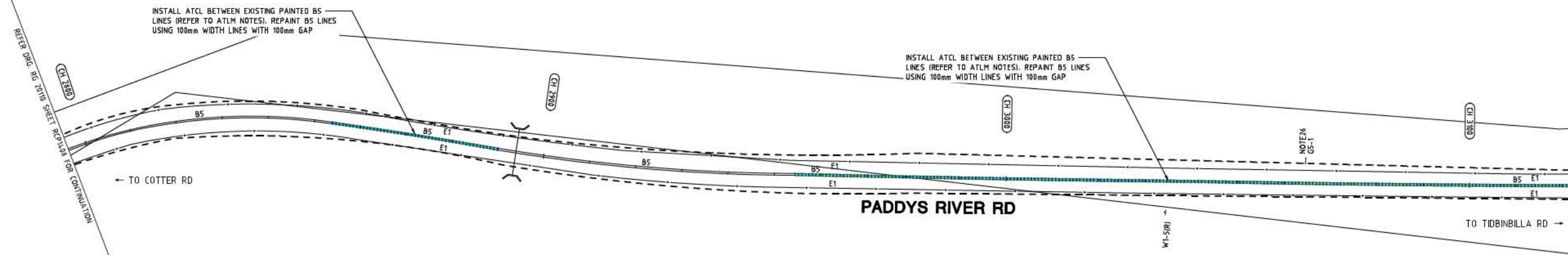
Date: 24/09/21

Drawing Title

**PADDYS RIVER RD - SITE 14
TRAFFIC CONTROL DEVICE PLAN
SHEET 8 OF 47**

Drg. No.	Sheet	Revision
RG 20110	RCP1408	0

WORK AS EXECUTED	DESIGN AGENT	OFFICE OF A.C.T.
DRAWING AMENDED IN ACCORDANCE WITH ADVICE FROM	RECOMMENDED FOR AUTHORIZATION	AUTHORIZED PURSUANT TO PART V of Road Transport Safety and Traffic Management ACT 1999
DATE:	R.D. GOSSIP P/L	AUTHORISING SIGNATURE
CONSULTANT	DRAWING NAME	DATE
NAME	PADDYS RIVER RD DELIVERING ANRAM	DOCUMENT NUMBER
SIGNATURE	SCALE	
DATE:	1:500	



NOTES

THE FOLLOWING SPECIFICATIONS / STD. DRG'S ARE TO BE USED FOR THIS CONTRACT:

SPECIFICATION:
CURRENT EDITION OF ACT GOVERNMENT STANDARD SPECIFICATION FOR URBAN INFRASTRUCTURE WORKS.

ACT GOVERNMENT STD. DRGS:
CURRENT EDITION OF DESIGN STANDARDS FOR URBAN INFRASTRUCTURE - STANDARD DRAWINGS.

GENERAL NOTES:
ALL PAVEMENT MARKINGS AND SIGN POSTING ARE TO BE IN ACCORDANCE WITH AUSTRALIAN STANDARD AS1742 EXCEPT WHERE MODIFIED BY ACT DEPARTMENT OF URBAN SERVICES 'DESIGN STANDARDS FOR URBAN INFRASTRUCTURE - STANDARD DRAWINGS'.

ALL SIGNAGE INSTALLED ON ELP'S ARE TO BE POSITIONED TO AVOID COVERING THE ELP ASSET NUMBER.

ALL SIGN BLADES ARE TO BE ERECTED AT A HEIGHT TO UNDERSIDE OF BLADE THAT CONFORMS WITH AS 1742.2 (2.0m MIN. GENERALLY, 2.5m MIN. IF OVERHANGING FOOTPATH OR IN PEDESTRIAN AREAS). EXISTING POSTS MAY BE USED IF PRACTICABLE OR SHALL BE EXTENDED OR REPLACED IF NOT.

ALL LINES TO BE ERADICATED SHALL BE REMOVED BY GRIT, SHOT OR WATER BLASTING OR OTHER APPROVED METHOD. BLACKING OUT OF LINES WITH DEGADUR OR OTHER COATINGS IS NOT PERMISSIBLE. THE CONTRACTOR SHALL REMOVE/PREPARE INCOMPATIBLE OR LOOSE AND FLAKING PAVEMENT MARKING MATERIALS PRIOR TO APPLICATION OF NEW PAVEMENT MARKINGS.

EXISTING RPM'S TO BE REMOVED ARE NOT SHOWN FOR CLARITY. THE CONTRACTOR SHALL REMOVE AND MAKE GOOD ALL REDUNDANT RPM'S. AS DIRECTED ON SITE BY THE SUPERINTENDENT REPLACE ALL MISSING OR DAMAGED RRPMS ON ALL LINETYPES

AUDIO TACTILE LINE MARKING (ATLM) NOTES

ALL AUDIO TACTILE LINE MARKING SHALL BE IN ACCORDANCE WITH NSW RTA TECHNICAL DIRECTION ITD 2020/04

ATCL - AUDIO TACTILE CENTRE LINES

INSTALL BLACK AUDIO TACTILE CENTRE LINES

GUIDEPOST NOTES

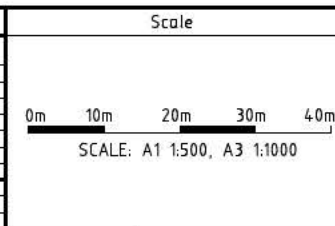
AS DIRECTED BY THE SUPERINTENDENT ON SITE, INSTALL NEW APPROVED FLEXIBLE BASED GUIDEPOSTS TO REPLACE ALL MISSING OR DAMAGED GUIDEPOSTS AND AT ALL CULVERTS ON PADDY'S RIVER RD WITHIN THE PROJECT. ENSURE 2 GUIDEPOSTS AT EVERY HEADWALL (INCLUDING HEADWALLS BEHIND GUARDRAILS)

LEGEND

- ERADICATE LINEMARKING
- EXISTING LINEMARKING
- APPLY NEW LINEMARKING
- INSTALL AUDIO TACTILE LINE MARKING (REFER TO ATLM NOTES)

SIGN SCHEDULE			
DESCRIPTION	HAND	SIZE	NO. OF.
SIGNS TO BE ERECTED			
-	-	-	-
SIGNS TO BE REMOVED			
-	-	-	-

AMENDMENTS		
AMENDMENT	APPROVAL	DATE



Design Agent

R.D. Gossip Pty Ltd
Consulting Engineers
Unit 120, 12 Prawn Street
COTTERELL ACT 2612
Ph: 02 4250 4100

Designed by
Drawn by
Checked by
Approved by

Client

Project Officer: Kencho Choden
Project Number: 30490

ACT Government

Project

DELIVERING ANRAM

Date: 24/09/21

Drawing Title

PADDYS RIVER RD - SITE 14
TRAFFIC CONTROL DEVICE PLAN
SHEET 9 OF 47

Drg. No. RG 20110
Sheet RCP1409
Revision 0

WORK AS EXECUTED	DESIGN AGENT	OFFICE OF A.C.T.
DRAWING AMENDED IN ACCORDANCE WITH ADVICE FROM	RECOMMENDED FOR AUTHORIZATION	AUTHORIZED PURSUANT TO PART V of Road Transport Safety and Traffic Management ACT 1999
DATE:	R.D. GOSSIP P/L	AUTHORISING SIGNATURE
CONSULTANT	DRAWING NAME	DATE
NAME	PADDYS RIVER RD DELIVERING ANRAM	DOCUMENT NUMBER
SIGNATURE	SCALE:	
DATE:	1:500	



REFER DRG. RG 2010 SHEET RCP14/9 FOR CONTINUATION

REFER DRG. RG 2010 SHEET RCP14/11 FOR CONTINUATION

INSTALL ATCL BETWEEN EXISTING PAINTED BS LINES (REFER TO ATLM NOTES). REPAINT BS LINES USING 100mm WIDTH LINES WITH 100mm GAP

ERADICATE SEPARATION LINE. INSTALL ATCL (REFER TO ATLM NOTES). PAINT SEPARATION LINE

INSTALL ATCL BETWEEN EXISTING PAINTED BS LINES (REFER TO ATLM NOTES). REPAINT BS LINES USING 100mm WIDTH LINES WITH 100mm GAP

PADDYS RIVER RD

← TO COTTER

TO TIDBINBILLA RD →

NOTES

THE FOLLOWING SPECIFICATIONS / STD. DRG'S ARE TO BE USED FOR THIS CONTRACT:

SPECIFICATION:
CURRENT EDITION OF ACT GOVERNMENT STANDARD SPECIFICATION FOR URBAN INFRASTRUCTURE WORKS.

ACT GOVERNMENT STD. DRGS:
CURRENT EDITION OF DESIGN STANDARDS FOR URBAN INFRASTRUCTURE - STANDARD DRAWINGS.

GENERAL NOTES:
ALL PAVEMENT MARKINGS AND SIGN POSTING ARE TO BE IN ACCORDANCE WITH AUSTRALIAN STANDARD AS1742 EXCEPT WHERE MODIFIED BY ACT DEPARTMENT OF URBAN SERVICES 'DESIGN STANDARDS FOR URBAN INFRASTRUCTURE - STANDARD DRAWINGS'.

ALL SIGNAGE INSTALLED ON ELP'S ARE TO BE POSITIONED TO AVOID COVERING THE ELP ASSET NUMBER.

ALL SIGN BLADES ARE TO BE ERECTED AT A HEIGHT TO UNDERSIDE OF BLADE THAT CONFORMS WITH AS 1742.2 (2.0m MIN. GENERALLY, 2.5m MIN. IF OVERHANGING FOOTPATH OR IN PEDESTRIAN AREAS). EXISTING POSTS MAY BE USED IF PRACTICABLE OR SHALL BE EXTENDED OR REPLACED IF NOT.

ALL LINES TO BE ERADICATED SHALL BE REMOVED BY GRIT, SHOT OR WATER BLASTING OR OTHER APPROVED METHOD. BLACKING OUT OF LINES WITH DEGADUR OR OTHER COATINGS IS NOT PERMISSIBLE. THE CONTRACTOR SHALL REMOVE/PREPARE INCOMPATIBLE OR LOOSE AND FLAKING PAVEMENT MARKING MATERIALS PRIOR TO APPLICATION OF NEW PAVEMENT MARKINGS.

EXISTING RPM'S TO BE REMOVED ARE NOT SHOWN FOR CLARITY. THE CONTRACTOR SHALL REMOVE AND MAKE GOOD ALL REDUNDANT RPM'S. AS DIRECTED ON SITE BY THE SUPERINTENDENT REPLACE ALL MISSING OR DAMAGED RPPMS ON ALL LINETYPES

AUDIO TACTILE LINE MARKING (ATLM) NOTES

ALL AUDIO TACTILE LINE MARKING SHALL BE IN ACCORDANCE WITH NSW RTA TECHNICAL DIRECTION ITD 2020/04

ATCL - AUDIO TACTILE CENTRE LINES

INSTALL BLACK AUDIO TACTILE CENTRE LINES

GUIDEPOST NOTES

AS DIRECTED BY THE SUPERINTENDENT ON SITE, INSTALL NEW APPROVED FLEXIBLE BASED GUIDEPOSTS TO REPLACE ALL MISSING OR DAMAGED GUIDEPOSTS AND AT ALL CULVERTS ON PADDY'S RIVER RD WITHIN THE PROJECT. ENSURE 2 GUIDEPOSTS AT EVERY HEADWALL INCLUDING HEADWALLS BEHIND GUARDRAILS

LEGEND

- ERADICATE LINEMARKING
- EXISTING LINEMARKING
- APPLY NEW LINEMARKING
- INSTALL AUDIO TACTILE LINE MARKING (REFER TO ATLM NOTES)

SIGN SCHEDULE				AMENDMENTS		
DESCRIPTION	HAND	SIZE	NO. OF.	AMENDMENT	APPROVAL	DATE
SIGNS TO BE ERECTED						
SIGNS TO BE REMOVED						
DRAWING STAGE - LATEST DATE INDICATES DRAWING STATUS						
Conceptual Sketch: 28/05/21		Final Sketch Plan: --/--/--		Final Design: 24/09/21		
For tendering purposes only: --/--/--		Issued for construction: --/--/--		W.A.E.: --/--/--		

Scale
0m 10m 20m 30m 40m
SCALE: A1 1:500, A3 1:1000

Design Agent

R.D. Gossip Pty Ltd
Consulting Engineers
Unit 120, 12 Prawn Street
Copehill ACT 2612
Ph: 02 4520 4310

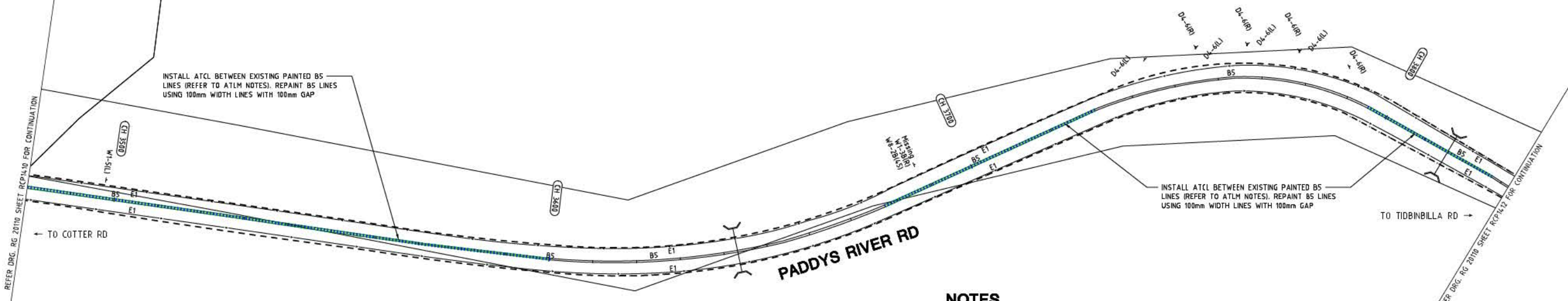
Client

Project Officer: Kencho Choden
Project Number: 30490

ACT Government

Project	Drawing Title
DELIVERING ANRAM	PADDYS RIVER RD - SITE 14 TRAFFIC CONTROL DEVICE PLAN SHEET 10 OF 47
Date: 24/09/21	Drg. No. RG 20110 Sheet RCP14/10 Revision 0

WORK AS EXECUTED	DESIGN AGENT	OFFICE OF A.C.T.
DRAWING AMENDED IN ACCORDANCE WITH ADVCC PROC	RECOMMENDED FOR AUTHORISATION R.D. GOSSIP P/L	AUTHORISED PURSUANT TO PART V of Road Transport Safety and Traffic Management ACT 1999
DATE:		AUTHORISING SIGNATURE:
CONSULTANT:	DRAWING NAME PADDYS RIVER RD DELIVERING ANRAM	DATE:
NAME:	SCALE: 1:500	DOCUMENT NUMBER:
SIGNATURE:		
DATE:		



AUDIO TACTILE LINE MARKING (ATLM) NOTES

ALL AUDIO TACTILE LINE MARKING SHALL BE IN ACCORDANCE WITH NSW RTA TECHNICAL DIRECTION ITD 2020/04

ATCL - AUDIO TACTILE CENTRE LINES

INSTALL BLACK AUDIO TACTILE CENTRE LINES

GUIDEPOST NOTES

AS DIRECTED BY THE SUPERINTENDENT ON SITE, INSTALL NEW APPROVED FLEXIBLE BASED GUIDEPOSTS TO REPLACE ALL MISSING OR DAMAGED GUIDEPOSTS AND AT ALL CULVERTS ON PADDY'S RIVER RD WITHIN THE PROJECT. ENSURE 2 GUIDEPOSTS AT EVERY HEADWALL (INCLUDING HEADWALLS BEHIND GUARDRAILS)

LEGEND

- ERADICATE LINEMARKING
- EXISTING LINEMARKING
- APPLY NEW LINEMARKING
- INSTALL AUDIO TACTILE LINE MARKING (REFER TO ATLM NOTES)

NOTES

THE FOLLOWING SPECIFICATIONS / STD. DRG'S ARE TO BE USED FOR THIS CONTRACT:

SPECIFICATION:
CURRENT EDITION OF ACT GOVERNMENT STANDARD SPECIFICATION FOR URBAN INFRASTRUCTURE WORKS.

ACT GOVERNMENT STD. DRGS:
CURRENT EDITION OF DESIGN STANDARDS FOR URBAN INFRASTRUCTURE - STANDARD DRAWINGS.

GENERAL NOTES:
ALL PAVEMENT MARKINGS AND SIGN POSTING ARE TO BE IN ACCORDANCE WITH AUSTRALIAN STANDARD AS1742 EXCEPT WHERE MODIFIED BY ACT DEPARTMENT OF URBAN SERVICES 'DESIGN STANDARDS FOR URBAN INFRASTRUCTURE - STANDARD DRAWINGS'.

ALL SIGNAGE INSTALLED ON ELP'S ARE TO BE POSITIONED TO AVOID COVERING THE ELP ASSET NUMBER.

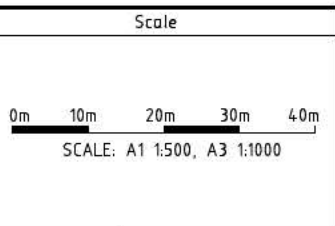
ALL SIGN BLADES ARE TO BE ERECTED AT A HEIGHT TO UNDERSIDE OF BLADE THAT CONFORMS WITH AS 1742.2 (2.0m MIN. GENERALLY, 2.5m MIN. IF OVERHANGING FOOTPATH OR IN PEDESTRIAN AREAS). EXISTING POSTS MAY BE USED IF PRACTICABLE OR SHALL BE EXTENDED OR REPLACED IF NOT.

ALL LINES TO BE ERADICATED SHALL BE REMOVED BY GRIT, SHOT OR WATER BLASTING OR OTHER APPROVED METHOD. BLACKING OUT OF LINES WITH DEGADUR OR OTHER COATINGS IS NOT PERMISSIBLE. THE CONTRACTOR SHALL REMOVE/PREPARE INCOMPATIBLE OR LOOSE AND FLAKING PAVEMENT MARKING MATERIALS PRIOR TO APPLICATION OF NEW PAVEMENT MARKINGS.

EXISTING RPM'S TO BE REMOVED ARE NOT SHOWN FOR CLARITY. THE CONTRACTOR SHALL REMOVE AND MAKE GOOD ALL REDUNDANT RPM'S. AS DIRECTED ON SITE BY THE SUPERINTENDENT REPLACE ALL MISSING OR DAMAGED RPPMS ON ALL LINETYPES

SIGN SCHEDULE			
DESCRIPTION	HAND	SIZE	NO. OF.
SIGNS TO BE ERECTED			
-			
SIGNS TO BE REMOVED			
-			

AMENDMENTS		
AMENDMENT	APPROVAL	DATE



Design Agent

R.D. Gossip Pty Ltd
Consulting Engineers
Unit 120, 12 Princes Street
Canberra, ACT 2612
Ph: 02 4251 4310

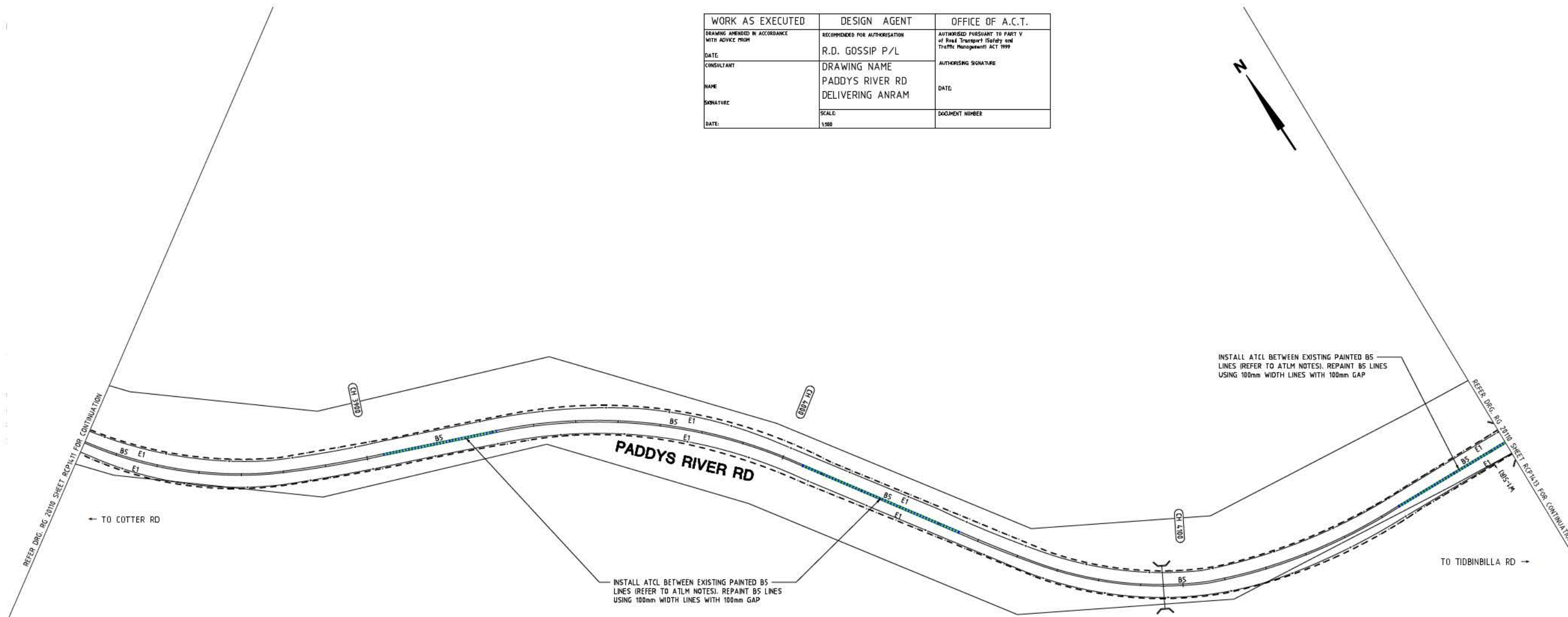
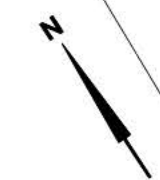
Client

Project Officer: Kencho Choden
Project Number: 30490

ACT Government

Project		Drawing Title	
DELIVERING ANRAM		PADDY'S RIVER RD - SITE 14 TRAFFIC CONTROL DEVICE PLAN SHEET 11 OF 47	
Date	24/09/21	Dwg. No.	RG 20110
		Sheet	RCP14-11
		Revision	0

WORK AS EXECUTED	DESIGN AGENT	OFFICE OF A.C.T.
DRAWING AMENDED IN ACCORDANCE WITH ADVCC PROGRAM	RECOMMENDED FOR AUTHORIZATION	AUTHORIZED PURSUANT TO PART V of Road Transport Safety and Traffic Management ACT 1999
DATE:	R.D. GOSSIP P/L	AUTHORISING SIGNATURE
CONSULTANT	DRAWING NAME	DATE
NAME	PADDYS RIVER RD DELIVERING ANRAM	DOCUMENT NUMBER
SIGNATURE	SCALE:	
DATE:	1:500	



NOTES

THE FOLLOWING SPECIFICATIONS / STD. DRG'S ARE TO BE USED FOR THIS CONTRACT:

SPECIFICATION:
CURRENT EDITION OF ACT GOVERNMENT STANDARD SPECIFICATION FOR URBAN INFRASTRUCTURE WORKS.

ACT GOVERNMENT STD. DRGS:
CURRENT EDITION OF DESIGN STANDARDS FOR URBAN INFRASTRUCTURE - STANDARD DRAWINGS.

GENERAL NOTES:
ALL PAVEMENT MARKINGS AND SIGN POSTING ARE TO BE IN ACCORDANCE WITH AUSTRALIAN STANDARD AS1742 EXCEPT WHERE MODIFIED BY ACT DEPARTMENT OF URBAN SERVICES 'DESIGN STANDARDS FOR URBAN INFRASTRUCTURE - STANDARD DRAWINGS'.

ALL SIGNAGE INSTALLED ON ELP'S ARE TO BE POSITIONED TO AVOID COVERING THE ELP ASSET NUMBER.

ALL SIGN BLADES ARE TO BE ERECTED AT A HEIGHT TO UNDERSIDE OF BLADE THAT CONFORMS WITH AS 1742.2 (2.0m MIN. GENERALLY, 2.5m MIN. IF OVERHANGING FOOTPATH OR IN PEDESTRIAN AREAS). EXISTING POSTS MAY BE USED IF PRACTICABLE OR SHALL BE EXTENDED OR REPLACED IF NOT.

ALL LINES TO BE ERADICATED SHALL BE REMOVED BY GRIT, SHOT OR WATER BLASTING OR OTHER APPROVED METHOD. BLACKING OUT OF LINES WITH DEGAUR OR OTHER COATINGS IS NOT PERMISSIBLE. THE CONTRACTOR SHALL REMOVE/PREPARE INCOMPATIBLE OR LOOSE AND FLAKING PAVEMENT MARKING MATERIALS PRIOR TO APPLICATION OF NEW PAVEMENT MARKINGS.

EXISTING RPM'S TO BE REMOVED ARE NOT SHOWN FOR CLARITY. THE CONTRACTOR SHALL REMOVE AND MAKE GOOD ALL REDUNDANT RPM'S. AS DIRECTED ON SITE BY THE SUPERINTENDENT REPLACE ALL MISSING OR DAMAGED RRPMS ON ALL LINETYPES.

AUDIO TACTILE LINE MARKING (ATLM) NOTES

ALL AUDIO TACTILE LINE MARKING SHALL BE IN ACCORDANCE WITH NSW RTA TECHNICAL DIRECTION TTD 2020/04

ATCL - AUDIO TACTILE CENTRE LINES

INSTALL BLACK AUDIO TACTILE CENTRE LINES

GUIDEPOST NOTES

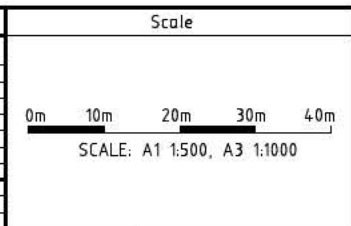
AS DIRECTED BY THE SUPERINTENDENT ON SITE, INSTALL NEW APPROVED FLEXIBLE BASED GUIDEPOSTS TO REPLACE ALL MISSING OR DAMAGED GUIDEPOSTS AND AT ALL CULVERTS ON PADDY'S RIVER RD WITHIN THE PROJECT. ENSURE 2 GUIDEPOSTS AT EVERY HEADWALL (INCLUDING HEADWALLS BEHIND GUARDRAILS)

LEGEND

- ERADICATE LINEMARKING
- EXISTING LINEMARKING
- APPLY NEW LINEMARKING
- INSTALL AUDIO TACTILE LINE MARKING (REFER TO ATLM NOTES)

SIGN SCHEDULE			
DESCRIPTION	HAND	SIZE	NO. OF.
SIGNS TO BE ERECTED			
SIGNS TO BE REMOVED			

AMENDMENTS		
AMENDMENT	APPROVAL	DATE



Design Agent

R.D. Gossip Pty Ltd
Consulting Engineers
Unit 120, 12 Prawn Street
Cootamundra, ACT 2612
Ph: 62 4521 4310

Client

Project Officer: Kencho Choden
Project Number: 30490

ACT Government

Project

DELIVERING ANRAM

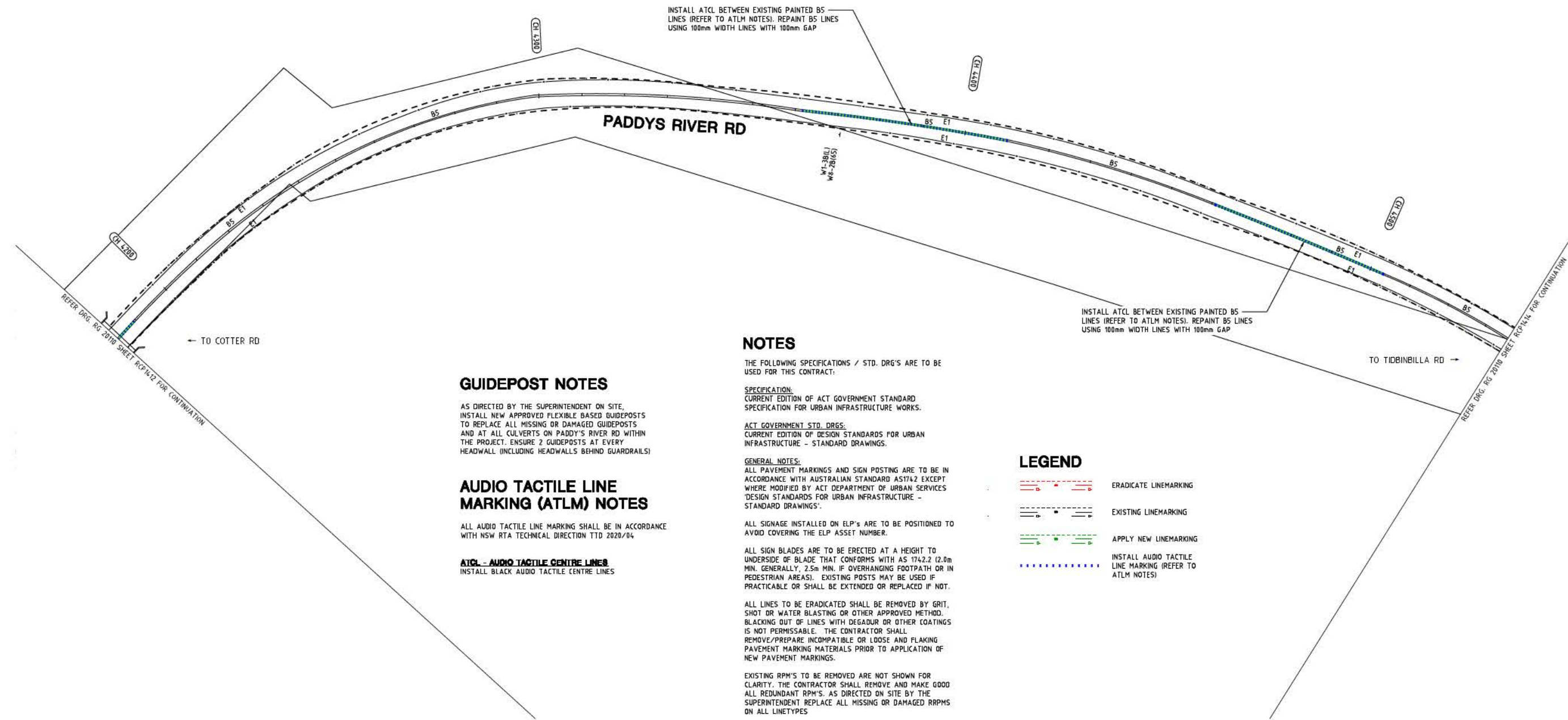
Date: 24/09/21

Drawing Title

PADDYS RIVER RD - SITE 14
TRAFFIC CONTROL DEVICE PLAN
SHEET 12 OF 47

Drg. No. RG 20110
Sheet RCP1412
Revision 0

WORK AS EXECUTED	DESIGN AGENT	OFFICE OF A.C.T.
DRAWING AMENDED IN ACCORDANCE WITH ADVICE FROM	RECOMMENDED FOR AUTHORIZATION	AUTHORIZED PURSUANT TO PART V of Road Transport Safety and Traffic Management ACT 1999
DATE:	R.D. GOSSIP P/L	AUTHORISING SIGNATURE
CONSULTANT	DRAWING NAME	DATE
NAME	PADDYS RIVER RD DELIVERING ANRAM	DOCUMENT NUMBER
SIGNATURE	SCALE	
DATE:	1:500	



GUIDEPOST NOTES

AS DIRECTED BY THE SUPERINTENDENT ON SITE, INSTALL NEW APPROVED FLEXIBLE BASED GUIDEPOSTS TO REPLACE ALL MISSING OR DAMAGED GUIDEPOSTS AND AT ALL CULVERTS ON PADDY'S RIVER RD WITHIN THE PROJECT. ENSURE 2 GUIDEPOSTS AT EVERY HEADWALL (INCLUDING HEADWALLS BEHIND GUARDRAILS)

AUDIO TACTILE LINE MARKING (ATLM) NOTES

ALL AUDIO TACTILE LINE MARKING SHALL BE IN ACCORDANCE WITH NSW RTA TECHNICAL DIRECTION TTD 2020/04

ATCL - AUDIO TACTILE CENTRE LINES

INSTALL BLACK AUDIO TACTILE CENTRE LINES

NOTES

THE FOLLOWING SPECIFICATIONS / STD. DRG'S ARE TO BE USED FOR THIS CONTRACT:

SPECIFICATION:
CURRENT EDITION OF ACT GOVERNMENT STANDARD SPECIFICATION FOR URBAN INFRASTRUCTURE WORKS.

ACT GOVERNMENT STD. DRGS:
CURRENT EDITION OF DESIGN STANDARDS FOR URBAN INFRASTRUCTURE - STANDARD DRAWINGS.

GENERAL NOTES:
ALL PAVEMENT MARKINGS AND SIGN POSTING ARE TO BE IN ACCORDANCE WITH AUSTRALIAN STANDARD AS1742 EXCEPT WHERE MODIFIED BY ACT DEPARTMENT OF URBAN SERVICES 'DESIGN STANDARDS FOR URBAN INFRASTRUCTURE - STANDARD DRAWINGS'.

ALL SIGNAGE INSTALLED ON ELP'S ARE TO BE POSITIONED TO AVOID COVERING THE ELP ASSET NUMBER.

ALL SIGN BLADES ARE TO BE ERECTED AT A HEIGHT TO UNDERSIDE OF BLADE THAT CONFORMS WITH AS 1742.2 (2.0m MIN. GENERALLY, 2.5m MIN. IF OVERHANGING FOOTPATH OR IN PEDESTRIAN AREAS). EXISTING POSTS MAY BE USED IF PRACTICABLE OR SHALL BE EXTENDED OR REPLACED IF NOT.

ALL LINES TO BE ERADICATED SHALL BE REMOVED BY GRIT, SHOT OR WATER BLASTING OR OTHER APPROVED METHOD. BLACKING OUT OF LINES WITH DEGADUR OR OTHER COATINGS IS NOT PERMISSIBLE. THE CONTRACTOR SHALL REMOVE/PREPARE INCOMPATIBLE OR LOOSE AND FLAKING PAVEMENT MARKING MATERIALS PRIOR TO APPLICATION OF NEW PAVEMENT MARKINGS.

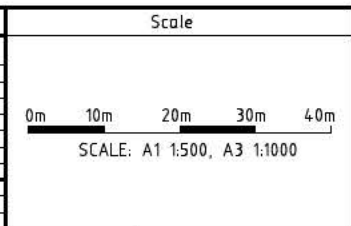
EXISTING RPM'S TO BE REMOVED ARE NOT SHOWN FOR CLARITY. THE CONTRACTOR SHALL REMOVE AND MAKE GOOD ALL REDUNDANT RPM'S. AS DIRECTED ON SITE BY THE SUPERINTENDENT REPLACE ALL MISSING OR DAMAGED RRPMS ON ALL LINETYPES

LEGEND

- ERADICATE LINEMARKING
- EXISTING LINEMARKING
- APPLY NEW LINEMARKING
- INSTALL AUDIO TACTILE LINE MARKING (REFER TO ATLM NOTES)

SIGN SCHEDULE			
DESCRIPTION	HAND	SIZE	NO. OF.
SIGNS TO BE ERECTED			
-	-	-	-
SIGNS TO BE REMOVED			
-	-	-	-

AMENDMENTS		
AMENDMENT	APPROVAL	DATE



Design Agent

R.D. Gossip Pty Ltd
Consulting Engineers
Unit 120, 12 Prawn Street
Coppell, ACT 2612
Ph: 02 4520 4310

Client

Project Officer: Kencho Choden
Project Number: 30490

ACT Government

Project

DELIVERING ANRAM

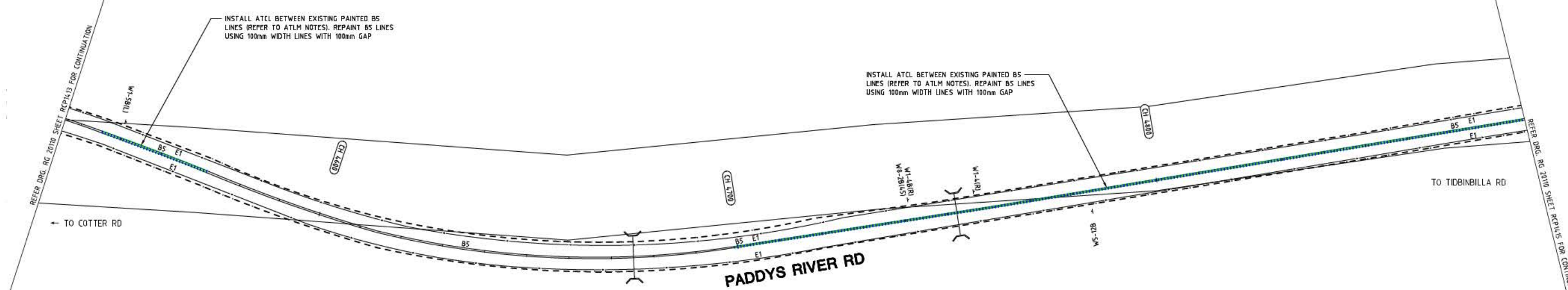
Date: 24/09/21

Drawing Title

PADDYS RIVER RD - SITE 14
TRAFFIC CONTROL DEVICE PLAN
SHEET 13 OF 47

Drg. No. RG 20110
Sheet RCP1413
Revision 0

WORK AS EXECUTED	DESIGN AGENT	OFFICE OF A.C.T.
DRAWING AMENDED IN ACCORDANCE WITH ADVICE FROM	RECOMMENDED FOR AUTHORIZATION	AUTHORIZED PURSUANT TO PART V of Road Transport Safety and Traffic Management ACT 1999
DATE:	R.D. GOSSIP P/L	AUTHORISING SIGNATURE
CONSULTANT	DRAWING NAME	DATE
NAME	PADDYS RIVER RD DELIVERING ANRAM	DOCUMENT NUMBER
SIGNATURE	SCALE:	
DATE:	1:500	



NOTES

THE FOLLOWING SPECIFICATIONS / STD. DRG'S ARE TO BE USED FOR THIS CONTRACT:

SPECIFICATION:
CURRENT EDITION OF ACT GOVERNMENT STANDARD SPECIFICATION FOR URBAN INFRASTRUCTURE WORKS.

ACT GOVERNMENT STD. DRGS:
CURRENT EDITION OF DESIGN STANDARDS FOR URBAN INFRASTRUCTURE - STANDARD DRAWINGS.

GENERAL NOTES:
ALL PAVEMENT MARKINGS AND SIGN POSTING ARE TO BE IN ACCORDANCE WITH AUSTRALIAN STANDARD AS1742 EXCEPT WHERE MODIFIED BY ACT DEPARTMENT OF URBAN SERVICES 'DESIGN STANDARDS FOR URBAN INFRASTRUCTURE - STANDARD DRAWINGS'.

ALL SIGNAGE INSTALLED ON ELP'S ARE TO BE POSITIONED TO AVOID COVERING THE ELP ASSET NUMBER.

ALL SIGN BLADES ARE TO BE ERECTED AT A HEIGHT TO UNDERSIDE OF BLADE THAT CONFORMS WITH AS 1742.2 (2.0m MIN. GENERALLY, 2.5m MIN. IF OVERHANGING FOOTPATH OR IN PEDESTRIAN AREAS). EXISTING POSTS MAY BE USED IF PRACTICABLE OR SHALL BE EXTENDED OR REPLACED IF NOT.

ALL LINES TO BE ERADICATED SHALL BE REMOVED BY GRIT, SHOT OR WATER BLASTING OR OTHER APPROVED METHOD. BLACKING OUT OF LINES WITH DEGADUR OR OTHER COATINGS IS NOT PERMISSIBLE. THE CONTRACTOR SHALL REMOVE/PREPARE INCOMPATIBLE OR LOOSE AND FLAKING PAVEMENT MARKING MATERIALS PRIOR TO APPLICATION OF NEW PAVEMENT MARKINGS.

EXISTING RPM'S TO BE REMOVED ARE NOT SHOWN FOR CLARITY. THE CONTRACTOR SHALL REMOVE AND MAKE GOOD ALL REDUNDANT RPM'S. AS DIRECTED ON SITE BY THE SUPERINTENDENT REPLACE ALL MISSING OR DAMAGED RPPMS ON ALL LINETYPES

AUDIO TACTILE LINE MARKING (ATLM) NOTES

ALL AUDIO TACTILE LINE MARKING SHALL BE IN ACCORDANCE WITH NSW RTA TECHNICAL DIRECTION ITD 2020/04

ATCL - AUDIO TACTILE CENTRE LINES

INSTALL BLACK AUDIO TACTILE CENTRE LINES

GUIDEPOST NOTES

AS DIRECTED BY THE SUPERINTENDENT ON SITE, INSTALL NEW APPROVED FLEXIBLE BASED GUIDEPOSTS TO REPLACE ALL MISSING OR DAMAGED GUIDEPOSTS AND AT ALL CULVERTS ON PADDY'S RIVER RD WITHIN THE PROJECT. ENSURE 2 GUIDEPOSTS AT EVERY HEADWALL (INCLUDING HEADWALLS BEHIND GUARDRAILS)

LEGEND

- ERADICATE LINEMARKING
- EXISTING LINEMARKING
- APPLY NEW LINEMARKING
- INSTALL AUDIO TACTILE LINE MARKING (REFER TO ATLM NOTES)

SIGN SCHEDULE			
DESCRIPTION	HAND	SIZE	NO. OF.
SIGNS TO BE ERECTED			
-	-	-	-
SIGNS TO BE REMOVED			
-	-	-	-

AMENDMENTS		
AMENDMENT	APPROVAL	DATE

DRAWING STAGE - LATEST DATE INDICATES DRAWING STATUS

Conceptual Sketch: 28/05/21	Final Sketch Plan: --/--/--	Final Design: 24/09/21
For tendering purposes only: --/--/--	Issued for construction: --/--/--	W.A.E.: --/--/--

Scale

SCALE: A1 1:500, A3 1:1000

Design Agent

R.D. Gossip Pty Ltd
Consulting Engineers
Unit 120, 12 Prawn Street
Copehill ACT 2612
Ph: 02 4520 4310

Client

Project Officer: Kencho Choden
Project Number: 30490

ACT Government

Project

DELIVERING ANRAM

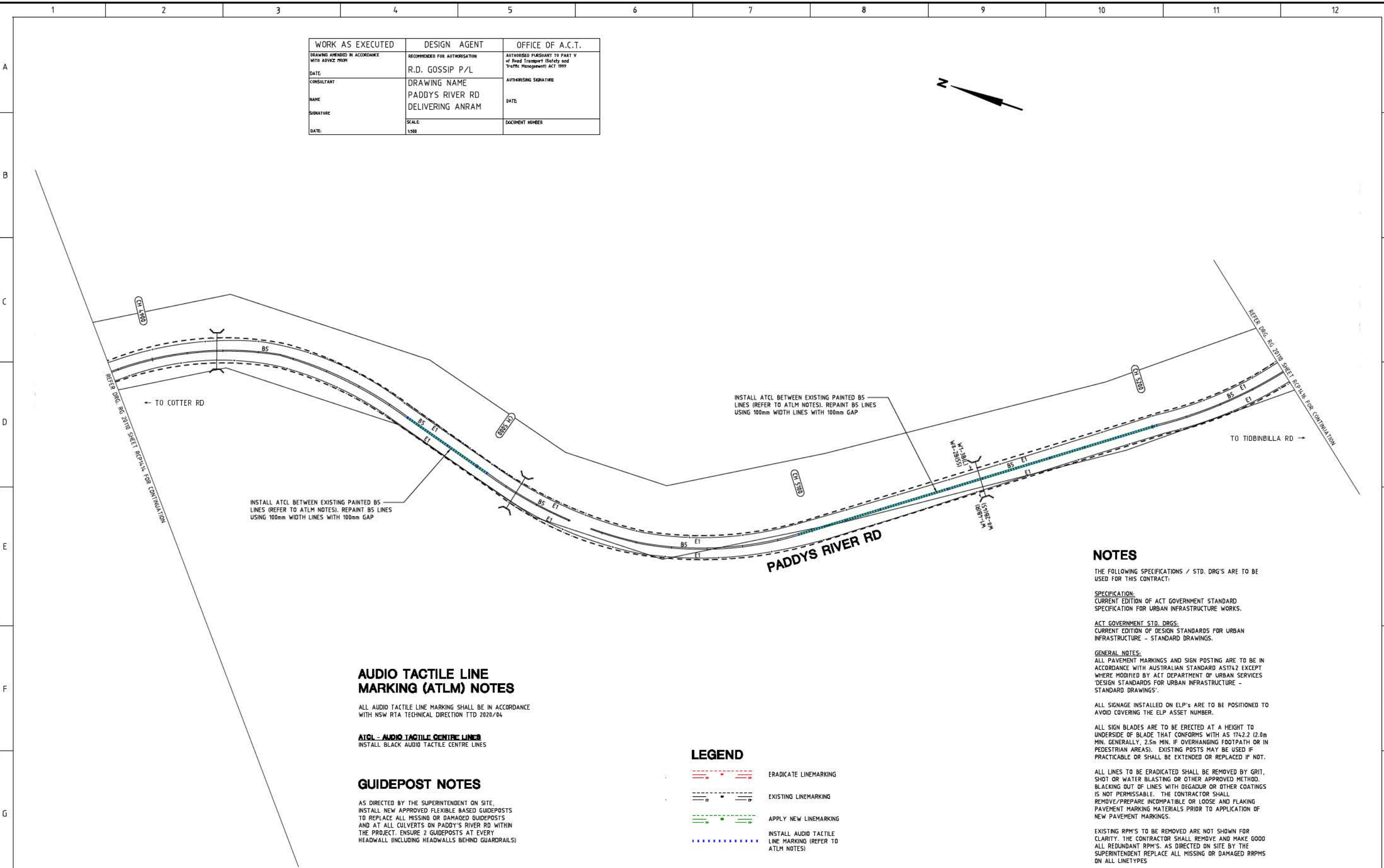
Date: 24/09/21

Drawing Title

**PADDYS RIVER RD - SITE 14
TRAFFIC CONTROL DEVICE PLAN
SHEET 14 OF 47**

Drg. No.	Sheet	Revision
RG 20110	RCP1414	0

WORK AS EXECUTED	DESIGN AGENT	OFFICE OF A.C.T.
DRAWING AMENDED IN ACCORDANCE WITH ADVISE FROM	RECOMMENDED FOR AUTHORIZATION	AUTHORIZED PURSUANT TO PART V of Road Transport (Safety and Traffic Management) ACT 1999
DATE:	R.D. GOSSIP P/L	AUTHORIZING SIGNATURE
CONSULTANT	DRAWING NAME	DATE
NAME	PADDYS RIVER RD DELIVERING ANRAM	DOCUMENT NUMBER
SIGNATURE	SCALE:	
DATE:	1:500	



AUDIO TACTILE LINE MARKING (ATLM) NOTES

ALL AUDIO TACTILE LINE MARKING SHALL BE IN ACCORDANCE WITH NSW RTA TECHNICAL DIRECTION TTD 2020/04

ATCL - AUDIO TACTILE CENTRE LINES

INSTALL BLACK AUDIO TACTILE CENTRE LINES

GUIDEPOST NOTES

AS DIRECTED BY THE SUPERINTENDENT ON SITE, INSTALL NEW APPROVED FLEXIBLE BASED GUIDEPOSTS TO REPLACE ALL MISSING OR DAMAGED GUIDEPOSTS AND AT ALL CULVERTS ON PADDY'S RIVER RD WITHIN THE PROJECT. ENSURE 2 GUIDEPOSTS AT EVERY HEADWALL (INCLUDING HEADWALLS BEHIND GUARDRAILS)

LEGEND

- ERADICATE LINEMARKING
- EXISTING LINEMARKING
- APPLY NEW LINEMARKING
- INSTALL AUDIO TACTILE LINE MARKING (REFER TO ATLM NOTES)

NOTES

THE FOLLOWING SPECIFICATIONS / STD. DRG'S ARE TO BE USED FOR THIS CONTRACT:

SPECIFICATION:
CURRENT EDITION OF ACT GOVERNMENT STANDARD SPECIFICATION FOR URBAN INFRASTRUCTURE WORKS.

ACT GOVERNMENT STD. DRGS:
CURRENT EDITION OF DESIGN STANDARDS FOR URBAN INFRASTRUCTURE - STANDARD DRAWINGS.

GENERAL NOTES:
ALL PAVEMENT MARKINGS AND SIGN POSTING ARE TO BE IN ACCORDANCE WITH AUSTRALIAN STANDARD AS1742 EXCEPT WHERE MODIFIED BY ACT DEPARTMENT OF URBAN SERVICES 'DESIGN STANDARDS FOR URBAN INFRASTRUCTURE - STANDARD DRAWINGS'.

ALL SIGNAGE INSTALLED ON ELP'S ARE TO BE POSITIONED TO AVOID COVERING THE ELP ASSET NUMBER.

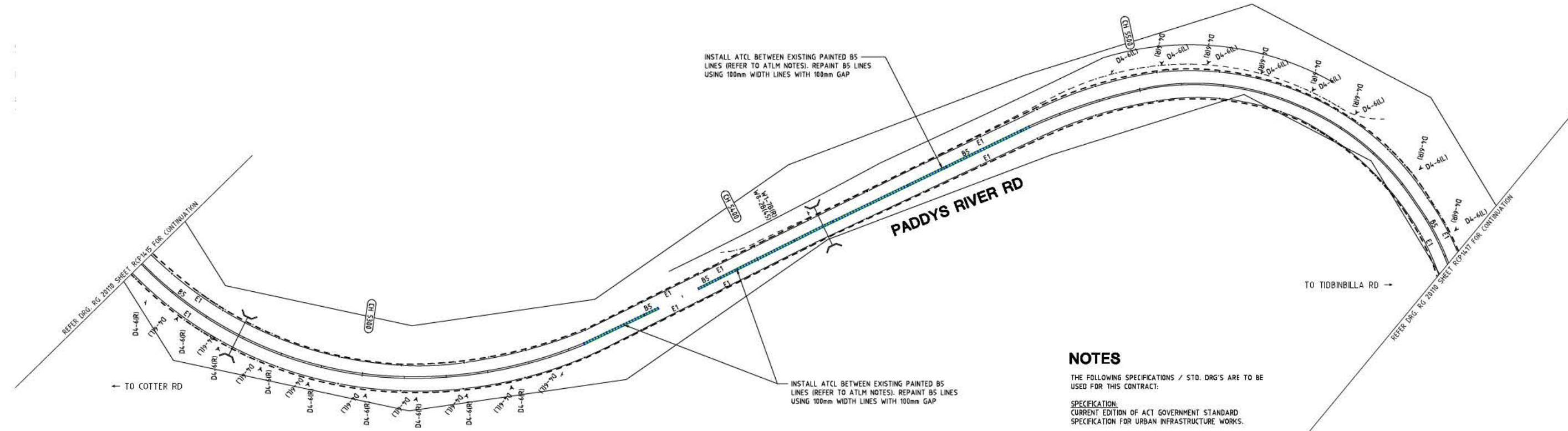
ALL SIGN BLADES ARE TO BE ERECTED AT A HEIGHT TO UNDERSIDE OF BLADE THAT CONFORMS WITH AS 1742.2 (2.0m MIN. GENERALLY, 2.5m MIN. IF OVERHANGING FOOTPATH OR IN PEDESTRIAN AREAS). EXISTING POSTS MAY BE USED IF PRACTICABLE OR SHALL BE EXTENDED OR REPLACED IF NOT.

ALL LINES TO BE ERADICATED SHALL BE REMOVED BY GRIT, SHOT OR WATER BLASTING OR OTHER APPROVED METHOD. BLACKING OUT OF LINES WITH DEGADUR OR OTHER COATINGS IS NOT PERMISSIBLE. THE CONTRACTOR SHALL REMOVE/PREPARE INCOMPATIBLE OR LOOSE AND FLAKING PAVEMENT MARKING MATERIALS PRIOR TO APPLICATION OF NEW PAVEMENT MARKINGS.

EXISTING RPPM'S TO BE REMOVED ARE NOT SHOWN FOR CLARITY. THE CONTRACTOR SHALL REMOVE AND MAKE GOOD ALL REDUNDANT RPPM'S. AS DIRECTED ON SITE BY THE SUPERINTENDENT REPLACE ALL MISSING OR DAMAGED RPPM'S ON ALL LINETYPES

SIGN SCHEDULE				AMENDMENTS				Scale		Design Agent		Client		Project		Drawing Title	
DESCRIPTION				AMENDMENT				0m 10m 20m 30m 40m		R.D. Gossip Pty Ltd Consulting Engineers Unit 120, 12 Prawn Street Canberra ACT 2612 Ph: 02 4551 4100		Project Officer: Kencho Choden Project Number: 30490		DELIVERING ANRAM		PADDYS RIVER RD - SITE 14 TRAFFIC CONTROL DEVICE PLAN SHEET 15 OF 47	
SIGN TO BE ERECTED				APPROVAL				SCALE: A1 1:500, A3 1:1000		Designed by		ACT Government		Date		Drg. No.	
SIGN TO BE REMOVED				DATE						Drawn by		24/09/21		RG 20110		Sheet	
				DRAWING STAGE - LATEST DATE INDICATES DRAWING STATUS						Checked by				RCP1415		Revision	
				Conceptual Sketch: 28/05/21						Approved by				0			
				Final Sketch Plan: --/--/--													
				For tendering purposes only: --/--/--													
				Issued for construction: --/--/--													
				W.A.E.: --/--/--													

WORK AS EXECUTED	DESIGN AGENT	OFFICE OF A.C.T.
DRAWING AMENDED IN ACCORDANCE WITH ADVISE FROM	RECOMMENDED FOR AUTHORIZATION	AUTHORIZED PURSUANT TO PART V of Road Transport Safety and Traffic Management ACT 1999
DATE:	R.D. GOSSIP P/L	AUTHORISING SIGNATURE
CONSULTANT	DRAWING NAME	DATE
NAME	PADDYS RIVER RD DELIVERING ANRAM	DOCUMENT NUMBER
SIGNATURE	SCALE:	
DATE:	1:500	



AUDIO TACTILE LINE MARKING (ATLM) NOTES

ALL AUDIO TACTILE LINE MARKING SHALL BE IN ACCORDANCE WITH NSW RTA TECHNICAL DIRECTION TTD 2020/04

ATCL - AUDIO TACTILE CENTRE LINES

INSTALL BLACK AUDIO TACTILE CENTRE LINES

GUIDEPOST NOTES

AS DIRECTED BY THE SUPERINTENDENT ON SITE, INSTALL NEW APPROVED FLEXIBLE BASED GUIDEPOSTS TO REPLACE ALL MISSING OR DAMAGED GUIDEPOSTS AND AT ALL CULVERTS ON PADDY'S RIVER RD WITHIN THE PROJECT. ENSURE 2 GUIDEPOSTS AT EVERY HEADWALL INCLUDING HEADWALLS BEHIND GUARDRAILS

LEGEND

- ERADICATE LINEMARKING
- EXISTING LINEMARKING
- APPLY NEW LINEMARKING
- INSTALL AUDIO TACTILE LINE MARKING (REFER TO ATLM NOTES)

NOTES

THE FOLLOWING SPECIFICATIONS / STD. DRG'S ARE TO BE USED FOR THIS CONTRACT:

SPECIFICATION:
CURRENT EDITION OF ACT GOVERNMENT STANDARD SPECIFICATION FOR URBAN INFRASTRUCTURE WORKS.

ACT GOVERNMENT STD. DRGS:
CURRENT EDITION OF DESIGN STANDARDS FOR URBAN INFRASTRUCTURE - STANDARD DRAWINGS.

GENERAL NOTES:
ALL PAVEMENT MARKINGS AND SIGN POSTING ARE TO BE IN ACCORDANCE WITH AUSTRALIAN STANDARD AS174.2 EXCEPT WHERE MODIFIED BY ACT DEPARTMENT OF URBAN SERVICES 'DESIGN STANDARDS FOR URBAN INFRASTRUCTURE - STANDARD DRAWINGS'.

ALL SIGNAGE INSTALLED ON ELP'S ARE TO BE POSITIONED TO AVOID COVERING THE ELP ASSET NUMBER.

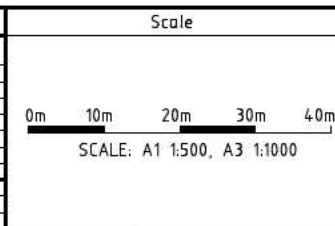
ALL SIGN BLADES ARE TO BE ERECTED AT A HEIGHT TO UNDERSIDE OF BLADE THAT CONFORMS WITH AS 1742.2 (2.0m MIN. GENERALLY, 2.5m MIN. IF OVERHANGING FOOTPATH OR IN PEDESTRIAN AREAS). EXISTING POSTS MAY BE USED IF PRACTICABLE OR SHALL BE EXTENDED OR REPLACED IF NOT.

ALL LINES TO BE ERADICATED SHALL BE REMOVED BY GRIT, SHOT OR WATER BLASTING OR OTHER APPROVED METHOD. BLACKING OUT OF LINES WITH DEGAUR OR OTHER COATINGS IS NOT PERMISSABLE. THE CONTRACTOR SHALL REMOVE/PREPARE INCOMPATIBLE OR LOOSE AND FLAKING PAVEMENT MARKING MATERIALS PRIOR TO APPLICATION OF NEW PAVEMENT MARKINGS.

EXISTING RPM'S TO BE REMOVED ARE NOT SHOWN FOR CLARITY. THE CONTRACTOR SHALL REMOVE AND MAKE GOOD ALL REDUNDANT RPM'S. AS DIRECTED ON SITE BY THE SUPERINTENDENT REPLACE ALL MISSING OR DAMAGED RPM'S ON ALL LINETYPES

SIGN SCHEDULE			
DESCRIPTION	HAND	SIZE	NO. OF.
SIGNS TO BE ERECTED			
-	-	-	-
SIGNS TO BE REMOVED			
-	-	-	-

AMENDMENTS		
AMENDMENT	APPROVAL	DATE



Design Agent

R.D. Gossip Pty Ltd
Consulting Engineers
Unit 120, 12 Prawn Street
Copehill ACT 2612
Ph: 02 4520 4310

Client

Project Officer: Kencho Choden
Project Number: 30490

ACT Government

Project

DELIVERING ANRAM

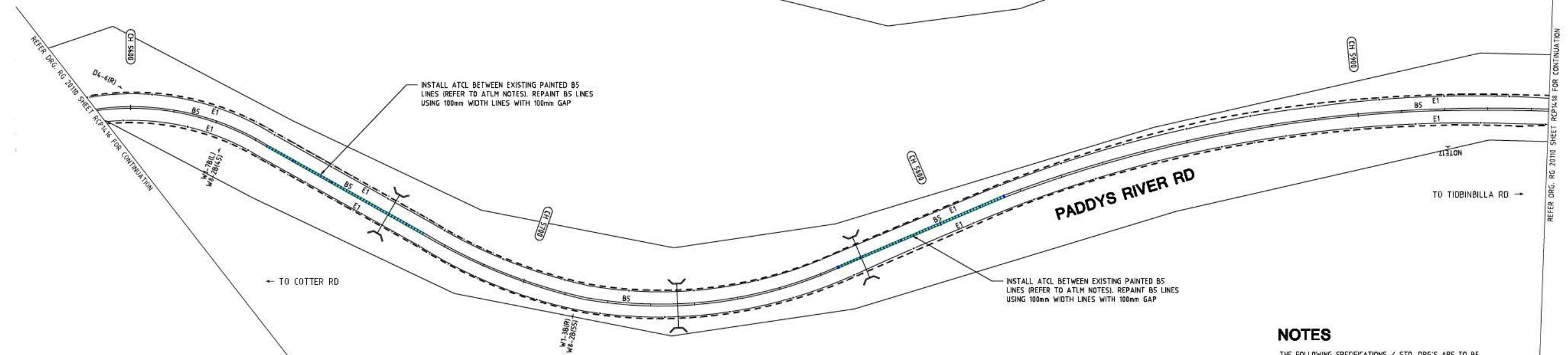
Date: 24/09/21

Drawing Title

**PADDY'S RIVER RD - SITE 14
TRAFFIC CONTROL DEVICE PLAN
SHEET 16 OF 47**

Drg. No. **RG 20110** Sheet **RCP1416** Revision **0**

WORK AS EXECUTED	DESIGN AGENT	OFFICE OF A.C.T.
DRAWING AMENDED IN ACCORDANCE WITH ADVCC PROC	RECOMMENDED FOR AUTHORISATION	AUTHORISED PURSUANT TO PART V of Road Transport Safety and Traffic Management ACT 1999
DATE:	R.D. GOSSIP P/L	AUTHORISING SIGNATURE
CONSULTANT	DRAWING NAME	DATE
NAME	PADDYS RIVER RD DELIVERING ANRAM	DOCUMENT NUMBER
SIGNATURE	SCALE:	
DATE:	1:500	



AUDIO TACTILE LINE MARKING (ATLM) NOTES

ALL AUDIO TACTILE LINE MARKING SHALL BE IN ACCORDANCE WITH NSW RTA TECHNICAL DIRECTION TTD 2020/04.

ATCL - AUDIO TACTILE CENTRE LINES

INSTALL BLACK AUDIO TACTILE CENTRE LINES

GUIDEPOST NOTES

AS DIRECTED BY THE SUPERINTENDENT ON SITE, INSTALL NEW APPROVED FLEXIBLE BASED GUIDEPOSTS TO REPLACE ALL MISSING OR DAMAGED GUIDEPOSTS AND AT ALL CULVERTS ON PADDY'S RIVER RD WITHIN THE PROJECT. ENSURE 2 GUIDEPOSTS AT EVERY HEADWALL (INCLUDING HEADWALLS BEHIND GUARDRAILS)

LEGEND

- ERADICATE LINEMARKING
- EXISTING LINEMARKING
- APPLY NEW LINEMARKING
- INSTALL AUDIO TACTILE LINE MARKING (REFER TO ATLM NOTES)

NOTES

THE FOLLOWING SPECIFICATIONS / STD. DRG'S ARE TO BE USED FOR THIS CONTRACT:

SPECIFICATION:
CURRENT EDITION OF ACT GOVERNMENT STANDARD SPECIFICATION FOR URBAN INFRASTRUCTURE WORKS.

ACT GOVERNMENT STD. DRGS:
CURRENT EDITION OF DESIGN STANDARDS FOR URBAN INFRASTRUCTURE - STANDARD DRAWINGS.

GENERAL NOTES:
ALL PAVEMENT MARKINGS AND SIGN POSTING ARE TO BE IN ACCORDANCE WITH AUSTRALIAN STANDARD AS1742 EXCEPT WHERE MODIFIED BY ACT DEPARTMENT OF URBAN SERVICES 'DESIGN STANDARDS FOR URBAN INFRASTRUCTURE - STANDARD DRAWINGS'.

ALL SIGNAGE INSTALLED ON ELP'S ARE TO BE POSITIONED TO AVOID COVERING THE ELP ASSET NUMBER.

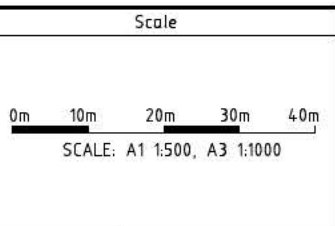
ALL SIGN BLADES ARE TO BE ERECTED AT A HEIGHT TO UNDERSIDE OF BLADE THAT CONFORMS WITH AS 1742.2 (2.0m MIN. GENERALLY, 2.5m MIN. IF OVERHANGING FOOTPATH OR IN PEDESTRIAN AREAS). EXISTING POSTS MAY BE USED IF PRACTICABLE OR SHALL BE EXTENDED OR REPLACED IF NOT.

ALL LINES TO BE ERADICATED SHALL BE REMOVED BY GRIT, SHOT OR WATER BLASTING OR OTHER APPROVED METHOD. BLACKING OUT OF LINES WITH DEGRADUR OR OTHER COATINGS IS NOT PERMISSIBLE. THE CONTRACTOR SHALL REMOVE/PREPARE INCOMPATIBLE OR LOOSE AND FLAKING PAVEMENT MARKING MATERIALS PRIOR TO APPLICATION OF NEW PAVEMENT MARKINGS.

EXISTING RPM'S TO BE REMOVED ARE NOT SHOWN FOR CLARITY. THE CONTRACTOR SHALL REMOVE AND MAKE GOOD ALL REDUNDANT RPM'S, AS DIRECTED ON SITE BY THE SUPERINTENDENT. REPLACE ALL MISSING OR DAMAGED RPM'S ON ALL LINETYPES

SIGN SCHEDULE			
DESCRIPTION	HAND	SIZE	NO. OF.
SIGNS TO BE ERECTED			
-	-	-	-
SIGNS TO BE REMOVED			
-	-	-	-

AMENDMENTS		
AMENDMENT	APPROVAL	DATE



Design Agent

R.D. Gossip Pty Ltd
Consulting Engineers
Unit 120, 12 Princes Street
Canberra ACT 2612
Ph: 02 4251 4310

Client

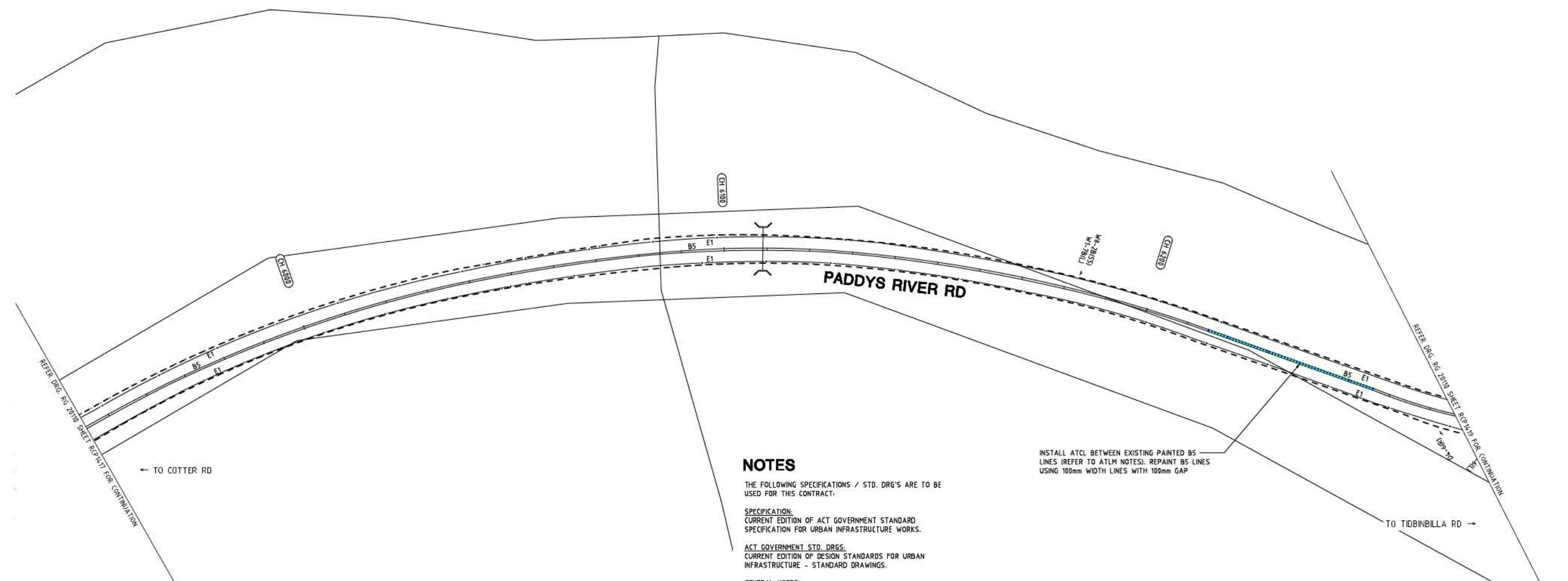
Project Officer: Kencho Choden
Project Number: 30490

ACT Government

Project	Drawing Title
DELIVERING ANRAM	PADDYS RIVER RD - SITE 14 TRAFFIC CONTROL DEVICE PLAN SHEET 17 OF 47

Date	Drg. No.	Sheet	Revision
24/09/21	RG 20110	RCP14.17	0

WORK AS EXECUTED	DESIGN AGENT	OFFICE OF A.C.T.
DRAWING AMENDED IN ACCORDANCE WITH ADVICE FROM	RECOMMENDED FOR AUTHORIZATION	AUTHORIZED PURSUANT TO PART V of Road Transport Safety and Traffic Management ACT 1999
DATE:	R.D. GOSSIP P/L	AUTHORISING SIGNATURE
CONSULTANT	DRAWING NAME	DATE
NAME	PADDYS RIVER RD DELIVERING ANRAM	DOCUMENT NUMBER
SIGNATURE	SCALE:	
DATE:	1:500	



NOTES

THE FOLLOWING SPECIFICATIONS / STD. DRG'S ARE TO BE USED FOR THIS CONTRACT:

SPECIFICATION:
CURRENT EDITION OF ACT GOVERNMENT STANDARD SPECIFICATION FOR URBAN INFRASTRUCTURE WORKS.

ACT GOVERNMENT STD. DRGS:
CURRENT EDITION OF DESIGN STANDARDS FOR URBAN INFRASTRUCTURE - STANDARD DRAWINGS.

GENERAL NOTES:
ALL PAVEMENT MARKINGS AND SIGN POSTING ARE TO BE IN ACCORDANCE WITH AUSTRALIAN STANDARD AS1742 EXCEPT WHERE MODIFIED BY ACT DEPARTMENT OF URBAN SERVICES 'DESIGN STANDARDS FOR URBAN INFRASTRUCTURE - STANDARD DRAWINGS'.

ALL SIGNAGE INSTALLED ON ELP'S ARE TO BE POSITIONED TO AVOID COVERING THE ELP ASSET NUMBER.

ALL SIGN BLADES ARE TO BE ERECTED AT A HEIGHT TO UNDERSIDE OF BLADE THAT CONFORMS WITH AS 1742.2 (2.0m MIN. GENERALLY, 2.5m MIN. IF OVERHANGING FOOTPATH OR IN PEDESTRIAN AREAS). EXISTING POSTS MAY BE USED IF PRACTICABLE OR SHALL BE EXTENDED OR REPLACED IF NOT.

ALL LINES TO BE ERADICATED SHALL BE REMOVED BY GRIT, SHOT OR WATER BLASTING OR OTHER APPROVED METHOD. BLACKING OUT OF LINES WITH DEGADUR OR OTHER COATINGS IS NOT PERMISSIBLE. THE CONTRACTOR SHALL REMOVE/PREPARE INCOMPATIBLE OR LOOSE AND FLAKING PAVEMENT MARKING MATERIALS PRIOR TO APPLICATION OF NEW PAVEMENT MARKINGS.

EXISTING RPM'S TO BE REMOVED ARE NOT SHOWN FOR CLARITY. THE CONTRACTOR SHALL REMOVE AND MAKE GOOD ALL REDUNDANT RPM'S. AS DIRECTED ON SITE BY THE SUPERINTENDENT REPLACE ALL MISSING OR DAMAGED RRPMS ON ALL LINETYPES.

INSTALL ATCL BETWEEN EXISTING PAINTED BS LINES (REFER TO ATLM NOTES). REPAINT BS LINES USING 100mm WIDTH LINES WITH 100mm GAP

AUDIO TACTILE LINE MARKING (ATLM) NOTES

ALL AUDIO TACTILE LINE MARKING SHALL BE IN ACCORDANCE WITH NSW RTA TECHNICAL DIRECTION ITD 2020/04

ATCL - AUDIO TACTILE CENTRE LINES
INSTALL BLACK AUDIO TACTILE CENTRE LINES

GUIDEPOST NOTES

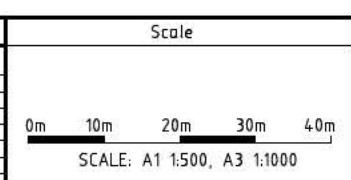
AS DIRECTED BY THE SUPERINTENDENT ON SITE, INSTALL NEW APPROVED FLEXIBLE BASED GUIDEPOSTS TO REPLACE ALL MISSING OR DAMAGED GUIDEPOSTS AND AT ALL CULVERTS ON PADDY'S RIVER RD WITHIN THE PROJECT. ENSURE 2 GUIDEPOSTS AT EVERY HEADWALL (INCLUDING HEADWALLS BEHIND GUARDRAILS)

LEGEND

- ERADICATE LINEMARKING
- EXISTING LINEMARKING
- APPLY NEW LINEMARKING
- INSTALL AUDIO TACTILE LINE MARKING (REFER TO ATLM NOTES)

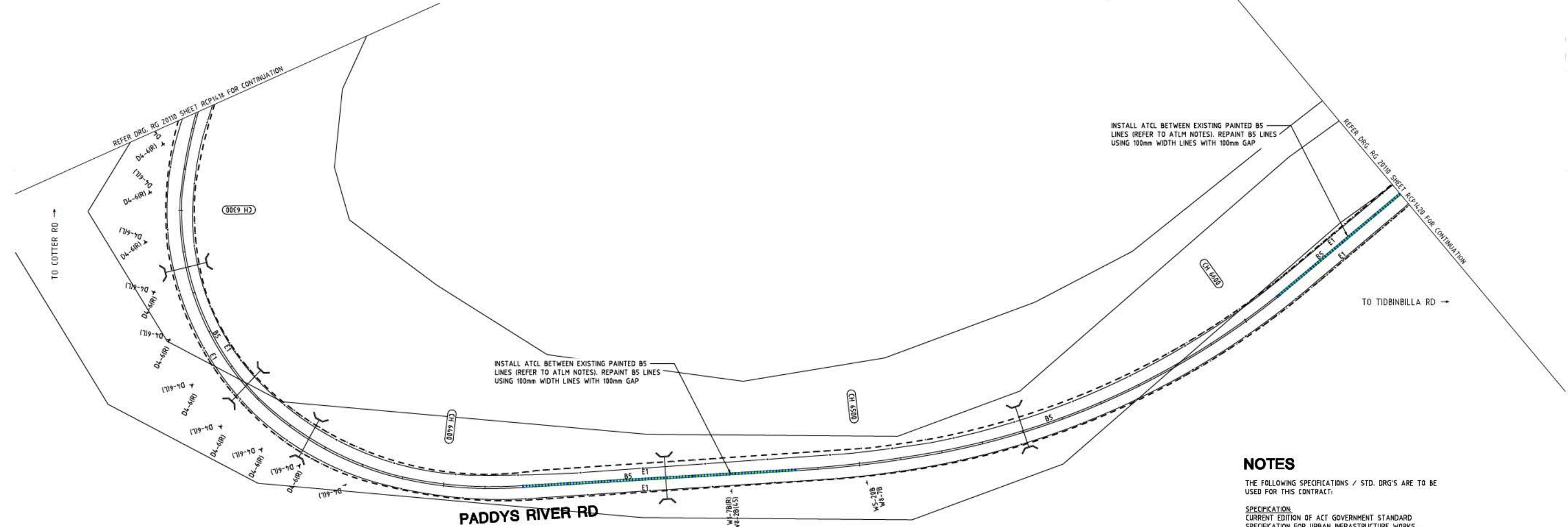
SIGN SCHEDULE				AMENDMENTS		
DESCRIPTION	HAND	SIZE	NO. OF.	AMENDMENT	APPROVAL	DATE
SIGNS TO BE ERECTED						
SIGNS TO BE REMOVED						

DRAWING STAGE - LATEST DATE INDICATES DRAWING STATUS		
Conceptual Sketch: 28/05/21	Final Sketch Plan: --/--/--	Final Design: 24/09/21
For tendering purposes only: --/--/--	Issued for construction: --/--/--	W.A.E.: --/--/--



 R.D. Gossip Pty Ltd Consulting Engineers Unit 120, 12 Prawn Street Canberra ACT 2612 Ph: 02 4251 4310	Designed by Drawn by Checked by Approved by 	Client Project Officer: Kencho Choden Project Number: 30490 ACT Government	Project DELIVERING ANRAM	Drawing Title PADDYS RIVER RD - SITE 14 TRAFFIC CONTROL DEVICE PLAN SHEET 18 OF 47
	Date: 24/09/21		Drg. No.: RG 20110	Sheet: RCP1418 Revision: 0

WORK AS EXECUTED	DESIGN AGENT	OFFICE OF A.C.T.
DRAWING AMENDED IN ACCORDANCE WITH ADVCC PROGRAM	RECOMMENDED FOR AUTHORISATION	AUTHORISED PURSUANT TO PART V of Road Transport Safety and Traffic Management ACT 1999
DATE:	R.D. GOSSIP P/L	AUTHORISING SIGNATURE
CONSULTANT	DRAWING NAME	DATE
NAME	PADDYS RIVER RD DELIVERING ANRAM	DOCUMENT NUMBER
SIGNATURE	SCALE:	
DATE:	1:500	



AUDIO TACTILE LINE MARKING (ATLM) NOTES

ALL AUDIO TACTILE LINE MARKING SHALL BE IN ACCORDANCE WITH NSW RTA TECHNICAL DIRECTION ITD 2020/04

ATCL - AUDIO TACTILE CENTRE LINES

INSTALL BLACK AUDIO TACTILE CENTRE LINES

GUIDEPOST NOTES

AS DIRECTED BY THE SUPERINTENDENT ON SITE, INSTALL NEW APPROVED FLEXIBLE BASED GUIDEPOSTS TO REPLACE ALL MISSING OR DAMAGED GUIDEPOSTS AND AT ALL CULVERTS ON PADDY'S RIVER RD WITHIN THE PROJECT. ENSURE 2 GUIDEPOSTS AT EVERY HEADWALL (INCLUDING HEADWALLS BEHIND GUARDRAILS)

LEGEND

- ERADICATE LINEMARKING
- EXISTING LINEMARKING
- APPLY NEW LINEMARKING
- INSTALL AUDIO TACTILE LINE MARKING (REFER TO ATLM NOTES)

NOTES

THE FOLLOWING SPECIFICATIONS / STD. DRG'S ARE TO BE USED FOR THIS CONTRACT:

SPECIFICATION:
CURRENT EDITION OF ACT GOVERNMENT STANDARD SPECIFICATION FOR URBAN INFRASTRUCTURE WORKS.

ACT GOVERNMENT STD. DRGS:
CURRENT EDITION OF DESIGN STANDARDS FOR URBAN INFRASTRUCTURE - STANDARD DRAWINGS.

GENERAL NOTES:
ALL PAVEMENT MARKINGS AND SIGN POSTING ARE TO BE IN ACCORDANCE WITH AUSTRALIAN STANDARD AS1742 EXCEPT WHERE MODIFIED BY ACT DEPARTMENT OF URBAN SERVICES 'DESIGN STANDARDS FOR URBAN INFRASTRUCTURE - STANDARD DRAWINGS'.

ALL SIGNAGE INSTALLED ON ELP'S ARE TO BE POSITIONED TO AVOID COVERING THE ELP ASSET NUMBER.

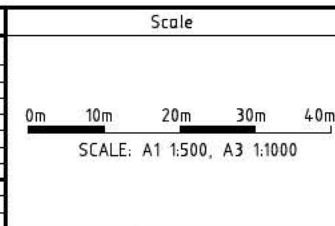
ALL SIGN BLADES ARE TO BE ERECTED AT A HEIGHT TO UNDERSIDE OF BLADE THAT CONFORMS WITH AS 1742.2 (2.0m MIN. GENERALLY, 2.5m MIN. IF OVERHANGING FOOTPATH OR IN PEDESTRIAN AREAS). EXISTING POSTS MAY BE USED IF PRACTICABLE OR SHALL BE EXTENDED OR REPLACED IF NOT.

ALL LINES TO BE ERADICATED SHALL BE REMOVED BY GRIT, SHOT OR WATER BLASTING OR OTHER APPROVED METHOD. BLACKING OUT OF LINES WITH DEGADUR OR OTHER COATINGS IS NOT PERMISSIBLE. THE CONTRACTOR SHALL REMOVE/PREPARE INCOMPATIBLE OR LOOSE AND FLAKING PAVEMENT MARKING MATERIALS PRIOR TO APPLICATION OF NEW PAVEMENT MARKINGS.

EXISTING RPPM'S TO BE REMOVED ARE NOT SHOWN FOR CLARITY. THE CONTRACTOR SHALL REMOVE AND MAKE GOOD ALL REDUNDANT RPPM'S. AS DIRECTED ON SITE BY THE SUPERINTENDENT REPLACE ALL MISSING OR DAMAGED RPPM'S ON ALL LINETYPES

SIGN SCHEDULE				
DESCRIPTION	HAND	SIZE	NO. OF	
SIGNS TO BE ERECTED				
-	-	-	-	-
SIGNS TO BE REMOVED				
-	-	-	-	-

AMENDMENTS		
AMENDMENT	APPROVAL	DATE



Design Agent

R.D. Gossip Pty Ltd
Consulting Engineers
Unit 120, 12 Princes Street
Canberra ACT 2612
Ph: 02 4251 4310

Client

Project Officer: Kencho Choden
Project Number: 30490

ACT Government

Project

DELIVERING ANRAM

Date: 24/09/21

Drawing Title

**PADDYS RIVER RD - SITE 14
TRAFFIC CONTROL DEVICE PLAN
SHEET 19 OF 47**

Org. No. **RG 20110** Sheet **RCP1419** Revision **0**

AUDIO TACTILE LINE MARKING (ATLM) NOTES

ALL AUDIO TACTILE LINE MARKING SHALL BE IN ACCORDANCE WITH NSW RTA TECHNICAL DIRECTION TTD 2020/04

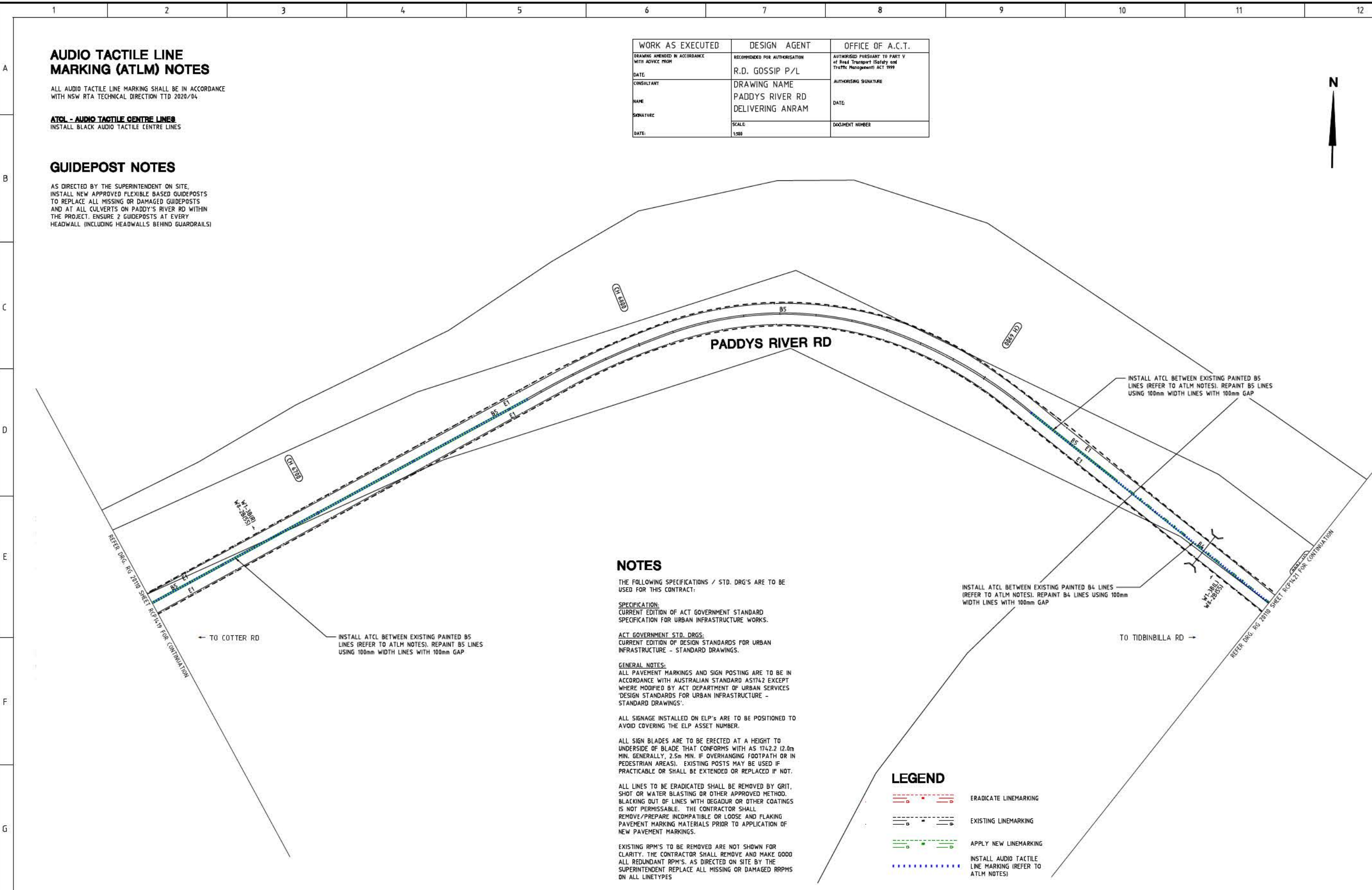
ATCL - AUDIO TACTILE CENTRE LINES

INSTALL BLACK AUDIO TACTILE CENTRE LINES

GUIDEPOST NOTES

AS DIRECTED BY THE SUPERINTENDENT ON SITE. INSTALL NEW APPROVED FLEXIBLE BASED GUIDEPOSTS TO REPLACE ALL MISSING OR DAMAGED GUIDEPOSTS AND AT ALL CULVERTS ON PADDY'S RIVER RD WITHIN THE PROJECT. ENSURE 2 GUIDEPOSTS AT EVERY HEADWALL (INCLUDING HEADWALLS BEHIND GUARDRAILS)

WORK AS EXECUTED	DESIGN AGENT	OFFICE OF A.C.T.
DRAWING AMENDED IN ACCORDANCE WITH ADVICE FROM	RECOMMENDED FOR AUTHORIZATION	AUTHORIZED PURSUANT TO PART V of Road Transport Safety and Traffic Management ACT 1999
DATE	R.D. GOSSIP P/L	AUTHORISING SIGNATURE
CONSULTANT	DRAWING NAME	DATE
NAME	PADDY'S RIVER RD DELIVERING ANRAM	DOCUMENT NUMBER
SIGNATURE	SCALE	
DATE	1:500	



NOTES

THE FOLLOWING SPECIFICATIONS / STD. DRG'S ARE TO BE USED FOR THIS CONTRACT:

SPECIFICATION:
CURRENT EDITION OF ACT GOVERNMENT STANDARD SPECIFICATION FOR URBAN INFRASTRUCTURE WORKS.

ACT GOVERNMENT STD. DRGS:
CURRENT EDITION OF DESIGN STANDARDS FOR URBAN INFRASTRUCTURE - STANDARD DRAWINGS.

GENERAL NOTES:
ALL PAVEMENT MARKINGS AND SIGN POSTING ARE TO BE IN ACCORDANCE WITH AUSTRALIAN STANDARD AS1742 EXCEPT WHERE MODIFIED BY ACT DEPARTMENT OF URBAN SERVICES 'DESIGN STANDARDS FOR URBAN INFRASTRUCTURE - STANDARD DRAWINGS'.

ALL SIGNAGE INSTALLED ON ELP'S ARE TO BE POSITIONED TO AVOID COVERING THE ELP ASSET NUMBER.

ALL SIGN BLADES ARE TO BE ERECTED AT A HEIGHT TO UNDERSIDE OF BLADE THAT CONFORMS WITH AS 1742.2 (2.0m MIN. GENERALLY, 2.5m MIN. IF OVERHANGING FOOTPATH OR IN PEDESTRIAN AREAS). EXISTING POSTS MAY BE USED IF PRACTICABLE OR SHALL BE EXTENDED OR REPLACED IF NOT.

ALL LINES TO BE ERADICATED SHALL BE REMOVED BY GRIT, SHOT OR WATER BLASTING OR OTHER APPROVED METHOD. BLACKING OUT OF LINES WITH DEGADUR OR OTHER COATINGS IS NOT PERMISSIBLE. THE CONTRACTOR SHALL REMOVE/PREPARE INCOMPATIBLE OR LOOSE AND FLAKING PAVEMENT MARKING MATERIALS PRIOR TO APPLICATION OF NEW PAVEMENT MARKINGS.

EXISTING RPM'S TO BE REMOVED ARE NOT SHOWN FOR CLARITY. THE CONTRACTOR SHALL REMOVE AND MAKE GOOD ALL REDUNDANT RPM'S. AS DIRECTED ON SITE BY THE SUPERINTENDENT REPLACE ALL MISSING OR DAMAGED RRPMS ON ALL LINETYPES

LEGEND

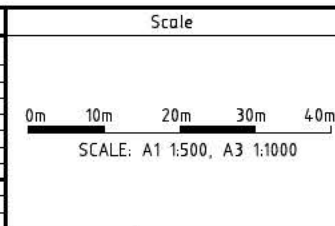
	ERADICATE LINEMARKING
	EXISTING LINEMARKING
	APPLY NEW LINEMARKING
	INSTALL AUDIO TACTILE LINE MARKING (REFER TO ATLM NOTES)

SIGN SCHEDULE			
DESCRIPTION	HAND	SIZE	NO. OF.
SIGNS TO BE ERECTED			
SIGNS TO BE REMOVED			

AMENDMENTS		
AMENDMENT	APPROVAL	DATE

DRAWING STAGE - LATEST DATE INDICATES DRAWING STATUS

Conceptual Sketch: 28/05/21	Final Sketch Plan: --/--/--	Final Design: 24/09/21
For tendering purposes only: --/--/--	Issued for construction: --/--/--	W.A.E.: --/--/--



Design Agent

R.D. Gossip Pty Ltd
Consulting Engineers
Unit 120, 12 Prawn Street
Copehill ACT 2612
Ph: 02 4521 4310

Designed by
Drawn by
Checked by
Approved by

Client

Project Officer: Kencho Choden
Project Number: 30490

ACT Government

Project

DELIVERING ANRAM

Date: 24/09/21

Drawing Title

PADDY'S RIVER RD - SITE 14
TRAFFIC CONTROL DEVICE PLAN
SHEET 20 OF 47

Drg. No. RG 20110
Sheet RCP1420
Revision 0

WORK AS EXECUTED	DESIGN AGENT	OFFICE OF A.C.T.
DRAWING AMENDED IN ACCORDANCE WITH ADVISE FROM	RECOMMENDED FOR AUTHORISATION	AUTHORISED PURSUANT TO PART V of Road Transport Safety and Traffic Management ACT 1999
DATE:	R.D. GOSSIP P/L	AUTHORISING SIGNATURE
CONSULTANT	DRAWING NAME	DATE
NAME	PADDYS RIVER RD DELIVERING ANRAM	DOCUMENT NUMBER
SIGNATURE	SCALE	
DATE:	1:500	



REFER DRG. RG 2010 SHEET RCP14.20 FOR CONTINUATION

REFER DRG. RG 2010 SHEET RCP14.21 FOR CONTINUATION

ERADICATE SEPARATION LINE. INSTALL ATCL (REFER TO ATLM NOTES). PAINT SEPARATION LINE

INSTALL ATCL BETWEEN EXISTING PAINTED B4 LINES (REFER TO ATLM NOTES). REPAINT B4 LINES USING 100mm WIDTH LINES WITH 100mm GAP

INSTALL ATCL BETWEEN EXISTING PAINTED B5 LINES (REFER TO ATLM NOTES). REPAINT B5 LINES USING 100mm WIDTH LINES WITH 100mm GAP

← TO COTTER RD

TO TIDBINBILLA RD →

PADDYS RIVER RD

NOTES

THE FOLLOWING SPECIFICATIONS / STD. DRG'S ARE TO BE USED FOR THIS CONTRACT:

SPECIFICATION:
CURRENT EDITION OF ACT GOVERNMENT STANDARD SPECIFICATION FOR URBAN INFRASTRUCTURE WORKS.

ACT GOVERNMENT STD. DRG'S:
CURRENT EDITION OF DESIGN STANDARDS FOR URBAN INFRASTRUCTURE - STANDARD DRAWINGS.

GENERAL NOTES:
ALL PAVEMENT MARKINGS AND SIGN POSTING ARE TO BE IN ACCORDANCE WITH AUSTRALIAN STANDARD AS1742 EXCEPT WHERE MODIFIED BY ACT DEPARTMENT OF URBAN SERVICES 'DESIGN STANDARDS FOR URBAN INFRASTRUCTURE - STANDARD DRAWINGS'.

ALL SIGNAGE INSTALLED ON ELP'S ARE TO BE POSITIONED TO AVOID COVERING THE ELP ASSET NUMBER.

ALL SIGN BLADES ARE TO BE ERECTED AT A HEIGHT TO UNDERSIDE OF BLADE THAT CONFORMS WITH AS 1742.2 (2.0m MIN. GENERALLY, 2.5m MIN. IF OVERHANGING FOOTPATH OR IN PEDESTRIAN AREAS). EXISTING POSTS MAY BE USED IF PRACTICABLE OR SHALL BE EXTENDED OR REPLACED IF NOT.

ALL LINES TO BE ERADICATED SHALL BE REMOVED BY GRIT, SHOT OR WATER BLASTING OR OTHER APPROVED METHOD. BLACKING OUT OF LINES WITH DEGAUDUR OR OTHER COATINGS IS NOT PERMISSIBLE. THE CONTRACTOR SHALL REMOVE/PREPARE INCOMPATIBLE OR LOOSE AND FLAKING PAVEMENT MARKING MATERIALS PRIOR TO APPLICATION OF NEW PAVEMENT MARKINGS.

EXISTING RPM'S TO BE REMOVED ARE NOT SHOWN FOR CLARITY. THE CONTRACTOR SHALL REMOVE AND MAKE GOOD ALL REDUNDANT RPM'S. AS DIRECTED ON SITE BY THE SUPERINTENDENT REPLACE ALL MISSING OR DAMAGED RRPMS ON ALL LINETYPES

AUDIO TACTILE LINE MARKING (ATLM) NOTES

ALL AUDIO TACTILE LINE MARKING SHALL BE IN ACCORDANCE WITH NSW RTA TECHNICAL DIRECTION ITD 2020/04

ATCL - AUDIO TACTILE CENTRE LINES

INSTALL BLACK AUDIO TACTILE CENTRE LINES

GUIDEPOST NOTES

AS DIRECTED BY THE SUPERINTENDENT ON SITE, INSTALL NEW APPROVED FLEXIBLE BASED GUIDEPOSTS TO REPLACE ALL MISSING OR DAMAGED GUIDEPOSTS AND AT ALL CULVERTS ON PADDYS RIVER RD WITHIN THE PROJECT. ENSURE 2 GUIDEPOSTS AT EVERY HEADWALL (INCLUDING HEADWALLS BEHIND GUARDRAILS)

LEGEND

- ERADICATE LINEMARKING
- EXISTING LINEMARKING
- APPLY NEW LINEMARKING
- INSTALL AUDIO TACTILE LINE MARKING (REFER TO ATLM NOTES)

SIGN SCHEDULE			
DESCRIPTION	HAND	SIZE	NO. OF.
SIGNS TO BE ERECTED			
-	-	-	-
SIGNS TO BE REMOVED			
-	-	-	-

AMENDMENTS		
AMENDMENT	APPROVAL	DATE

Scale

SCALE: A1 1:500, A3 1:1000

Design Agent

R.D. Gossip Pty Ltd
Consulting Engineers
Unit 120, 12 Prawn Street
Copehill ACT 2612
Ph: 02 4520 4100

Client

Project Officer: Kencho Choden
Project Number: 30490

ACT Government

Project

DELIVERING ANRAM

Date: 24/09/21

Drawing Title

**PADDYS RIVER RD - SITE 14
TRAFFIC CONTROL DEVICE PLAN
SHEET 21 OF 47**

Org. No. **RG 20110** Sheet **RCP14.21** Revision **0**

AUDIO TACTILE LINE MARKING (ATLM) NOTES

ALL AUDIO TACTILE LINE MARKING SHALL BE IN ACCORDANCE WITH NSW RTA TECHNICAL DIRECTION TTD 2020/04

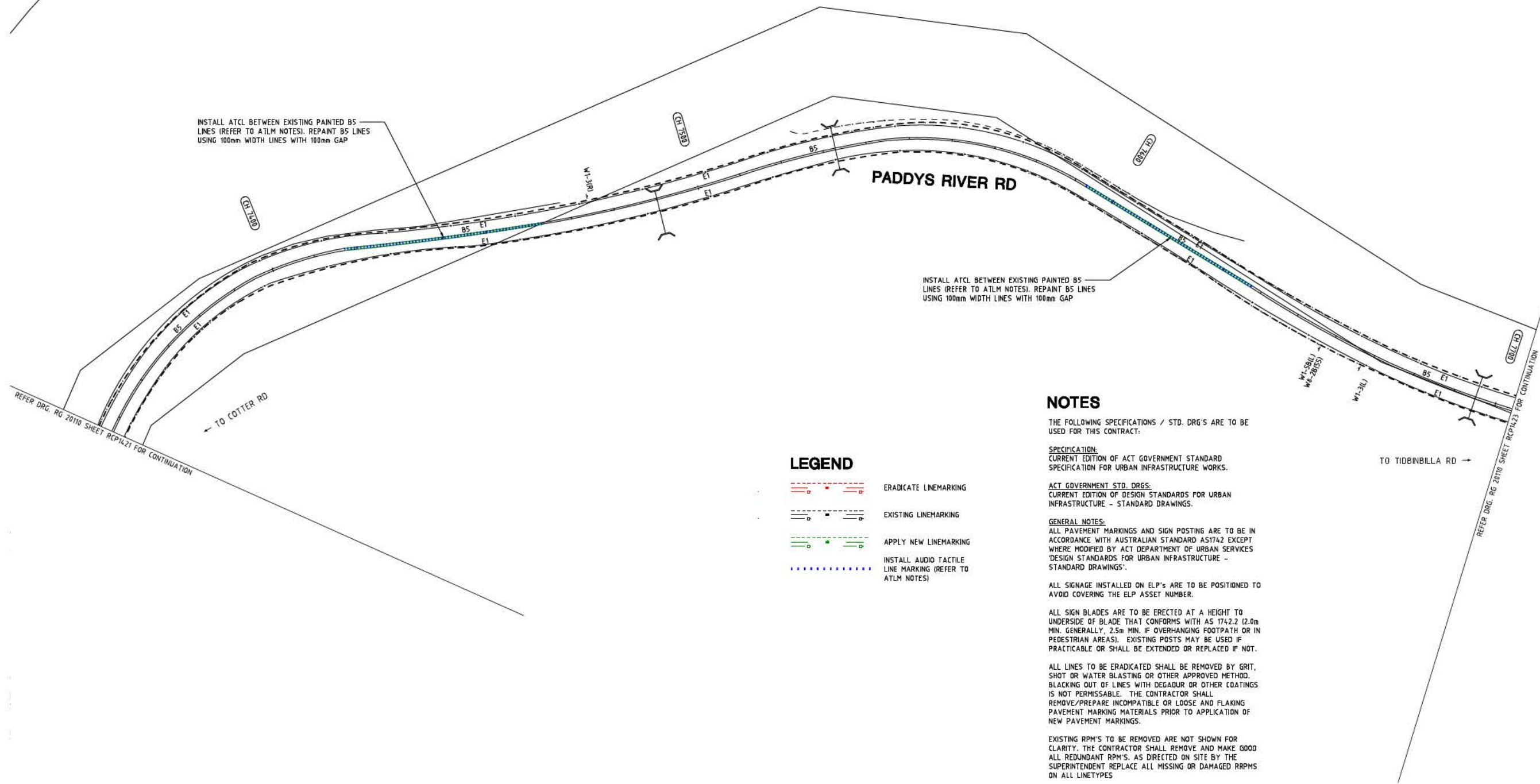
ATCL - AUDIO TACTILE CENTRE LINES

INSTALL BLACK AUDIO TACTILE CENTRE LINES

GUIDEPOST NOTES

AS DIRECTED BY THE SUPERINTENDENT ON SITE, INSTALL NEW APPROVED FLEXIBLE BASED GUIDEPOSTS TO REPLACE ALL MISSING OR DAMAGED GUIDEPOSTS AND AT ALL CULVERTS ON PADDY'S RIVER RD WITHIN THE PROJECT. ENSURE 2 GUIDEPOSTS AT EVERY HEADWALL (INCLUDING HEADWALLS BEHIND GUARDRAILS)

WORK AS EXECUTED	DESIGN AGENT	OFFICE OF A.C.T.
DRAWING AMENDED IN ACCORDANCE WITH ADVICE FROM	RECOMMENDED FOR AUTHORIZATION	AUTHORIZED PURSUANT TO PART V of Road Transport Safety and Traffic Management ACT 1999
DATE:	R.D. GOSSIP P/L	AUTHORISING SIGNATURE
CONSULTANT	DRAWING NAME	DATE
NAME	PADDY'S RIVER RD DELIVERING ANRAM	DOCUMENT NUMBER
SIGNATURE	SCALE:	
DATE:	1:500	



LEGEND

- ERADICATE LINEMARKING
- EXISTING LINEMARKING
- APPLY NEW LINEMARKING
- INSTALL AUDIO TACTILE LINE MARKING (REFER TO ATLM NOTES)

NOTES

THE FOLLOWING SPECIFICATIONS / STD. DRG'S ARE TO BE USED FOR THIS CONTRACT:

SPECIFICATION:
CURRENT EDITION OF ACT GOVERNMENT STANDARD SPECIFICATION FOR URBAN INFRASTRUCTURE WORKS.

ACT GOVERNMENT STD. DRG'S:
CURRENT EDITION OF DESIGN STANDARDS FOR URBAN INFRASTRUCTURE - STANDARD DRAWINGS.

GENERAL NOTES:
ALL PAVEMENT MARKINGS AND SIGN POSTING ARE TO BE IN ACCORDANCE WITH AUSTRALIAN STANDARD AS1742 EXCEPT WHERE MODIFIED BY ACT DEPARTMENT OF URBAN SERVICES 'DESIGN STANDARDS FOR URBAN INFRASTRUCTURE - STANDARD DRAWINGS'.

ALL SIGNAGE INSTALLED ON ELP'S ARE TO BE POSITIONED TO AVOID COVERING THE ELP ASSET NUMBER.

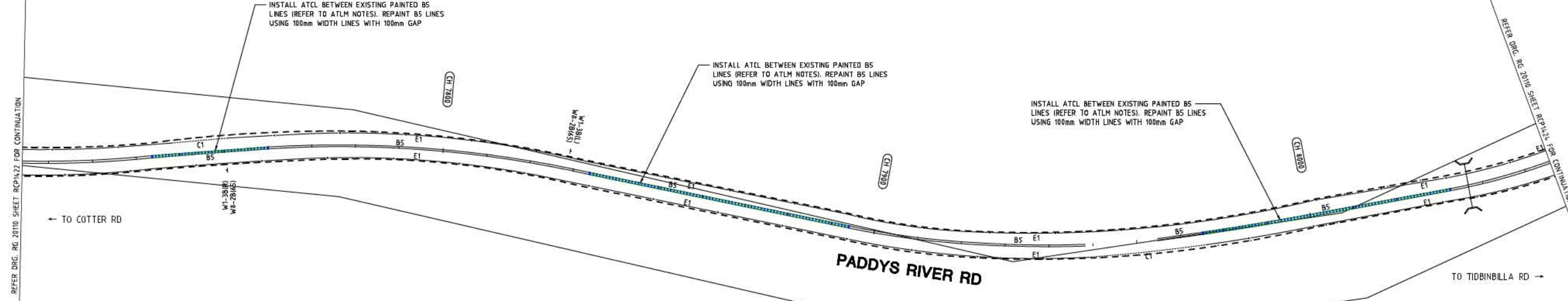
ALL SIGN BLADES ARE TO BE ERECTED AT A HEIGHT TO UNDERSIDE OF BLADE THAT CONFORMS WITH AS 1742.2 (2.0m MIN. GENERALLY, 2.5m MIN. IF OVERHANGING FOOTPATH OR IN PEDESTRIAN AREAS). EXISTING POSTS MAY BE USED IF PRACTICABLE OR SHALL BE EXTENDED OR REPLACED IF NOT.

ALL LINES TO BE ERADICATED SHALL BE REMOVED BY GRIT, SHOT OR WATER BLASTING OR OTHER APPROVED METHOD. BLACKING OUT OF LINES WITH DEGADUR OR OTHER COATINGS IS NOT PERMISSABLE. THE CONTRACTOR SHALL REMOVE/PREPARE INCOMPATIBLE OR LOOSE AND FLAKING PAVEMENT MARKING MATERIALS PRIOR TO APPLICATION OF NEW PAVEMENT MARKINGS.

EXISTING RPM'S TO BE REMOVED ARE NOT SHOWN FOR CLARITY. THE CONTRACTOR SHALL REMOVE AND MAKE GOOD ALL REDUNDANT RPM'S, AS DIRECTED ON SITE BY THE SUPERINTENDENT REPLACE ALL MISSING OR DAMAGED RRPM'S ON ALL LINETYPES

SIGN SCHEDULE				AMENDMENTS			Scale	Design Agent	Client	Project	Drawing Title	
DESCRIPTION	HAND	SIZE	NO. OF.	AMENDMENT	APPROVAL	DATE						
SIGNS TO BE ERECTED	-	-	-							DELIVERING ANRAM	PADDY'S RIVER RD - SITE 14 TRAFFIC CONTROL DEVICE PLAN SHEET 22 OF 47	
SIGNS TO BE REMOVED	-	-	-									
DRAWING STAGE - LATEST DATE INDICATES DRAWING STATUS												
Conceptual Sketch: 28/05/21				Final Sketch Plan: --/--/--			Final Design: 24/09/21					
For tendering purposes only: --/--/--				Issued for construction: --/--/--			W.A.E.: --/--/--					

WORK AS EXECUTED	DESIGN AGENT	OFFICE OF A.C.T.
DRAWING AMENDED IN ACCORDANCE WITH ADVICE FROM	RECOMMENDED FOR AUTHORIZATION	AUTHORIZED PURSUANT TO PART V of Road Transport Safety and Traffic Management ACT 1999
DATE:	R.D. GOSSIP P/L	AUTHORISING SIGNATURE
CONSULTANT	DRAWING NAME	DATE
NAME	PADDYS RIVER RD DELIVERING ANRAM	DOCUMENT NUMBER
SIGNATURE	SCALE:	
DATE:	1:500	



NOTES

THE FOLLOWING SPECIFICATIONS / STD. DRG'S ARE TO BE USED FOR THIS CONTRACT:

SPECIFICATION:
CURRENT EDITION OF ACT GOVERNMENT STANDARD SPECIFICATION FOR URBAN INFRASTRUCTURE WORKS.

ACT GOVERNMENT STD. DRGS:
CURRENT EDITION OF DESIGN STANDARDS FOR URBAN INFRASTRUCTURE - STANDARD DRAWINGS.

GENERAL NOTES:
ALL PAVEMENT MARKINGS AND SIGN POSTING ARE TO BE IN ACCORDANCE WITH AUSTRALIAN STANDARD AS1742 EXCEPT WHERE MODIFIED BY ACT DEPARTMENT OF URBAN SERVICES 'DESIGN STANDARDS FOR URBAN INFRASTRUCTURE - STANDARD DRAWINGS'.

ALL SIGNAGE INSTALLED ON ELP'S ARE TO BE POSITIONED TO AVOID COVERING THE ELP ASSET NUMBER.

ALL SIGN BLADES ARE TO BE ERECTED AT A HEIGHT TO UNDERSIDE OF BLADE THAT CONFORMS WITH AS 1742.2 (2.0m MIN. GENERALLY, 2.5m MIN. IF OVERHANGING FOOTPATH OR IN PEDESTRIAN AREAS). EXISTING POSTS MAY BE USED IF PRACTICABLE OR SHALL BE EXTENDED OR REPLACED IF NOT.

ALL LINES TO BE ERADICATED SHALL BE REMOVED BY GRIT, SHOT OR WATER BLASTING OR OTHER APPROVED METHOD. BLACKING OUT OF LINES WITH DEGADUR OR OTHER COATINGS IS NOT PERMISSIBLE. THE CONTRACTOR SHALL REMOVE/PREPARE INCOMPATIBLE OR LOOSE AND FLAKING PAVEMENT MARKING MATERIALS PRIOR TO APPLICATION OF NEW PAVEMENT MARKINGS.

EXISTING RPM'S TO BE REMOVED ARE NOT SHOWN FOR CLARITY. THE CONTRACTOR SHALL REMOVE AND MAKE GOOD ALL REDUNDANT RPM'S. AS DIRECTED ON SITE BY THE SUPERINTENDENT REPLACE ALL MISSING OR DAMAGED RRPMS ON ALL LINETYPES

AUDIO TACTILE LINE MARKING (ATLM) NOTES

ALL AUDIO TACTILE LINE MARKING SHALL BE IN ACCORDANCE WITH NSW RTA TECHNICAL DIRECTION ITD 2020/04

ATCL - AUDIO TACTILE CENTRE LINES
INSTALL BLACK AUDIO TACTILE CENTRE LINES

GUIDEPOST NOTES

AS DIRECTED BY THE SUPERINTENDENT ON SITE, INSTALL NEW APPROVED FLEXIBLE BASED GUIDEPOSTS TO REPLACE ALL MISSING OR DAMAGED GUIDEPOSTS AND AT ALL CULVERTS ON PADDY'S RIVER RD WITHIN THE PROJECT. ENSURE 2 GUIDEPOSTS AT EVERY HEADWALL (INCLUDING HEADWALLS BEHIND GUARDRAILS)

LEGEND

- ERADICATE LINEMARKING
- EXISTING LINEMARKING
- APPLY NEW LINEMARKING
- INSTALL AUDIO TACTILE LINE MARKING (REFER TO ATLM NOTES)

SIGN SCHEDULE			
DESCRIPTION	HAND	SIZE	NO. OF.
SIGNS TO BE ERECTED			
-	-	-	-
SIGNS TO BE REMOVED			
-	-	-	-

AMENDMENTS		
AMENDMENT	APPROVAL	DATE

Scale

SCALE: A1 1:500, A3 1:1000

Design Agent

R.D. Gossip Pty Ltd
Consulting Engineers
Unit 120, 12 Prawn Street
Copehill ACT 2612
Ph: 02 4551 4100

Client

Project Officer: Kencho Choden
Project Number: 30490

ACT Government

Project

DELIVERING ANRAM

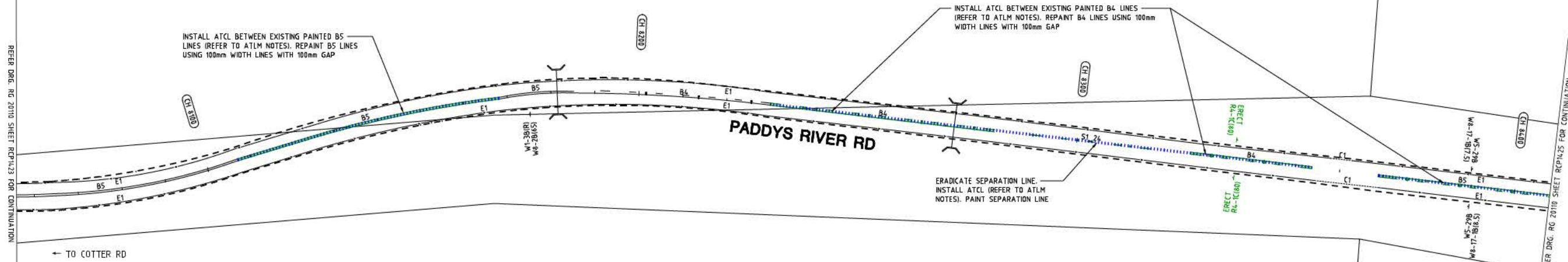
Date: 24/09/21

Drawing Title

**PADDYS RIVER RD - SITE 14
TRAFFIC CONTROL DEVICE PLAN
SHEET 23 OF 47**

Org. No. **RG 20110** Sheet **RCP1423** Revision **0**

WORK AS EXECUTED	DESIGN AGENT	OFFICE OF A.C.T.
DRAWING AMENDED IN ACCORDANCE WITH ADVICE FROM	RECOMMENDED FOR AUTHORIZATION	AUTHORIZED PURSUANT TO PART V of Road Transport Safety and Traffic Management ACT 1999
DATE:	R.D. GOSSIP P/L	AUTHORISING SIGNATURE
CONSULTANT	DRAWING NAME	DATE
NAME	PADDYS RIVER RD DELIVERING ANRAM	DOCUMENT NUMBER
SIGNATURE	SCALE:	
DATE:	1:500	



NOTES

THE FOLLOWING SPECIFICATIONS / STD. DRG'S ARE TO BE USED FOR THIS CONTRACT:

SPECIFICATION:
CURRENT EDITION OF ACT GOVERNMENT STANDARD SPECIFICATION FOR URBAN INFRASTRUCTURE WORKS.

ACT GOVERNMENT STD. DRGS:
CURRENT EDITION OF DESIGN STANDARDS FOR URBAN INFRASTRUCTURE - STANDARD DRAWINGS.

GENERAL NOTES:
ALL PAVEMENT MARKINGS AND SIGN POSTING ARE TO BE IN ACCORDANCE WITH AUSTRALIAN STANDARD AS1742 EXCEPT WHERE MODIFIED BY ACT DEPARTMENT OF URBAN SERVICES 'DESIGN STANDARDS FOR URBAN INFRASTRUCTURE - STANDARD DRAWINGS'.

ALL SIGNAGE INSTALLED ON ELP'S ARE TO BE POSITIONED TO AVOID COVERING THE ELP ASSET NUMBER.

ALL SIGN BLADES ARE TO BE ERECTED AT A HEIGHT TO UNDERSIDE OF BLADE THAT CONFORMS WITH AS 1742.2 (2.0m MIN. GENERALLY, 2.5m MIN. IF OVERHANGING FOOTPATH OR IN PEDESTRIAN AREAS). EXISTING POSTS MAY BE USED IF PRACTICABLE OR SHALL BE EXTENDED OR REPLACED IF NOT.

ALL LINES TO BE ERADICATED SHALL BE REMOVED BY GRIT, SHOT OR WATER BLASTING OR OTHER APPROVED METHOD. BLACKING OUT OF LINES WITH DEGADUR OR OTHER COATINGS IS NOT PERMISSIBLE. THE CONTRACTOR SHALL REMOVE/PREPARE INCOMPATIBLE OR LOOSE AND FLAKING PAVEMENT MARKING MATERIALS PRIOR TO APPLICATION OF NEW PAVEMENT MARKINGS.

EXISTING RPM'S TO BE REMOVED ARE NOT SHOWN FOR CLARITY. THE CONTRACTOR SHALL REMOVE AND MAKE GOOD ALL REDUNDANT RPM'S. AS DIRECTED ON SITE BY THE SUPERINTENDENT REPLACE ALL MISSING OR DAMAGED RRPMS ON ALL LINETYPES

AUDIO TACTILE LINE MARKING (ATLM) NOTES

ALL AUDIO TACTILE LINE MARKING SHALL BE IN ACCORDANCE WITH NSW RTA TECHNICAL DIRECTION ITD 2020/04

ATCL - AUDIO TACTILE CENTRE LINES

INSTALL BLACK AUDIO TACTILE CENTRE LINES

GUIDEPOST NOTES

AS DIRECTED BY THE SUPERINTENDENT ON SITE, INSTALL NEW APPROVED FLEXIBLE BASED GUIDEPOSTS TO REPLACE ALL MISSING OR DAMAGED GUIDEPOSTS AND AT ALL CULVERTS ON PADDY'S RIVER RD WITHIN THE PROJECT. ENSURE 2 GUIDEPOSTS AT EVERY HEADWALL (INCLUDING HEADWALLS BEHIND GUARDRAILS)

LEGEND

- ERADICATE LINEMARKING
- EXISTING LINEMARKING
- APPLY NEW LINEMARKING
- INSTALL AUDIO TACTILE LINE MARKING (REFER TO ATLM NOTES)

SIGN SCHEDULE			
DESCRIPTION	HAND	SIZE	NO. OF.
SIGNS TO BE ERECTED			
R4-1000 SPEED LIMIT (60)	-	C	2
SIGNS TO BE REMOVED			
-	-	-	-

AMENDMENTS		
AMENDMENT	APPROVAL	DATE

Scale

SCALE: A1 1:500, A3 1:1000

Design Agent

R.D. Gossip Pty Ltd
Consulting Engineers
Unit 120, 12 Prawn Street
Coppell ACT 2612
Ph: 02 4520 4192

Client

Project Officer: Kencho Choden
Project Number: 30490

ACT Government

Project

DELIVERING ANRAM

Date: 24/09/21

Drawing Title

**PADDYS RIVER RD - SITE 14
TRAFFIC CONTROL DEVICE PLAN
SHEET 24 OF 47**

Drg. No. **RG 20110** Sheet **RCP1424** Revision **0**

WORK AS EXECUTED	DESIGN AGENT	OFFICE OF A.C.T.
DRAWING AMENDED IN ACCORDANCE WITH ADVISE FROM	RECOMMENDED FOR AUTHORISATION	AUTHORISED PURSUANT TO PART V of Road Transport Safety and Traffic Management ACT 1999
DATE:	R.D. GOSSIP P/L	AUTHORISING SIGNATURE
CONSULTANT	DRAWING NAME	DATE
NAME	PADDYS RIVER RD	DOCUMENT NUMBER
SIGNATURE	DELIVERING ANRAM	
DATE:	SCALE:	
	1:500	



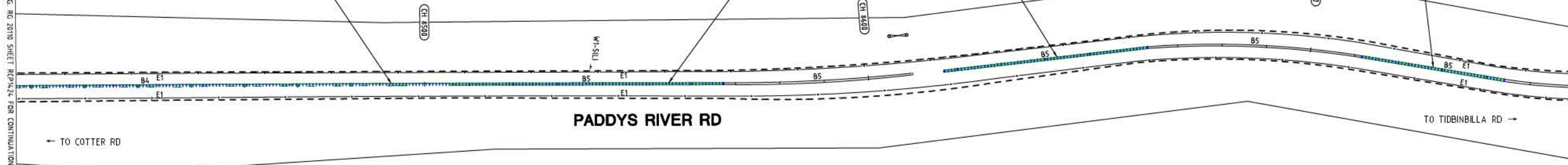
REFER DRG. RG 2010 SHEET RCP1426 FOR CONTINUATION

REFER DRG. RG 2010 SHEET RCP1426 FOR CONTINUATION

INSTALL ATCL BETWEEN EXISTING PAINTED B4 LINES (REFER TO ATLM NOTES). REPAINT B4 LINES USING 100mm WIDTH LINES WITH 100mm GAP

INSTALL ATCL BETWEEN EXISTING PAINTED B5 LINES (REFER TO ATLM NOTES). REPAINT B5 LINES USING 100mm WIDTH LINES WITH 100mm GAP

INSTALL ATCL BETWEEN EXISTING PAINTED B5 LINES (REFER TO ATLM NOTES). REPAINT B5 LINES USING 100mm WIDTH LINES WITH 100mm GAP



PADDYS RIVER RD

NOTES

THE FOLLOWING SPECIFICATIONS / STD. DRG'S ARE TO BE USED FOR THIS CONTRACT:

SPECIFICATION:
CURRENT EDITION OF ACT GOVERNMENT STANDARD SPECIFICATION FOR URBAN INFRASTRUCTURE WORKS.

ACT GOVERNMENT STD. DRGS:
CURRENT EDITION OF DESIGN STANDARDS FOR URBAN INFRASTRUCTURE - STANDARD DRAWINGS.

GENERAL NOTES:
ALL PAVEMENT MARKINGS AND SIGN POSTING ARE TO BE IN ACCORDANCE WITH AUSTRALIAN STANDARD AS1742 EXCEPT WHERE MODIFIED BY ACT DEPARTMENT OF URBAN SERVICES 'DESIGN STANDARDS FOR URBAN INFRASTRUCTURE - STANDARD DRAWINGS'.

ALL SIGNAGE INSTALLED ON ELP'S ARE TO BE POSITIONED TO AVOID COVERING THE ELP ASSET NUMBER.

ALL SIGN BLADES ARE TO BE ERECTED AT A HEIGHT TO UNDERSIDE OF BLADE THAT CONFORMS WITH AS 1742.2 (2.0m MIN. GENERALLY, 2.5m MIN. IF OVERHANGING FOOTPATH OR IN PEDESTRIAN AREAS). EXISTING POSTS MAY BE USED IF PRACTICABLE OR SHALL BE EXTENDED OR REPLACED IF NOT.

ALL LINES TO BE ERADICATED SHALL BE REMOVED BY GRIT, SHOT OR WATER BLASTING OR OTHER APPROVED METHOD. BLACKING OUT OF LINES WITH DEGADUR OR OTHER COATINGS IS NOT PERMISSIBLE. THE CONTRACTOR SHALL REMOVE/PREPARE INCOMPATIBLE OR LOOSE AND FLAKING PAVEMENT MARKING MATERIALS PRIOR TO APPLICATION OF NEW PAVEMENT MARKINGS.

EXISTING RPM'S TO BE REMOVED ARE NOT SHOWN FOR CLARITY. THE CONTRACTOR SHALL REMOVE AND MAKE GOOD ALL REDUNDANT RPM'S. AS DIRECTED ON SITE BY THE SUPERINTENDENT REPLACE ALL MISSING OR DAMAGED RRPMS ON ALL LINETYPES

AUDIO TACTILE LINE MARKING (ATLM) NOTES

ALL AUDIO TACTILE LINE MARKING SHALL BE IN ACCORDANCE WITH NSW RTA TECHNICAL DIRECTION ITD 2020/04

ATCL - AUDIO TACTILE CENTRE LINES

INSTALL BLACK AUDIO TACTILE CENTRE LINES

GUIDEPOST NOTES

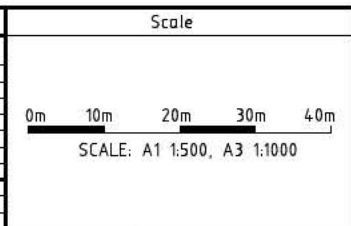
AS DIRECTED BY THE SUPERINTENDENT ON SITE, INSTALL NEW APPROVED FLEXIBLE BASED GUIDEPOSTS TO REPLACE ALL MISSING OR DAMAGED GUIDEPOSTS AND AT ALL CULVERTS ON PADDY'S RIVER RD WITHIN THE PROJECT. ENSURE 2 GUIDEPOSTS AT EVERY HEADWALL (INCLUDING HEADWALLS BEHIND GUARDRAILS)

LEGEND

- ERADICATE LINEMARKING
- EXISTING LINEMARKING
- APPLY NEW LINEMARKING
- INSTALL AUDIO TACTILE LINE MARKING (REFER TO ATLM NOTES)

SIGN SCHEDULE				
DESCRIPTION	HAND	SIZE	NO. OF	
SIGNS TO BE ERECTED				
-	-	-	-	-
SIGNS TO BE REMOVED				
-	-	-	-	-

AMENDMENTS		
AMENDMENT	APPROVAL	DATE



Design Agent

R.D. Gossip Pty Ltd
Consulting Engineers
Unit 120, 12 Prawn Street
COTTERELL ACT 2612
Ph: 02 4520 4310

Client

Project Officer: Kencho Choden
Project Number: 30490

ACT Government

Project

DELIVERING ANRAM

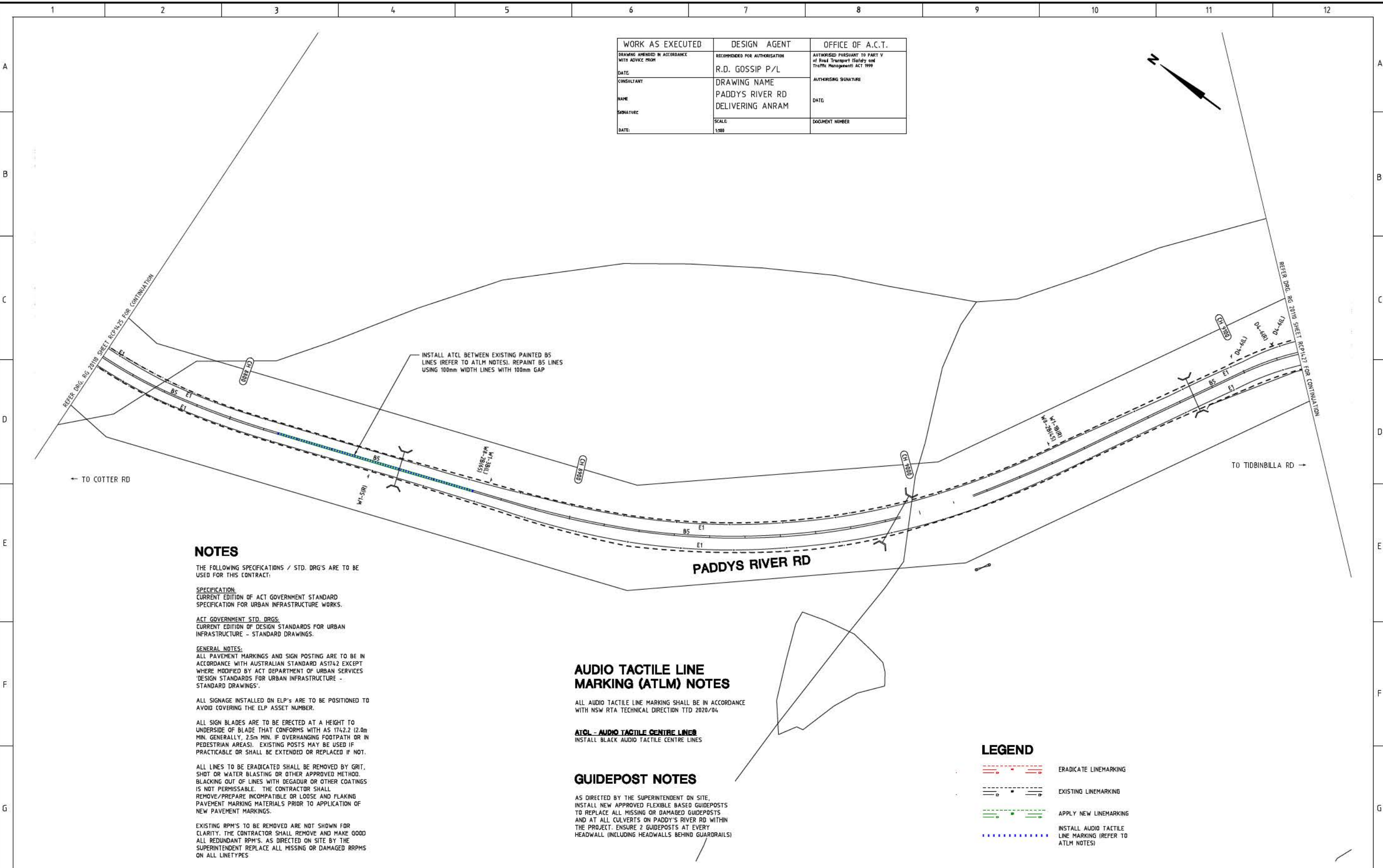
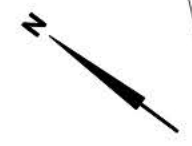
Date: 24/09/21

Drawing Title

**PADDYS RIVER RD - SITE 14
TRAFFIC CONTROL DEVICE PLAN
SHEET 25 OF 47**

Drg. No. **RG 20110** Sheet **RCP1425** Revision **0**

WORK AS EXECUTED	DESIGN AGENT	OFFICE OF A.C.T.
DRAWING AMENDED IN ACCORDANCE WITH ADVCC PROC	RECOMMENDED FOR AUTHORISATION	AUTHORISED PURSUANT TO PART V of Road Transport Safety and Traffic Management ACT 1999
DATE:	R.D. GOSSIP P/L	AUTHORISING SIGNATURE
CONSULTANT	DRAWING NAME	DATE
NAME	PADDYS RIVER RD DELIVERING ANRAM	DOCUMENT NUMBER
SIGNATURE	SCALE	
DATE:	1:500	



NOTES

THE FOLLOWING SPECIFICATIONS / STD. DRG'S ARE TO BE USED FOR THIS CONTRACT:

SPECIFICATION:
CURRENT EDITION OF ACT GOVERNMENT STANDARD SPECIFICATION FOR URBAN INFRASTRUCTURE WORKS.

ACT GOVERNMENT STD. DRGS:
CURRENT EDITION OF DESIGN STANDARDS FOR URBAN INFRASTRUCTURE - STANDARD DRAWINGS.

GENERAL NOTES:
ALL PAVEMENT MARKINGS AND SIGN POSTING ARE TO BE IN ACCORDANCE WITH AUSTRALIAN STANDARD AS1742 EXCEPT WHERE MODIFIED BY ACT DEPARTMENT OF URBAN SERVICES 'DESIGN STANDARDS FOR URBAN INFRASTRUCTURE - STANDARD DRAWINGS'.

ALL SIGNAGE INSTALLED ON ELP'S ARE TO BE POSITIONED TO AVOID COVERING THE ELP ASSET NUMBER.

ALL SIGN BLADES ARE TO BE ERECTED AT A HEIGHT TO UNDERSIDE OF BLADE THAT CONFORMS WITH AS 1742.2 (2.0m MIN. GENERALLY, 2.5m MIN. IF OVERHANGING FOOTPATH OR IN PEDESTRIAN AREAS). EXISTING POSTS MAY BE USED IF PRACTICABLE OR SHALL BE EXTENDED OR REPLACED IF NOT.

ALL LINES TO BE ERADICATED SHALL BE REMOVED BY GRIT, SHOT OR WATER BLASTING OR OTHER APPROVED METHOD. BLACKING OUT OF LINES WITH DEGADUR OR OTHER COATINGS IS NOT PERMISSIBLE. THE CONTRACTOR SHALL REMOVE/PREPARE INCOMPATIBLE OR LOOSE AND FLAKING PAVEMENT MARKING MATERIALS PRIOR TO APPLICATION OF NEW PAVEMENT MARKINGS.

EXISTING RPM'S TO BE REMOVED ARE NOT SHOWN FOR CLARITY. THE CONTRACTOR SHALL REMOVE AND MAKE GOOD ALL REDUNDANT RPM'S. AS DIRECTED ON SITE BY THE SUPERINTENDENT REPLACE ALL MISSING OR DAMAGED RRPMS ON ALL LINETYPES

AUDIO TACTILE LINE MARKING (ATLM) NOTES

ALL AUDIO TACTILE LINE MARKING SHALL BE IN ACCORDANCE WITH NSW RTA TECHNICAL DIRECTION TTD 2020/04

ATCL - AUDIO TACTILE CENTRE LINES

INSTALL BLACK AUDIO TACTILE CENTRE LINES

GUIDEPOST NOTES

AS DIRECTED BY THE SUPERINTENDENT ON SITE, INSTALL NEW APPROVED FLEXIBLE BASED GUIDEPOSTS TO REPLACE ALL MISSING OR DAMAGED GUIDEPOSTS AND AT ALL CULVERTS ON PADDY'S RIVER RD WITHIN THE PROJECT. ENSURE 2 GUIDEPOSTS AT EVERY HEADWALL (INCLUDING HEADWALLS BEHIND GUARDRAILS)

LEGEND

- ERADICATE LINEMARKING
- EXISTING LINEMARKING
- APPLY NEW LINEMARKING
- INSTALL AUDIO TACTILE LINE MARKING (REFER TO ATLM NOTES)

SIGN SCHEDULE				
DESCRIPTION	HAND	SIZE	NO. OF	
SIGNS TO BE ERECTED				
-				
SIGNS TO BE REMOVED				
-				

AMENDMENTS			
AMENDMENT	APPROVAL	DATE	

Scale

SCALE: A1 1:500, A3 1:1000

Design Agent

R.D. Gossip Pty Ltd
Consulting Engineers
Unit 120, 12 Prawn Street
Coppell ACT 2612
Ph: 02 4551 4310

Client

Project Officer: Kencho Choden
Project Number: 30490

Project

DELIVERING ANRAM

Date: 24/09/21

Drawing Title

**PADDYS RIVER RD - SITE 14
TRAFFIC CONTROL DEVICE PLAN
SHEET 26 OF 47**

Org. No. **RG 20110** Sheet **RCP1426** Revision **0**

AUDIO TACTILE LINE MARKING (ATLM) NOTES

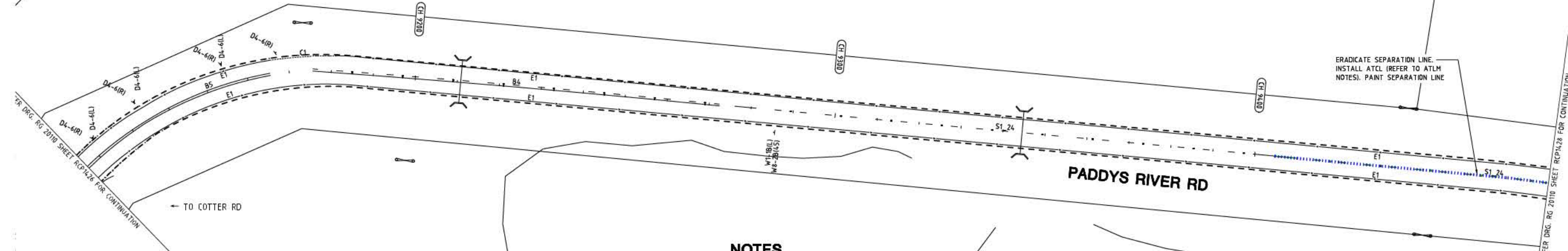
ALL AUDIO TACTILE LINE MARKING SHALL BE IN ACCORDANCE WITH NSW RTA TECHNICAL DIRECTION TTD 2020/04

ATCL - AUDIO TACTILE CENTRE LINES
INSTALL BLACK AUDIO TACTILE CENTRE LINES

GUIDEPOST NOTES

AS DIRECTED BY THE SUPERINTENDENT ON SITE, INSTALL NEW APPROVED FLEXIBLE BASED GUIDEPOSTS TO REPLACE ALL MISSING OR DAMAGED GUIDEPOSTS AND AT ALL CULVERTS ON PADDY'S RIVER RD WITHIN THE PROJECT. ENSURE 2 GUIDEPOSTS AT EVERY HEADWALL (INCLUDING HEADWALLS BEHIND GUARDRAILS)

WORK AS EXECUTED	DESIGN AGENT	OFFICE OF A.C.T.
DRAWING AMENDED IN ACCORDANCE WITH ADVICE FROM	RECOMMENDED FOR AUTHORIZATION	AUTHORIZED PURSUANT TO PART V of Road Transport (Safety and Traffic Management) ACT 1999
DATE	R.D. GOSSIP P/L	AUTHORIZING SIGNATURE
CONSULTANT	DRAWING NAME	DATE
NAME	PADDY'S RIVER RD DELIVERING ANRAM	DOCUMENT NUMBER
SIGNATURE	SCALE	
DATE	1:500	



NOTES

THE FOLLOWING SPECIFICATIONS / STD. DRG'S ARE TO BE USED FOR THIS CONTRACT:

SPECIFICATION:
CURRENT EDITION OF ACT GOVERNMENT STANDARD SPECIFICATION FOR URBAN INFRASTRUCTURE WORKS.

ACT GOVERNMENT STD. DRGS:
CURRENT EDITION OF DESIGN STANDARDS FOR URBAN INFRASTRUCTURE - STANDARD DRAWINGS.

GENERAL NOTES:
ALL PAVEMENT MARKINGS AND SIGN POSTING ARE TO BE IN ACCORDANCE WITH AUSTRALIAN STANDARD AS1742 EXCEPT WHERE MODIFIED BY ACT DEPARTMENT OF URBAN SERVICES 'DESIGN STANDARDS FOR URBAN INFRASTRUCTURE - STANDARD DRAWINGS'.

ALL SIGNAGE INSTALLED ON ELP'S ARE TO BE POSITIONED TO AVOID COVERING THE ELP ASSET NUMBER.

ALL SIGN BLADES ARE TO BE ERECTED AT A HEIGHT TO UNDERSIDE OF BLADE THAT CONFORMS WITH AS 1742.2 (2.0m MIN. GENERALLY, 2.5m MIN. IF OVERHANGING FOOTPATH OR IN PEDESTRIAN AREAS). EXISTING POSTS MAY BE USED IF PRACTICABLE OR SHALL BE EXTENDED OR REPLACED IF NOT.

ALL LINES TO BE ERADICATED SHALL BE REMOVED BY GRIT, SHOT OR WATER BLASTING OR OTHER APPROVED METHOD. BLACKING OUT OF LINES WITH DEGADUR OR OTHER COATINGS IS NOT PERMISSIBLE. THE CONTRACTOR SHALL REMOVE/PREPARE INCOMPATIBLE OR LOOSE AND FLAKING PAVEMENT MARKING MATERIALS PRIOR TO APPLICATION OF NEW PAVEMENT MARKINGS.

EXISTING RPM'S TO BE REMOVED ARE NOT SHOWN FOR CLARITY. THE CONTRACTOR SHALL REMOVE AND MAKE GOOD ALL REDUNDANT RPM'S. AS DIRECTED ON SITE BY THE SUPERINTENDENT REPLACE ALL MISSING OR DAMAGED RPM'S ON ALL LINETYPES

LEGEND

- ERADICATE LINEMARKING
- EXISTING LINEMARKING
- APPLY NEW LINEMARKING
- INSTALL AUDIO TACTILE LINE MARKING (REFER TO ATLM NOTES)

SIGN SCHEDULE				
DESCRIPTION	HAND	SIZE	NO. OF.	
SIGNS TO BE ERECTED	-	-	-	-
SIGNS TO BE REMOVED	-	-	-	-

AMENDMENTS			
AMENDMENT	APPROVAL	DATE	

Scale

SCALE: A1 1:500, A3 1:1000

Design Agent

R.D. Gossip Pty Ltd
Consulting Engineers
Unit 120, 12 Princes Street
Canberra ACT 2612
Ph: 02 4251 4100

Client

Project Officer: Kencho Choden
Project Number: 30490

ACT Government

Project

DELIVERING ANRAM

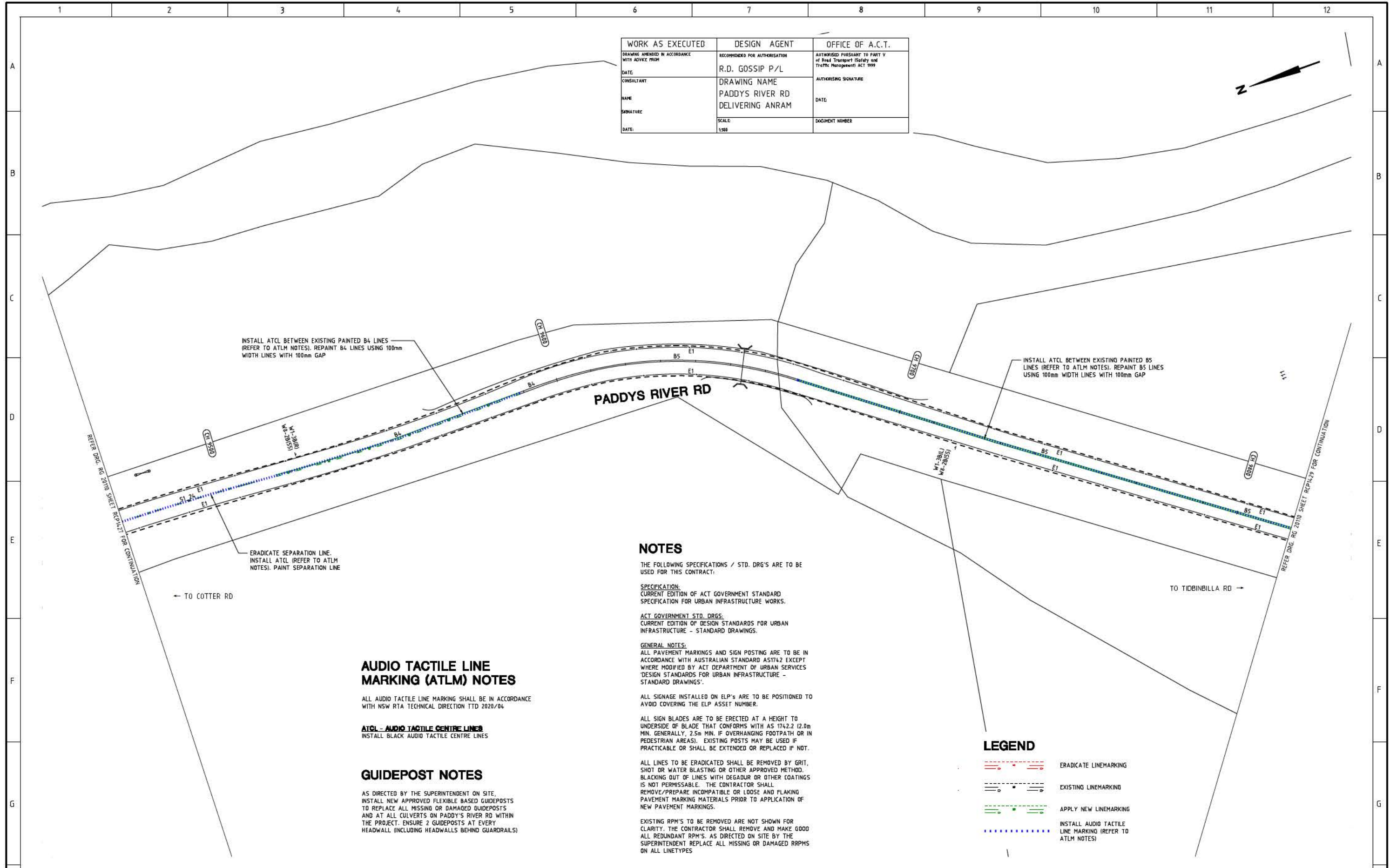
Date: 24/09/21

Drawing Title

**PADDY'S RIVER RD - SITE 14
TRAFFIC CONTROL DEVICE PLAN
SHEET 27 OF 47**

Org. No: **RG 20110** Sheet: **RCP1427** Revision: **0**

WORK AS EXECUTED	DESIGN AGENT	OFFICE OF A.C.T.
DRAWING AMENDED IN ACCORDANCE WITH ADVISE FROM	RECOMMENDED FOR AUTHORIZATION	AUTHORIZED PURSUANT TO PART V of Road Transport Safety and Traffic Management ACT 1999
DATE:	R.D. GOSSIP P/L	AUTHORISING SIGNATURE
CONSULTANT	DRAWING NAME	DATE
NAME	PADDYS RIVER RD DELIVERING ANRAM	DOCUMENT NUMBER
SIGNATURE	SCALE	
DATE:	1:500	



NOTES

THE FOLLOWING SPECIFICATIONS / STD. DRG'S ARE TO BE USED FOR THIS CONTRACT:

SPECIFICATION:
CURRENT EDITION OF ACT GOVERNMENT STANDARD SPECIFICATION FOR URBAN INFRASTRUCTURE WORKS.

ACT GOVERNMENT STD. DRGS:
CURRENT EDITION OF DESIGN STANDARDS FOR URBAN INFRASTRUCTURE - STANDARD DRAWINGS.

GENERAL NOTES:
ALL PAVEMENT MARKINGS AND SIGN POSTING ARE TO BE IN ACCORDANCE WITH AUSTRALIAN STANDARD AS1742 EXCEPT WHERE MODIFIED BY ACT DEPARTMENT OF URBAN SERVICES 'DESIGN STANDARDS FOR URBAN INFRASTRUCTURE - STANDARD DRAWINGS'.

ALL SIGNAGE INSTALLED ON ELP'S ARE TO BE POSITIONED TO AVOID COVERING THE ELP ASSET NUMBER.

ALL SIGN BLADES ARE TO BE ERECTED AT A HEIGHT TO UNDERSIDE OF BLADE THAT CONFORMS WITH AS 1742.2 (2.0m MIN. GENERALLY, 2.5m MIN. IF OVERHANGING FOOTPATH OR IN PEDESTRIAN AREAS). EXISTING POSTS MAY BE USED IF PRACTICABLE OR SHALL BE EXTENDED OR REPLACED IF NOT.

ALL LINES TO BE ERADICATED SHALL BE REMOVED BY GRIT, SHOT OR WATER BLASTING OR OTHER APPROVED METHOD. BLACKING OUT OF LINES WITH DEGADUR OR OTHER COATINGS IS NOT PERMISSIBLE. THE CONTRACTOR SHALL REMOVE/PREPARE INCOMPATIBLE OR LOOSE AND FLAKING PAVEMENT MARKING MATERIALS PRIOR TO APPLICATION OF NEW PAVEMENT MARKINGS.

EXISTING RPM'S TO BE REMOVED ARE NOT SHOWN FOR CLARITY. THE CONTRACTOR SHALL REMOVE AND MAKE GOOD ALL REDUNDANT RPM'S. AS DIRECTED ON SITE BY THE SUPERINTENDENT REPLACE ALL MISSING OR DAMAGED RPPMS ON ALL LINETYPES

LEGEND

- ERADICATE LINEMARKING
- EXISTING LINEMARKING
- APPLY NEW LINEMARKING
- INSTALL AUDIO TACTILE LINE MARKING (REFER TO ATLM NOTES)

AUDIO TACTILE LINE MARKING (ATLM) NOTES

ALL AUDIO TACTILE LINE MARKING SHALL BE IN ACCORDANCE WITH NSW RTA TECHNICAL DIRECTION ITD 2020/04

ATCL - AUDIO TACTILE CENTRE LINES

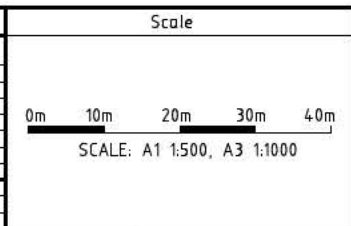
INSTALL BLACK AUDIO TACTILE CENTRE LINES

GUIDEPOST NOTES

AS DIRECTED BY THE SUPERINTENDENT ON SITE, INSTALL NEW APPROVED FLEXIBLE BASED GUIDEPOSTS TO REPLACE ALL MISSING OR DAMAGED GUIDEPOSTS AND AT ALL CULVERTS ON PADDY'S RIVER RD WITHIN THE PROJECT. ENSURE 2 GUIDEPOSTS AT EVERY HEADWALL (INCLUDING HEADWALLS BEHIND GUARDRAILS)

SIGN SCHEDULE			
DESCRIPTION	HAND	SIZE	NO. OF.
SIGNS TO BE ERECTED			
-	-	-	-
SIGNS TO BE REMOVED			
-	-	-	-

AMENDMENTS		
AMENDMENT	APPROVAL	DATE



Design Agent

R.D. Gossip Pty Ltd
Consulting Engineers
Unit 120, 12 Prawn Street
Carrubarr, ACT 2612
Ph: 02 4251 4310

Client

Project Officer: Kencho Choden
Project Number: 30490

ACT Government

Project

DELIVERING ANRAM

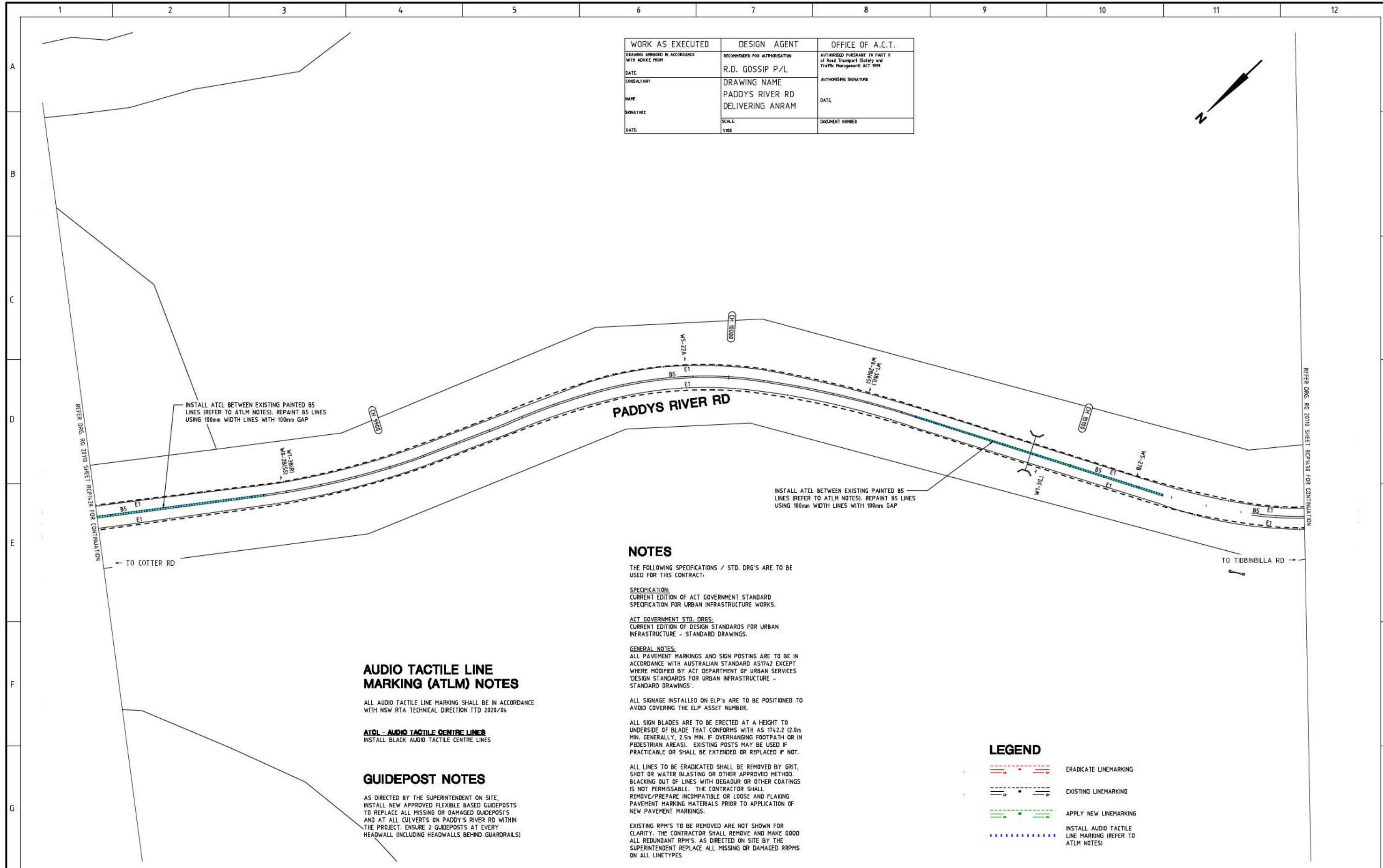
Date: 24/09/21

Drawing Title

**PADDYS RIVER RD - SITE 14
TRAFFIC CONTROL DEVICE PLAN
SHEET 28 OF 47**

Drg. No. **RG 20110** Sheet **RCP1428** Revision **0**

WORK AS EXECUTED	DESIGN AGENT	OFFICE OF A.C.T.
DRAWING AMENDED IN ACCORDANCE WITH ADVCC FROM	RECOMMENDED FOR AUTHORISATION	AUTHORISED PURSUANT TO PART V of Road Transport Safety and Traffic Management ACT 1999
DATE:	R.D. GOSSIP P/L	AUTHORISING SIGNATURE
CONSULTANT	DRAWING NAME	DATE
NAME	PADDYS RIVER RD DELIVERING ANRAM	DOCUMENT NUMBER
SIGNATURE	SCALE	
DATE:	1:500	



NOTES

THE FOLLOWING SPECIFICATIONS / STD. DRG'S ARE TO BE USED FOR THIS CONTRACT:

SPECIFICATION:
CURRENT EDITION OF ACT GOVERNMENT STANDARD SPECIFICATION FOR URBAN INFRASTRUCTURE WORKS.

ACT GOVERNMENT STD. DRGS:
CURRENT EDITION OF DESIGN STANDARDS FOR URBAN INFRASTRUCTURE - STANDARD DRAWINGS.

GENERAL NOTES:
ALL PAVEMENT MARKINGS AND SIGN POSTING ARE TO BE IN ACCORDANCE WITH AUSTRALIAN STANDARD AS1742 EXCEPT WHERE MODIFIED BY ACT DEPARTMENT OF URBAN SERVICES DESIGN STANDARDS FOR URBAN INFRASTRUCTURE - STANDARD DRAWINGS.

ALL SIGNAGE INSTALLED ON ELP'S ARE TO BE POSITIONED TO AVOID COVERING THE ELP ASSET NUMBER.

ALL SIGN BLADES ARE TO BE ERECTED AT A HEIGHT TO UNDERSIDE OF BLADE THAT CONFORMS WITH AS 1742.2 (2.0m MIN. GENERALLY, 2.5m MIN. IF OVERHANGING FOOTPATH OR IN PEDESTRIAN AREAS). EXISTING POSTS MAY BE USED IF PRACTICABLE OR SHALL BE EXTENDED OR REPLACED IF NOT.

ALL LINES TO BE ERADICATED SHALL BE REMOVED BY GRIT, SHOT OR WATER BLASTING OR OTHER APPROVED METHOD. BLACKING OUT OF LINES WITH DEGAUR OR OTHER COATINGS IS NOT PERMISSABLE. THE CONTRACTOR SHALL REMOVE/PREPARE INCOMPATIBLE OR LOOSE AND FLAKING PAVEMENT MARKING MATERIALS PRIOR TO APPLICATION OF NEW PAVEMENT MARKINGS.

EXISTING RPM'S TO BE REMOVED ARE NOT SHOWN FOR CLARITY. THE CONTRACTOR SHALL REMOVE AND MAKE GOOD ALL REDUNDANT RPM'S. AS DIRECTED ON SITE BY THE SUPERINTENDENT REPLACE ALL MISSING OR DAMAGED RPPMS ON ALL LINETYPES

AUDIO TACTILE LINE MARKING (ATLM) NOTES

ALL AUDIO TACTILE LINE MARKING SHALL BE IN ACCORDANCE WITH NSW RTA TECHNICAL DIRECTION ITD 2020/04

ATCL - AUDIO TACTILE CENTRE LINES

INSTALL BLACK AUDIO TACTILE CENTRE LINES

GUIDEPOST NOTES

AS DIRECTED BY THE SUPERINTENDENT ON SITE, INSTALL NEW APPROVED FLEXIBLE BASED GUIDEPOSTS TO REPLACE ALL MISSING OR DAMAGED GUIDEPOSTS AND AT ALL CULVERTS ON PADDY'S RIVER RD WITHIN THE PROJECT. ENSURE 2 GUIDEPOSTS AT EVERY HEADWALL (INCLUDING HEADWALLS BEHIND GUARDRAILS)

LEGEND

- ERADICATE LINEMARKING
- EXISTING LINEMARKING
- APPLY NEW LINEMARKING
- INSTALL AUDIO TACTILE LINE MARKING (REFER TO ATLM NOTES)

SIGN SCHEDULE			
DESCRIPTION	HAND	SIZE	NO. OF.
SIGNS TO BE ERECTED			
-	-	-	-
SIGNS TO BE REMOVED			
-	-	-	-

AMENDMENTS		
AMENDMENT	APPROVAL	DATE

Scale

SCALE: A1 1:500, A3 1:1000

Design Agent

R.D. Gossip Pty Ltd
Consulting Engineers
Unit 120, 12 Prawn Street
Copehill ACT 2612
Ph: 02 4551 4102

Client

Project Officer: Kencho Choden
Project Number: 30490

ACT Government

Project

DELIVERING ANRAM

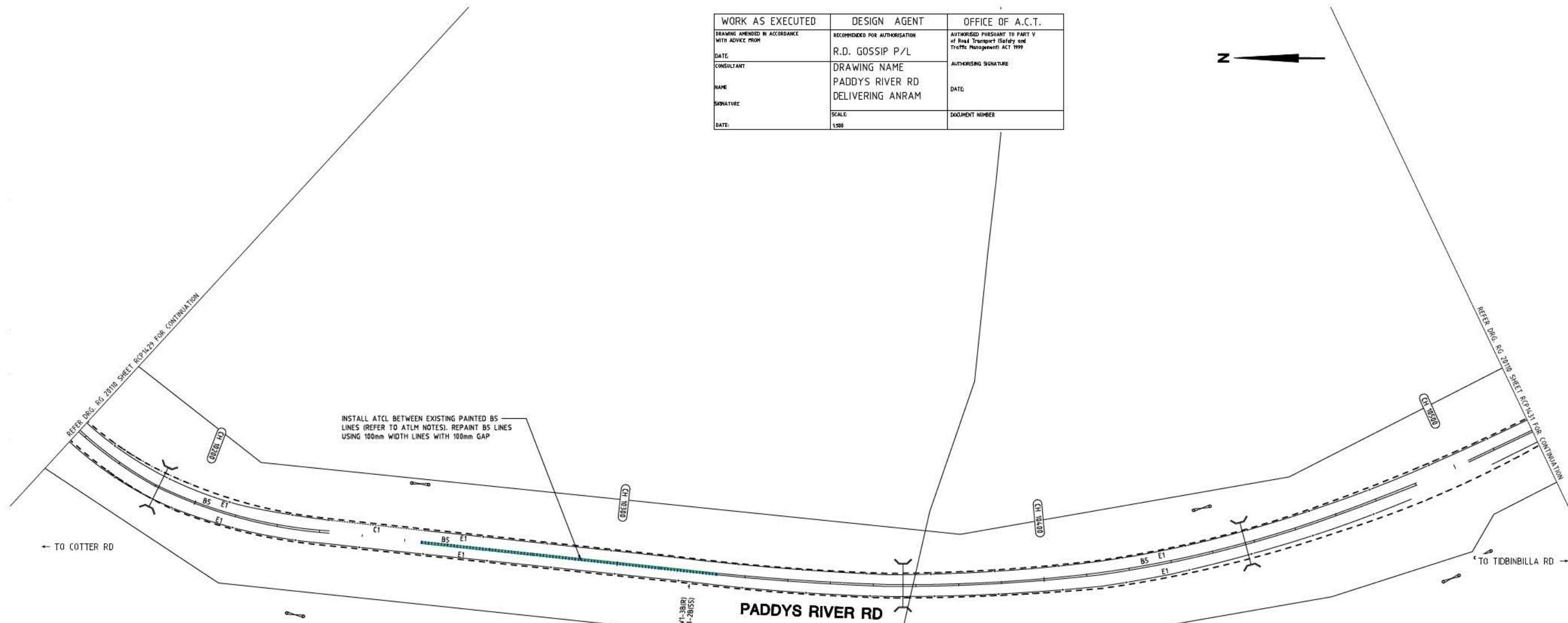
Date: 24/09/21

Drawing Title

**PADDYS RIVER RD - SITE 14
TRAFFIC CONTROL DEVICE PLAN
SHEET 29 OF 47**

Drg. No. **RG 20110** Sheet **RCP1429** Revision **0**

WORK AS EXECUTED	DESIGN AGENT	OFFICE OF A.C.T.
DRAWING AMENDED IN ACCORDANCE WITH ADVCC FROM	RECOMMENDED FOR AUTHORIZATION	AUTHORIZED PURSUANT TO PART V of Road Transport Safety and Traffic Management ACT 1999
DATE:	R.D. GOSSIP P/L	AUTHORISING SIGNATURE
CONSULTANT	DRAWING NAME	DATE
NAME	PADDYS RIVER RD	DOCUMENT NUMBER
SIGNATURE	DELIVERING ANRAM	
DATE:	SCALE:	
	1:500	



NOTES

THE FOLLOWING SPECIFICATIONS / STD. DRG'S ARE TO BE USED FOR THIS CONTRACT:

SPECIFICATION:
CURRENT EDITION OF ACT GOVERNMENT STANDARD SPECIFICATION FOR URBAN INFRASTRUCTURE WORKS.

ACT GOVERNMENT STD. DRGS:
CURRENT EDITION OF DESIGN STANDARDS FOR URBAN INFRASTRUCTURE - STANDARD DRAWINGS.

GENERAL NOTES:
ALL PAVEMENT MARKINGS AND SIGN POSTING ARE TO BE IN ACCORDANCE WITH AUSTRALIAN STANDARD AS1742 EXCEPT WHERE MODIFIED BY ACT DEPARTMENT OF URBAN SERVICES DESIGN STANDARDS FOR URBAN INFRASTRUCTURE - STANDARD DRAWINGS.

ALL SIGNAGE INSTALLED ON ELP'S ARE TO BE POSITIONED TO AVOID COVERING THE ELP ASSET NUMBER.

ALL SIGN BLADES ARE TO BE ERECTED AT A HEIGHT TO UNDERSIDE OF BLADE THAT CONFORMS WITH AS 1742.2 (2.0m MIN. GENERALLY, 2.5m MIN. IF OVERHANGING FOOTPATH OR IN PEDESTRIAN AREAS). EXISTING POSTS MAY BE USED IF PRACTICABLE OR SHALL BE EXTENDED OR REPLACED IF NOT.

ALL LINES TO BE ERADICATED SHALL BE REMOVED BY GRIT, SHOT OR WATER BLASTING OR OTHER APPROVED METHOD. BLACKING OUT OF LINES WITH DEGAOUR OR OTHER COATINGS IS NOT PERMISSABLE. THE CONTRACTOR SHALL REMOVE/PREPARE INCOMPATIBLE OR LOOSE AND FLAKING PAVEMENT MARKING MATERIALS PRIOR TO APPLICATION OF NEW PAVEMENT MARKINGS.

EXISTING RPM'S TO BE REMOVED ARE NOT SHOWN FOR CLARITY. THE CONTRACTOR SHALL REMOVE AND MAKE GOOD ALL REDUNDANT RPM'S. AS DIRECTED ON SITE BY THE SUPERINTENDENT REPLACE ALL MISSING OR DAMAGED RPPMS ON ALL LINETYPES

AUDIO TACTILE LINE MARKING (ATLM) NOTES

ALL AUDIO TACTILE LINE MARKING SHALL BE IN ACCORDANCE WITH NSW RTA TECHNICAL DIRECTION TTD 2020/04

ATCL - AUDIO TACTILE CENTRE LINES
INSTALL BLACK AUDIO TACTILE CENTRE LINES

GUIDEPOST NOTES

AS DIRECTED BY THE SUPERINTENDENT ON SITE, INSTALL NEW APPROVED FLEXIBLE BASED GUIDEPOSTS TO REPLACE ALL MISSING OR DAMAGED GUIDEPOSTS AND AT ALL CULVERTS ON PADDY'S RIVER RD WITHIN THE PROJECT. ENSURE 2 GUIDEPOSTS AT EVERY HEADWALL (INCLUDING HEADWALLS BEHIND GUARDRAILS)

LEGEND

- ERADICATE LINEMARKING
- EXISTING LINEMARKING
- APPLY NEW LINEMARKING
- INSTALL AUDIO TACTILE LINE MARKING (REFER TO ATLM NOTES)

SIGN SCHEDULE				AMENDMENTS		
DESCRIPTION	HAND	SIZE	NO. OF	AMENDMENT	APPROVAL	DATE
SIGNS TO BE ERECTED						
SIGNS TO BE REMOVED						
DRAWING STAGE - LATEST DATE INDICATES DRAWING STATUS						
Conceptual Sketch: 28/05/21		Final Sketch Plan: --/--/--		Final Design: 24/09/21		
For tendering purposes only: --/--/--		Issued for construction: --/--/--		W.A.E.: --/--/--		

Scale

SCALE: A1 1:500, A3 1:1000

Design Agent

R.D. Gossip Pty Ltd
Consulting Engineers
Unit 120, 12 Princes Street
Canberra ACT 2612
Ph: 02 4520 4110

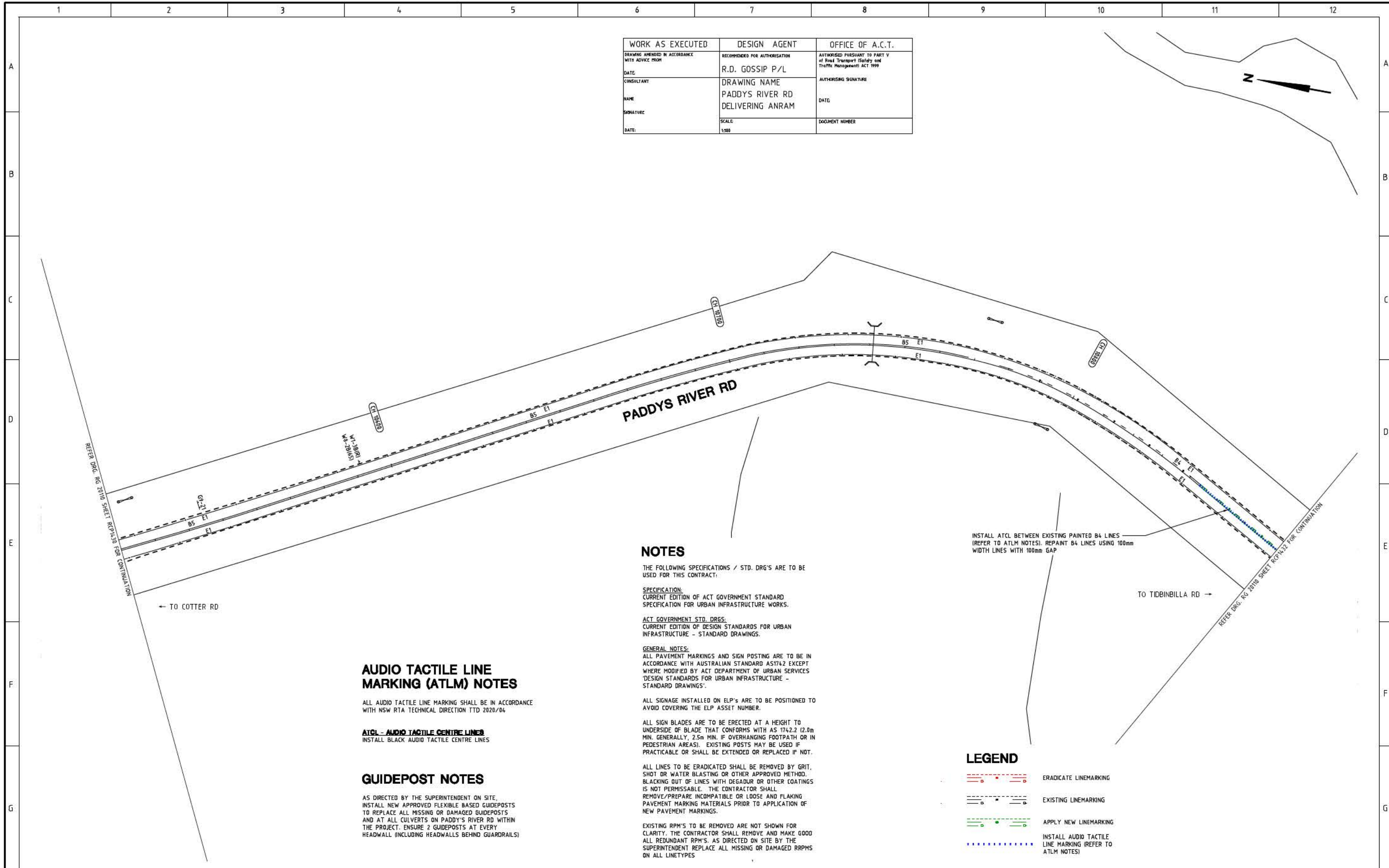
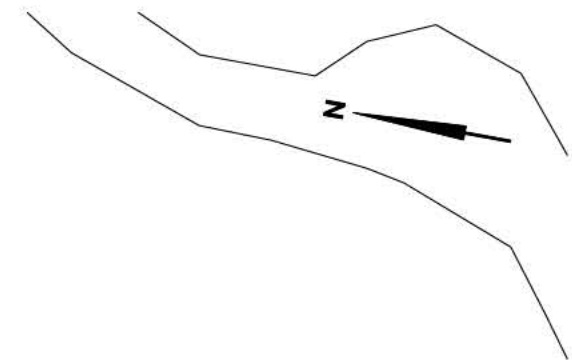
Client

Project Officer: Kencho Choden
Project Number: 30490

ACT Government

Project	Drawing Title
DELIVERING ANRAM	PADDYS RIVER RD - SITE 14 TRAFFIC CONTROL DEVICE PLAN SHEET 30 OF 47
Date: 24/09/21	Drg. No. RG 20110 Sheet RCP1430 Revision 0

WORK AS EXECUTED	DESIGN AGENT	OFFICE OF A.C.T.
DRAWING AMENDED IN ACCORDANCE WITH ADVISE FROM	RECOMMENDED FOR AUTHORISATION	AUTHORISED PURSUANT TO PART V of Road Transport Safety and Traffic Management ACT 1999
DATE:	R.D. GOSSIP P/L	AUTHORISING SIGNATURE
CONSULTANT	DRAWING NAME	DATE
NAME	PADDYS RIVER RD DELIVERING ANRAM	DOCUMENT NUMBER
SIGNATURE	SCALE	
DATE:	1:500	



NOTES

THE FOLLOWING SPECIFICATIONS / STD. DRG'S ARE TO BE USED FOR THIS CONTRACT:

SPECIFICATION:
CURRENT EDITION OF ACT GOVERNMENT STANDARD SPECIFICATION FOR URBAN INFRASTRUCTURE WORKS.

ACT GOVERNMENT STD. DRGS:
CURRENT EDITION OF DESIGN STANDARDS FOR URBAN INFRASTRUCTURE - STANDARD DRAWINGS.

GENERAL NOTES:
ALL PAVEMENT MARKINGS AND SIGN POSTING ARE TO BE IN ACCORDANCE WITH AUSTRALIAN STANDARD AS1742 EXCEPT WHERE MODIFIED BY ACT DEPARTMENT OF URBAN SERVICES 'DESIGN STANDARDS FOR URBAN INFRASTRUCTURE - STANDARD DRAWINGS'.

ALL SIGNAGE INSTALLED ON ELP'S ARE TO BE POSITIONED TO AVOID COVERING THE ELP ASSET NUMBER.

ALL SIGN BLADES ARE TO BE ERECTED AT A HEIGHT TO UNDERSIDE OF BLADE THAT CONFORMS WITH AS 1742.2 (2.0m MIN. GENERALLY, 2.5m MIN. IF OVERHANGING FOOTPATH OR IN PEDESTRIAN AREAS). EXISTING POSTS MAY BE USED IF PRACTICABLE OR SHALL BE EXTENDED OR REPLACED IF NOT.

ALL LINES TO BE ERADICATED SHALL BE REMOVED BY GRIT, SHOT OR WATER BLASTING OR OTHER APPROVED METHOD. BLACKING OUT OF LINES WITH DEGADUR OR OTHER COATINGS IS NOT PERMISSIBLE. THE CONTRACTOR SHALL REMOVE/PREPARE INCOMPATIBLE OR LOOSE AND FLAKING PAVEMENT MARKING MATERIALS PRIOR TO APPLICATION OF NEW PAVEMENT MARKINGS.

EXISTING RPM'S TO BE REMOVED ARE NOT SHOWN FOR CLARITY. THE CONTRACTOR SHALL REMOVE AND MAKE GOOD ALL REDUNDANT RPM'S. AS DIRECTED ON SITE BY THE SUPERINTENDENT REPLACE ALL MISSING OR DAMAGED RRPMS ON ALL LINETYPES

AUDIO TACTILE LINE MARKING (ATLM) NOTES

ALL AUDIO TACTILE LINE MARKING SHALL BE IN ACCORDANCE WITH NSW RTA TECHNICAL DIRECTION ITD 2020/04

ATCL - AUDIO TACTILE CENTRE LINES

INSTALL BLACK AUDIO TACTILE CENTRE LINES

GUIDEPOST NOTES

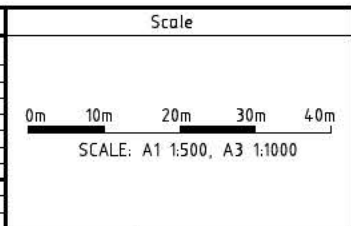
AS DIRECTED BY THE SUPERINTENDENT ON SITE, INSTALL NEW APPROVED FLEXIBLE BASED GUIDEPOSTS TO REPLACE ALL MISSING OR DAMAGED GUIDEPOSTS AND AT ALL CULVERTS ON PADDY'S RIVER RD WITHIN THE PROJECT. ENSURE 2 GUIDEPOSTS AT EVERY HEADWALL (INCLUDING HEADWALLS BEHIND GUARDRAILS)

LEGEND

- ERADICATE LINEMARKING
- EXISTING LINEMARKING
- APPLY NEW LINEMARKING
- INSTALL AUDIO TACTILE LINE MARKING (REFER TO ATLM NOTES)

SIGN SCHEDULE			
DESCRIPTION	HAND	SIZE	NO. OF.
SIGNS TO BE ERECTED			
-	-	-	-
SIGNS TO BE REMOVED			
-	-	-	-

AMENDMENTS		
AMENDMENT	APPROVAL	DATE



Design Agent

R.D. Gossip Pty Ltd
Consulting Engineers
Unit 120, 12 Prawn Street
COTTERILL ACT 2612
Ph: 02 4251 4100

Designed by
Drawn by
Checked by
Approved by

Client

Project Officer: Kencho Choden
Project Number: 30490

ACT Government

Project

DELIVERING ANRAM

Date: 24/09/21

Drawing Title

PADDY'S RIVER RD - SITE 14
TRAFFIC CONTROL DEVICE PLAN
SHEET 31 OF 47

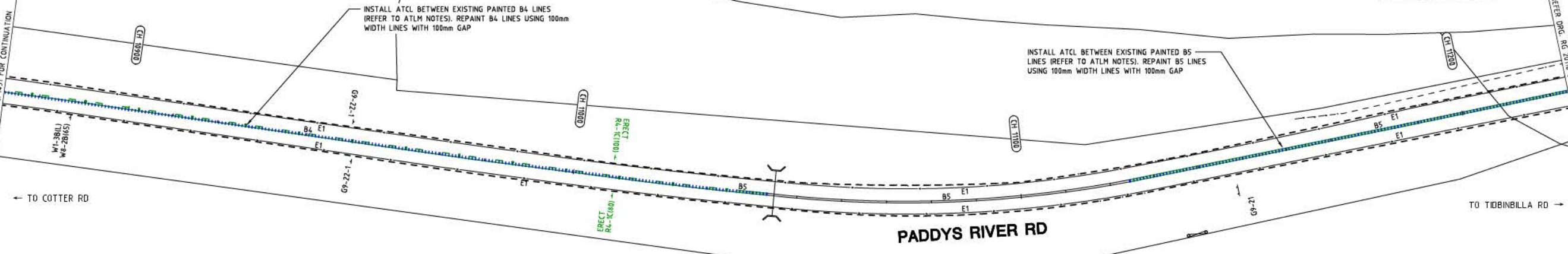
Drg. No. RG 20110
Sheet RCP1431
Revision 0

WORK AS EXECUTED	DESIGN AGENT	OFFICE OF A.C.T.
DRAWING AMENDED IN ACCORDANCE WITH ADVISE FROM	RECOMMENDED FOR AUTHORIZATION	AUTHORIZED PURSUANT TO PART V of Road Transport Safety and Traffic Management ACT 1999
DATE:	R.D. GOSSIP P/L	AUTHORISING SIGNATURE
CONSULTANT	DRAWING NAME	DATE
NAME	PADDYS RIVER RD DELIVERING ANRAM	DOCUMENT NUMBER
SIGNATURE	SCALE	
DATE:	1:500	



REFER DRG. RG 2010 SHEET RCP1431 FOR CONTINUATION

REFER DRG. RG 2010 SHEET RCP1433 FOR CONTINUATION



NOTES

THE FOLLOWING SPECIFICATIONS / STD. DRG'S ARE TO BE USED FOR THIS CONTRACT:

SPECIFICATION:
CURRENT EDITION OF ACT GOVERNMENT STANDARD SPECIFICATION FOR URBAN INFRASTRUCTURE WORKS.

ACT GOVERNMENT STD. DRGS:
CURRENT EDITION OF DESIGN STANDARDS FOR URBAN INFRASTRUCTURE - STANDARD DRAWINGS.

GENERAL NOTES:
ALL PAVEMENT MARKINGS AND SIGN POSTING ARE TO BE IN ACCORDANCE WITH AUSTRALIAN STANDARD AS1742 EXCEPT WHERE MODIFIED BY ACT DEPARTMENT OF URBAN SERVICES 'DESIGN STANDARDS FOR URBAN INFRASTRUCTURE - STANDARD DRAWINGS'.

ALL SIGNAGE INSTALLED ON ELP'S ARE TO BE POSITIONED TO AVOID COVERING THE ELP ASSET NUMBER.

ALL SIGN BLADES ARE TO BE ERECTED AT A HEIGHT TO UNDERSIDE OF BLADE THAT CONFORMS WITH AS 1742.2 (2.0m MIN. GENERALLY, 2.5m MIN. IF OVERHANGING FOOTPATH OR IN PEDESTRIAN AREAS). EXISTING POSTS MAY BE USED IF PRACTICABLE OR SHALL BE EXTENDED OR REPLACED IF NOT.

ALL LINES TO BE ERADICATED SHALL BE REMOVED BY GRIT, SHOT OR WATER BLASTING OR OTHER APPROVED METHOD. BLACKING OUT OF LINES WITH DEGADUR OR OTHER COATINGS IS NOT PERMISSIBLE. THE CONTRACTOR SHALL REMOVE/PREPARE INCOMPATIBLE OR LOOSE AND FLAKING PAVEMENT MARKING MATERIALS PRIOR TO APPLICATION OF NEW PAVEMENT MARKINGS.

EXISTING RPM'S TO BE REMOVED ARE NOT SHOWN FOR CLARITY. THE CONTRACTOR SHALL REMOVE AND MAKE GOOD ALL REDUNDANT RPM'S. AS DIRECTED ON SITE BY THE SUPERINTENDENT REPLACE ALL MISSING OR DAMAGED RPPMS ON ALL LINETYPES

AUDIO TACTILE LINE MARKING (ATLM) NOTES

ALL AUDIO TACTILE LINE MARKING SHALL BE IN ACCORDANCE WITH NSW RTA TECHNICAL DIRECTION ITD 2020/04

ATCL - AUDIO TACTILE CENTRE LINES

INSTALL BLACK AUDIO TACTILE CENTRE LINES

GUIDEPOST NOTES

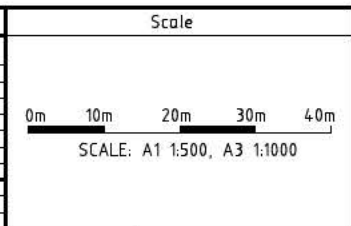
AS DIRECTED BY THE SUPERINTENDENT ON SITE, INSTALL NEW APPROVED FLEXIBLE BASED GUIDEPOSTS TO REPLACE ALL MISSING OR DAMAGED GUIDEPOSTS AND AT ALL CULVERTS ON PADDY'S RIVER RD WITHIN THE PROJECT. ENSURE 2 GUIDEPOSTS AT EVERY HEADWALL (INCLUDING HEADWALLS BEHIND GUARDRAILS)

LEGEND

- ERADICATE LINEMARKING
- EXISTING LINEMARKING
- APPLY NEW LINEMARKING
- INSTALL AUDIO TACTILE LINE MARKING (REFER TO ATLM NOTES)

SIGN SCHEDULE			
DESCRIPTION	HAND	SIZE	NO. OF.
SIGNS TO BE ERECTED			
R4-1(80) SPEED LIMIT (80)	-	C	1
R4-1(100) SPEED LIMIT (100)	-	C	1
SIGNS TO BE REMOVED			
-	-	-	-

AMENDMENTS		
AMENDMENT	APPROVAL	DATE



Design Agent

R.D. Gossip Pty Ltd
Consulting Engineers
Unit 120, 12 Prawn Street
COTTERILL ACT 2612
Ph: 02 4520 4310

Client

Project Officer: Kencho Choden
Project Number: 30490

ACT Government

Project

DELIVERING ANRAM

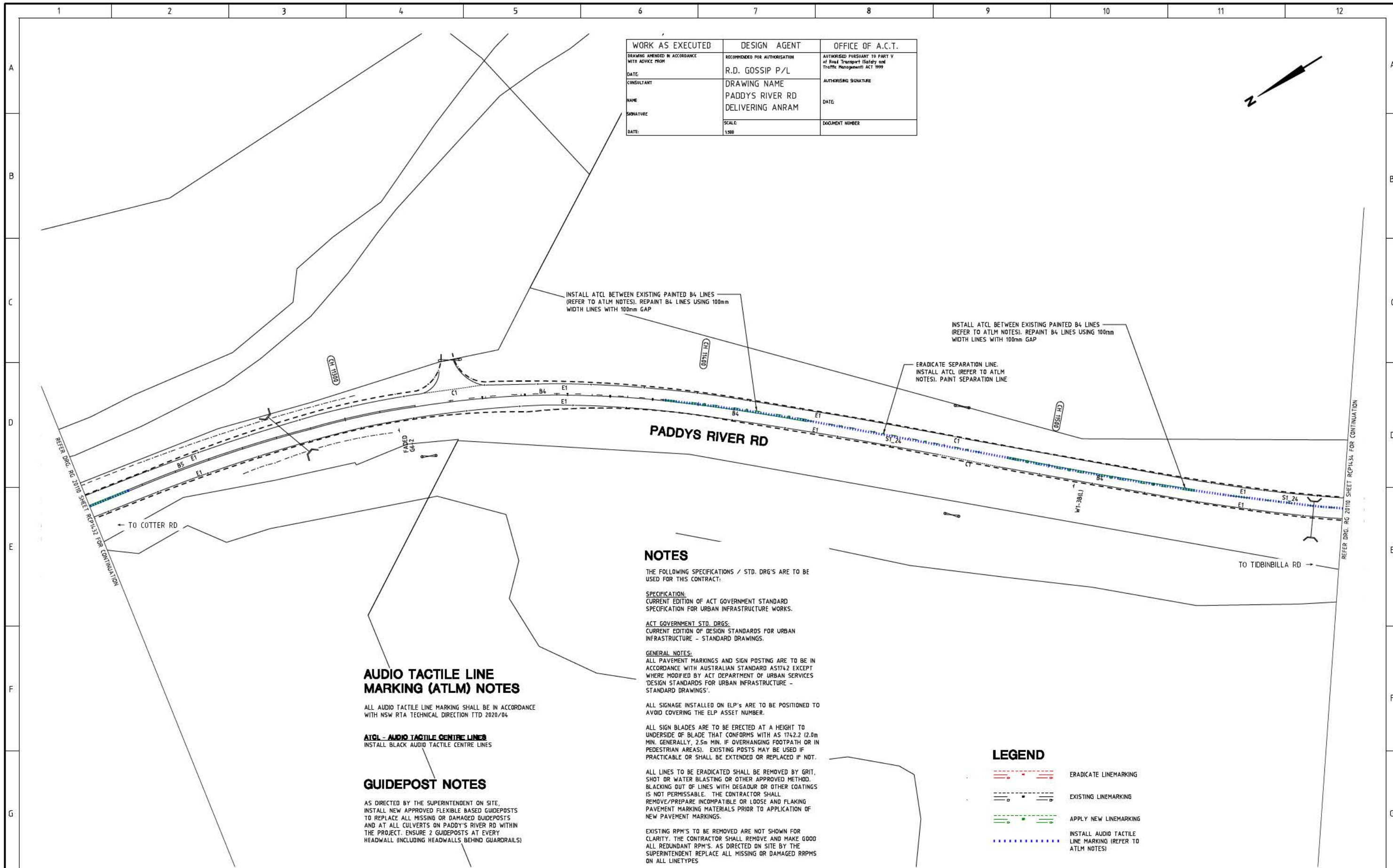
Date: 24/09/21

Drawing Title

**PADDYS RIVER RD - SITE 14
TRAFFIC CONTROL DEVICE PLAN
SHEET 32 OF 47**

Drg. No. **RG 20110** Sheet **RCP1432** Revision **0**

WORK AS EXECUTED	DESIGN AGENT	OFFICE OF A.C.T.
DRAWING AMENDED IN ACCORDANCE WITH ADVCE FROM	RECOMMENDED FOR AUTHORIZATION	AUTHORIZED PURSUANT TO PART V of Road Transport Safety and Traffic Management ACT 1999
DATE:	R.D. GOSSIP P/L	AUTHORISING SIGNATURE
CONSULTANT	DRAWING NAME	DATE
NAME	PADDYS RIVER RD DELIVERING ANRAM	DOCUMENT NUMBER
SIGNATURE	SCALE:	
DATE:	1:500	



NOTES

THE FOLLOWING SPECIFICATIONS / STD. DRG'S ARE TO BE USED FOR THIS CONTRACT:

SPECIFICATION:
CURRENT EDITION OF ACT GOVERNMENT STANDARD SPECIFICATION FOR URBAN INFRASTRUCTURE WORKS.

ACT GOVERNMENT STD. DRGS:
CURRENT EDITION OF DESIGN STANDARDS FOR URBAN INFRASTRUCTURE - STANDARD DRAWINGS.

GENERAL NOTES:
ALL PAVEMENT MARKINGS AND SIGN POSTING ARE TO BE IN ACCORDANCE WITH AUSTRALIAN STANDARD AS1742 EXCEPT WHERE MODIFIED BY ACT DEPARTMENT OF URBAN SERVICES 'DESIGN STANDARDS FOR URBAN INFRASTRUCTURE - STANDARD DRAWINGS'.

ALL SIGNAGE INSTALLED ON ELP'S ARE TO BE POSITIONED TO AVOID COVERING THE ELP ASSET NUMBER.

ALL SIGN BLADES ARE TO BE ERECTED AT A HEIGHT TO UNDERSIDE OF BLADE THAT CONFORMS WITH AS 1742.2 (2.0m MIN. GENERALLY, 2.5m MIN. IF OVERHANGING FOOTPATH OR IN PEDESTRIAN AREAS). EXISTING POSTS MAY BE USED IF PRACTICABLE OR SHALL BE EXTENDED OR REPLACED IF NOT.

ALL LINES TO BE ERADICATED SHALL BE REMOVED BY GRIT, SHOT OR WATER BLASTING OR OTHER APPROVED METHOD. BLACKING OUT OF LINES WITH DEGADUR OR OTHER COATINGS IS NOT PERMISSABLE. THE CONTRACTOR SHALL REMOVE/PREPARE INCOMPATIBLE OR LOOSE AND FLAKING PAVEMENT MARKING MATERIALS PRIOR TO APPLICATION OF NEW PAVEMENT MARKINGS.

EXISTING RPM'S TO BE REMOVED ARE NOT SHOWN FOR CLARITY. THE CONTRACTOR SHALL REMOVE AND MAKE GOOD ALL REDUNDANT RPM'S. AS DIRECTED ON SITE BY THE SUPERINTENDENT REPLACE ALL MISSING OR DAMAGED RRPMS ON ALL LINETYPES

AUDIO TACTILE LINE MARKING (ATLM) NOTES

ALL AUDIO TACTILE LINE MARKING SHALL BE IN ACCORDANCE WITH NSW RTA TECHNICAL DIRECTION ITD 2020/04

ATCL - AUDIO TACTILE CENTRE LINES
INSTALL BLACK AUDIO TACTILE CENTRE LINES

GUIDEPOST NOTES

AS DIRECTED BY THE SUPERINTENDENT ON SITE, INSTALL NEW APPROVED FLEXIBLE BASED GUIDEPOSTS TO REPLACE ALL MISSING OR DAMAGED GUIDEPOSTS AND AT ALL CULVERTS ON PADDY'S RIVER RD WITHIN THE PROJECT. ENSURE 2 GUIDEPOSTS AT EVERY HEADWALL (INCLUDING HEADWALLS BEHIND GUARDRAILS)

LEGEND

- ERADICATE LINEMARKING
- EXISTING LINEMARKING
- APPLY NEW LINEMARKING
- INSTALL AUDIO TACTILE LINE MARKING (REFER TO ATLM NOTES)

SIGN SCHEDULE			
DESCRIPTION	HAND	SIZE	NO. OF.
SIGNS TO BE ERECTED			
-	-	-	-
SIGNS TO BE REMOVED			
-	-	-	-

AMENDMENTS		
AMENDMENT	APPROVAL	DATE

Scale

0m 10m 20m 30m 40m

SCALE: A1 1:500, A3 1:1000

Design Agent

R.D. Gossip Pty Ltd
Consulting Engineers
Unit 120, 12 Prawn Street
Copehill ACT 2612
Ph: 02 4520 4100

Client

Project Officer: Kencho Choden
Project Number: 30490

ACT Government

Project

DELIVERING ANRAM


Date: 24/09/21

Drawing Title

**PADDYS RIVER RD - SITE 14
TRAFFIC CONTROL DEVICE PLAN
SHEET 33 OF 47**

Drg. No. **RG 20110** Sheet **RCP1433** Revision **0**

WORK AS EXECUTED	DESIGN AGENT	OFFICE OF A.C.T.
DRAWING AMENDED IN ACCORDANCE WITH ADVISE FROM	RECOMMENDED FOR AUTHORIZATION	AUTHORIZED PURSUANT TO PART V of Road Transport Safety and Traffic Management ACT 1999
DATE:	R.D. GOSSIP P/L	AUTHORISING SIGNATURE
CONSULTANT	DRAWING NAME	DATE
NAME	PADDYS RIVER RD DELIVERING ANRAM	DOCUMENT NUMBER
SIGNATURE	SCALE	
DATE:	1:500	



AUDIO TACTILE LINE MARKING (ATLM) NOTES

ALL AUDIO TACTILE LINE MARKING SHALL BE IN ACCORDANCE WITH NSW RTA TECHNICAL DIRECTION ITD 2020/04

ATCL - AUDIO TACTILE CENTRE LINES

INSTALL BLACK AUDIO TACTILE CENTRE LINES

GUIDEPOST NOTES

AS DIRECTED BY THE SUPERINTENDENT ON SITE, INSTALL NEW APPROVED FLEXIBLE BASED GUIDEPOSTS TO REPLACE ALL MISSING OR DAMAGED GUIDEPOSTS AND AT ALL CULVERTS ON PADDY'S RIVER RD WITHIN THE PROJECT. ENSURE 2 GUIDEPOSTS AT EVERY HEADWALL (INCLUDING HEADWALLS BEHIND GUARDRAILS)

NOTES

THE FOLLOWING SPECIFICATIONS / STD. DRG'S ARE TO BE USED FOR THIS CONTRACT:

SPECIFICATION:
CURRENT EDITION OF ACT GOVERNMENT STANDARD SPECIFICATION FOR URBAN INFRASTRUCTURE WORKS.

ACT GOVERNMENT STD. DRG'S:
CURRENT EDITION OF DESIGN STANDARDS FOR URBAN INFRASTRUCTURE - STANDARD DRAWINGS.

GENERAL NOTES:
ALL PAVEMENT MARKINGS AND SIGN POSTING ARE TO BE IN ACCORDANCE WITH AUSTRALIAN STANDARD AS1742 EXCEPT WHERE MODIFIED BY ACT DEPARTMENT OF URBAN SERVICES 'DESIGN STANDARDS FOR URBAN INFRASTRUCTURE - STANDARD DRAWINGS'.

ALL SIGNAGE INSTALLED ON ELP'S ARE TO BE POSITIONED TO AVOID COVERING THE ELP ASSET NUMBER.

ALL SIGN BLADES ARE TO BE ERRECTED AT A HEIGHT TO UNDERSIDE OF BLADE THAT CONFORMS WITH AS 1742.2 (2.0m MIN. GENERALLY, 2.5m MIN. IF OVERHANGING FOOTPATH OR IN PEDESTRIAN AREAS). EXISTING POSTS MAY BE USED IF PRACTICABLE OR SHALL BE EXTENDED OR REPLACED IF NOT.

ALL LINES TO BE ERADICATED SHALL BE REMOVED BY GRIT, SHOT OR WATER BLASTING OR OTHER APPROVED METHOD. BLACKING OUT OF LINES WITH DEGADUR OR OTHER COATINGS IS NOT PERMISSABLE. THE CONTRACTOR SHALL REMOVE/PREPARE INCOMPATIBLE OR LOOSE AND FLAKING PAVEMENT MARKING MATERIALS PRIOR TO APPLICATION OF NEW PAVEMENT MARKINGS.

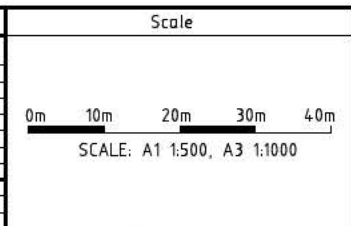
EXISTING RPM'S TO BE REMOVED ARE NOT SHOWN FOR CLARITY. THE CONTRACTOR SHALL REMOVE AND MAKE GOOD ALL REDUNDANT RPM'S. AS DIRECTED ON SITE BY THE SUPERINTENDENT REPLACE ALL MISSING OR DAMAGED RRPMS ON ALL LINETYPES

LEGEND

- ERADICATE LINEMARKING
- EXISTING LINEMARKING
- APPLY NEW LINEMARKING
- INSTALL AUDIO TACTILE LINE MARKING (REFER TO ATLM NOTES)

SIGN SCHEDULE			
DESCRIPTION	HAND	SIZE	NO. OF.
SIGNS TO BE ERECTED			
-	-	-	-
SIGNS TO BE REMOVED			
-	-	-	-

AMENDMENTS		
AMENDMENT	APPROVAL	DATE



Design Agent

R.D. Gossip Pty Ltd
Consulting Engineers
Unit 120, 12 Prawn Street
COTTER, ACT 2612
Ph: 02 4251 4102

Client

Project Officer: Kencho Choden
Project Number: 30490

ACT Government

Project

DELIVERING ANRAM

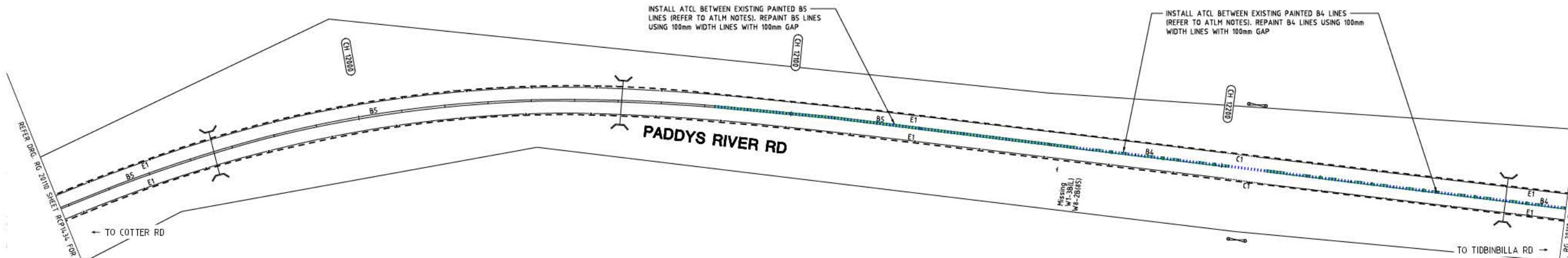
Date: 24/09/21

Drawing Title

PADDY'S RIVER RD - SITE 14
TRAFFIC CONTROL DEVICE PLAN
SHEET 34 OF 47

Dr. No. RG 20110
Sheet RCP1434
Revision 0

WORK AS EXECUTED	DESIGN AGENT	OFFICE OF A.C.T.
DRAWING AMENDED IN ACCORDANCE WITH ADVCC FROM	RECOMMENDED FOR AUTHORIZATION	AUTHORIZED PURSUANT TO PART V of Road Transport Safety and Traffic Management ACT 1999
DATE:	R.D. GOSSIP P/L	AUTHORISING SIGNATURE
CONSULTANT	DRAWING NAME	DATE
NAME	PADDYS RIVER RD DELIVERING ANRAM	DOCUMENT NUMBER
SIGNATURE	SCALE	
DATE:	1:500	



NOTES

THE FOLLOWING SPECIFICATIONS / STD. DRG'S ARE TO BE USED FOR THIS CONTRACT:

SPECIFICATION:
CURRENT EDITION OF ACT GOVERNMENT STANDARD SPECIFICATION FOR URBAN INFRASTRUCTURE WORKS.

ACT GOVERNMENT STD. DRGS:
CURRENT EDITION OF DESIGN STANDARDS FOR URBAN INFRASTRUCTURE - STANDARD DRAWINGS.

GENERAL NOTES:
ALL PAVEMENT MARKINGS AND SIGN POSTING ARE TO BE IN ACCORDANCE WITH AUSTRALIAN STANDARD AS1742 EXCEPT WHERE MODIFIED BY ACT DEPARTMENT OF URBAN SERVICES 'DESIGN STANDARDS FOR URBAN INFRASTRUCTURE - STANDARD DRAWINGS'.

ALL SIGNAGE INSTALLED ON ELP'S ARE TO BE POSITIONED TO AVOID COVERING THE ELP ASSET NUMBER.

ALL SIGN BLADES ARE TO BE ERECTED AT A HEIGHT TO UNDERSIDE OF BLADE THAT CONFORMS WITH AS 1742.2 (2.0m MIN. GENERALLY, 2.5m MIN. IF OVERHANGING FOOTPATH OR IN PEDESTRIAN AREAS). EXISTING POSTS MAY BE USED IF PRACTICABLE OR SHALL BE EXTENDED OR REPLACED IF NOT.

ALL LINES TO BE ERADICATED SHALL BE REMOVED BY GRIT, SHOT OR WATER BLASTING OR OTHER APPROVED METHOD. BLACKING OUT OF LINES WITH DEGADUR OR OTHER COATINGS IS NOT PERMISSABLE. THE CONTRACTOR SHALL REMOVE/PREPARE INCOMPATIBLE OR LOOSE AND FLAKING PAVEMENT MARKING MATERIALS PRIOR TO APPLICATION OF NEW PAVEMENT MARKINGS.

EXISTING RPPM'S TO BE REMOVED ARE NOT SHOWN FOR CLARITY. THE CONTRACTOR SHALL REMOVE AND MAKE GOOD ALL REDUNDANT RPPM'S. AS DIRECTED ON SITE BY THE SUPERINTENDENT REPLACE ALL MISSING OR DAMAGED RPPMS ON ALL LINETYPES

AUDIO TACTILE LINE MARKING (ATLM) NOTES

ALL AUDIO TACTILE LINE MARKING SHALL BE IN ACCORDANCE WITH NSW RTA TECHNICAL DIRECTION ITD 2020/04

ATCL - AUDIO TACTILE CENTRE LINES

INSTALL BLACK AUDIO TACTILE CENTRE LINES

GUIDEPOST NOTES

AS DIRECTED BY THE SUPERINTENDENT ON SITE, INSTALL NEW APPROVED FLEXIBLE BASED GUIDEPOSTS TO REPLACE ALL MISSING OR DAMAGED GUIDEPOSTS AND AT ALL CULVERTS ON PADDY'S RIVER RD WITHIN THE PROJECT. ENSURE 2 GUIDEPOSTS AT EVERY HEADWALL (INCLUDING HEADWALLS BEHIND GUARDRAILS)

LEGEND

- ERADICATE LINEMARKING
- EXISTING LINEMARKING
- APPLY NEW LINEMARKING
- INSTALL AUDIO TACTILE LINE MARKING (REFER TO ATLM NOTES)

SIGN SCHEDULE			
DESCRIPTION	HAND	SIZE	NO. OF.
SIGNS TO BE ERECTED			
-	-	-	-
SIGNS TO BE REMOVED			
-	-	-	-

AMENDMENTS		
AMENDMENT	APPROVAL	DATE

Scale

SCALE: A1 1:500, A3 1:1000

Design Agent

R.D. Gossip Pty Ltd
Consulting Engineers
Unit 120, 12 Princes Street
Canberra ACT 2612
Ph: 02 4520 4100

Client

Project Officer: Kencho Choden
Project Number: 30490

ACT Government

Project

DELIVERING ANRAM

Date: 24/09/21

Drawing Title

**PADDYS RIVER RD - SITE 14
TRAFFIC CONTROL DEVICE PLAN
SHEET 35 OF 47**

Drg. No. **RG 20110** Sheet **RCP1435** Revision **0**