



**ACT**  
Government

Transport Canberra and  
City Services

## FREEDOM OF INFORMATION COVERSHEET

The following information is provided pursuant to section 28 of the *Freedom of Information Act 2016*.

FOI reference: TCCSFOI 20-053

Information to be published	Status
1. Access application	Not Published
2. Decision notice and schedule	Published
3. Documents	Published
4. Additional information identified	n/a
5. Fees	waived
6. Processing time (in working days)	55 days
7. Decision made by Ombudsman	n/a
8. Additional information identified by Ombudsman	n/a
9. Decision made by ACAT	n/a
10. Additional information identified by ACAT	n/a



**ACT**  
Government

Transport Canberra and  
City Services

[REDACTED]

By email: [REDACTED]

Dear [REDACTED]

### **Freedom of Information Request - Reference 20-053**

I refer to your application made under the *Freedom of Information Act 2016* (the Act) that was received by Transport Canberra and City Services (TCCS) on 20 July 2020 in which you sought access to:

1. *Any document or thing related to Street Sweeping services carried out at any time at Parkes Way in Acton from 10-14 June 2019;*
2. *all ROADSACT records, documents or files relating to any motor vehicle accidents occurring along Parkes Way in Acton, specifically near the Acton Tunnel, between 1 June 2016 and the present; and*
3. *all ROADSACT records of complaints about dangerous conditions regarding the area described above between 1 June 2016 and the present.*
4. *Any document, record or thing relating to Roadworks carried out around the area described above between 1 June 2016 to the present, including any records of complaints/other triggering events that may have led to such roadworks.*

On 11 August 2020, you refined part four of the application to:

- *2017: Resealed west bound lanes between Sullivan's Creek and Acton Tunnel.*
- *2017: Asphalt resurfacing on west bound lanes between Commonwealth bridge and Acton Tunnel; and*
- *2019: Electrical Pit Repairs on east bound slow lane close to Acton Tunnel.*

On 25 September 2020, you agreed to the further refinement of part four to exclude information about the procurement of services to repair the electrical pit on the east bound slow lane close to Acton Tunnel.

I am an Information Officer appointed by the Director-General under section 18 of the Act to deal with access applications made under Part 5 of the Act.

Thank you for agreeing to an extension on your application until 5 October 2020.

### **Decision on access**

A search of street sweeping data has been completed and no information was found which is relevant to part 1 of your application. I have been advised that this is because no street sweeping was carried out at any time at Parkes Way in Acton from 10-14 June 2019. I am confident that all appropriate searched have been undertaken and that this information is not held by TCCS.

I have identified forty-one records as relevant to parts 2-4 of your application. These are outlined in the schedule of documents included at [Attachment A](#).

I have decided to:

- grant full access to twelve documents: and
- grant part access to twenty-nine documents.

I have refused access under section 35(1)(c) of the FOI Act to some of the information that you have requested as it is contrary to the public interest to release.

My access decision is detailed further in the following statement of reasons.

### **Statement of Reasons**

In reaching my access decision, I have taken the FOI Act into account, with specific consideration of schedules 1 and 2.

#### **Factors favouring disclosure in the public interest (Schedule 2.1)**

- Section 2.1 (a)(iii) inform the community of the government's operations, including the policies, guidelines and codes of conduct followed by the government in its dealings with members of the community; and
- Section 2.1 (a)(viii) reveal the reason for a government decision and any background or contextual information that informed the decision.

#### **Factors favouring non-disclosure (Schedule 2.2)**

Section 2.2 (a)(ii) – prejudice the protection of an individual's right to privacy or any other right under the *Human Rights Act 2004*.

I consider that the information contained within the documents at [Attachment B](#) can inform the community on the government's operations, including reasons behind relevant government decisions.

However, in the review of the information within these documents, I have also identified personal information of third parties. I have considered the reason the ACT government has come into the possession of the personal information, and the likelihood that its disclosure could be contrary to the *Information Privacy Act 2014*. I have also considered the likelihood that the disclosure of the information is likely to prejudice a person's right to privacy under the under section 12 of the *Human Rights Act 2004*.

I have decided, on balance, that the factors favouring non-disclosure of personal information is paramount. I am confident that the factor's favouring disclosure can still be met without the disclosure of personal information. As such, the documents at Attachment B are provided with deletions to information that is contrary to the public interest.

## **Charges**

I have decided to waive the fee of \$34.65, as the total number of pages only marginally exceeds the fee free threshold.

## **Online publishing – disclosure log**

Under section 28 of the Act, TCCS maintains an online record of access applications called a disclosure log.

I have decided that your original access application will not be published, as the application was sought in relation to a personal matter. However, as the information relates to government decisions about maintenance to a major road, which can inform the community of the government's operations, I have decided to publish this decision notice, the schedule at Attachment A and the documents at Attachment B., the schedule at Attachment A and the documents at Attachment B. Your personal information will be removed from these documents prior to publication. These documents will be published within 3 – 10 business days from the date of this notice.

## **Ombudsman review**

My decision on your access request is a reviewable decision as identified in Schedule 3 of the FOI Act. You have the right to seek Ombudsman review of this outcome under section 73 of the FOI Act within 20 working days from the day that my decision is published in TCCS' disclosure log, or a longer period allowed by the Ombudsman.

If you wish to request a review of my decision you may write to the Ombudsman at:

The ACT Ombudsman

GPO Box 442

CANBERRA ACT 2601

Via email: [ombudsman@ombudsman.gov.au](mailto:ombudsman@ombudsman.gov.au)

## **ACT Civil and Administrative Tribunal (ACAT) review**

Under section 84 of the FOI Act, if a decision is made under section 82(1) on an Ombudsman review, you may apply to the ACAT for review of the Ombudsman decision.

Further information may be obtained from the ACAT at:

ACT Civil and Administrative Tribunal

Level 4, 1 Moore Street

GPO Box 370

Canberra City ACT 2601

Telephone: (02) 6207 1740

[www.acat.act.gov.au](http://www.acat.act.gov.au)

If you have any queries concerning the directorate's processing of your request, or would like further information, please contact the TCCS FOI team on (02) 620 72987 or email to [tccs.foi@act.gov.au](mailto:tccs.foi@act.gov.au).

Yours sincerely



Cherie Hughes  
Information Officer

30 September 2020

## FREEDOM OF INFORMATION REQUEST SCHEDULE

Please be aware that under the *Freedom of Information Act 2016*, some of the information provided to you will be released to the public through the ACT Government's Open Access Scheme. The Open Access release status column of the table below indicates what documents are intended for release online through open access.

Personal information or business affairs information will not be made available under this policy. If you think the content of your request would contain such information, please inform the contact officer immediately.

Information about what is published on open access is available online at [www.tccs.act.gov.au/about-us/freedom\\_of\\_information](http://www.tccs.act.gov.au/about-us/freedom_of_information)

**Factors favouring non-disclosure:**

- Schedule 2.2 (a)(ii), prejudice the protection of an individual's right to privacy.

File No			WHAT ARE THE PARAMETERS OF THE REQUEST			
20-053			Records relating to Parkes Way 2016 – date of application			
Record Number	Page Number	Description	Date	Status	Reason for non-release or deferral	Open Access release status
1	1 - 5	ACT Roads Search Parkes Way	Undated	Partial access	Schedule 2.2 (a)(ii)	Documents to be published on the <a href="#">TCCS Disclosure Log</a>
2	6 - 20	IAMS spread sheet Parkes Way	Undated	Partial access	Schedule 2.2 (a)(ii)	
3	21 - 76	Crash data_Parkes Way_2016_to date - Preliminary (To be reviewed end of 2020)	27 July 2020	Full access	N/A	
4	77	Email - Parkes Way Road Plate	4 September 2019	Partial access	Schedule 2.2 (a)(ii)	
5	78	ACT Government Feedback - Reference 190925-001656	25 September 2019	Partial access	Schedule 2.2 (a)(ii)	
6	79 - 81	ACT Government Feedback – Reference 190925-001656 - Attachment		Partial access	Schedule 2.2 (a)(ii)	
7	82 - 83	Facebook Enquiry	2 October 2019	Partial access	Schedule 2.2 (a)(ii)	

<b>8</b>	<b>84</b>	Email – IAM	3 October 2020	Full access	N/A
<b>9</b>	<b>85 - 86</b>	Email - IAM - Attachment - 1078364		Full access	N/A
<b>10</b>	<b>87</b>	Email - IAM - Attachment - IMG_7188		Full access	N/A
<b>11</b>	<b>88</b>	Email - IAM - Attachment - IMG_7189		Full access	N/A
<b>12</b>	<b>89</b>	Email - IAM - Attachment - IMG_7191		Full access	N/A
<b>13</b>	<b>90</b>	Email - Re_IAM	3 October 2020	Full access	N/A
<b>14</b>	<b>91</b>	Email - Re_IAM - Attachment - 3464 - 2019-1272+Parkes+Way,+Acton+--+Aftercare		Partial access	Schedule 2.2 (a)(ii)
<b>15</b>	<b>92 – 93</b>	Email - Re_IAM - Attachment - 3464 Roads ACT - Road Maintenance		Partial access	Schedule 2.2 (a)(ii)
<b>16</b>	<b>94 – 95</b>	Email - Re_IAM - Attachment - 1079187		Partial access	Schedule 2.2 (a)(ii)
<b>17</b>	<b>96</b>	ACT Government Feedback - Reference 191101-000430	12 November 2019	Partial access	Schedule 2.2 (a)(ii)
<b>18</b>	<b>97 – 101</b>	ACT Government Feedback - Reference 191101-000430 - Attachment		Partial access	Schedule 2.2 (a)(ii)
<b>19</b>	<b>102</b>	ACT Government Feedback - Reference 191108-001235	12 November 2019	Partial access	Schedule 2.2 (a)(ii)
<b>20</b>	<b>103 - 108</b>	ACT Government Feedback – Reference 191108-001235 - Attachment		Partial access	Schedule 2.2 (a)(ii)
<b>21</b>	<b>109</b>	ACT Government Feedback - Reference 191111-000078	12 November 2019	Partial access	Schedule 2.2 (a)(ii)
<b>22</b>	<b>110 - 114</b>	ACT Government Feedback - Reference 191111-000078 - Attachment		Partial access	Schedule 2.2 (a)(ii)

<b>23</b>	<b>115</b>	ACT Government Feedback - Reference 191113-002150	14 November 2019	Partial access	Schedule 2.2 (a)(ii)
<b>24</b>	<b>116 – 120</b>	ACT Government Feedback - Reference 191113-002150 - Attachment		Partial access	Schedule 2.2 (a)(ii)
<b>25</b>	<b>121</b>	ACT Government Feedback - Reference 191114-000085	14 November 2019	Partial access	Schedule 2.2 (a)(ii)
<b>26</b>	<b>122 – 125</b>	ACT Government Feedback - Reference 191114-000085 - Attachment		Partial access	Schedule 2.2 (a)(ii)
<b>27</b>	<b>126</b>	ACT Government Feedback - Reference 191114-002193	15 November 2019	Partial access	Schedule 2.2 (a)(ii)
<b>28</b>	<b>127 – 130</b>	ACT Government Feedback - Reference 191114-002193 - Attachment		Partial access	Schedule 2.2 (a)(ii)
<b>29</b>	<b>131 – 132</b>	Email - Internal correspondence re IAM	11 March 2020	Full access	N/A
<b>30</b>	<b>133</b>	Email - Internal correspondence re IAM (2)	11 March 2020	Partial access	Schedule 2.2 (a)(ii)
<b>31</b>	<b>134</b>	Email - Re_3868	3 August 2020	Full access	N/A
<b>32</b>	<b>135 - 137</b>	Email - Re_3868 - Attachment - 3868 Complex Civil - TTE19-CCC-1668		Partial access	Schedule 2.2 (a)(ii)
<b>33</b>	<b>138 – 139</b>	Email - Re_3868 - Attachment - 3868-attachTTMP-efeab0cd19334f1489b86e72cfd45ada		Partial access	Schedule 2.2 (a)(ii)
<b>34</b>	<b>140 – 141</b>	Email - Re_3868 - Attachment - 3868-otherAttachments-72eb45b1d1ad4452ab6710d80810bed6		Partial access	Schedule 2.2 (a)(ii)
<b>35</b>	<b>142</b>	500C	1 February 2017	Partial access	Schedule 2.2 (a)(ii)
<b>36</b>	<b>143</b>	Site Observation Daily Report		Partial access	Schedule 2.2 (a)(ii)

37	144	Spray Seal Surveillance Site Record		Partial access	Schedule 2.2 (a)(ii)	
38	145 - 146	Acton Tunnel city east bound from Belconnen	4 September 2020	Partial access	Schedule 2.2 (a)(ii)	
39	147	Acton Tunnel city east bound from Belconnen - Attachment - 024		Full access	N/A	
40	148	Acton Tunnel city east bound from Belconnen - Attachment - 029		Full access	N/A	
41	149	Acton Tunnel city east bound from Belconnen - Attachment - 038		Full access	N/A	

**Total No of Records: 41 (149 pages)**

## ACT Roads Jobs Search Parkes Way

Reference No	Date Created	Subject	Address	Suburb	Queue
161128-002376	28/11/2016 04.07 PM	Roads : Fix My Street Desktop Quick Report Submission (road hazard in the form of broken concrete kerbing.)	Lady Denman Dr & Tourist Drive 2 & Parkes Way, Acton ACT 2601, Australia	Acton	RoadsACT Claims
170627-000038	27/06/2017 07.39 AM	Claim for cost of repairs due to motor vehicle accident (collision with an unrepaired kerb on a main road.)	Lady Denman Dr & Tourist Drive 2 & Parkes Way, Acton ACT 2601, Australia	Acton	RoadsACT Claims
180201-000931	01/02/2018 12.35 PM	Road Claims (Parkes Way through the tunnel heading towards Belconnen when a large piece of gyp rock flipped up from the road and hit his car)	Parkes Way	Acton	RoadsACT Claims
180718-001464	18/07/2018 03.12 PM	As the Customer was driving under the bridge she claims a rock has come down and smashed her window screen. its the bridge closest to the city. ( Liversidge st)...	Parkes Way	Acton	RoadsACT Claims
181211-002339	11/12/2018 06.15 PM	FixMyStreet Submission: Potholes &gt; Road (Huge pothole on road)	Parkes Way, Acton ACT 2601, Australia	Acton	RoadsACT Claims
200224-001519	24/02/2020 12.55 PM	On the road surface in the tunnell on the middle Eastbound lane - there is a metal pipe that was on the road surface over which the caller has driven and causing damage to two tyres. The caller has a photo of the offending pipe and dama...	Parkes way tunnel	Acton	RoadsACT Claims
170810-001016	10/08/2017 12.10 PM	Pot Holes : Fix My Street Desktop Quick Report Submission (potholes)	Parkes Way, Australian Capital Territory, Australia	Molonglo Valley	ACT Roads - Pot Holes
170815-000216	15/08/2017 08.56 AM	Pot Holes : Fix My Street Desktop Quick Report Submission (potholes)	Parkes Way, Acton ACT 2601, Australia	Latham	ACT Roads - Pot Holes
171127-000636	27/11/2017 10.27 AM	Pot Holes : Fix My Street Report Submission (potholes)	Parkes Way, Canberra ACT 2601, Australia	Not Identified	ACT Roads - Pot Holes
171127-000638	27/11/2017 10.27 AM	Pot Holes : Fix My Street Report Submission (potholes)	Parkes Way, Acton ACT 2601, Australia	Acton	ACT Roads - Pot Holes
171205-002280	05/12/2017 11.11 PM	Pot Holes : Fix My Street Report Submission (potholes)	Parkes Way, Acton ACT 2601, Australia	Acton	ACT Roads - Pot Holes
171205-002283	05/12/2017 11.15 PM	Pot Holes : Fix My Street Report Submission (potholes)	Parkes Way, Canberra ACT 2601, Australia	Not Identified	ACT Roads - Pot Holes
171228-001307	28/12/2017 06.08 PM	Pot Holes : Fix My Street Report Submission (potholes)	Parkes Way, Canberra ACT 2601, Australia	Not Identified	ACT Roads - Pot Holes
180302-000416	02/03/2018 09.34 AM	Pot Holes : Fix My Street Report Submission (potholes)	Parkes Way, Australian Capital Territory, Australia	Not Identified	ACT Roads - Pot Holes
180311-000278	11/03/2018 03.02 PM	Pot Holes : Fix My Street Report Submission (potholes)	Parkes Way, Acton ACT 2601, Australia	Acton	ACT Roads - Pot Holes
180314-002399	14/03/2018 11.05 PM	Roads : Fix My Street Report Submission (potholes and loose gravel)	Parkes Way, Canberra ACT 2601, Australia	City	ACT Roads - Pot Holes
180919-001942	19/09/2018 03.39 PM	FixMyStreet Submission: Potholes &gt; Road (pothole)	Parkes Way, Canberra ACT 2601, Australia	Not Identified	ACT Roads - Pot Holes
181113-002273	13/11/2018 05.38 PM	FixMyStreet Submission: Potholes &gt; Road (pothole)	Parkes Way, Canberra ACT 2601, Australia	Not Identified	ACT Roads - Pot Holes
181120-000943	20/11/2018 11.57 AM	FixMyStreet Submission: Potholes; (pothole)	Parkes Way, Acton ACT 2601, Australia	Acton	ACT Roads - Pot Holes
190509-002287	09/05/2019 07.18 PM	FixMyStreet Submission: Potholes; (pothole)	Parkes Way, Canberra ACT 2601, Australia	Acton	ACT Roads - Pot Holes
190514-000069	14/05/2019 07.48 AM	FixMyStreet Submission: Potholes &gt; Road (pothole)	Parkes Way, Canberra ACT 2601, Australia	Not Identified	ACT Roads - Pot Holes
190523-002106	23/05/2019 03.04 PM	FixMyStreet Submission: Potholes &gt; Road (pothole)	Parkes Way, Canberra ACT 2601, Australia	Not Identified	ACT Roads - Pot Holes

Reference No	Date Created	Subject	Address	Suburb	Queue
190525-000014	25/05/2019 07.08 AM	FixMyStreet Submission: Potholes & Road (pothole)	Parkes Way, Canberra ACT 2601, Australia	Not Identified	ACT Roads - Pot Holes
190708-002167	08/07/2019 03.46 PM	FixMyStreet Submission: Roads, parking & vehicles & Roads & traffic & Potholes (pothole)	Parkes Way, Acton ACT 2601, Australia	Acton	ACT Roads - Pot Holes
190930-001198	30/09/2019 08.40 AM	FixMyStreet Submission: Roads, parking & vehicles & Roads & traffic & Potholes (pothole)	Parkes Way, Acton ACT 2601, Australia	Acton	ACT Roads - Pot Holes
190930-002095	30/09/2019 11.06 AM	FixMyStreet Submission: Roads, parking & vehicles & Roads & traffic & Potholes (pothole)	Parkes Way, Acton ACT 2601, Australia	Acton	ACT Roads - Pot Holes
191004-001302	04/10/2019 10.56 AM	FixMyStreet Submission: Roads, parking & vehicles & Roads & traffic & Potholes (pothole)	Parkes Way, Acton ACT 2601, Australia	Acton	ACT Roads - Pot Holes
200309-000024	09/03/2020 08.20 AM	FixMyStreet Submission: Roads, parking & vehicles & Roads & traffic & Potholes (pothole)	Roundabout Parkes Way and Coranderrk St	Not Identified	ACT Roads - Pot Holes
200329-000187	29/03/2020 02.37 PM	FixMyStreet Submission: Roads, parking & vehicles & Roads & traffic & Potholes (pothole)	Parkes Way. Pothole approx 100-200 metres east of the Anzac Parade roundabout. Pothole in right hand lane On westbound carriageway.	Not Identified	ACT Roads - Pot Holes
200408-000016	08/04/2020 06.53 AM	FixMyStreet Submission: Roads, parking & vehicles & Roads & traffic & Potholes (pothole)	parkes way toward belconnen on bridge over clunies ross	Not Identified	ACT Roads - Pot Holes
200411-000636	11/04/2020 05.23 PM	FixMyStreet Submission: Roads, parking & vehicles & Roads & traffic & Potholes (pothole)	Left most lane on Parkes Way eastbound just after Edinburgh Ave bridge	City	ACT Roads - Pot Holes
200412-000388	12/04/2020 04.38 PM	FixMyStreet Submission: Roads, parking & vehicles & Roads & traffic & Potholes (pothole)	Parkes Way	Not Identified	ACT Roads - Pot Holes
200505-000854	05/05/2020 10.37 AM	FixMyStreet Submission: Roads, parking & vehicles & Roads & traffic & Potholes (pothole)	Roundabout on Parkes Way at Coranderrk St intersection	Reid	ACT Roads - Pot Holes
200526-000705	26/05/2020 10.20 AM	FixMyStreet Submission: Roads, parking & vehicles & Roads & traffic & Potholes (pothole)	Parkes way	Not Identified	ACT Roads - Pot Holes
180723-001662	23/07/2018 02.55 PM	Pot Holes : Fix My Street Report Submission (bridge pavement are becoming progressively rougher.)	Parkes Way, Acton ACT 2601, Australia	Acton	ACT Roads - Asphalt Works
190221-001566	21/02/2019 02.24 PM	Roads : Fix My Street Report Submission (pot hole developing on bridge line overpass)	Parkes Way, Acton ACT 2601, Australia	Acton	ACT Roads
190520-000360	20/05/2019 08.47 AM	FixMyStreet Submission: Street sweeping; Road or Cycle lane on road; (glass on road)	Parkes Way, Canberra ACT 2601, Australia	Acton	ACT Roads
190524-000003	24/05/2019 05.50 AM	Roads : Fix My Street Report Submission (Pothole in left lane)	Parkes Way, Canberra ACT 2601, Australia	City	ACT Roads
190531-000307	31/05/2019 09.49 AM	Large green tarp on Pakes Way just before the Tuggeranong turn off near Glenloch Interchange, heading south...(Large green tarp on Pakes Way )	Parkes Way Acton	Acton	ACT Roads
190604-001867	04/06/2019 01.54 PM	Other : Fix My Street Report Submission (litter on the side of the road between Parkes Way )	Parkes Way, Acton ACT 2601, Australia	Acton	ACT Roads
190605-000550	05/06/2019 09.39 AM	Roadworks on Parkes Way during peak hour (Roadworks on Parkes Way )	Parkes Way, Canberra ACT 2601, Australia	City	ACT Roads
190605-000603	05/06/2019 09.57 AM	Road Works on Parkes Way causing significant delays and no warning signage before you come onto Parkes Way.(road works)	Parkes Way, Acton ACT 2601, Australia	Acton	ACT Roads
190605-000727	05/06/2019 10.15 AM	Traffic : Fix My Street Report Submission (40 mins I've been in traffic this morning )	Parkes Way, Australian Capital Territory, Australia	Not Identified	ACT Roads
190605-000687	05/06/2019 10.17 AM	has called to make a complaint re sitting in banked up traffic in the middle of Parks Way, turned off the GDE, when the traffic build up commenced, didn't know why the traffic was built up, to be sitting in the traffic to hear on t...(banked up traffic in the middle of Parks	Parkes Way, Australian Capital Territory, Australia	Molonglo Valley	ACT Roads

Reference No	Date Created	Subject	Address	Suburb	Queue
190605-000563	05/06/2019 10.18 AM	The caller wanted to complain about the sign placement for the COmmonwealth Ave road works. This signage is in front of the tunnel, heading towards the City, but the line up of vehicles goes all the way to the Glenloch Interchange. The ...(road works)	Parkes Way, Acton ACT 2601, Australia	Acton	ACT Roads
190605-000778	05/06/2019 10.46 AM	Construction without notification (bad traffic built up )	Cnr of Parkes Way and Commonwealth Ave	Yarralumla	ACT Roads
190605-000306	05/06/2019 10.47 AM	Complaint (40 minutes to get from Glenloch Interchange to the City )	Parkes Way, Acton ACT 2601, Australia	Acton	ACT Roads
190605-000930	05/06/2019 11.00 AM	Parkes Way roadwork (roadwork on Parkes Way during peak hour)	Parkes Way, Canberra ACT 2601, Australia	City	ACT Roads
190605-002430	05/06/2019 06.10 PM	MAJOR TRAFFIC CONGESTION 5 JUNE 2019 (road works that closed road lanes on Parkes Way )	Parkes Way, Canberra ACT 2601, Australia	Not Identified	ACT Roads
190607-000111	07/06/2019 02.31 PM	ACT Police need street sweeping for concrete spill turned to gravel. on Parkes way slip lane of Edinburgh Ave heading west...(street sweeping for concrete spill turned to gravel.)	Parkes way slip lane to Edinburgh ave	Acton	ACT Roads
190618-001160	18/06/2019 12.51 PM	LArge white cardboard box in the right hand lane, approx 100m before the exit to the Parkway just before the Glenloch Internchange...(white cardboard box in the right hand lane)	Parkes Way, Acton ACT 2601, Australia	Acton	ACT Roads
190620-000012	20/06/2019 07.11 AM	After Glenloch interchange tunnel - far right lane - ladder on road...(ladder on road)	Parkes Way Westbound	Aranda	ACT Roads
190826-000741	26/08/2019 10.46 AM	FixMyStreet Submission: Roads, parking & vehicles; Roads & traffic; (Piece of wood in the middle lane of Parkes Way )	Parkes Way	Acton	ACT Roads
190903-001038	03/09/2019 11.44 AM	Call from ACT Police ██████ Received a call from ██████ - advising that there is a sump cover in the middle of the road. It felt like it was breaking up and unsafe when they drove over it. The sump cover is in the left hand lane...(sump cover in the middle of the	Parkes Way	Acton	ACT Roads
190904-002119	04/09/2019 04.44 PM	As ██████ was travelling yesterday towards the A cton tunnel heading towards airport (east bound) , he saw people setting up road traffic management, therefore reduced speed limits applied. This morning when he came along, the speed ...(reduced speed limits applied.)	Acton Tunnel - Parkes Way	Acton	ACT Roads
190916-001554	16/09/2019 01.16 PM	FixMyStreet Submission: Cycle & footpaths & Shared paths & Accessibility issues (No Access due to construction works. )	Parkes Way, Parkes ACT 2600, Australia	Parkes	ACT Roads
190919-000352	19/09/2019 10.05 AM	man hole cover (man hole grate that has been placed on Parkes Way just before the New Acton )	Parkes Way	No Value	ACT Roads
190920-000608	20/09/2019 10.28 AM	road works (pothole)	Parkes Way	No Value	ACT Roads
190920-001046	20/09/2019 12.39 PM	The customer wishes to make a complaint in regards to the roadwork signs on Parks Way before the underpass near the ANU. Before you go under the underpass there is a series of speed signs that state roadwork's are being done and speed s...(roadwork signs on Parks	Parkes Way, Acton ACT 2601, Australia	Acton	ACT Roads
190925-001656	25/09/2019 02.17 PM	██████ has advised the roadworks on Parkes Way (prior to Acton tunnel when heading towards City) have been completed, although there are roadworks signs in place informing of slower speed limits. There is also no signage advising the wo...(roadworks signs in place informing of slower speed limits)	Parkes Way	Acton	ACT Roads
190925-002076	25/09/2019 04.08 PM	FixMyStreet Submission: Roads, parking & vehicles & Roads & traffic & Road signs (There are 40KM roadwork speed limit signs on Parkes Way eastbound just entering the tunnel however there is zero evidence of road work.)	Parkes Way, Acton ACT 2601, Australia	Acton	ACT Roads
190927-000848	27/09/2019 11.56 AM	Speed signs (lot of speed signs(80-60-40) as you approach the tunnel for road works,)	Parkes Way, Canberra ACT 2601, Australia	City	ACT Roads

Reference No	Date Created	Subject	Address	Suburb	Queue
191004-000938	04/10/2019 09.33 AM	FixMyStreet Submission: Roads, parking & vehicles &gt; Roads & traffic &gt; Road signs (There is no 'end roadworks' sign. Actual roadwork is not apparent so motorists are not slowing down.)	Parkes Way, Acton ACT 2601, Australia	Acton	ACT Roads
191005-000417	05/10/2019 04.01 PM	FixMyStreet Submission: Roads, parking & vehicles &gt; Roads & traffic &gt; Street & path sweeping (Street sweepers no longer sweep traffic islands)	Parkes Way, Parkes ACT 2600, Australia	Parkes	ACT Roads
191016-002204	16/10/2019 08.49 PM	FixMyStreet Submission: Roads, parking & vehicles &gt; Roads & traffic &gt; Road signs (Replacement of existing signage)	Parkes Way, Acton ACT 2601, Australia	Acton	ACT Roads
191022-000080	22/10/2019 07.26 AM	FixMyStreet Submission: Roads, parking & vehicles &gt; Roads & traffic &gt; Road condition & safety (Large traffic hazard on road causing safety issues. Lane 1 eastbound)	Parkes Way, Acton ACT 2601, Australia	Acton	ACT Roads
191022-002242	22/10/2019 06.01 PM	has called to submit a concern with the roadworks being done currently on Parkes Way. states that there has been roadwork signage up for weeks and that he has not seen anybody in the area doing works, the signs have multiple c...(roadwork signage up for weeks and that he has not seen anybody in the area doing works)	Parkes Way	Acton	ACT Roads
191023-000223	23/10/2019 09.03 AM	FixMyStreet Submission: Roads, parking & vehicles &gt; Roads & traffic &gt; Road condition & safety ( Roadworks that have been ongoing for over a month without any work being done )	Parkes Way, Acton ACT 2601, Australia	Acton	ACT Roads
191025-000363	25/10/2019 09.50 AM	When driving along Parkes Way (in west direction towards Kings Ave) there were works previously going on near the overpass. The signs for the road works are still currently on the road (going from 80km then 60km then 40km. It is causing...(The signs for the road works are still currently on the road (going from 80km then 60km then 40km. It is causing chaos )	PARKES WAY	City	ACT Roads
191025-001336	25/10/2019 02.10 PM	Metal shovel resting on the linemarking between the lanes heading westbound on Parkes Way just past Sullivans Creek. Reported to (RMS)...(Metal shovel resting on the linemarking between the lanes heading westbound on Parkes Way )	Parkes Way	Acton	ACT Roads
191106-002170	06/11/2019 05.02 PM	Heading towards the city just before the tunnel on Parkes Way, there are roadwork signs 100m and 50m before the tunnel that show 60 then 40 then after these signs and the tunnel it goes back up to 80, and a sign saying end of road works...(roadwork signs 100m and 50m before the tunnel that show 60 then 40 then after these signs )	Parkes Way	Acton	ACT Roads
191112-001369	12/11/2019 01.26 PM	FixMyStreet Submission: Parks & public spaces &gt; Fencing & bollards &gt; Report safety concern (Deep manhole above the westbound tunnel )	219 Parkes Way, Acton ACT 2601, Australia	Acton	ACT Roads
191113-002321	13/11/2019 10.02 PM	question (road work signs on Parkes Way inbound stating 40 km/hr? )	Parkes way	No Value	ACT Roads
191122-000281	22/11/2019 09.28 AM	FixMyStreet Submission: Roads, parking & vehicles; Roads & traffic; (There is a temp man hole cover on the road in the tunnel on Parkes Way going towards the city in the far left lane. )	Parkes Way Acton	Acton	ACT Roads
191210-000517	10/12/2019 10.11 AM	FixMyStreet Submission: Roads, parking & vehicles; Roads & traffic; (There is a repairs being done in the tunnel and their are no signs out to warn traffic )	Parkes Way	Acton	ACT Roads
200222-000547	22/02/2020 09.33 PM	FixMyStreet Submission: Roads, parking & vehicles &gt; Roads & traffic &gt; Street & path sweeping ( There was a piece of green scaffolding on Parkes w )	Parkes Way tunnel ACT 2601	Acton	ACT Roads
200309-000019	09/03/2020 08.09 AM	FixMyStreet Submission: Roads, parking & vehicles &gt; Roads & traffic &gt; Road condition & safety (Clean up loose rocks on Gunghalin Drive and Parkes Way)	Parkes Way road reseal area (base of Black Mountain)	Not Identified	ACT Roads
200310-001895	10/03/2020 02.13 PM	FixMyStreet Submission: Roads, parking & vehicles &gt; Roads & traffic &gt; Road condition & safety (Parkes Way needs sweeping. )	Parkes way	Not Identified	ACT Roads

Reference No	Date Created	Subject	Address	Suburb	Queue
200506-000152	06/05/2020 08.30 AM	The customer noticed driving under the Commonwealth bridge that someone must have hit the bridge and something is dangling down from under the bridge.... (someone must have hit the bridge and something is dangling down from under the bridge.)	Parkes way under Commonwealth Bridge	City	ACT Roads
200627-000626	27/06/2020 01.19 PM	FixMyStreet Submission: Roads, parking & vehicles &gt; Roads & traffic &gt; Road signs (Traffic signal sign bent 30 degrees)	Lady Denman Drive before intersection from Parkes way.	Acton	ACT Roads

Doc Id	Unique Enquirer Count	Defect Id	Doc Title	Complaint Status	Class	Enquiry Type	Description	Complaint Location	Responsibility Of	Action	Incident Date	Completion Date
966600	1	61015	ACTON, , PARKES WAY, ACTON	Complete	ROPA	DEB	Request urgent sweeping of the so-called bike lane on Parkes Way eastbound between Clunies Ross St and Edinburgh Ave. This bike lane is in a woeful state, covered from end to end with glass and other debris. There is a patch of deep gravel half blocking the lane at the entrance to the eastbound tunnel. There is also vegetation which needs pruning back in places. This job is urgent because the route is needed to bypass the closed section of shared path on the Liversidge St hill, which has been fenced off for months. UPDATE: 09/03/2016 Can xxxxxx be advised please when this has been completed. xxxxxxx@tpg.com.au Many thanks	Parkes Way, Acton	RMS	comp-C Maunder	9/03/16	5/05/20
966611	1		ACTON, , PARKES WAY, ACTON	Complete	ROPA	DEB	There is a patch of deep gravel half blocking the lane at the entrance to the eastbound tunnel. There is also vegetation which needs pruning back in places. This job is urgent because the route is needed to bypass the closed section of shared path on the Liversidge St hill, which has been fenced off for months. UPDATE: 09/03/2015 13:54 Can xxxxx be advised please when this has been completed. xxxxxxx@tpg.com.au Many thanks	Parkes Way, Acton	RMS	comp-C Maunder	9/03/16	10/03/16
980119	1		ACTON, , PARKES WAY, ACTON	Complete	ROPA	POT	Pots holes in middle lane of Parkes Way east bound from Glenlock interchange to Civic. Base of Black mountain just before Clunies Ross Overpass bridge. Surface has delaminated and pieces of hot mix are breaking away.	Parkes Way, ACTON	RMS	Comp-ke1-8/6/16	28/05/16	24/06/16
981253	1		ACTON, , PARKES WAY, ACTON	Complete	ROPA	POT	Large 2 metre long pothole on Parkes Way as marked	Parkes Way, Acton	RMS	Comp-Ricky-8/6/16	6/06/16	27/06/16
981941	1		PARKES, , PARKES WAY, PARKES	Complete	ROPA	POT	Pot hole on east bound lane of ANZAC Parade roundabout.	Parkes Way, Parkes	RMS	Comp-Ricky-23/6/16	9/06/16	5/07/16
983316	2		PARKES, , PARKES WAY, PARKES	Complete	ROPA	POT	ANZAC parade, south roundabout, City exit	Parkes Way, Parkes	RMS	Comp-Dick-22/6/16	20/06/16	23/06/16
985798	1		ACTON, , PARKES WAY, ACTON	Complete	ROPA	POT	Pot holes again right next to the repair just done. <a href="http://maps.google.com.au/maps?q=loc:-35.283112152070316,149.1072177886963&amp;z=17">http://maps.google.com.au/maps?q=loc:-35.283112152070316,149.1072177886963&amp;z=17</a>	Parkes Way, Acton	RMS	Comp-Grimley-15/7/16	8/07/16	18/07/16
985938	1		CAMPBELL, , INTERSECTION OF PARKES WAY & ANZAC PARADE, CAMPB	Complete	ROPA	POT	Two potholes side by side developing on the exit of the Parkway / Anzac Parade roundabout, direction Russell. Not dangerous yet but causing people to swerve as they exit the round-about.	Intersection of Parkes Way & ANZAC Parade, Campbell	RMS	Comp-Grimley-12/7/16	8/07/16	13/07/16

Doc Id	Unique Enquirer Count	Defect Id	Doc Title	Complaint Status	Class	Enquiry Type	Description	Complaint Location	Responsibility Of	Action	Incident Date	Completion Date
986088	2		ACTON, , PARKES WAY, ACTON	Complete	ROPA	POT	Pot hole on Centre lane on parkes way city bound. This is extending from the most recent repairs at this location	Parkes Way, Acton	RMS	Comp-Kel-19/7/16	10/07/16	25/07/16
986328	1		ACTON, , PARKES WAY, ACTON	Complete	ROPA	POT	Massive pot hole on Parkes Way east bound as marked (right next to the repair you did in the last few weeks)	Parkes Way, Acton	RMS	Comp-Kel-14/7/16	12/07/16	15/07/16
986921	1		PARKES, , PARKES WAY INTERSECTION WITH ANCAC PARADE, PARKES	Complete	ROPA	TMS	<p>I write to you regarding a road safety issue affecting Parkes Way westbound at the roundabout with Anzac Parade.</p> <p>Many westbound vehicles use the left lane at Anzac Parade as it is a through lane with no need to give way to traffic on the roundabout. A significant number of these vehicles subsequently want to exit Parkes Way at Coranderrk St and a significant number of these drivers change lanes in an unsafe manner.</p> <p>The existing lane markings continue the unbroken line for only a very short distance beyond the roundabout with Anzac Parade, terminating well before the road straightens. This bend inhibits visibility when changing lanes. Extending the unbroken line for at least an additional 100 m would significantly enhance safety on this stretch of road. Ideally the unbroken line should extend beyond the Coranderrk St roundabout preventing vehicles in the left lane from exiting at Coranderrk St but this may be infeasible.</p> <p><a href="http://maps.google.com.au/maps?q=loc:-35.29018187787121,149.13902714655762&amp;z=17">http://maps.google.com.au/maps?q=loc:-35.29018187787121,149.13902714655762&amp;z=17</a></p>	Parkes Way intersection with Ancac Parade, Parkes	RHAWKINS	Referred to NCA	15/07/16	18/07/16
987082	1		ACTON, , PARKES WAY, ACTON	Complete	ROPA	POT	Pot hole in middle lane of Parkes Way, heading from Belconnen towards Civic, just near a bridge, perhaps over Sullivan's Creek or Clunies Ross Drive?	Parkes way, Acton	RMS	Comp-Kel-19/7/16	17/07/16	25/07/16
987194	2		ACTON, , PARKES WAY, ACTON	Complete	ROPA	POT	Large, deep pothole that is very dangerous, it's in the centre lane heading towards the city, just before the Acton tunnel but after the Black Mountain exit.	Parkes Way, Acton	RMS	Update* 19/07/2016 Second enquirer: " A very large pothole has formed on the center lane eastbound on Parkes Way just after Black Mountain near ANU.It requires urgent repairs and is about 1 meter long. Comp-Kel-19/7/16	18/07/16	25/07/16
987331	1		ACTON, , PARKES WAY BEFORE BRIDGE OVER SULLIVAN CREEK, ACTON	Complete	ROPA	POT	Pot hole that constantly keep reappearing after wet weather. Located in middle lane on Parkes way before bridge and before city turn off onto Edinburgh Avenue, city bound.	Parkes Way before bridge over Sullivan Creek, Acton	RMS	Comp-Kel-19/7/16	19/07/16	25/07/16

Doc Id	Unique Enquirer Count	Defect Id	Doc Title	Complaint Status	Class	Enquiry Type	Description	Complaint Location	Responsibility Of	Action	Incident Date	Completion Date
988789	1		CITY, , PARKES WAY, CITY	Complete	ROPA	POT	Parkes Way - various potholes between Coranderrk Street and Edinburgh Ave / Lawson Cres overpass (travelling in a Belconnen/Gungahlin-bound direction).	Parkes Way, City	RMS	Comp-Grimley-1/8/16	29/07/16	2/08/16
988801	1		PARKES, , PARKES WAY, PARKES	Email Sent	ROPA	POT	There are two deep potholes next to each other on the corner or parks way and Anzac parade. Because there are two next to each either it is impossible to avoid. This is particularly dangerous for motorcycle riders. Please fix soon.	Parkes Way, Parkes	RMS		29/07/16	
990049	1		YARRALUMLA, , PARKES WAY, AUSTRALIAN CAPITAL TERRITORY	Complete	ROPA	POT	Potholes eastbound 200 meters away from the Glenlock Interchange	Parkes Way, Australian Capital Territory	RMS	Comp-Grimley-8/8/16	5/08/16	31/08/16
990798	1		ARANDA, , CASWELL DRIVE (PARKES WAY EXIT LANE) ARANDA	Complete	ROPA	DEB	Cycle lane on Caswell Drive southbound between the Parkes Way exit and entry slipways is covered in gravel & debris from the revealing several months ago. It has been swept at least twice (thanks) but re-accumulates within a week. It is a major puncture and slip hazard, and a danger as it requires cyclists to ride close to the car lane to avoid gravel.	Caswell Drive (Parkes Way exit lane) Aranda	RMS	Comp-Maunder-12/8/16 & RSA Inv:4738 26/8/16	11/08/16	25/08/16
992831	1		CAMPBELL, , PARKES WAY, CAMPBELL	Email Sent	ROPA	POT	There are two potholes at round about with Parkes way and Anzac parade.	Parkes Way, Campbell	RMS		29/08/16	
993288	1		ACTON, , PARKES WAY, ACTON	Complete	ROPA	DMG	The east side of the eastbound bridge on Parkes Way at the Clunies Ross Street overpass has dropped significantly in the last 3 weeks, particularly in the centre lane. Someone needs to take a look at this before something catastrophic happens. It is now so bad that my vehicle bounces when I drive over at normal traffic speed.	Parkes Way, Acton	NRAHMAN	No phone number/email available to contact. Site been inspected, some pavement failure identified which will be rectified in the upcoming resurfacing program.	31/08/16	14/09/16
994309	1		CIVIC, , PARKES WAY, CANBERRA	Email Sent	ROPA	POT	Pothole in Parkes Way, west bound lanes - merge section coming from Coranderrk Street around the circle	Parkes Way, Canberra	RMS		7/09/16	
994442	1		CIVIC, , PARKES WAY, CANBERRA	Email Sent	ROPA	POT	Pot hole in right lane on Parkes Way near merging area with round about on Coranderrk St.	Parkes Way, Canberra	RMS		8/09/16	
994729	1		ACTON, , PARKES WAY, ACTON	Email Sent	ROPA	POT	Huge potholes eastbound	Parkes Way, Acton	RMS		10/09/16	
995336	2		ACTON, , PARKES WAY, ACTON	Email Sent	ROPA	POT	large number of potholes after the rain about 300 m either side of the point	Parkes Way, Acton	RMS		14/09/16	

Doc Id	Unique Enquirer Count	Defect Id	Doc Title	Complaint Status	Class	Enquiry Type	Description	Complaint Location	Responsibility Of	Action	Incident Date	Completion Date
995504	1		CIVIC, , PARKES WAY, CANBERRA	Referred To Other Body	ROPA	POT	When are you going to fix the potholes and road erosion on Parkes Way (in both directions) behind Civic pool? Some of them on the East bound carriageway have been there for 18 months. It is seriously is now way beyond a joke and is becoming increasingly dangerous as motorists try to avoid them in order to eliminate suspension damage.	Parkes Way, Canberra	RMS	Referred to the NCA on 16/9/16	14/09/16	
995757	1		PARKES, , CNR OF ANZAC PARADE & PARKES WAY, PARKES	Email Sent	ROPA	POT	Pot hole on Parkes Way east bound near Anzac Parade	CNR of ANZAC Parade & Parkes Way, Parkes	RMS		16/09/16	
995790	1		PARKES, , CNR OF ANZAC PARADE & PARKES WAY, PARKES	Email Sent	ROPA	POT	Pot hole on Parkes Way east bound near Anzac Parade	Cnr of Anzac Parade & Parkes Way, Parkes	RMS		16/09/16	
995854	1		ACTON, , PARKES WAY, ACTON	Complete	ROPA	TMS	My name is [REDACTED] and I am a motorcyclist. I recently had an accident in wet conditions when my rear tyre lost grip on one of the painted white lines on the road along Flemington road in Mitchell. I have spoken to a few motorcyclists and other road users since then and they agree that the white lines are dangerous in the wet. Surely there is a safer way to mark the roads that won't cause danger to road users?	Parkes Way, Acton	PAWELPOTAPO WICZ	Spoken to [REDACTED] Explained the type of linemarking used in the ACT and some of the diffrent ways of applying it to the pavement. For defects best to repor these through our fix my street web site with as much deatil about the site to allow our inspectors to asses the area of concern.	16/09/16	22/09/16
995996	2		ACTON, , PARKES WAY, ACTON	Email Sent	ROPA	POT	Multiple potholes in Parkes Way westbound between Clunies Ross and Glenloch - what a sub standard road surface this is for such a highly travelled road.	Parkes Way, ACTON	RMS		19/09/16	
996017	1		PARKES, , PARKES WAY, PARKES	Email Sent	ROPA	POT	Pothole, just before the round about with Anzac Parade. Heading towards the city.	Parkes Way, Parkes	RMS		19/09/16	
997203	1		ACTON, , PARKES WAY, ACTON	Complete	ROPA	POT	Pothole on Parksway, heading East, middle lane, 500m before tunnel	Parkes Way, Acton	RMS	[REDACTED]-28/9/16	27/09/16	30/09/16
997239	1		CIVIC, , EDINBURGH AVE & PARKES WAY, CANBERRA	Email Sent	ROPA	POT	there is a large hole in the road at the bottom of the slip road next to the Nishi building that goes down to Parkes Way	Edinburgh Ave & Parkes Way, Canberra	RMS	CW	27/09/16	

Doc Id	Unique Enquirer Count	Defect Id	Doc Title	Complaint Status	Class	Enquiry Type	Description	Complaint Location	Responsibility Of	Action	Incident Date	Completion Date
999612	1		CIVIC, , PARKES WAY, CANBERRA	Email Sent	ROPA	POT	There are a couple of pot holes close together, in the left hand lane of Parkes Way, as you travel east towards Coranderrk Street, located just after the exit from Parkes Way onto Commonwealth Ave Bridge.	Parkes Way, Canberra	RMS	13TH oct 9:04AM: Redirected to NCA as requested by Shan Holden Roads ACT, City Management mailbox 13th OCT.	12/10/16	
999735	1		ACTON, , PARKES WAY ACTON	Email Sent	ROPA	DEB	Caller states that there is broken glass on Parkes Way just before the ramp to New Acton near the roadworks, heading to Belconnen that needs sweeping.	Parkes Way Acton	RMS		13/10/16	
1002940	1		CAMPBELL, , PARKES WAY, CANBERRA	Complete	ROPA	POT	Pot hole in road	Parkes Way, Canberra	RMS	Comp-Ricky-10/11/16	7/11/16	11/11/16
1003249	1		CITY, , RAMP OFF COMMONWEALTH AVE TO PARKES WAY, CITY	Complete	ROPA	POT	The pot hole is located off the ramp which leads onto Parkes Way. It is a hazard and has been there for several weeks.	Ramp off Commonwealth Ave to Parkes Way, City	RMS	Comp-Ricky-10/11/16	8/11/16	11/11/16
1003270	1		CITY, , NORTHBOUND - PARKES WAY ROUNDABOUT WITH CORANDERRK S	Complete	ROPA	POT	Pothole on Parkes Way heading from Tuggeranong Parkway towards Civic, in the left hand lane just before the turn left only lane into Coranderrk Street.	Northbound - Parkes Way roundabout with Coranderrk St, City	RMS	Comp-Ricky-10/11/16	8/11/16	11/11/16
1003296	1		CITY, , COMMONWEALTH AVE RAMP TO PARKES WAY, CITY	Complete	ROPA	POT	Coming off commonwealth ave to get on Parkes way very dangerous large pot hole opposite tennis court at Capitol towers	Commonwealth Ave ramp to Parkes Way, City	RMS	Comp-Ricky-10/11/16	8/11/16	11/11/16
1004749	1		ACTON, , PARKES WAY, ACTON	Complete	ROPA	POT	There is a large pot hole in the centre lane of Parkes Way, westbound, located in line with a 90km/h speed sign, approximately a few hundred metres before the Glenloch Interchange.	Parkes Way, Acton	RMS	Comp-Grimley-25/11/16	21/11/16	6/12/16

Doc Id	Unique Enquirer Count	Defect Id	Doc Title	Complaint Status	Class	Enquiry Type	Description	Complaint Location	Responsibility Of	Action	Incident Date	Completion Date
1012043	1		ACTON, , EDINBURGH AVE & PARKES WAY, CANBERRA	Closed \ MNW	ROPA	TMS	<p>Dear ACT government,</p> <p>I'm new to using a wheelchair and have suggestions about improving disabled access at New Acton:</p> <ul style="list-style-type: none"> <li>- near the cinema, but on the other side of the road, could you please paint 'keep clear' on the road in front from the ramp from the footpath to the road? It's a loading zone during the week but on the weekends &amp; after hours cars park there and block me from being able to cross the road.</li> <li>- could you make this kerbside parking into disabled parking outside of the hours it's used as a loading zone? This would enable people in wheelchairs to get in and out of our cars.</li> <li>- at the moment, there's only one disabled park in front of the cinema (and I've never seen it empty), is it possible to have one or two more?</li> </ul> <p>There aren't many things I can do independently anymore but going to the movies is one thing. It makes a big difference to my life to be able to go out.</p> <p>Thanks for your work in making Canberra a lovely place to live,</p> <p>xxxxxxxxxx</p>	Edinburgh Ave & Parkes Way, Canberra	PWILSON	Site inspected 1/3/2017, see attached report for details. MNW to change disabled park to a 3Hr limited. Spoke to ██████ 2/3/2017, also advised her that if she continues to have difficulties in getting a park in the future to raise the issue again with us. Also advised her of other changes to Phillip Law Street being discussed with property manager.	25/01/17	
1013469	1		ACTON, , PARKES WAY, ACTON	Closed \ Cancelled	ROPA	TMS	<p>Hi,</p> <p>I have a suggestion that may improve traffic congestion in the mornings. Currently, Parkes Way is three lanes but then changes into two just passed the Acton tunnel. I feel like it would be better to continue with the three lanes up until the turnoff for Commonwealth Ave turnoff. There is currently a slip lane on Parkes Way for cars turning off Edinburgh Ave. If you extend the three lanes, this slip lane becomes the left hand lane. The turnoff from Edinburgh Ave could merge one lane with the "new" left hand lane of Parkes Way. I think this could really help with the current bottlenecking of cars just after the Acton tunnel and the issue of cars in the right lane trying to avoid the bottle necking and then forcing themselves into the slip lane.</p>	Parkes Way, Acton	GORTIZ	No action. Acceleration lane for vehicles from Edinburgh Ave also is a deceleration lane for vehicles going into Commonwealth Avenue.	7/02/17	
1016800	1		ACTON, , PARKES WAY EASTBOUND, BETWEEN GLENLOCH INTERCHANGE	Complete	ROPA	DEB	Parkes way eastbound, along the base of black mountain, is badly in need of a cleanup. Rubbish, long grass, and dead trees litter the roadside.	Parkes way eastbound, between Glenloch interchange & Bridge, Acton	RMS	Comp-kel-8/4/17	14/03/17	5/06/17

Doc Id	Unique Enquirer Count	Defect Id	Doc Title	Complaint Status	Class	Enquiry Type	Description	Complaint Location	Responsibility Of	Action	Incident Date	Completion Date
1019092	1		CITY, , ON-ROAD CYCLEWAY ALONG PARKES WAY	Email Sent	ROPA	DEB	The on-road cycleway along Parkes Way is severely un-clean. Items that make bike riding hazardous in that area are: 1. motor vehicle debris like plastic spoilers, broken plastic parts 2. broken glass from motor vehicles and bottles 3. tree branches both living and dead. The cycle lane is completely blocked by bushes and branches at the base of Black Mountain.	on-road cycleway along Parkes Way	RMS		4/04/17	
1021317	1		ACTON, , PARKES WAY, ACTON	Email Sent	ROPA	DEB	Black Mountain side of road gutters are very blocked with leaf debris/branches. It is affecting water run off of road and will cause road surface to deteriorate quicker than it should leading to increased cost. <a href="http://maps.google.com.au/maps?q=loc:-35.285143990323476,149.09168243408203&amp;z=17">http://maps.google.com.au/maps?q=loc:-35.285143990323476,149.09168243408203&amp;z=17</a>	Parkes Way, Acton	RMS		27/04/17	
1023365	1		ACTON, , PARKES WAY, ACTON	Email Sent	ROPA	DEB	Parkes Way cycle lane heading south from New Acton looks like it hasn't been swept in years. Please rectify! 22/06/17, forwarded to Shane Holden for his attention	Parkes Way, Acton	RMS		19/05/17	
1023644	1		BELCONNEN, , CASWELL DRIVE, BETWEEN PARKES WAY & BELCONNEN W	Complete	ROPA	DMG	Customer states that whilst travelling on the Tuggeranong Parkway where it becomes Caswell Drive, that he takes Northbound for work everyday, he had 3 stones from the road come up and chip his windshield on three different days within the same week. [REDACTED] is requesting that particular road to be assessed and repaired asap.	Caswell Drive, between Parkes Way & Belconnen Way	TNORTON	2017.05.26 - referred to Downer. TN	24/05/17	3/08/17
1026285	1		ACTON, , PARKES WAY ACTON	Email Sent	ROPA	DEB	The on road cycling on Parkes way (lake side) from Black Mountain to the interchange is unusable because there is debris and rubbish in the lane. Requires sweeping.	Parkes Way Acton	RMS		23/06/17	
1026962	1		CITY, , PARKES WAY,	Email Sent	ROPA	DEB	Could rubbish, branches and plant matter please be removed from the gutters/ roadside on both sides of Parkes Way?	Parkes Way,	RMS		3/07/17	
1029710	1	70449	CITY, , PARKES WAY CITY	Defect Raised	ROPA	DMG	Parkes way near Henry Lawson Crescent underpass with FORM one Lane going towards Russell offices. The surface is uneven and a bus moves up down like on a rough track. Needs fixing	Parkes Way City	ASSETMAINTENANCE	Inspected and marked for cold mix repair. Road surface itself is in reasonable condition. Location not exactly defined(Russell offices ?). 08.08.17. mc	7/08/17	

Doc Id	Unique Enquirer Count	Defect Id	Doc Title	Complaint Status	Class	Enquiry Type	Description	Complaint Location	Responsibility Of	Action	Incident Date	Completion Date
1033777	1		ACTON, , 219 PARKES WAY, ACTON	Complete	ROPA	TMS	Lane markings on parks way near the Acton exit are so confusing I have seen people going from middle to left lane without any intension. It happened to me as well. The reason for this may be reflection of old lane marking which should me properly removed and current markings should me repainted. Google URL: <a href="http://maps.google.com.au/maps?q=loc:-35.28608107095789,149.12010312080383&amp;z=17">http://maps.google.com.au/maps?q=loc:-35.28608107095789,149.12010312080383&amp;z=17</a>	219 Parkes Way, Acton	PWILSON	Changes to lanes and line marking were done at the end of 2013, there is some remnant line marking still vis ble but new lines are clear and in good condition. It is difficult to remove old line marking completely, this matter will be rectified when this section of road is resurfaced. . NFA.	27/09/17	1/12/17
1037932	1		RUSSELL, , CNR KINGS AVE & PARKES WAY, RUSSELL SET 225	Complete	ROPA	TMS	I was told when the pedestrian lights on Kings Avenue on the left hand slip lane down to Parkes Way (city bound) were upgraded earlier in the year, that they would be more responsive to pedestrians pushing the button. Alas it takes almost forever for the lights to change, making it dangerous as nobody ever has the patience to wait, and then once the cars are eventually stopped, nobody is there to cross. They were responsive for about a day, but then must have reverted to the very slow changes. It would be great if they could change quicker, so people had confidence to actually push the button, wait and cross safely. Thanks, [REDACTED]	Cnr Kings Ave & Parkes Way, Russell Set 225	MDAY	Spoke to complainants husband (17/11/17) and explained that ped phases can't be as responsive as requested. Ped phases need to be in a particular phase. Recenr changes have improved linking.	11/11/17	20/11/17
1041065	1		PARKES, , CNR ANZAC PARADE & PARKES WAY, PARKES	Complete	ROPA	TMS	Driving down ANZAC parade, there are two left-hand turning lanes into Parkes Way, which itself is a two-lane road. Common sense suggests a pairing of the lanes when turning, however, people are confused due to the lack of line markings. People in the right-most left-turning lane do not have any dotted lines guiding them to the far lane in Parkes Way. Hence some cars in this lane turn left into the closest lane of Parkes Way. Cars in the left-most left turning lane turn into the closest lane of Parkes Way. And now there are two cars turning into the same lane with the risk of an accident. When there is a difference in speeds (a car in one lane stopped and a car approaching in another lane) then the risk is higher. Please add a sign and/or lane markings to make it clear that cars in the right-most left turing lane are to move to the furthest lane in Parkes Way.	Cnr Anzac Parade & Parkes Way, Parkes	VSAVOULIDIS	Motorists turning left from Anzac Pd onto Parkes Way must give way, additional linemarking after the broken lines at the giveway point is not per standard. NFA	6/12/17	11/04/18
1047929	1		PARKES, , ANZAC PARADE INTO PARKES WAY PARKES	Closed \ Cancelled	ROPA	TMS	After a third near miss coming down Anzac parade into Parkes Way I want to suggest you redo the lane markings so that there is a clear dotted line guide line to take the car on the outside of the two entering lanes into the correct lane on Parkes Way. Without a guide line cars sometimes turn sharply into the inside lane risking collision---the entry into kings way off parkes way heading south has it right	Anzac parade into Parkes Way PARKES	GORTIZ	Hi [REDACTED] as discussed this is NCA land thanks. MS	12/02/18	

Doc Id	Unique Enquirer Count	Defect Id	Doc Title	Complaint Status	Class	Enquiry Type	Description	Complaint Location	Responsibility Of	Action	Incident Date	Completion Date
1048200	1		CITY, , PARKES WAY, CITY	Complete	ROPA	TMS	Traffic on Parkes Way in the morning peak hour is horrible. The traffic wraps right around the mountain. I live in Coombs and in normal conditions, it takes me 10 minutes to get into the city. If I used Parkes Way (which I don't as horrible, I use Lady Deman drive instead), it would probably take me around 40-45minutes to get into the city/work. I think it is the round about near the Civic pool which is the main cause of the traffic. Are you able to do something to improve the conditions? Some options may be an overpass (I ke one near Russel offices) or traffic lights on the roundabout (like on Barton Highway). I know you put in a side road on Allara Street but that hasn't helped very much. It is getting worse especially with more people coming from the new suburbs in Molongo and North Canberra.	Parkes Way, City	GORTIZ		15/02/18	9/05/19
1058394	1		ACTON, , PARKES WAY, ACTON	Received	ROPA	DEB	I cylce along Parkes Way in both directions each day between the ANU underpass and the Clunies Ross St overpass. Both cycle lanes have debris in the form of rocks, gravel, glass and metal that is dangerous for cyclists using the road. The section of the cycle lane heading east towards the city between the Clunies Ross St overpass the ANU underpass is of particular danger with excessive debris.  Thanks	Parkes Way, Acton	RMS		26/07/18	
1058743	1		MITCHELL, , GUNGAHLIN DRIVE BETWEEN MITCHELL AND PARKES WAY,	Received	ROPA	DEB	would be great if the street sweeper could do both sides of Gungahlin Drive between Mitchell and Parkes Way. Lots of broken glass from crashes and where cars have hit kangaroos.	Gungahlin Drive between Mitchell and Parkes Way, Mitchell	RMS		2/08/18	
1061070	1		ACTON, , PARKES WAY, ACTON ACT 2601, AUSTRALIA	Re-Issued	ROPA	DMG	Hi,  I drive Parkes way daily between Commonwealth Avenue and Glenloch Interchange. The bridge expansion joints along that road crossing Sullivans creek and Clunies Ross Street have been very rough for years now.  I was wondering if there's any poss bility of grinding the tarmac/re surfacing those sections to reduce the thump as you drive over them. I'm not a road construction engineer but I would think the cost should be relatively minimal as far as roadworks go. In addition to the rough ride, due to the section over Clunies Ross Street being on a bend in the road it is a potential safety risk especially in wet weather.  Thank you	Parkes Way, Acton ACT 2601, Australia	NRAHMAN	██████ Is aware of this issue.	20/09/18	
1061497	1		ACTON, , PARKES WAY , ACTON	Received	ROPA	DEB	on-road bike lane from Clunies Ross up to Acton glass, The on-road cycle lane between Clunies Ross and up to Acton is pretty full of debris and glass - if riders try to avoid it they are risking the 90km/hr lane	Parkes Way , Acton	RMS		2/10/18	

Doc Id	Unique Enquirer Count	Defect Id	Doc Title	Complaint Status	Class	Enquiry Type	Description	Complaint Location	Responsibility Of	Action	Incident Date	Completion Date
1062259	1		PARKES, , PARKES WAY EXIT, PARKES	Complete	ROPA	TMS	There is some confusion about the roadway at the exit from Parkes Way heading on to Commonwealth Ave heading south. As cars follow the exit, there is confusion about which way to go - left in to the Archbishop's Residence driveway, or straight ahead. A white line painted on the road to show that cars should go straight would be an easy solution. If a car goes up the driveway, it is very difficult/dangerous to return to the correct road.	Parkes Way exit, Parkes	NPINCOMBE	Email Sent	18/10/18	9/05/19
1062279	1		PARKES, , PARKES WAY, PARKES	Received	ROPA	TMS	Team, I believe the configuration of the roundabout at Parkes Way <-> Coranderk St is providing right of way to both traffic wishing to leave the roundabout onto Parkes Way and also enter the roundabout from Parkes way. Seen many close calls here and appears both lanes of traffic have right of way given the arrow markings at both sides. Please see attached photo. Can you kindly investigate and let me know who has right of way or if this is an error? Regards, xxxxxx xxxxxx@outlook.com	Parkes Way, Parkes	NPINCOMBE		18/10/18	
1063614	1		CITY, , PARKES WAY, ACTON ACT 2601, AUSTRALIA	Received	ROPA	DEB	Broken glass located on city bound cycle lane causing punctured tyres and swerving too close (<1.5m) to 90 km/hr traffic (no photo provided). Excessive plant debris located on city bound merging lane near acton tunnel causing bicycles to swerve into merging traffic or too close (<1.5m) to 90 km/hr traffic	Parkes Way, Acton ACT 2601, Australia	RMS		16/11/18	
1064194	1		CITY, , PARKES WAY, CITY	Received	ROPA	DEB	has called advising a truck has hit a bridge, there is concrete all over the road. The bridge is underneath Edinburgh Ave. Police & ACT Fire & Rescue are in attendance.	Parkes Way, City	RMS		27/11/18	
1064706	1		CITY, , COMMONWEALTH AVE BRIDGE OVER PARKES WAY ON THE SOUTH	Received	ROPA	DEB		Commonwealth Ave bridge over parkes way on the southbound lane	RMS		7/12/18	

Doc Id	Unique Enquirer Count	Defect Id	Doc Title	Complaint Status	Class	Enquiry Type	Description	Complaint Location	Responsibility Of	Action	Incident Date	Completion Date
1068107	1		ACTON, , PARKES WAY ACTION SULLIVANS CREAK	Complete	ROPA	DMG	Can you identify any nearby notable landmarks?: Bottom of ramp off Sullivans Bridge. 3-4 Roots appearing through path, very dangerous, OH&S issue. Kind of material?: Asphalt What is the issue?: Uplifting due to tree root Verify Email Address: xxxxxxxxxxxxx@hotmail.com	Parques Way Action Sullivans Creak	AMELVILLE	Works are programed to occur this month to repair this area.	14/02/19	15/02/19
1068692	1		ACTON, , PARKES WAY, ACTON	Received	ROPA	POT	Parks Way heading towards Belconnen - road wearing away/pot hole developing on bridge line overpass that goes over Clunies Ross St (middle lane)	Parques Way, Acton	RMS		25/02/19	
1070715	1		ACTON, , PARKES WAY ACTON	Complete	ROPA	DEF	Small stones flicking up off along Parkes Way and causing damage to windscreens. Happened yesterday and know this is not an isolated incident.	Parques Way Acton	AMELVILLE		2/04/19	2/04/19
1072097	1		PARKES, , PARKES WAY, PARKES	Complete	ROAD	DMP3	lots of litter on Parkes Way heading south between the Anzac Parade roundabout up to the off ramp for Kings Bridge.	Parques Way, Parkes	HORT	Please Reassign to shannon Wa ker.	26/04/19	30/04/19
1074481	1		PARKES, , PARKES WAY AND COMMONWEALTH AVENUE, PARKES	Complete	ROPA	TMS	The undivided line, marked in red on the attached image (although appearing degraded), was recently replaced with a divided white line during the recent remarking on Commonwealth Ave. This is unsafe and a risk to traffic. Merging from Parkes Way onto Commonwealth Ave using the ramp is already difficult because of the short lane and awkward angle, and now cars travelling southbound on Comm. Ave are free to move from (their) middle lane to left lane at the same time that cars are trying to merge from the ramp. Please reinstate the undivided lane to improve the safety of this hazardous intersection.	Parques Way and Commonwealth Avenue, Parkes	SDIMITROVSKA	NCA changed this year - contacted customer and advised divided lines to remain 21.08.2019	21/06/19	21/08/19
1074587	1		ACTON, , PARKES WAY, ACTON	Complete	ROPA	TMS	I was part of the long queue of frustrated commuters stuck in a huge traffic jam yesterday morning whilst travelling along parkes way from belconnen into civic. I noticed a large sign stating that roadworks would be commencing at 930am near commonwealth ave bridge. This was not the case as work had commenced before the 930 timeframe. Two of the three lanes had been blocked off resulting in a simple trip into civic taking 50 minutes. Can you please advise how this was allowed to take place	Parques Way, Acton	TMS	Dealt with in CRM	24/06/19	27/06/19
1076900	1		ACTON, , PARKES WAY, ACTON	Received	ROPA	DEB	Piece of wood in the middle lane of Parkes Way heading towards Glenloch Interchange. 2m square in size Reported to Shane	Parques Way, Acton	RMS		26/08/19	

Doc Id	Unique Enquirer Count	Defect Id	Doc Title	Complaint Status	Class	Enquiry Type	Description	Complaint Location	Responsibility Of	Action	Incident Date	Completion Date
1078077	1		ACTON, , PARKES WAY UNDER THE LIVERSIDGE OVERPASS, ACTON	Complete	ROPA	DMG	What is the issue?: Road condition & safety What would you like to report?: Other Please provide more information Concrete slab which is higher than the road surface Is it posing a safety hazard?: Yes Could it cause a trip, fall or injury?: Yes Is it causing traffic or cyclists to swerve?: Yes	Parkes way under the Liversidge overpass, Acton	ASSETMAINTENANCE	This is a road plate covering a damaged gatic cover works have been programed.	25/09/19	26/09/19
1078330	1		ACTON, , PARKES WAY AND CAPTAIN COOKS CRESCENT ACTON	Complete	ROPA	TMS	Customer is calling regards to termination of speed zones on Parkes Way and Captain Cooks crescent and why they have been like that for a long period of time.	Parkes way and captain cooks crescent Acton	SISLAM	There no plans to terminate speed zones on these roads.	2/10/19	23/10/19
1079187	1		ACTON, , PARKES WAY, ACTON	Complete	ROPA	TMS	I wish to make a complaint about the changes in speed limit in the roadworks adjacent to the Parkes Way tunnel - heading east to the city centre. The speed limit on Parkes Way is 80, which has been changed to roadworks 60, then to roadworks 40 shortly after, which begins substantially before the tunnel and ceases shortly after the tunnel. Firstly, the roadwork signs may be unnecessary. There seems to be some sort of ongoing construction work at the back of ANU, but it is not near the road, and if it were, the roadworks could be better signposted before the tunnel and finish before the tunnel, as there is no works relating to the tunnel whatsoever. Secondly, the roadworks are not well signposted. The 40 sign is laying down on its side facing upwards, and the 60 signs might be vis ble to people who have merged on to the road from the left from Clunies Ross Street, but remain unclear to drivers who have been travelling straight on Parkes Way. Thirdly, I am the only person who has abided by the roadworks zones on my last trips. I have been extremely frightened as I am doing 40 before and through the tunnel, while others are fuming behind me, and zoom past at 80, and having to slow from 80 down to 40 without clear warning has caused cars to almost run into the back of me. People have not been willing to slow down because the roadworks seem so far away from the road and unnecessary. I am concerned that without re-considering the need for the roadworks and making the signage clearer, there could be an accident at any time.	Parkes Way, Acton	TMS	Referred to Nahin Rahman 22.10.2019 ongoin RW	21/10/19	22/10/19

Doc Id	Unique Enquirer Count	Defect Id	Doc Title	Complaint Status	Class	Enquiry Type	Description	Complaint Location	Responsibility Of	Action	Incident Date	Completion Date
1079532	1		ACTON, , LAWSON CRES THE WRONG WAY DOWN THE PARKES WAY ACTON	Complete	ROPA	TMS	<p>Greetings,</p> <p>I live in the New Acton South building and overlook Parkes Way. I have noticed over the last few months more and more cars turning right from Lawson Cres the wrong way down the Parkes Way off-ramp into oncoming traffic. This occurs even when other traffic is stationary at the lights, with the erring cars attempting to squeeze in between the stationary cars and the barrier.</p> <p>While most erring cars turn around after seeing the wrong way sign, they have already been exposed to oncoming traffic on the off-ramp. Some erring cars sit there facing the wrong way for sometime before turning around.</p> <p>There is a residual risk of a head-on collision that could be further mitigated through improved signage that clearly indicates no-entry down the wrong way of the off-ramp at the entrance, rather than erring cars not seeing the 'wrong way' sign until after they ahem turned into oncoming traffic.</p> <p>Happy to be engaged if you have any further questions or require clarification.</p>	Lawson Cres the wrong way down the Parkes Way Acton	SISLAM	The site has been inspected and observed that there is NO Entry signs missing. An email has been sent to RM to reinstall the signs. Please see the attached files.	29/10/19	29/11/19
1079619	1		ACTON, , PARKES WAY, ACTON ACT 2601, AUSTRALIA	Complete	ROPA	TMS	<p>Can you provide any additional information about the location of the job to help us find the issue (i.e., intersections, buildings, landmarks, features)?:</p> <p>merging from commonwealth bridge (heading north) onto Parkes Way to head towards Fyshwick. Dangerous</p> <p>What is the issue?:</p> <p>Road condition &amp; safety</p> <p>What would you like to report?:</p> <p>Other</p> <p>Please provide more information</p> <p>Cars on Parkes way are allowed to change lanes at anytime past merge lane - makes it difficult to merge and unsafe at times if you pull out and then a car merges into the left lane at the same time.</p> <p>Is it posing a safety hazard?:</p> <p>Yes</p> <p>Could it cause a trip, fall or injury?:</p> <p>No</p> <p>Is it causing traffic or cyclists to swerve?:</p> <p>Yes</p>	Parkes Way, Acton ACT 2601, Australia	FZOHRA	No action required. Customer informed.	31/10/19	15/11/19

Doc Id	Unique Enquirer Count	Defect Id	Doc Title	Complaint Status	Class	Enquiry Type	Description	Complaint Location	Responsibility Of	Action	Incident Date	Completion Date
1080044	1		ACTON, , PARKES WAY, ACTON LEFT HAND LANE CITY BOUND AS YOU	Defect Raised	ROPA	DMG	<p>What is the issue?: Road condition &amp; safety</p> <p>What would you like to report?: Other</p> <p>Please provide more information Raised part of road causes cars to swerve. Signed speed limit from 80kph to 40kph impractical and dangerous.</p> <p>Is it posing a safety hazard?: Yes</p> <p>Could it cause a trip, fall or injury?: Yes</p> <p>Is it causing traffic or cyclists to swerve?: Yes</p>	<p>Parkes Way, Acton</p> <p>Left hand lane city bound as you enter the underpass</p>	ASSETMAINTENANCE		11/11/19	
1080552	1		ACTON, , PARKES WAY, ACTON	Received	ROPA	TMS	<p>What is the issue?: Road signs</p> <p>What are you requesting?: Replacement of existing signage</p> <p>Please provide more information The 40km/hr speed limit should either be enforced or removed because it poses a serious safety hazard. I have cars tailgating me, passing at high speed and changing lanes dangerously when I observe the speed limit. Every. Single. Time.</p> <p>Is it posing a safety hazard?: Yes</p> <p>Could it cause a trip, fall or injury?: Yes</p> <p>Is it causing traffic or cyclists to swerve?: Yes</p>	<p>Parkes Way, Acton</p>	PAWELPOTAPOWICZ		22/11/19	
1080850	1		ACTON, , PARKES WAY, ACTON	Complete	ROPA	DMG	<p>What is the issue?: Road condition &amp; safety</p> <p>What would you like to report?: Other</p> <p>Please provide more information Parks Way Tunnel towards the CBD, left lane, raised large metal plate/cover is same height as most speed bumps but with no warning. Needs a longer bitumen transition, or to be recessed correctly into the roadway.</p> <p>Is it posing a safety hazard?: No</p> <p>Could it cause a trip, fall or injury?: No</p> <p>Is it causing traffic or cyclists to swerve?: Yes</p>	<p>Parkes Way, Acton</p>	ASSETMAINTENANCE	<p>Work is nearly compleat</p> <p>plate will be removed when work is finished.</p>	29/11/19	3/12/19

Doc Id	Unique Enquirer Count	Defect Id	Doc Title	Complaint Status	Class	Enquiry Type	Description	Complaint Location	Responsibility Of	Action	Incident Date	Completion Date
1083402	1		CITY, , EASTBOUND ON PARKES WAY AND OORANDERK ST CITY	Received	ROPA	TMS	<p>I'm submitting this here because there's no suitable fix-my-street option and the details box doesn't accept enough text(!)</p> <p>Every morning commuter traffic eastbound on Parkes Way backs up from the roundabout at the bottom of Coranderk St for hundreds of metres if not kilometres (to Black mountain or Glenlock Interchange at times). The Eastbound traffic needs to give way to westbound traffic that turns into Coranderk St at the roundabout.</p> <p>Is there any consideration or planning to alleviate this congestion point by installing an overpass over the pond or preferably an underpass so that Eastbound traffic does not need to slow or stop for turning traffic? I realise that this is expensive (\$5-10mil to dig up the pond, install 1-2 lane tunnel and re-do the pond), but it's what's needed. If the time wasted by thousands of people stuck here every day was calculated it'd soon pay off. Not to mention improving access for emergency vehicles. I believe there's sufficient width and length in the median strip a 1-2 lane overpass/underpass ramps.</p> <p>Let me know how you go.</p> <p>Best regards, [REDACTED]</p>	eastbound on Parkes Way and ooranderk st city	GORTIZ		15/02/20	
1084862	1		ACTON, , PARKES WAY EASTBOUND ACTON	No Action Necessary	ROPA	LINE	The line marking along Parkes way Eastbound are completely invisible in the mornings due to the sun reflecting off the road. In fact, due to the reflection, old markings and road mods show more, causing dangerous near misses on a daily basis	Parkes way Eastbound ACTON	MCURTIS	Inspected 23.03.20 @11am. Appears the line marking is fine. Will minor over the next week or so for similar complaints. Will also inspect early in the morning to check for vis bility. MC	20/03/20	
1059676	1		CITY, , PARKES WAY, CANBERRA ACT 2601, AUSTRALIA	Complete	ROPA	TMS	There is a traffic flow issue which is getting worse over time at the merge left side lane for Bowen avr moving to kings ave. cars are coming down the right lane to the round about at Bowen and kings ave intersection, turning left and going through, with the give way on the left lane. This causes further delays in the left lane, encouraging further "rat running" down right lane. This is easily fixed with stop sign at merger of King Edward terrace and Bowen against King Edward traffic. Normal traffic coming from that direction is about 1 every minute in rush hour, or alternative exits higher up hill	Parkes Way, Canberra ACT 2601, Australia	SISLAM	The site has been inspected on 02/11/2018. This is a NC Land. No action require. Customer has been advised through email. Refer to attached email.		5/11/18

\*\*\*Each ramp is defined by the first 4 letters of the road it is comes from and the direction travelling plus the first 4 letters of the road the ramp connects to and the direction travelling\*\*\*

**History Location:** PARKES WAY - showing Intersections and Midblocks  
**Report Date Range:** 01/01/2016 12:00:00 AM -> 25/07/2020 11:59:59 PM

**Location Type:** Mid Block  
**Location Description:** PARKES WAY (GLENLOCH INTERCHANGE -> PARKWLADYSRM)

Location : Chainage	Police Reference	Date/Time Direction	Severity Lane	Injury Type Position	Crash Type Movement	Number of Casualties Visibility	Number of Vehicles	Road Surface	Weather	Rum Code
PARKES WAY (GLENLOCH INTER)	2016-2140254 Vehicle 1	25/01/2016 22:05 West bound	Property Damage Only Unknown	Not related to intersection	Straight ahead	19 Not obstructed	0	1 Wet surface	Light rain	703
PARKES WAY (GLENLOCH INTER)	2016-1205567 Vehicle 1 Vehicle 2	1/02/2016 16:15 West bound West bound	Property Damage Only 2nd lane 2nd lane	Not related to intersection Not related to intersection	Straight ahead Straight ahead	6 Not obstructed Not known	0	2 Wet surface	Light rain	301
PARKES WAY (GLENLOCH INTER)	2016-1136307 Vehicle 1 Vehicle 2	10/02/2016 8:42 East bound East bound	Property Damage Only 2nd lane 2nd lane	Not related to intersection Not related to intersection	Straight ahead Straight ahead	6 Not obstructed Not obstructed	0	2 Good dry surface	Fine	301
PARKES WAY (GLENLOCH INTER)	2016-1136544 Vehicle 1 Vehicle 2	22/02/2016 8:20 East bound East bound	Property Damage Only 2nd lane 2nd lane	Not related to intersection Not related to intersection	Straight ahead Straight ahead	6 Not obstructed Not known	0	2 Good dry surface	Fine	301
PARKES WAY (GLENLOCH INTER)	2016-2134418 Vehicle 1 Vehicle 2	23/03/2016 7:55 East bound East bound	Property Damage Only 1st (kerb or left) lane 1st (kerb or left) lane	Not related to intersection Not related to intersection	Straight ahead Straight ahead	6 Not obstructed Not obstructed	0	2 Good dry surface	Fine	301
PARKES WAY (GLENLOCH INTER)	2016-1223537 Vehicle 1 Vehicle 2	3/05/2016 19:20 West bound East bound	Property Damage Only 1st (kerb or left) lane 3rd lane	Not related to intersection Not related to intersection	Straight ahead Straight ahead	3 Not obstructed Not obstructed	0	2 Good dry surface	Fine	307
PARKES WAY (GLENLOCH INTER)	2016-1239653 Vehicle 1 Vehicle 2	19/05/2016 8:45 East bound East bound	Property Damage Only 2nd lane 2nd lane	Not related to intersection Not related to intersection	Straight ahead Straight ahead	6 Not obstructed Not known	0	2 Good dry surface	Fine	301
PARKES WAY (GLENLOCH INTER)	2016-1096807 Vehicle 1 Vehicle 2	5/07/2016 8:45 East bound East bound	Property Damage Only 3rd lane 3rd lane	Not related to intersection Not related to intersection	Straight ahead Straight ahead	6 Not obstructed Not obstructed	0	2 Wet surface	Light rain	301
PARKES WAY (GLENLOCH INTER)	2016-1084302 Vehicle 1 Vehicle 2	30/08/2016 7:30 East bound East bound	Property Damage Only 3rd lane 2nd lane	Not related to intersection Not related to intersection	Straight ahead Overtaking right side	3 Not obstructed Not obstructed	0	2 Good dry surface	Cloudy or	306

<b>PARKES WAY (GLENLOCH INTER)</b> 2016-2120006	<b>19/09/2016 17:10 Property Damage Only</b>		<b>6</b>	<b>0</b>	<b>6 Good dry surface</b>	<b>Fine</b>	<b>301</b>
Vehicle 1	West bound 2nd lane	Not related to intersection Straight ahead	Not obstructed				
Vehicle 2	West bound 2nd lane	Not related to intersection Straight ahead	Not obstructed				
Vehicle 3	West bound 2nd lane	Not related to intersection Straight ahead	Not obstructed				
Vehicle 4	West bound 2nd lane	Not related to intersection Straight ahead	Not obstructed				
Vehicle 5	West bound 2nd lane	Not related to intersection Straight ahead	Not obstructed				
Vehicle 6	West bound 2nd lane	Not related to intersection Straight ahead	Not obstructed				
<b>PARKES WAY (GLENLOCH INTER)</b> 2017-1090267	<b>1/02/2017 8:30 Property Damage Only</b>		<b>6</b>	<b>0</b>	<b>2 Good dry surface</b>	<b>Fine</b>	<b>301</b>
Vehicle 1	East bound 1st (kerb or left) lane	Not related to intersection Straight ahead	Not obstructed				
Vehicle 2	East bound 1st (kerb or left) lane	Not related to intersection Straight ahead	Not known				
<b>PARKES WAY (GLENLOCH INTER)</b> 2017-1106764	<b>20/02/2017 8:50 Property Damage Only</b>		<b>6</b>	<b>0</b>	<b>2 Good dry surface</b>	<b>Fine</b>	<b>301</b>
Vehicle 1	East bound 1st (kerb or left) lane	Not related to intersection Straight ahead	Not obstructed				
Vehicle 2	East bound 1st (kerb or left) lane	Not related to intersection Straight ahead	Not obstructed				
<b>PARKES WAY (GLENLOCH INTER)</b> 2017-2118033	<b>22/03/2017 15:23 Property Damage Only</b>		<b>19</b>	<b>0</b>	<b>1 Wet surface</b>	<b>Light rain</b>	<b>803</b>
Vehicle 1	West bound 1st (kerb or left) lane	Not related to intersection Straight ahead	Not obstructed				
<b>PARKES WAY (GLENLOCH INTER)</b> 2017-2118096	<b>23/03/2017 20:20 Property Damage Only</b>		<b>19</b>	<b>0</b>	<b>1 Wet surface</b>	<b>Light rain</b>	<b>803</b>
Vehicle 1	West bound 2nd lane	Not related to intersection Straight ahead	Not obstructed				
<b>PARKES WAY (GLENLOCH INTER)</b> 2017-1174246	<b>5/04/2017 8:30 Property Damage Only</b>		<b>6</b>	<b>0</b>	<b>2 Good dry surface</b>	<b>Fine</b>	<b>301</b>
Vehicle 1	East bound 3rd lane	Not related to intersection Straight ahead	Not obstructed				
Vehicle 2	East bound 3rd lane	Not related to intersection Straight ahead	Not obstructed				
<b>PARKES WAY (GLENLOCH INTER)</b> 2017-1230473	<b>18/05/2017 22:51 Property Damage Only</b>		<b>11</b>	<b>0</b>	<b>1 Good dry surface</b>	<b>Fine</b>	<b>609</b>
Vehicle 1	East bound 2nd lane	Not related to intersection Straight ahead	Not obstructed				
<b>PARKES WAY (GLENLOCH INTER)</b> 2017-2183997	<b>1/06/2017 8:30 Injury</b>	<b>Received medical treatme</b>	<b>6</b>	<b>2</b>	<b>5 Good dry surface</b>	<b>Fine</b>	<b>301</b>
Vehicle 1	East bound 3rd lane	Not related to intersection Straight ahead	Not obstructed				
Vehicle 2	East bound 3rd lane	Not related to intersection Straight ahead	Not obstructed				
Vehicle 3	East bound 3rd lane	Not related to intersection Straight ahead	Not obstructed				
Vehicle 4	East bound 3rd lane	Not related to intersection Straight ahead	Not obstructed				
Vehicle 5	East bound 3rd lane	Not related to intersection Straight ahead	Not obstructed				
<b>PARKES WAY (GLENLOCH INTER)</b> 2017-1138483	<b>1/06/2017 9:00 Property Damage Only</b>		<b>6</b>	<b>0</b>	<b>2 Good dry surface</b>	<b>Fine</b>	<b>301</b>
Vehicle 1	East bound 1st (kerb or left) lane	Not related to intersection Straight ahead	Glare or dazzle				
Vehicle 2	East bound 1st (kerb or left) lane	Not related to intersection Straight ahead	Not obstructed				
<b>PARKES WAY (GLENLOCH INTER)</b> 2017-2160392	<b>6/06/2017 17:30 Injury</b>	<b>Received medical treatme</b>	<b>6</b>	<b>1</b>	<b>4 Good dry surface</b>	<b>Fine</b>	<b>301</b>
Vehicle 1	West bound 3rd lane	Not related to intersection Straight ahead	Not obstructed				
Vehicle 2	West bound 3rd lane	Not related to intersection Straight ahead	Not obstructed				
Vehicle 3	West bound 3rd lane	Not related to intersection Straight ahead	Not known				
Vehicle 4	West bound 3rd lane	Not related to intersection Straight ahead	Not known				
<b>PARKES WAY (GLENLOCH INTER)</b> 2017-1168629	<b>8/08/2017 9:00 Property Damage Only</b>		<b>6</b>	<b>0</b>	<b>3 Good dry surface</b>	<b>Fine</b>	<b>301</b>
Vehicle 1	East bound 1st (kerb or left) lane	Not related to intersection Straight ahead	Not obstructed				

	Vehicle 2	East bound	1st (kerb or left) lane	Not related to intersection	Straight ahead	Not obstructed				
	Vehicle 3	East bound	1st (kerb or left) lane	Not related to intersection	Straight ahead	Not obstructed				
<b>PARKES WAY (GLENLOCH INTERSECTION)</b>	<b>(2017-1192881)</b>	<b>25/08/2017 17:45</b>	<b>Property Damage Only</b>			<b>3</b>	<b>0</b>	<b>2 Good dry surface</b>	<b>Fine</b>	<b>306</b>
	Vehicle 1	West bound	3rd lane	Not related to intersection	Straight ahead	Not obstructed				
	Vehicle 2	West bound	2nd lane	Not related to intersection	Overtaking right side	Not obstructed				
<b>PARKES WAY (GLENLOCH INTERSECTION)</b>	<b>(2017-1086645)</b>	<b>5/09/2017 8:15</b>	<b>Property Damage Only</b>			<b>6</b>	<b>0</b>	<b>2 Wet surface</b>	<b>Light rain</b>	<b>301</b>
	Vehicle 1	East bound	3rd lane	Not related to intersection	Straight ahead	Not obstructed				
	Vehicle 2	East bound	3rd lane	Not related to intersection	Straight ahead	Not known				
<b>PARKES WAY (GLENLOCH INTERSECTION)</b>	<b>(2017-2011743)</b>	<b>10/10/2017 17:30</b>	<b>Property Damage Only</b>			<b>6</b>	<b>0</b>	<b>5 Good dry surface</b>	<b>Fine</b>	<b>301</b>
	Vehicle 1	West bound	1st (kerb or left) lane	Not related to intersection	Straight ahead	Glare or dazzle				
	Vehicle 2	West bound	1st (kerb or left) lane	Not related to intersection	Straight ahead	Not obstructed				
	Vehicle 3	West bound	1st (kerb or left) lane	Not related to intersection	Straight ahead	Not obstructed				
	Vehicle 4	West bound	1st (kerb or left) lane	Not related to intersection	Straight ahead	Not obstructed				
	Vehicle 5	West bound	1st (kerb or left) lane	Not related to intersection	Straight ahead	Not obstructed				
<b>PARKES WAY (GLENLOCH INTERSECTION)</b>	<b>(2017-2032724)</b>	<b>26/10/2017 18:16</b>	<b>Injury</b>	<b>Received medical treatment</b>		<b>6</b>	<b>1</b>	<b>2 Wet surface</b>	<b>Heavy rain</b>	<b>301</b>
	Vehicle 1	West bound	3rd lane	Not related to intersection	Straight ahead	Windscreen, fog, etc				
	Vehicle 2	West bound	2nd lane	Not related to intersection	Straight ahead	Windscreen, fog, etc				
<b>PARKES WAY (GLENLOCH INTERSECTION)</b>	<b>(2017-1096268)</b>	<b>15/11/2017 8:15</b>	<b>Property Damage Only</b>			<b>6</b>	<b>0</b>	<b>2 Good dry surface</b>	<b>Fine</b>	<b>301</b>
	Vehicle 1	East bound	2nd lane	Not related to intersection	Overtaking left side	Not obstructed				
	Vehicle 2	East bound	2nd lane	Not related to intersection	Straight ahead	Not obstructed				
<b>PARKES WAY (GLENLOCH INTERSECTION)</b>	<b>(2017-1216766)</b>	<b>12/12/2017 17:50</b>	<b>Property Damage Only</b>			<b>6</b>	<b>0</b>	<b>3 Good dry surface</b>	<b>Fine</b>	<b>301</b>
	Vehicle 1	West bound	3rd lane	Not related to intersection	Straight ahead	Not obstructed				
	Vehicle 2	West bound	3rd lane	Not related to intersection	Straight ahead	Not known				
	Vehicle 3	West bound	3rd lane	Not related to intersection	Straight ahead	Not known				
<b>PARKES WAY (GLENLOCH INTERSECTION)</b>	<b>(2018-2002572)</b>	<b>14/02/2018 15:20</b>	<b>Injury</b>	<b>Received medical treatment</b>		<b>15</b>	<b>1</b>	<b>1 Good dry surface</b>	<b>Fine</b>	<b>610</b>
	Vehicle 1	West bound	1st (kerb or left) lane	Not related to intersection	Straight ahead	Not obstructed				
<b>PARKES WAY (GLENLOCH INTERSECTION)</b>	<b>(2018-1146396)</b>	<b>7/03/2018 17:00</b>	<b>Property Damage Only</b>			<b>6</b>	<b>0</b>	<b>2 Good dry surface</b>	<b>Fine</b>	<b>301</b>
	Vehicle 1	West bound	2nd lane	Not related to intersection	Straight ahead	Not obstructed				
	Vehicle 2	West bound	2nd lane	Not related to intersection	Straight ahead	Not obstructed				
<b>PARKES WAY (GLENLOCH INTERSECTION)</b>	<b>(2018-1177816)</b>	<b>8/03/2018 16:20</b>	<b>Property Damage Only</b>			<b>6</b>	<b>0</b>	<b>2 Good dry surface</b>	<b>Fine</b>	<b>301</b>
	Vehicle 1	West bound	3rd lane	Not related to intersection	Straight ahead	Not obstructed				
	Vehicle 2	West bound	3rd lane	Not related to intersection	Straight ahead	Not obstructed				
<b>PARKES WAY (GLENLOCH INTERSECTION)</b>	<b>(2018-1207439)</b>	<b>14/03/2018 17:15</b>	<b>Property Damage Only</b>			<b>6</b>	<b>0</b>	<b>2 Good dry surface</b>	<b>Fine</b>	<b>301</b>
	Vehicle 1	West bound	2nd lane	Not related to intersection	Straight ahead	Not obstructed				
	Vehicle 2	West bound	2nd lane	Not related to intersection	Straight ahead	Not obstructed				
<b>PARKES WAY (GLENLOCH INTERSECTION)</b>	<b>(2018-1096000)</b>	<b>7/06/2018 8:40</b>	<b>Property Damage Only</b>			<b>6</b>	<b>0</b>	<b>3 Good dry surface</b>	<b>Fine</b>	<b>301</b>
	Vehicle 1	East bound	1st (kerb or left) lane	Not related to intersection	Straight ahead	Not obstructed				
	Vehicle 2	East bound	1st (kerb or left) lane	Not related to intersection	Straight ahead	Not obstructed				

Vehicle 3	East bound	1st (kerb or left) lane	Not related to intersection Straight ahead	Not obstructed					
<b>PARKES WAY (GLENLOCH INTERSECTION) 2018-2158012</b>	<b>19/07/2018 2:30</b>	<b>Injury</b>	<b>Received medical treatment</b>	<b>19</b>	<b>1</b>	<b>1 Good dry surface</b>	<b>Fine</b>	<b>703</b>	
Vehicle 1	West bound	1st (kerb or left) lane	Not related to intersection Straight ahead	Not known					
<b>PARKES WAY (GLENLOCH INTERSECTION) 2018-1219781</b>	<b>13/08/2018 18:05</b>	<b>Property Damage Only</b>		<b>6</b>	<b>0</b>	<b>2 Good dry surface</b>	<b>Fine</b>	<b>301</b>	
Vehicle 1	West bound	2nd lane	Not related to intersection Straight ahead	Not obstructed					
Vehicle 2	West bound	2nd lane	Not related to intersection Straight ahead	Not known					
<b>PARKES WAY (GLENLOCH INTERSECTION) 2018-1169048</b>	<b>5/09/2018 15:50</b>	<b>Property Damage Only</b>		<b>6</b>	<b>0</b>	<b>2 Good dry surface</b>	<b>Fine</b>	<b>301</b>	
Vehicle 1	South bound	3rd lane	Not related to intersection Straight ahead	Not obstructed					
Vehicle 2	West bound	3rd lane	Not related to intersection Straight ahead	Not obstructed					
<b>PARKES WAY (GLENLOCH INTERSECTION) 2018-1101760</b>	<b>17/09/2018 17:30</b>	<b>Property Damage Only</b>		<b>6</b>	<b>0</b>	<b>2 Good dry surface</b>	<b>Fine</b>	<b>301</b>	
Vehicle 1	West bound	2nd lane	Not related to intersection Straight ahead	Not obstructed					
Vehicle 2	West bound	2nd lane	Not related to intersection Straight ahead	Not obstructed					
<b>PARKES WAY (GLENLOCH INTERSECTION) 2018-1184247</b>	<b>15/10/2018 8:45</b>	<b>Property Damage Only</b>		<b>3</b>	<b>0</b>	<b>2 Good dry surface</b>	<b>Fine</b>	<b>306</b>	
Vehicle 1	East bound	3rd lane	Not related to intersection Straight ahead	Not obstructed					
Vehicle 2	East bound	2nd lane	Not related to intersection Straight ahead	Not obstructed					
<b>PARKES WAY (GLENLOCH INTERSECTION) 2018-1093262</b>	<b>19/11/2018 8:30</b>	<b>Property Damage Only</b>		<b>6</b>	<b>0</b>	<b>3 Good dry surface</b>	<b>Fine</b>	<b>301</b>	
Vehicle 1	East bound	1st (kerb or left) lane	Not related to intersection Straight ahead	Not obstructed					
Vehicle 2	East bound	1st (kerb or left) lane	Not related to intersection Straight ahead	Not obstructed					
Vehicle 3	East bound	1st (kerb or left) lane	Not related to intersection Straight ahead	Not obstructed					
<b>PARKES WAY (GLENLOCH INTERSECTION) 2019-1092689</b>	<b>22/01/2019 7:45</b>	<b>Property Damage Only</b>		<b>6</b>	<b>0</b>	<b>2 Good dry surface</b>	<b>Fine</b>	<b>301</b>	
Vehicle 1	East bound	3rd lane	Not related to intersection Straight ahead	Not obstructed					
Vehicle 2	East bound	3rd lane	Not related to intersection Straight ahead	Not obstructed					
<b>PARKES WAY (GLENLOCH INTERSECTION) 2019-1230842</b>	<b>1/02/2019 7:40</b>	<b>Property Damage Only</b>		<b>19</b>	<b>0</b>	<b>1 Good dry surface</b>	<b>Fine</b>	<b>704</b>	
Vehicle 1	West bound	3rd lane	Not related to intersection Straight ahead	Not obstructed					
<b>PARKES WAY (GLENLOCH INTERSECTION) 2019-1105959</b>	<b>19/02/2019 17:35</b>	<b>Property Damage Only</b>		<b>6</b>	<b>0</b>	<b>2 Good dry surface</b>	<b>Fine</b>	<b>301</b>	
Vehicle 1	West bound	3rd lane	Not related to intersection Straight ahead	Not obstructed					
Vehicle 2	West bound	3rd lane	Not related to intersection Straight ahead	Other					
<b>PARKES WAY (GLENLOCH INTERSECTION) 2019-1229144</b>	<b>13/03/2019 8:10</b>	<b>Property Damage Only</b>		<b>6</b>	<b>0</b>	<b>2 Good dry surface</b>	<b>Fine</b>	<b>301</b>	
Vehicle 1	East bound	Unknown	Not related to intersection Straight ahead	Not known					
Vehicle 2	East bound	Unknown	Not related to intersection Straight ahead	Not known					
<b>PARKES WAY (GLENLOCH INTERSECTION) 2019-1103218</b>	<b>28/03/2019 9:15</b>	<b>Property Damage Only</b>		<b>3</b>	<b>0</b>	<b>2 Good dry surface</b>	<b>Fine</b>	<b>305</b>	
Vehicle 1	East bound	1st (kerb or left) lane	Not related to intersection Straight ahead	Not obstructed					
Vehicle 2	East bound	3rd lane	Not related to intersection Straight ahead	Not obstructed					
<b>PARKES WAY (GLENLOCH INTERSECTION) 2019-1200732</b>	<b>13/06/2019 17:40</b>	<b>Property Damage Only</b>		<b>6</b>	<b>0</b>	<b>3 Good dry surface</b>	<b>Fine</b>	<b>301</b>	
Vehicle 1	West bound	3rd lane	Not related to intersection Straight ahead	Not obstructed					
Vehicle 2	West bound	3rd lane	Not related to intersection Straight ahead	Not obstructed					
Vehicle 3	West bound	3rd lane	Not related to intersection Straight ahead	Not obstructed					

<b>PARKES WAY (GLENLOCH INTER)</b> 2019-1180024	<b>13/06/2019 17:40</b> Property Damage Only	6	0	2 Good dry surface	Fine	301
Vehicle 1	West bound 3rd lane	Not related to intersection	Straight ahead	Not obstructed		
Vehicle 2	West bound 3rd lane	Not related to intersection	Straight ahead	Not obstructed		
<b>PARKES WAY (GLENLOCH INTER)</b> 2019-1072783	<b>19/09/2019 7:00</b> Property Damage Only	3	0	2 Good dry surface	Fine	306
Vehicle 1	East bound 2nd lane	Not related to intersection	Straight ahead	Not obstructed		
Vehicle 2	East bound 3rd lane	Not related to intersection	Overtaking right side	Not obstructed		
<b>PARKES WAY (GLENLOCH INTER)</b> 2019-1103969	<b>3/10/2019 8:50</b> Property Damage Only	6	0	2 Good dry surface	Fine	301
Vehicle 1	East bound 2nd lane	Not related to intersection	Straight ahead	Not obstructed		
Vehicle 2	East bound 2nd lane	Not related to intersection	Straight ahead	Not obstructed		
<b>PARKES WAY (GLENLOCH INTER)</b> 2019-1142292	<b>25/10/2019 13:15</b> Property Damage Only	3	0	2 Good dry surface	Fine	306
Vehicle 1	West bound 3rd lane	Not related to intersection	Overtaking right side	Not obstructed		
Vehicle 2	West bound 2nd lane	Not related to intersection	Straight ahead	Not known		
<b>PARKES WAY (GLENLOCH INTER)</b> 2019-1173089	<b>13/11/2019 9:10</b> Property Damage Only	3	0	2 Good dry surface	Fine	306
Vehicle 1	East bound 2nd lane	Not related to intersection	Straight ahead	Not obstructed		
Vehicle 2	East bound 1st (kerb or left) lane	Not related to intersection	Straight ahead	Not obstructed		
<b>PARKES WAY (GLENLOCH INTER)</b> 2020-1140508	<b>17/02/2020 9:00</b> Property Damage Only	6	0	2 Good dry surface	Fine	301
Vehicle 1	East bound 1st (kerb or left) lane	Not related to intersection	Straight ahead	Not obstructed		
Vehicle 2	East bound 1st (kerb or left) lane	Not related to intersection	Straight ahead	Not obstructed		

Crashes = 49

**Location Type** Mid Block  
**Location Description** PARKES WAY (PARKWLADYSRM -> CLUNSPARKERM)

Location : Chainage	Police Reference	Date/Time	Severity	Injury Type	Crash Type	Number of Casualties	Number of Vehicles	Road Surface	Weather	Rum Code
		Direction	Lane	Position	Movement	Visibility				
<b>PARKES WAY (PARKWLADYSRM)</b> 2016-2180268	<b>14/09/2016 6:10</b> Property Damage Only	3	0	2 Wet surface	Cloudy or	306				
Vehicle 1	East bound 1st (kerb or left) lane	Not related to intersection	Straight ahead	Not obstructed						
Vehicle 2	East bound 2nd lane	Not related to intersection	Straight ahead	Not known						
<b>PARKES WAY (PARKWLADYSRM)</b> 2018-1148000	<b>31/05/2018 17:15</b> Property Damage Only	6	0	2 Good dry surface	Fine	301				
Vehicle 1	West bound 2nd lane	Not related to intersection	Straight ahead	Not obstructed						
Vehicle 2	West bound 2nd lane	Not related to intersection	Straight ahead	Not obstructed						
<b>PARKES WAY (PARKWLADYSRM)</b> 2018-1224810	<b>7/09/2018 8:40</b> Property Damage Only	6	0	2 Good dry surface	Fine	301				
Vehicle 1	East bound 3rd lane	Not related to intersection	Straight ahead	Not obstructed						
Vehicle 2	East bound 3rd lane	Not related to intersection	Straight ahead	Not obstructed						
<b>PARKES WAY (PARKWLADYSRM)</b> 2019-1160657	<b>9/05/2019 16:02</b> Property Damage Only	19	0	1 Good dry surface	Fine	704				
Vehicle 1	West bound 3rd lane	Not related to intersection	Straight ahead	Not obstructed						

<b>PARKES WAY (PARKWLADYSRM 2019-1160043</b>	<b>2/10/2019 8:40</b>	<b>Property Damage Only</b>	<b>6</b>	<b>0</b>	<b>2 Good dry surface</b>	<b>Fine</b>	<b>301</b>
Vehicle 1	East bound	3rd lane	Not related to intersection	Straight ahead	Not obstructed		
Vehicle 2	East bound	3rd lane	Not related to intersection	Straight ahead	Not obstructed		
<b>PARKES WAY (PARKWLADYSRM 2020-1095345</b>	<b>6/02/2020 8:40</b>	<b>Property Damage Only</b>	<b>6</b>	<b>0</b>	<b>2 Good dry surface</b>	<b>Fine</b>	<b>301</b>
Vehicle 1	East bound	2nd lane	Not related to intersection	Straight ahead	Not obstructed		
Vehicle 2	East bound	2nd lane	Not related to intersection	Straight ahead	Not obstructed		
<b>PARKES WAY (PARKWLADYSRM 2020-1139023</b>	<b>11/03/2020 8:15</b>	<b>Property Damage Only</b>	<b>6</b>	<b>0</b>	<b>2 Good dry surface</b>	<b>Fine</b>	<b>301</b>
Vehicle 1	West bound	2nd lane	Not related to intersection	Straight ahead	Not obstructed		
Vehicle 2	West bound	2nd lane	Not related to intersection	Straight ahead	Not known		

Crashes = 7

**Location Type** Mid Block  
**Location Description** PARKES WAY (CLUNSPARKERM -> PARKEEDINNRM / LAWSNPARKWRM)

Location : Chainage	Police Reference	Date/Time	Severity	Injury Type	Crash Type	Number of Casualties	Number of Vehicles	Road Surface	Weather	Rum Code
		Direction	Lane	Position	Movement	Visibility				
<b>PARKES WAY (CLUNSPARKERM - 2016-1152580</b>	<b>3/02/2016 8:50</b>	<b>Property Damage Only</b>	<b>6</b>	<b>0</b>	<b>2 Good dry surface</b>	<b>Fine</b>	<b>301</b>			
Vehicle 1	East bound	3rd lane	Not related to intersection	Straight ahead	Not obstructed					
Vehicle 2	East bound	3rd lane	Not related to intersection	Straight ahead	Not obstructed					
<b>PARKES WAY (CLUNSPARKERM - 2016-2138460</b>	<b>8/02/2016 8:55</b>	<b>Injury</b>	<b>Admitted to hospital</b>	<b>12</b>	<b>1</b>	<b>1 Good dry surface</b>	<b>Fine</b>	<b>607</b>		
Vehicle 1	East bound	Cycle Lane	Not related to intersection	Straight ahead	Not obstructed					
<b>PARKES WAY (CLUNSPARKERM - 2016-1098796</b>	<b>11/02/2016 8:30</b>	<b>Property Damage Only</b>	<b>6</b>	<b>0</b>	<b>2 Good dry surface</b>	<b>Fine</b>	<b>301</b>			
Vehicle 1	East bound	1st (kerb or left) lane	Not related to intersection	Straight ahead	Not obstructed					
Vehicle 2	East bound	1st (kerb or left) lane	Not related to intersection	Straight ahead	Not obstructed					
<b>PARKES WAY (CLUNSPARKERM - 2016-1180132</b>	<b>29/02/2016 8:35</b>	<b>Property Damage Only</b>	<b>6</b>	<b>0</b>	<b>2 Good dry surface</b>	<b>Fine</b>	<b>301</b>			
Vehicle 1	East bound	1st (kerb or left) lane	Not related to intersection	Straight ahead	Not obstructed					
Vehicle 2	East bound	1st (kerb or left) lane	Not related to intersection	Straight ahead	Not obstructed					
<b>PARKES WAY (CLUNSPARKERM - 2016-1239877</b>	<b>6/03/2016 22:40</b>	<b>Property Damage Only</b>	<b>3</b>	<b>0</b>	<b>2 Good dry surface</b>	<b>Fine</b>	<b>306</b>			
Vehicle 1	West bound	3rd lane	Not related to intersection	Straight ahead	Not obstructed					
Vehicle 2	West bound	2nd lane	Not related to intersection	Overtaking right side	Not obstructed					
<b>PARKES WAY (CLUNSPARKERM - 2016-1112951</b>	<b>29/04/2016 8:37</b>	<b>Property Damage Only</b>	<b>6</b>	<b>0</b>	<b>2 Good dry surface</b>	<b>Fine</b>	<b>301</b>			
Vehicle 1	East bound	3rd lane	Not related to intersection	Straight ahead	Not obstructed					
Vehicle 2	East bound	3rd lane	Not related to intersection	Straight ahead	Not obstructed					
<b>PARKES WAY (CLUNSPARKERM - 2016-2094596</b>	<b>5/05/2016 7:00</b>	<b>Injury</b>	<b>Received medical treatme</b>	<b>19</b>	<b>1</b>	<b>1 Good dry surface</b>	<b>Fine</b>	<b>703</b>		
Vehicle 1	West bound	1st (kerb or left) lane	Not related to intersection	Straight ahead	Not obstructed					
<b>PARKES WAY (CLUNSPARKERM - 2016-1177780</b>	<b>22/05/2016 0:34</b>	<b>Property Damage Only</b>	<b>19</b>	<b>0</b>	<b>1 Good dry surface</b>	<b>Fine</b>	<b>703</b>			
Vehicle 1	West bound	2nd lane	Not related to intersection	Straight ahead	Not known					

<b>PARKES WAY (CLUNSPARKERM - 2016-1165254</b> Vehicle 1	<b>8/06/2016 15:15 Property Damage Only</b> West bound 2nd lane	Not related to intersection Straight ahead	<b>19</b> Glare or dazzle	<b>0</b>	<b>1 Good dry surface</b> Cloudy or	<b>502</b>
<b>PARKES WAY (CLUNSPARKERM - 2016-1163186</b> Vehicle 1	<b>19/06/2016 0:30 Property Damage Only</b> West bound 2nd lane	Not related to intersection Straight ahead	<b>19</b> Not obstructed	<b>0</b>	<b>1 Wet surface</b> Light rain	<b>704</b>
<b>PARKES WAY (CLUNSPARKERM - 2016-1097345</b> Vehicle 1 Vehicle 2 Vehicle 3	<b>29/06/2016 8:30 Property Damage Only</b> East bound 3rd lane East bound 3rd lane East bound 3rd lane	Not related to intersection Straight ahead Not related to intersection Straight ahead Not related to intersection Straight ahead	<b>6</b> Not obstructed Not obstructed Not obstructed	<b>0</b>	<b>3 Good dry surface</b> Fine	<b>301</b>
<b>PARKES WAY (CLUNSPARKERM - 2016-1092245</b> Vehicle 1 Vehicle 2	<b>29/06/2016 8:00 Property Damage Only</b> East bound 2nd lane East bound 2nd lane	Not related to intersection Straight ahead Not related to intersection Straight ahead	<b>6</b> Windscreen, fog, etc Windscreen, fog, etc	<b>0</b>	<b>2 Good dry surface</b> Fog	<b>301</b>
<b>PARKES WAY (CLUNSPARKERM - 2016-1146006</b> Vehicle 1 Vehicle 2	<b>1/07/2016 6:30 Property Damage Only</b> East bound 2nd lane East bound 3rd lane	Not related to intersection Straight ahead Not related to intersection Overtaking right side	<b>6</b> Not obstructed Not obstructed	<b>0</b>	<b>2 Wet surface</b> Light rain	<b>301</b>
<b>PARKES WAY (CLUNSPARKERM - 2016-1113072</b> Vehicle 1 Vehicle 2	<b>19/07/2016 9:10 Property Damage Only</b> East bound 1st (kerb or left) lane East bound 1st (kerb or left) lane	Not related to intersection Straight ahead Not related to intersection Straight ahead	<b>6</b> Not obstructed Not obstructed	<b>0</b>	<b>2 Wet surface</b> Cloudy or	<b>301</b>
<b>PARKES WAY (CLUNSPARKERM - 2016-1175013</b> Vehicle 1 Vehicle 2 Vehicle 3	<b>20/07/2016 9:15 Property Damage Only</b> East bound 1st (kerb or left) lane East bound 1st (kerb or left) lane East bound 1st (kerb or left) lane	Not related to intersection Straight ahead Not related to intersection Straight ahead Not related to intersection Straight ahead	<b>6</b> Not obstructed Not obstructed Not obstructed	<b>0</b>	<b>3 Wet surface</b> Light rain	<b>301</b>
<b>PARKES WAY (CLUNSPARKERM - 2016-1107155_2</b> Vehicle 1	<b>12/08/2016 8:20 Property Damage Only</b> Unknown 3rd lane	Not related to intersection Straight ahead	<b>15</b> Not obstructed	<b>0</b>	<b>1 Good dry surface</b> Fine	<b>610</b>
<b>PARKES WAY (CLUNSPARKERM - 2016-1154122</b> Vehicle 1 Vehicle 2	<b>16/08/2016 8:50 Property Damage Only</b> West bound 3rd lane West bound 3rd lane	Not related to intersection Straight ahead Not related to intersection Straight ahead	<b>6</b> Not obstructed Not obstructed	<b>0</b>	<b>2 Good dry surface</b> Fine	<b>301</b>
<b>PARKES WAY (CLUNSPARKERM - 2016-1206467</b> Vehicle 1 Vehicle 2	<b>21/09/2016 18:40 Property Damage Only</b> West bound 3rd lane West bound 3rd lane	Not related to intersection Straight ahead Not related to intersection Straight ahead	<b>6</b> Not obstructed Not obstructed	<b>0</b>	<b>2 Wet surface</b> Cloudy or	<b>301</b>
<b>PARKES WAY (CLUNSPARKERM - 2016-1093877</b> Vehicle 1 Vehicle 2 Vehicle 3	<b>21/09/2016 8:00 Property Damage Only</b> East bound 3rd lane East bound 3rd lane East bound 3rd lane	Not related to intersection Straight ahead Not related to intersection Straight ahead Not related to intersection Straight ahead	<b>6</b> Not obstructed Not obstructed Not obstructed	<b>0</b>	<b>3 Wet surface</b> Heavy rain	<b>301</b>
<b>PARKES WAY (CLUNSPARKERM - 2016-1087991</b> Vehicle 1 Vehicle 2	<b>22/09/2016 8:10 Property Damage Only</b> West bound 1st (kerb or left) lane West bound 1st (kerb or left) lane	Not related to intersection Straight ahead Not related to intersection Straight ahead	<b>6</b> Not obstructed Not obstructed	<b>0</b>	<b>2 Wet surface</b> Cloudy or	<b>301</b>

<b>PARKES WAY (CLUNSPARKERM - 2016-2199333</b>	<b>10/10/2016 8:15</b>	<b>Property Damage Only</b>		<b>6</b>	<b>0</b>	<b>2 Good dry surface</b>	<b>Fine</b>	<b>301</b>
Vehicle 1	East bound	Unknown	Not related to intersection Straight ahead	Not known				
Vehicle 2	East bound	Unknown	Not related to intersection Straight ahead	Not known				
<b>PARKES WAY (CLUNSPARKERM - 2016-1085083</b>	<b>10/11/2016 6:40</b>	<b>Property Damage Only</b>		<b>19</b>	<b>0</b>	<b>1 Wet surface</b>	<b>Cloudy or</b>	<b>703</b>
Vehicle 1	East bound	2nd lane	Not related to intersection Straight ahead	Not obstructed				
<b>PARKES WAY (CLUNSPARKERM - 2016-2034778</b>	<b>14/12/2016 23:20</b>	<b>Injury</b>	<b>Admitted to hospital</b>	<b>19</b>	<b>1</b>	<b>1 Wet surface</b>	<b>Light rain</b>	<b>803</b>
Vehicle 1	West bound	2nd lane	Not related to intersection Straight ahead	Not known				
<b>PARKES WAY (CLUNSPARKERM - 2017-2144131</b>	<b>11/02/2017 16:10</b>	<b>Property Damage Only</b>		<b>19</b>	<b>0</b>	<b>2 Good dry surface</b>	<b>Fine</b>	<b>704</b>
Vehicle 1	East bound	Unknown	Not related to intersection Straight ahead	Not known				
Vehicle 2	West bound	3rd lane	Not related to intersection Straight ahead	Not known				
<b>PARKES WAY (CLUNSPARKERM - 2017-1097446</b>	<b>1/03/2017 8:50</b>	<b>Property Damage Only</b>		<b>6</b>	<b>0</b>	<b>2 Good dry surface</b>	<b>Fine</b>	<b>301</b>
Vehicle 1	East bound	2nd lane	Not related to intersection Straight ahead	Not obstructed				
Vehicle 2	East bound	2nd lane	Not related to intersection Straight ahead	Not obstructed				
<b>PARKES WAY (CLUNSPARKERM - 2017-1170150</b>	<b>26/04/2017 8:15</b>	<b>Property Damage Only</b>		<b>19</b>	<b>0</b>	<b>1 Wet surface</b>	<b>Heavy rain</b>	<b>704</b>
Vehicle 1	West bound	2nd lane	Not related to intersection Straight ahead	Not obstructed				
<b>PARKES WAY (CLUNSPARKERM - 2017-1096244</b>	<b>18/05/2017 8:10</b>	<b>Property Damage Only</b>		<b>6</b>	<b>0</b>	<b>2 Good dry surface</b>	<b>Fine</b>	<b>301</b>
Vehicle 1	East bound	2nd lane	Not related to intersection Overtaking right side	Not obstructed				
Vehicle 2	East bound	2nd lane	Not related to intersection Straight ahead	Not obstructed				
<b>PARKES WAY (CLUNSPARKERM - 2017-1101966</b>	<b>18/05/2017 8:30</b>	<b>Property Damage Only</b>		<b>6</b>	<b>0</b>	<b>2 Good dry surface</b>	<b>Fine</b>	<b>301</b>
Vehicle 1	East bound	3rd lane	Not related to intersection Straight ahead	Not obstructed				
Vehicle 2	East bound	3rd lane	Not related to intersection Straight ahead	Not known				
<b>PARKES WAY (CLUNSPARKERM - 2017-1063538</b>	<b>6/06/2017 15:15</b>	<b>Property Damage Only</b>		<b>19</b>	<b>0</b>	<b>1 Wet surface</b>	<b>Cloudy or</b>	<b>803</b>
Vehicle 1	South bound	3rd lane	Not related to intersection Other	Not obstructed				
<b>PARKES WAY (CLUNSPARKERM - 2017-1082479</b>	<b>14/06/2017 8:15</b>	<b>Property Damage Only</b>		<b>6</b>	<b>0</b>	<b>2 Good dry surface</b>	<b>Fog</b>	<b>301</b>
Vehicle 1	East bound	2nd lane	Not related to intersection Straight ahead	Not obstructed				
Vehicle 2	East bound	2nd lane	Not related to intersection Overtaking right side	Not obstructed				
<b>PARKES WAY (CLUNSPARKERM - 2017-1166370</b>	<b>18/07/2017 8:40</b>	<b>Property Damage Only</b>		<b>6</b>	<b>0</b>	<b>3 Good dry surface</b>	<b>Fine</b>	<b>301</b>
Vehicle 1	East bound	3rd lane	Not related to intersection Straight ahead	Not obstructed				
Vehicle 2	East bound	3rd lane	Not related to intersection Straight ahead	Not obstructed				
Vehicle 3	East bound	3rd lane	Not related to intersection Straight ahead	Not known				
<b>PARKES WAY (CLUNSPARKERM - 2017-1202928</b>	<b>19/07/2017 7:44</b>	<b>Property Damage Only</b>		<b>6</b>	<b>0</b>	<b>2 Wet surface</b>	<b>Cloudy or</b>	<b>301</b>
Vehicle 1	East bound	3rd lane	Not related to intersection Straight ahead	Not obstructed				
Vehicle 2	East bound	2nd lane	Not related to intersection Overtaking left side	Not obstructed				
<b>PARKES WAY (CLUNSPARKERM - 2017-1144860</b>	<b>3/08/2017 13:56</b>	<b>Property Damage Only</b>		<b>15</b>	<b>0</b>	<b>1 Good dry surface</b>	<b>Fine</b>	<b>610</b>
Vehicle 1	East bound	2nd lane	Not related to intersection Straight ahead	Not obstructed				
<b>PARKES WAY (CLUNSPARKERM - 2017-1096665</b>	<b>10/08/2017 8:20</b>	<b>Property Damage Only</b>		<b>6</b>	<b>0</b>	<b>2 Good dry surface</b>	<b>Fine</b>	<b>301</b>

	Vehicle 1	East bound	3rd lane	Not related to intersection Straight ahead	Not obstructed					
	Vehicle 2	East bound	3rd lane	Not related to intersection Straight ahead	Not obstructed					
<b>PARKES WAY (CLUNSPARKERM - 2017-1185147</b>		<b>17/08/2017 17:50</b>	<b>Property Damage Only</b>			<b>6</b>	<b>0</b>	<b>3 Wet surface</b>	<b>Heavy rain</b>	<b>301</b>
	Vehicle 1	West bound	3rd lane	Not related to intersection Straight ahead	Not obstructed					
	Vehicle 2	West bound	3rd lane	Not related to intersection Straight ahead	Not obstructed					
	Vehicle 3	West bound	3rd lane	Not related to intersection Straight ahead	Not obstructed					
<b>PARKES WAY (CLUNSPARKERM - 2017-1088594</b>		<b>25/08/2017 7:49</b>	<b>Property Damage Only</b>			<b>6</b>	<b>0</b>	<b>2 Good dry surface</b>	<b>Fine</b>	<b>301</b>
	Vehicle 1	East bound	3rd lane	Not related to intersection Straight ahead	Not obstructed					
	Vehicle 2	East bound	3rd lane	Not related to intersection Straight ahead	Not obstructed					
<b>PARKES WAY (CLUNSPARKERM - 2017-1081639</b>		<b>14/09/2017 8:30</b>	<b>Property Damage Only</b>			<b>6</b>	<b>0</b>	<b>2 Good dry surface</b>	<b>Fine</b>	<b>301</b>
	Vehicle 1	East bound	1st (kerb or left) lane	Not related to intersection Straight ahead	Not obstructed					
	Vehicle 2	East bound	1st (kerb or left) lane	Not related to intersection Straight ahead	Not obstructed					
<b>PARKES WAY (CLUNSPARKERM - 2017-1125635</b>		<b>13/10/2017 9:18</b>	<b>Property Damage Only</b>			<b>6</b>	<b>0</b>	<b>2 Good dry surface</b>	<b>Fine</b>	<b>301</b>
	Vehicle 1	East bound	1st (kerb or left) lane	Not related to intersection Straight ahead	Not obstructed					
	Vehicle 2	East bound	1st (kerb or left) lane	Not related to intersection Straight ahead	Not obstructed					
<b>PARKES WAY (CLUNSPARKERM - 2017-1106969</b>		<b>16/10/2017 7:45</b>	<b>Property Damage Only</b>			<b>6</b>	<b>0</b>	<b>2 Good dry surface</b>	<b>Fine</b>	<b>301</b>
	Vehicle 1	East bound	1st (kerb or left) lane	Not related to intersection Straight ahead	Not obstructed					
	Vehicle 2	East bound	1st (kerb or left) lane	Not related to intersection Straight ahead	Not obstructed					
<b>PARKES WAY (CLUNSPARKERM - 2017-2139440</b>		<b>19/10/2017 8:15</b>	<b>Property Damage Only</b>			<b>6</b>	<b>0</b>	<b>3 Good dry surface</b>	<b>Fine</b>	<b>301</b>
	Vehicle 1	East bound	3rd lane	Not related to intersection Straight ahead	Not obstructed					
	Vehicle 2	East bound	3rd lane	Not related to intersection Straight ahead	Not obstructed					
	Vehicle 3	East bound	3rd lane	Not related to intersection Straight ahead	Not obstructed					
<b>PARKES WAY (CLUNSPARKERM - 2017-1084381</b>		<b>23/10/2017 17:45</b>	<b>Property Damage Only</b>			<b>6</b>	<b>0</b>	<b>3 Good dry surface</b>	<b>Fine</b>	<b>301</b>
	Vehicle 1	West bound	3rd lane	Not related to intersection Straight ahead	Glare or dazzle					
	Vehicle 2	West bound	3rd lane	Not related to intersection Straight ahead	Not obstructed					
	Vehicle 3	West bound	3rd lane	Not related to intersection Straight ahead	Not obstructed					
<b>PARKES WAY (CLUNSPARKERM - 2017-1090049</b>		<b>8/11/2017 8:30</b>	<b>Property Damage Only</b>			<b>6</b>	<b>0</b>	<b>2 Good dry surface</b>	<b>Fine</b>	<b>301</b>
	Vehicle 1	East bound	3rd lane	Not related to intersection Straight ahead	Not obstructed					
	Vehicle 2	East bound	3rd lane	Not related to intersection Straight ahead	Building or structure					
<b>PARKES WAY (CLUNSPARKERM - 2017-1182815</b>		<b>9/11/2017 8:25</b>	<b>Property Damage Only</b>			<b>6</b>	<b>0</b>	<b>2 Good dry surface</b>	<b>Fine</b>	<b>301</b>
	Vehicle 1	East bound	1st (kerb or left) lane	Not related to intersection Straight ahead	Not obstructed					
	Vehicle 2	East bound	1st (kerb or left) lane	Not related to intersection Straight ahead	Not obstructed					
<b>PARKES WAY (CLUNSPARKERM - 2017-1197831</b>		<b>9/11/2017 8:45</b>	<b>Property Damage Only</b>			<b>6</b>	<b>0</b>	<b>2 Good dry surface</b>	<b>Fine</b>	<b>301</b>
	Vehicle 1	East bound	3rd lane	Not related to intersection Straight ahead	Not obstructed					
	Vehicle 2	East bound	3rd lane	Not related to intersection Straight ahead	Not obstructed					
<b>PARKES WAY (CLUNSPARKERM - 2017-1170731</b>		<b>22/11/2017 7:55</b>	<b>Property Damage Only</b>			<b>6</b>	<b>0</b>	<b>3 Good dry surface</b>	<b>Fine</b>	<b>301</b>
	Vehicle 1	East bound	3rd lane	Not related to intersection Straight ahead	Not obstructed					
	Vehicle 2	East bound	3rd lane	Not related to intersection Straight ahead	Not obstructed					

	Vehicle 3	East bound	3rd lane	Not related to intersection Straight ahead	Not obstructed					
<b>PARKES WAY (CLUNSPARKERM - 2017-1088372</b>				<b>27/11/2017 8:20 Property Damage Only</b>		<b>6</b>	<b>0</b>	<b>2 Wet surface</b>	<b>Cloudy or</b>	<b>301</b>
	Vehicle 1	East bound	3rd lane	Not related to intersection Straight ahead	Not obstructed					
	Vehicle 2	East bound	3rd lane	Not related to intersection Straight ahead	Not obstructed					
<b>PARKES WAY (CLUNSPARKERM - 2017-1098594</b>				<b>13/12/2017 8:30 Property Damage Only</b>		<b>6</b>	<b>0</b>	<b>2 Good dry surface</b>	<b>Fine</b>	<b>301</b>
	Vehicle 1	East bound	3rd lane	Not related to intersection Straight ahead	Not obstructed					
	Vehicle 2	East bound	3rd lane	Not related to intersection Straight ahead	Not obstructed					
<b>PARKES WAY (CLUNSPARKERM - 2018-1105817</b>				<b>16/02/2018 8:30 Property Damage Only</b>		<b>6</b>	<b>0</b>	<b>2 Good dry surface</b>	<b>Fine</b>	<b>301</b>
	Vehicle 1	East bound	2nd lane	Not related to intersection Straight ahead	Not obstructed					
	Vehicle 2	East bound	2nd lane	Not related to intersection Straight ahead	Not obstructed					
<b>PARKES WAY (CLUNSPARKERM - 2018-1082867</b>				<b>19/02/2018 8:15 Property Damage Only</b>		<b>6</b>	<b>0</b>	<b>3 Good dry surface</b>	<b>Fine</b>	<b>301</b>
	Vehicle 1	East bound	1st (kerb or left) lane	Not related to intersection Straight ahead	Not obstructed					
	Vehicle 2	East bound	1st (kerb or left) lane	Not related to intersection Straight ahead	Not obstructed					
	Vehicle 3	East bound	1st (kerb or left) lane	Not related to intersection Straight ahead	Not obstructed					
<b>PARKES WAY (CLUNSPARKERM - 2018-1117616</b>				<b>26/02/2018 8:28 Property Damage Only</b>		<b>6</b>	<b>0</b>	<b>2 Wet surface</b>	<b>Cloudy or</b>	<b>301</b>
	Vehicle 1	East bound	2nd lane	Not related to intersection Straight ahead	Not obstructed					
	Vehicle 2	East bound	2nd lane	Not related to intersection Straight ahead	Not obstructed					
<b>PARKES WAY (CLUNSPARKERM - 2018-1104940</b>				<b>8/03/2018 9:10 Property Damage Only</b>		<b>3</b>	<b>0</b>	<b>2 Good dry surface</b>	<b>Fine</b>	<b>307</b>
	Vehicle 1	East bound	1st (kerb or left) lane	Not related to intersection Straight ahead	Not obstructed					
	Vehicle 2	East bound	2nd lane	Not related to intersection Straight ahead	Not obstructed					
<b>PARKES WAY (CLUNSPARKERM - 2018-1111546</b>				<b>21/03/2018 9:08 Property Damage Only</b>		<b>6</b>	<b>0</b>	<b>2 Good dry surface</b>	<b>Fine</b>	<b>301</b>
	Vehicle 1	East bound	2nd lane	Not related to intersection Straight ahead	Not obstructed					
	Vehicle 2	East bound	2nd lane	Not related to intersection Straight ahead	Not obstructed					
<b>PARKES WAY (CLUNSPARKERM - 2018-1084771</b>				<b>27/03/2018 7:30 Property Damage Only</b>		<b>6</b>	<b>0</b>	<b>2 Good dry surface</b>	<b>Fine</b>	<b>301</b>
	Vehicle 1	East bound	1st (kerb or left) lane	Not related to intersection Straight ahead	Not obstructed					
	Vehicle 2	East bound	1st (kerb or left) lane	Not related to intersection Straight ahead	Not obstructed					
<b>PARKES WAY (CLUNSPARKERM - 2018-1209130</b>				<b>27/03/2018 8:20 Property Damage Only</b>		<b>6</b>	<b>0</b>	<b>2 Good dry surface</b>	<b>Fine</b>	<b>301</b>
	Vehicle 1	East bound	3rd lane	Not related to intersection Straight ahead	Not obstructed					
	Vehicle 2	East bound	3rd lane	Not related to intersection Straight ahead	Not obstructed					
<b>PARKES WAY (CLUNSPARKERM - 2018-1182610</b>				<b>5/04/2018 10:30 Property Damage Only</b>		<b>3</b>	<b>0</b>	<b>2 Good dry surface</b>	<b>Fine</b>	<b>307</b>
	Vehicle 1	East bound	2nd lane	Not related to intersection Straight ahead	Not obstructed					
	Vehicle 2	East bound	3rd lane	Not related to intersection Straight ahead	Not obstructed					
<b>PARKES WAY (CLUNSPARKERM - 2018-2153796</b>				<b>17/05/2018 10:04 Property Damage Only</b>		<b>3</b>	<b>0</b>	<b>2 Good dry surface</b>	<b>Fine</b>	<b>306</b>
	Vehicle 1	West bound	1st (kerb or left) lane	Not related to intersection Overtaking right side	Not known					
	Vehicle 2	West bound	2nd lane	Not related to intersection Straight ahead	Not known					
<b>PARKES WAY (CLUNSPARKERM - 2018-1180650</b>				<b>21/06/2018 17:15 Property Damage Only</b>		<b>6</b>	<b>0</b>	<b>3 Good dry surface</b>	<b>Fine</b>	<b>301</b>
	Vehicle 1	West bound	1st (kerb or left) lane	Not related to intersection Straight ahead	Not obstructed					

	Vehicle 2	West bound	1st (kerb or left) lane	Not related to intersection Straight ahead	Not obstructed					
	Vehicle 3	West bound	1st (kerb or left) lane	Not related to intersection Straight ahead	Not obstructed					
<b>PARKES WAY (CLUNSPARKERM - 2018-1090450</b>		<b>25/07/2018 17:40</b>	<b>Property Damage Only</b>			<b>6</b>	<b>0</b>	<b>2 Good dry surface</b>	<b>Fine</b>	<b>301</b>
	Vehicle 1	West bound	2nd lane	Not related to intersection Straight ahead	Not obstructed					
	Vehicle 2	West bound	2nd lane	Not related to intersection Straight ahead	Not known					
<b>PARKES WAY (CLUNSPARKERM - 2018-1003556</b>		<b>2/08/2018 9:30</b>	<b>Property Damage Only</b>			<b>3</b>	<b>0</b>	<b>2 Good dry surface</b>	<b>Fine</b>	<b>306</b>
	Vehicle 1	East bound	2nd lane	Not related to intersection Straight ahead	Not obstructed					
	Vehicle 2	East bound	3rd lane	Not related to intersection Straight ahead	Not obstructed					
<b>PARKES WAY (CLUNSPARKERM - 2018-1118295</b>		<b>28/08/2018 7:45</b>	<b>Property Damage Only</b>			<b>6</b>	<b>0</b>	<b>3 Good dry surface</b>	<b>Fine</b>	<b>301</b>
	Vehicle 1	East bound	1st (kerb or left) lane	Not related to intersection Straight ahead	Not obstructed					
	Vehicle 2	East bound	1st (kerb or left) lane	Not related to intersection Straight ahead	Not obstructed					
	Vehicle 3	East bound	1st (kerb or left) lane	Not related to intersection Straight ahead	Not obstructed					
<b>PARKES WAY (CLUNSPARKERM - 2018-1167510</b>		<b>29/08/2018 8:45</b>	<b>Property Damage Only</b>			<b>6</b>	<b>0</b>	<b>2 Good dry surface</b>	<b>Fine</b>	<b>301</b>
	Vehicle 1	East bound	2nd lane	Not related to intersection Straight ahead	Not obstructed					
	Vehicle 2	East bound	2nd lane	Not related to intersection Straight ahead	Not obstructed					
<b>PARKES WAY (CLUNSPARKERM - 2018-1080368</b>		<b>21/09/2018 8:00</b>	<b>Property Damage Only</b>			<b>6</b>	<b>0</b>	<b>2 Good dry surface</b>	<b>Fine</b>	<b>301</b>
	Vehicle 1	East bound	1st (kerb or left) lane	Not related to intersection Straight ahead	Not obstructed					
	Vehicle 2	East bound	1st (kerb or left) lane	Not related to intersection Straight ahead	Not obstructed					
<b>PARKES WAY (CLUNSPARKERM - 2018-1118438</b>		<b>3/10/2018 12:30</b>	<b>Property Damage Only</b>			<b>19</b>	<b>0</b>	<b>1 Wet surface</b>	<b>Heavy rain</b>	<b>703</b>
	Vehicle 1	West bound	3rd lane	Not related to intersection Straight ahead	Not obstructed					
<b>PARKES WAY (CLUNSPARKERM - 2018-2168799</b>		<b>20/11/2018 9:15</b>	<b>Property Damage Only</b>			<b>6</b>	<b>0</b>	<b>2 Good dry surface</b>	<b>Fine</b>	<b>301</b>
	Vehicle 1	East bound	2nd lane	Not related to intersection Straight ahead	Not obstructed					
	Vehicle 2	East bound	2nd lane	Not related to intersection Straight ahead	Not obstructed					
<b>PARKES WAY (CLUNSPARKERM - 2019-1218294</b>		<b>29/01/2019 8:58</b>	<b>Property Damage Only</b>			<b>6</b>	<b>0</b>	<b>2 Good dry surface</b>	<b>Fine</b>	<b>301</b>
	Vehicle 1	East bound	2nd lane	Not related to intersection Straight ahead	Not obstructed					
	Vehicle 2	East bound	2nd lane	Not related to intersection Straight ahead	Not obstructed					
<b>PARKES WAY (CLUNSPARKERM - 2019-1184677</b>		<b>27/02/2019 18:00</b>	<b>Property Damage Only</b>			<b>6</b>	<b>0</b>	<b>2 Good dry surface</b>	<b>Fine</b>	<b>301</b>
	Vehicle 1	West bound	3rd lane	Not related to intersection Straight ahead	Not obstructed					
	Vehicle 2	West bound	3rd lane	Not related to intersection Straight ahead	Not obstructed					
<b>PARKES WAY (CLUNSPARKERM - 2019-1080629</b>		<b>20/03/2019 8:30</b>	<b>Property Damage Only</b>			<b>6</b>	<b>0</b>	<b>2 Good dry surface</b>	<b>Fine</b>	<b>301</b>
	Vehicle 1	East bound	1st (kerb or left) lane	Not related to intersection Straight ahead	Not obstructed					
	Vehicle 2	East bound	1st (kerb or left) lane	Not related to intersection Straight ahead	Not obstructed					
<b>PARKES WAY (CLUNSPARKERM - 2019-1185448</b>		<b>25/03/2019 6:40</b>	<b>Property Damage Only</b>			<b>13</b>	<b>0</b>	<b>1 Wet surface</b>	<b>Light rain</b>	<b>705</b>
	Vehicle 1	East bound	1st (kerb or left) lane	Not related to intersection Straight ahead	Not obstructed					
<b>PARKES WAY (CLUNSPARKERM - 2019-1095792</b>		<b>27/03/2019 8:20</b>	<b>Property Damage Only</b>			<b>6</b>	<b>0</b>	<b>3 Good dry surface</b>	<b>Fine</b>	<b>301</b>
	Vehicle 1	East bound	2nd lane	Not related to intersection Straight ahead	Not obstructed					
	Vehicle 2	East bound	2nd lane	Not related to intersection Straight ahead	Not obstructed					

	Vehicle 3	East bound	2nd lane	Not related to intersection Straight ahead	Not obstructed					
<b>PARKES WAY (CLUNSPARKERM - 2019-2221421</b>		<b>12/07/2019 21:15</b>	<b>Injury</b>	<b>Admitted to hospital</b>	<b>19</b>	<b>2</b>	<b>1 Muddy or oily surface</b>	<b>Light rain</b>	<b>704</b>	
	Vehicle 1	West bound	3rd lane	Not related to intersection Straight ahead	Not obstructed					
<b>PARKES WAY (CLUNSPARKERM - 2019-2088465</b>		<b>15/07/2019 13:15</b>	<b>Property Damage Only</b>		<b>3</b>	<b>0</b>	<b>2 Good dry surface</b>	<b>Fine</b>	<b>306</b>	
	Vehicle 1	East bound	2nd lane	Not related to intersection Straight ahead	Not obstructed					
	Vehicle 2	East bound	3rd lane	Not related to intersection Straight ahead	Not obstructed					
<b>PARKES WAY (CLUNSPARKERM - 2019-1203268</b>		<b>30/07/2019 17:05</b>	<b>Property Damage Only</b>		<b>6</b>	<b>0</b>	<b>3 Good dry surface</b>	<b>Fine</b>	<b>301</b>	
	Vehicle 1	West bound	2nd lane	Not related to intersection Straight ahead	Not obstructed					
	Vehicle 2	West bound	2nd lane	Not related to intersection Straight ahead	Not obstructed					
	Vehicle 3	West bound	2nd lane	Not related to intersection Straight ahead	Not known					
<b>PARKES WAY (CLUNSPARKERM - 2019-1102699</b>		<b>6/09/2019 7:35</b>	<b>Property Damage Only</b>		<b>6</b>	<b>0</b>	<b>2 Good dry surface</b>	<b>Fine</b>	<b>301</b>	
	Vehicle 1	East bound	3rd lane	Not related to intersection Straight ahead	Not obstructed					
	Vehicle 2	East bound	3rd lane	Not related to intersection Straight ahead	Not obstructed					
<b>PARKES WAY (CLUNSPARKERM - 2019-1172224</b>		<b>17/09/2019 17:15</b>	<b>Property Damage Only</b>		<b>6</b>	<b>0</b>	<b>5 Wet surface</b>	<b>Fine</b>	<b>301</b>	
	Vehicle 1	West bound	3rd lane	Not related to intersection Straight ahead	Not obstructed					
	Vehicle 2	West bound	3rd lane	Not related to intersection Straight ahead	Not obstructed					
	Vehicle 3	West bound	3rd lane	Not related to intersection Straight ahead	Not obstructed					
	Vehicle 4	West bound	3rd lane	Not related to intersection Straight ahead	Not obstructed					
	Vehicle 5	West bound	3rd lane	Not related to intersection Straight ahead	Not obstructed					
<b>PARKES WAY (CLUNSPARKERM - 2019-2142447</b>		<b>24/10/2019 9:00</b>	<b>Property Damage Only</b>		<b>6</b>	<b>0</b>	<b>2 Good dry surface</b>	<b>Fine</b>	<b>301</b>	
	Vehicle 1	East bound	3rd lane	Not related to intersection Straight ahead	Not known					
	Vehicle 2	East bound	3rd lane	Not related to intersection Straight ahead	Not known					
<b>PARKES WAY (CLUNSPARKERM - 2019-1222219</b>		<b>23/11/2019 23:30</b>	<b>Property Damage Only</b>		<b>6</b>	<b>0</b>	<b>2 Good dry surface</b>	<b>Fine</b>	<b>301</b>	
	Vehicle 1	East bound	1st (kerb or left) lane	Not related to intersection Straight ahead	Not obstructed					
	Vehicle 2	East bound	1st (kerb or left) lane	Not related to intersection Straight ahead	Not obstructed					
<b>PARKES WAY (CLUNSPARKERM - 2020-1072171</b>		<b>28/02/2020 8:50</b>	<b>Property Damage Only</b>		<b>6</b>	<b>0</b>	<b>2 Good dry surface</b>	<b>Fine</b>	<b>301</b>	
	Vehicle 1	East bound	2nd lane	Not related to intersection Straight ahead	Not known					
	Vehicle 2	East bound	2nd lane	Not related to intersection Straight ahead	Not obstructed					
<b>PARKES WAY (CLUNSPARKERM - 2020-1203799</b>		<b>5/03/2020 18:00</b>	<b>Property Damage Only</b>		<b>6</b>	<b>0</b>	<b>2 Wet surface</b>	<b>Light rain</b>	<b>301</b>	
	Vehicle 1	West bound	2nd lane	Not related to intersection Straight ahead	Not obstructed					
	Vehicle 2	West bound	2nd lane	Not related to intersection Straight ahead	Not obstructed					
<b>PARKES WAY (CLUNSPARKERM - 2020-1172852</b>		<b>10/03/2020 7:30</b>	<b>Property Damage Only</b>		<b>6</b>	<b>0</b>	<b>2 Good dry surface</b>	<b>Fine</b>	<b>301</b>	
	Vehicle 1	East bound	3rd lane	Not related to intersection Straight ahead	Not obstructed					
	Vehicle 2	East bound	3rd lane	Not related to intersection Straight ahead	Not obstructed					

Crashes = 79

**Location Type** Mid Block  
**Location Description** PARKES WAY (LAWSNPARKWRM / PARKEEDINNRM -> PARKWLAWSSRM)

Location : Chainage	Police Reference	Date/Time Direction	Severity Lane	Injury Type Position	Crash Type Movement	Number of Casualties Visibility	Number of Vehicles	Road Surface	Weather	Rum Code		
PARKES WAY (LAWSNPARKWRN 2016-1169383)	Vehicle 1	8/02/2016 7:55	Property Damage Only	East bound	2nd lane	Not related to intersection	Straight ahead	6	0	2 Good dry surface	Fine	301
	Vehicle 2	8/02/2016 7:55	Property Damage Only	East bound	2nd lane	Not related to intersection	Straight ahead	6	0	2 Good dry surface	Fine	301
PARKES WAY (LAWSNPARKWRN 2016-1091461)	Vehicle 1	8/02/2016 16:25	Property Damage Only	West bound	3rd lane	Not related to intersection	Straight ahead	6	0	2 Good dry surface	Fine	301
	Vehicle 2	8/02/2016 16:25	Property Damage Only	West bound	3rd lane	Not related to intersection	Straight ahead	6	0	2 Good dry surface	Fine	301
PARKES WAY (LAWSNPARKWRN 2016-1174846)	Vehicle 1	23/06/2016 8:00	Property Damage Only	East bound	2nd lane	Not related to intersection	Straight ahead	6	0	2 Good dry surface	Fine	301
	Vehicle 2	23/06/2016 8:00	Property Damage Only	East bound	2nd lane	Not related to intersection	Straight ahead	6	0	2 Good dry surface	Fine	301
PARKES WAY (LAWSNPARKWRN 2016-1102725)	Vehicle 1	18/10/2016 9:59	Property Damage Only	East bound	1st (kerb or left) lane	Not related to intersection	Straight ahead	6	0	2 Good dry surface	Fine	301
	Vehicle 2	18/10/2016 9:59	Property Damage Only	East bound	1st (kerb or left) lane	Not related to intersection	Straight ahead	6	0	2 Good dry surface	Fine	301
PARKES WAY (LAWSNPARKWRN 2016-1182856_3)	Vehicle 1	21/11/2016 7:45	Property Damage Only	East bound	2nd lane	Not related to intersection	Straight ahead	3	0	2 Good dry surface	Fine	306
	Vehicle 2	21/11/2016 7:45	Property Damage Only	East bound	3rd lane	Not related to intersection	Straight ahead	3	0	2 Good dry surface	Fine	306
PARKES WAY (LAWSNPARKWRN 2016-1115207)	Vehicle 1	1/12/2016 11:10	Property Damage Only	East bound	1st (kerb or left) lane	Not related to intersection	Straight ahead	3	0	2 Good dry surface	Fine	306
	Vehicle 2	1/12/2016 11:10	Property Damage Only	East bound	2nd lane	Not related to intersection	Straight ahead	3	0	2 Good dry surface	Fine	306
PARKES WAY (LAWSNPARKWRN 2016-1183976)	Vehicle 1	12/12/2016 8:20	Property Damage Only	East bound	1st (kerb or left) lane	Not related to intersection	Straight ahead	6	0	2 Good dry surface	Fine	301
	Vehicle 2	12/12/2016 8:20	Property Damage Only	East bound	1st (kerb or left) lane	Not related to intersection	Straight ahead	6	0	2 Good dry surface	Fine	301
PARKES WAY (LAWSNPARKWRN 2016-1158237)	Vehicle 1	13/12/2016 8:30	Property Damage Only	East bound	2nd lane	Not related to intersection	Straight ahead	6	0	2 Good dry surface	Fine	301
	Vehicle 2	13/12/2016 8:30	Property Damage Only	East bound	2nd lane	Not related to intersection	Straight ahead	6	0	2 Good dry surface	Fine	301
PARKES WAY (LAWSNPARKWRN 2017-2149391)	Vehicle 1	17/01/2017 9:00	Injury	East bound	3rd lane	Not related to intersection	Straight ahead	6	1	2 Good dry surface	Fine	301
	Vehicle 2	17/01/2017 9:00	Received medical treatme	East bound	3rd lane	Not related to intersection	Straight ahead	6	1	2 Good dry surface	Fine	301
PARKES WAY (LAWSNPARKWRN 2017-1125247)	Vehicle 1	12/03/2017 15:45	Property Damage Only	West bound	1st (kerb or left) lane	Not related to intersection	Straight ahead	6	0	2 Good dry surface	Fine	301
	Vehicle 2	12/03/2017 15:45	Property Damage Only	West bound	1st (kerb or left) lane	Not related to intersection	Straight ahead	6	0	2 Good dry surface	Fine	301
PARKES WAY (LAWSNPARKWRN 2017-2112418)	Vehicle 1	3/04/2017 12:30	Property Damage Only	East bound	1st (kerb or left) lane	Not related to intersection	Straight ahead	19	0	1 Good dry surface	Fine	703
PARKES WAY (LAWSNPARKWRN 2017-1083711)		8/09/2017 7:30	Property Damage Only					13	0	1 Wet surface	Light rain	705

Vehicle 1	East bound	1st (kerb or left) lane	Not related to intersection Straight ahead	Glare or dazzle					
<b>PARKES WAY (LAWSNPARKWRN 2017-1088606</b>	<b>4/10/2017 7:55</b>	<b>Property Damage Only</b>			<b>6</b>	<b>0</b>	<b>2 Good dry surface</b>	<b>Fine</b>	<b>301</b>
Vehicle 1	East bound	2nd lane	Not related to intersection Straight ahead	Not obstructed					
Vehicle 2	East bound	2nd lane	Not related to intersection Straight ahead	Not obstructed					
<b>PARKES WAY (LAWSNPARKWRN 2017-1204907</b>	<b>1/11/2017 9:20</b>	<b>Property Damage Only</b>			<b>3</b>	<b>0</b>	<b>2 Good dry surface</b>	<b>Fine</b>	<b>305</b>
Vehicle 1	East bound	2nd lane	Not related to intersection Straight ahead	Not obstructed					
Vehicle 2	East bound	Merge lane	Not related to intersection Straight ahead	Not obstructed					
<b>PARKES WAY (LAWSNPARKWRN 2017-2160825</b>	<b>2/12/2017 9:00</b>	<b>Property Damage Only</b>			<b>19</b>	<b>0</b>	<b>1 Wet surface</b>	<b>Heavy rain</b>	<b>703</b>
Vehicle 1	East bound	2nd lane	Not related to intersection Straight ahead	Not obstructed					
<b>PARKES WAY (LAWSNPARKWRN 2018-1129867</b>	<b>15/02/2018 8:52</b>	<b>Property Damage Only</b>			<b>3</b>	<b>0</b>	<b>2 Good dry surface</b>	<b>Fine</b>	<b>306</b>
Vehicle 1	East bound	2nd lane	Not related to intersection Straight ahead	Not obstructed					
Vehicle 2	East bound	3rd lane	Not related to intersection Straight ahead	Not obstructed					
<b>PARKES WAY (LAWSNPARKWRN 2018-1100877</b>	<b>9/03/2018 8:15</b>	<b>Property Damage Only</b>			<b>6</b>	<b>0</b>	<b>2 Good dry surface</b>	<b>Fine</b>	<b>301</b>
Vehicle 1	East bound	1st (kerb or left) lane	Not related to intersection Straight ahead	Not obstructed					
Vehicle 2	East bound	1st (kerb or left) lane	Not related to intersection Straight ahead	Not obstructed					
<b>PARKES WAY (LAWSNPARKWRN 2018-1207006</b>	<b>14/05/2018 18:15</b>	<b>Property Damage Only</b>			<b>6</b>	<b>0</b>	<b>2 Good dry surface</b>	<b>Fine</b>	<b>301</b>
Vehicle 1	West bound	2nd lane	Not related to intersection Straight ahead	Not obstructed					
Vehicle 2	West bound	2nd lane	Not related to intersection Straight ahead	Not obstructed					
<b>PARKES WAY (LAWSNPARKWRN 2018-1184793</b>	<b>14/06/2018 17:30</b>	<b>Property Damage Only</b>			<b>3</b>	<b>0</b>	<b>2 Good dry surface</b>	<b>Fine</b>	<b>307</b>
Vehicle 1	West bound	2nd lane	Not related to intersection Straight ahead	Not obstructed					
Vehicle 2	West bound	3rd lane	Not related to intersection Straight ahead	Not obstructed					
<b>PARKES WAY (LAWSNPARKWRN 2018-1096068</b>	<b>21/09/2018 17:10</b>	<b>Property Damage Only</b>			<b>3</b>	<b>0</b>	<b>2 Good dry surface</b>	<b>Fine</b>	<b>306</b>
Vehicle 1	East bound	2nd lane	Not related to intersection Straight ahead	Not obstructed					
Vehicle 2	East bound	1st (kerb or left) lane	Not related to intersection Straight ahead	Not obstructed					
<b>PARKES WAY (LAWSNPARKWRN 2018-1096712</b>	<b>23/10/2018 8:45</b>	<b>Property Damage Only</b>			<b>3</b>	<b>0</b>	<b>2 Good dry surface</b>	<b>Fine</b>	<b>305</b>
Vehicle 1	East bound	Merge lane	Not related to intersection Straight ahead	Not obstructed					
Vehicle 2	East bound	Left turn lane	Not related to intersection Straight ahead	Not obstructed					
<b>PARKES WAY (LAWSNPARKWRN 2019-1092455</b>	<b>4/02/2019 8:40</b>	<b>Property Damage Only</b>			<b>6</b>	<b>0</b>	<b>2 Good dry surface</b>	<b>Fine</b>	<b>301</b>
Vehicle 1	East bound	2nd lane	Not related to intersection Straight ahead	Not obstructed					
Vehicle 2	East bound	2nd lane	Not related to intersection Straight ahead	Not obstructed					
<b>PARKES WAY (LAWSNPARKWRN 2019-1090034</b>	<b>22/02/2019 8:17</b>	<b>Property Damage Only</b>			<b>6</b>	<b>0</b>	<b>2 Good dry surface</b>	<b>Fine</b>	<b>301</b>
Vehicle 1	East bound	2nd lane	Not related to intersection Straight ahead	Not obstructed					
Vehicle 2	East bound	2nd lane	Not related to intersection Straight ahead	Not obstructed					
<b>PARKES WAY (LAWSNPARKWRN 2019-1131435</b>	<b>5/03/2019 8:52</b>	<b>Property Damage Only</b>			<b>6</b>	<b>0</b>	<b>2 Good dry surface</b>	<b>Fine</b>	<b>301</b>
Vehicle 1	East bound	2nd lane	Not related to intersection Straight ahead	Not obstructed					
Vehicle 2	East bound	2nd lane	Not related to intersection Straight ahead	Not obstructed					

<b>PARKES WAY (LAWSNPARKWRN 2019-1106404</b>	<b>31/07/2019 7:30</b>	<b>Property Damage Only</b>	<b>6</b>	<b>0</b>	<b>2 Good dry surface</b>	<b>Fine</b>	<b>301</b>
Vehicle 1	East bound	2nd lane	Not related to intersection	Straight ahead	Not obstructed		
Vehicle 2	East bound	2nd lane	Not related to intersection	Straight ahead	Not obstructed		
<b>PARKES WAY (LAWSNPARKWRN 2019-1187641</b>	<b>19/09/2019 8:50</b>	<b>Property Damage Only</b>	<b>6</b>	<b>0</b>	<b>2 Good dry surface</b>	<b>Fine</b>	<b>301</b>
Vehicle 1	East bound	2nd lane	Not related to intersection	Straight ahead	Not obstructed		
Vehicle 2	East bound	2nd lane	Not related to intersection	Straight ahead	Not obstructed		
<b>PARKES WAY (LAWSNPARKWRN 2020-1208486</b>	<b>22/01/2020 8:30</b>	<b>Property Damage Only</b>	<b>6</b>	<b>0</b>	<b>2 Good dry surface</b>	<b>Fine</b>	<b>301</b>
Vehicle 1	East bound	2nd lane	Not related to intersection	Straight ahead	Not obstructed		
Vehicle 2	East bound	2nd lane	Not related to intersection	Straight ahead	Not known		

Crashes = 27

**Location Type** Mid Block  
**Location Description** PARKES WAY (PARKWLAWSSRM -> EDINSPARKERM)

Location : Chainage	Police Reference	Date/Time	Severity	Injury Type	Crash Type	Number of Casualties	Number of Vehicles	Road Surface	Weather	Rum Code
		Direction	Lane	Position	Movement	Visibility				
<b>PARKES WAY (PARKWLAWSSRM 2016-1157510</b>	<b>17/06/2016 9:00</b>	<b>Property Damage Only</b>	<b>6</b>	<b>0</b>	<b>2 Wet surface</b>	<b>Heavy rain</b>	<b>301</b>			
Vehicle 1	East bound	1st (kerb or left) lane	Not related to intersection	Straight ahead	Not obstructed					
Vehicle 2	East bound	1st (kerb or left) lane	Not related to intersection	Straight ahead	Not obstructed					
<b>PARKES WAY (PARKWLAWSSRM 2016-1093804_2</b>	<b>21/09/2016 8:40</b>	<b>Property Damage Only</b>	<b>6</b>	<b>0</b>	<b>2 Wet surface</b>	<b>Light rain</b>	<b>301</b>			
Vehicle 1	East bound	1st (kerb or left) lane	Not related to intersection	Straight ahead	Not known					
Vehicle 2	East bound	1st (kerb or left) lane	Not related to intersection	Straight ahead	Not known					
<b>PARKES WAY (PARKWLAWSSRM 2017-1112488</b>	<b>27/05/2017 11:00</b>	<b>Property Damage Only</b>	<b>6</b>	<b>0</b>	<b>2 Good dry surface</b>	<b>Fine</b>	<b>301</b>			
Vehicle 1	East bound	1st (kerb or left) lane	Not related to intersection	Straight ahead	Not obstructed					
Vehicle 2	East bound	1st (kerb or left) lane	Not related to intersection	Straight ahead	Not obstructed					
<b>PARKES WAY (PARKWLAWSSRM 2018-1118796</b>	<b>11/12/2018 8:00</b>	<b>Property Damage Only</b>	<b>6</b>	<b>0</b>	<b>2 Good dry surface</b>	<b>Fine</b>	<b>301</b>			
Vehicle 1	East bound	1st (kerb or left) lane	Not related to intersection	Straight ahead	Not obstructed					
Vehicle 2	East bound	1st (kerb or left) lane	Not related to intersection	Straight ahead	Not obstructed					
<b>PARKES WAY (PARKWLAWSSRM 2019-1107517</b>	<b>10/04/2019 8:20</b>	<b>Property Damage Only</b>	<b>3</b>	<b>0</b>	<b>2 Good dry surface</b>	<b>Fine</b>	<b>307</b>			
Vehicle 1	East bound	1st (kerb or left) lane	Not related to intersection	Straight ahead	Not obstructed					
Vehicle 2	East bound	2nd lane	Not related to intersection	Overtaking right side	Not obstructed					
<b>PARKES WAY (PARKWLAWSSRM 2019-1092293</b>	<b>19/08/2019 9:00</b>	<b>Property Damage Only</b>	<b>3</b>	<b>0</b>	<b>2 Wet surface</b>	<b>Light rain</b>	<b>305</b>			
Vehicle 1	East bound	1st (kerb or left) lane	Not related to intersection	Overtaking right side	Not obstructed					
Vehicle 2	East bound	3rd lane	Not related to intersection	Overtaking left side	Not known					
<b>PARKES WAY (PARKWLAWSSRM 2019-1088750</b>	<b>13/11/2019 8:10</b>	<b>Property Damage Only</b>	<b>3</b>	<b>0</b>	<b>2 Good dry surface</b>	<b>Fine</b>	<b>305</b>			
Vehicle 1	East bound	3rd lane	Not related to intersection	Straight ahead	Not obstructed					
Vehicle 2	East bound	1st (kerb or left) lane	Not related to intersection	Straight ahead	Not known					

Crashes = 7

Location Type	Intersection									
Location Description	PARKES/EDINSPARKERM									
Location : Chainage	Police Reference	Date/Time	Severity	Injury Type	Crash Type	Number of Casualties	Number of Vehicles	Road Surface	Weather	Rum Code
		Direction	Lane	Position	Movement	Visibility				
PARKES/EDINSPARKERM	2016-2187989	7/06/2016 9:00	Injury	Received medical treatme		3	1	2 Good dry surface	Fine	306
	Vehicle 1	East bound	Merge lane	Not related to intersection	Straight ahead	Not obstructed				
	Vehicle 2	East bound	1st (kerb or left) lane	Not related to intersection	Straight ahead	Not obstructed				

Crashes = 1

Location Type	Mid Block									
Location Description	PARKES WAY (EDINSPARKERM / PARKWLAWSSRM -> COMMNPARKWRM)									
Location : Chainage	Police Reference	Date/Time	Severity	Injury Type	Crash Type	Number of Casualties	Number of Vehicles	Road Surface	Weather	Rum Code
		Direction	Lane	Position	Movement	Visibility				
PARKES WAY (EDINSPARKERM / 2016-1118709_2		17/05/2016 8:00	Property Damage Only			6	0	2 Good dry surface	Fine	301
	Vehicle 1	East bound	2nd lane	Not related to intersection	Straight ahead	Not obstructed				
	Vehicle 2	East bound	2nd lane	Not related to intersection	Straight ahead	Not obstructed				
PARKES WAY (EDINSPARKERM / 2016-1002624		11/08/2016 9:50	Property Damage Only			3	0	2 Good dry surface	Fine	306
	Vehicle 1	East bound	3rd lane	Not related to intersection	Straight ahead	Not obstructed				
	Vehicle 2	East bound	2nd lane	Not related to intersection	Overtaking right side	Not obstructed				
PARKES WAY (EDINSPARKERM / 2016-2169325		5/11/2016 23:25	Property Damage Only			19	0	1 Good dry surface	Fine	703
	Vehicle 1	West bound	1st (kerb or left) lane	Not related to intersection	Straight ahead	Not known				
PARKES WAY (EDINSPARKERM / 2017-1115822		26/06/2017 8:10	Property Damage Only			6	0	2 Good dry surface	Fine	301
	Vehicle 1	East bound	1st (kerb or left) lane	Not related to intersection	Straight ahead	Not obstructed				
	Vehicle 2	East bound	1st (kerb or left) lane	Not related to intersection	Straight ahead	Not obstructed				
PARKES WAY (EDINSPARKERM / 2017-1178092		26/06/2017 8:15	Property Damage Only			6	0	2 Good dry surface	Fine	301
	Vehicle 1	East bound	2nd lane	Not related to intersection	Straight ahead	Not obstructed				
	Vehicle 2	East bound	2nd lane	Not related to intersection	Straight ahead	Not obstructed				
PARKES WAY (EDINSPARKERM / 2017-2085062		22/08/2017 5:24	Property Damage Only			3	0	2 Good dry surface	Fine	305
	Vehicle 1	East bound	1st (kerb or left) lane	Not related to intersection	Straight ahead	Not known				
	Vehicle 2	East bound	2nd lane	Not related to intersection	Straight ahead	Not known				
PARKES WAY (EDINSPARKERM / 2018-1195439		6/03/2018 8:00	Property Damage Only			3	0	2 Good dry surface	Fine	305
	Vehicle 1	East bound	Other	Not related to intersection	Straight ahead	Not obstructed				
	Vehicle 2	East bound	3rd lane	Not related to intersection	Straight ahead	Not obstructed				

<b>PARKES WAY (EDINSPARKERM / 2018-1083648</b>	<b>21/03/2018 8:30 Property Damage Only</b>	<b>6</b>	<b>0</b>	<b>2 Good dry surface</b>	<b>Fine</b>	<b>301</b>
Vehicle 1	East bound 2nd lane	Not related to intersection	Straight ahead	Not obstructed		
Vehicle 2	East bound 2nd lane	Not related to intersection	Straight ahead	Not obstructed		
<b>PARKES WAY (EDINSPARKERM / 2018-2237150</b>	<b>4/04/2018 18:00 Property Damage Only</b>	<b>6</b>	<b>0</b>	<b>4 Good dry surface</b>	<b>Fine</b>	<b>301</b>
Vehicle 1	West bound 1st (kerb or left) lane	Not related to intersection	Straight ahead	Not obstructed		
Vehicle 2	West bound 1st (kerb or left) lane	Not related to intersection	Straight ahead	Not obstructed		
Vehicle 3	West bound 1st (kerb or left) lane	Not related to intersection	Straight ahead	Not obstructed		
Vehicle 4	West bound 1st (kerb or left) lane	Not related to intersection	Straight ahead	Not obstructed		
<b>PARKES WAY (EDINSPARKERM / 2018-1095214</b>	<b>29/07/2018 7:05 Property Damage Only</b>	<b>19</b>	<b>0</b>	<b>1 Wet surface</b>	<b>Cloudy or</b>	<b>706</b>
Vehicle 1	West bound 1st (kerb or left) lane	Not related to intersection	Straight ahead	Not obstructed		

Crashes = 10

**Location Type** Mid Block  
**Location Description** PARKES WAY (COMMNPARKWRM -> COMMNPARKERM)

Location : Chainage	Police Reference	Date/Time	Severity	Injury Type	Crash Type	Number of Casualties	Number of Vehicles	Road Surface	Weather	Rum Code
		Direction	Lane	Position	Movement	Visibility				
<b>PARKES WAY (COMMNPARKWR 2016-1188931</b>	<b>5/07/2016 9:00 Property Damage Only</b>	<b>6</b>	<b>0</b>	<b>2 Wet surface</b>	<b>Heavy rain</b>	<b>301</b>				
Vehicle 1	East bound 1st (kerb or left) lane	Not related to intersection	Straight ahead	Not obstructed						
Vehicle 2	East bound 1st (kerb or left) lane	Not related to intersection	Straight ahead	Not obstructed						
<b>PARKES WAY (COMMNPARKWR 2020-1178072</b>	<b>17/06/2020 7:55 Property Damage Only</b>	<b>3</b>	<b>0</b>	<b>2 Good dry surface</b>	<b>Fine</b>	<b>306</b>				
Vehicle 1	East bound 2nd lane	Not related to intersection	Straight ahead	Not obstructed						
Vehicle 2	East bound 1st (kerb or left) lane	Not related to intersection	Straight ahead	Not known						

Crashes = 2

**Location Type** Intersection  
**Location Description** PARKES/COMMNPARKERM

Location : Chainage	Police Reference	Date/Time	Severity	Injury Type	Crash Type	Number of Casualties	Number of Vehicles	Road Surface	Weather	Rum Code
		Direction	Lane	Position	Movement	Visibility				
<b>PARKES/COMMNPARKERM</b>	<b>2017-1221185</b>	<b>1/03/2017 18:20 Property Damage Only</b>	<b>6</b>	<b>0</b>	<b>2 Good dry surface</b>	<b>Fine</b>	<b>302</b>			
Vehicle 1	South bound 1st (kerb or left) lane	Within intersection	Left turn	Not obstructed						
Vehicle 2	South bound Merge lane	Approaching intersection	Left turn	Not obstructed						
<b>PARKES/COMMNPARKERM</b>	<b>2017-2090544</b>	<b>15/05/2017 16:05 Property Damage Only</b>	<b>6</b>	<b>0</b>	<b>2 Good dry surface</b>	<b>Fine</b>	<b>302</b>			
Vehicle 1	South bound Merge lane	Approaching intersection	Left turn	Not known						
Vehicle 2	South bound Merge lane	Approaching intersection	Left turn	Not known						
<b>PARKES/COMMNPARKERM</b>	<b>2017-1160613</b>	<b>3/06/2017 18:30 Property Damage Only</b>	<b>6</b>	<b>0</b>	<b>2 Good dry surface</b>	<b>Fine</b>	<b>302</b>			
Vehicle 1	East bound Merge lane	Approaching intersection	Straight ahead	Not obstructed						

	Vehicle 2	East bound	Merge lane	Approaching intersection	Straight ahead	Not obstructed					
<b>PARKES/COMMNPARKERM</b>	<b>2017-1147334</b>	<b>7/07/2017 13:15 Property Damage Only</b>				<b>6</b>	<b>0</b>	<b>2 Good dry surface</b>	<b>Fine</b>	<b>302</b>	
	Vehicle 1	South bound	Merge lane	Approaching intersection	Left turn	Not obstructed					
	Vehicle 2	South bound	Merge lane	Approaching intersection	Left turn	Not obstructed					
<b>PARKES/COMMNPARKERM</b>	<b>2017-1197059</b>	<b>24/07/2017 17:30 Property Damage Only</b>				<b>6</b>	<b>0</b>	<b>2 Good dry surface</b>	<b>Fine</b>	<b>302</b>	
	Vehicle 1	South bound	Merge lane	Approaching intersection	Left turn	Not obstructed					
	Vehicle 2	South bound	Merge lane	Approaching intersection	Left turn	Not obstructed					
<b>PARKES/COMMNPARKERM</b>	<b>2017-1105258</b>	<b>22/09/2017 18:35 Property Damage Only</b>				<b>6</b>	<b>0</b>	<b>2 Good dry surface</b>	<b>Fine</b>	<b>301</b>	
	Vehicle 1	East bound	Merge lane	Within intersection	Straight ahead	Not obstructed					
	Vehicle 2	East bound	Merge lane	Within intersection	Straight ahead	Not obstructed					
<b>PARKES/COMMNPARKERM</b>	<b>2017-1106364</b>	<b>12/11/2017 13:30 Property Damage Only</b>				<b>6</b>	<b>0</b>	<b>2 Good dry surface</b>	<b>Fine</b>	<b>302</b>	
	Vehicle 1	East bound	Merge lane	Approaching intersection	Straight ahead	Not obstructed					
	Vehicle 2	East bound	Merge lane	Approaching intersection	Straight ahead	Not obstructed					
<b>PARKES/COMMNPARKERM</b>	<b>2018-1186026</b>	<b>9/01/2018 17:05 Property Damage Only</b>				<b>6</b>	<b>0</b>	<b>2 Wet surface</b>	<b>Heavy rain</b>	<b>301</b>	
	Vehicle 1	East bound	1st (kerb or left) lane	Within intersection	Straight ahead	Not obstructed					
	Vehicle 2	East bound	1st (kerb or left) lane	Within intersection	Straight ahead	Not obstructed					
<b>PARKES/COMMNPARKERM</b>	<b>2018-1214243</b>	<b>23/01/2018 15:40 Property Damage Only</b>				<b>6</b>	<b>0</b>	<b>2 Good dry surface</b>	<b>Fine</b>	<b>301</b>	
	Vehicle 1	East bound	Merge lane	Approaching intersection	Straight ahead	Not obstructed					
	Vehicle 2	East bound	Merge lane	Approaching intersection	Straight ahead	Not obstructed					
<b>PARKES/COMMNPARKERM</b>	<b>2018-1222902</b>	<b>8/02/2018 17:30 Property Damage Only</b>				<b>6</b>	<b>0</b>	<b>2 Good dry surface</b>	<b>Fine</b>	<b>301</b>	
	Vehicle 1	East bound	Merge lane	Approaching intersection	Straight ahead	Not obstructed					
	Vehicle 2	East bound	Merge lane	Approaching intersection	Straight ahead	Not obstructed					
<b>PARKES/COMMNPARKERM</b>	<b>2018-1138773</b>	<b>1/04/2018 12:30 Property Damage Only</b>				<b>6</b>	<b>0</b>	<b>2 Good dry surface</b>	<b>Fine</b>	<b>301</b>	
	Vehicle 1	East bound	Merge lane	Approaching intersection	Straight ahead	Not obstructed					
	Vehicle 2	East bound	Merge lane	Approaching intersection	Straight ahead	Not obstructed					
<b>PARKES/COMMNPARKERM</b>	<b>2018-1216189</b>	<b>10/07/2018 19:30 Property Damage Only</b>				<b>6</b>	<b>0</b>	<b>2 Good dry surface</b>	<b>Fine</b>	<b>301</b>	
	Vehicle 1	East bound	Merge lane	Within intersection	Straight ahead	Not obstructed					
	Vehicle 2	East bound	Merge lane	Approaching intersection	Straight ahead	Not obstructed					
<b>PARKES/COMMNPARKERM</b>	<b>2018-1095410</b>	<b>12/08/2018 10:30 Property Damage Only</b>				<b>6</b>	<b>0</b>	<b>3 Good dry surface</b>	<b>Fine</b>	<b>301</b>	
	Vehicle 1	East bound	Merge lane	Approaching intersection	Straight ahead	Not obstructed					
	Vehicle 2	East bound	Merge lane	Approaching intersection	Straight ahead	Not obstructed					
	Vehicle 3	East bound	Merge lane	Approaching intersection	Straight ahead	Not obstructed					
<b>PARKES/COMMNPARKERM</b>	<b>2018-1181847</b>	<b>22/09/2018 16:45 Property Damage Only</b>				<b>6</b>	<b>0</b>	<b>2 Good dry surface</b>	<b>Fine</b>	<b>301</b>	
	Vehicle 1	East bound	Merge lane	Approaching intersection	Straight ahead	Not known					
	Vehicle 2	East bound	Merge lane	Approaching intersection	Straight ahead	Not known					
<b>PARKES/COMMNPARKERM</b>	<b>2018-1177397</b>	<b>25/10/2018 16:20 Property Damage Only</b>				<b>6</b>	<b>0</b>	<b>2 Good dry surface</b>	<b>Fine</b>	<b>301</b>	
	Vehicle 1	East bound	Merge lane	Within intersection	Straight ahead	Not obstructed					

	Vehicle 2	East bound	Merge lane	Within intersection	Straight ahead	Not known					
<b>PARKES/COMMNPARKERM</b>	<b>2019-1136687</b>	<b>6/01/2019 12:45</b>	<b>Property Damage Only</b>				<b>6</b>	<b>0</b>	<b>2 Good dry surface</b>	<b>Fine</b>	<b>302</b>
	Vehicle 1	South bound	Merge lane	Approaching intersection	Left turn	Not obstructed					
	Vehicle 2	South bound	Merge lane	Approaching intersection	Left turn	Not obstructed					
<b>PARKES/COMMNPARKERM</b>	<b>2019-1138648</b>	<b>7/01/2019 16:55</b>	<b>Property Damage Only</b>				<b>6</b>	<b>0</b>	<b>2 Good dry surface</b>	<b>Fine</b>	<b>301</b>
	Vehicle 1	East bound	Merge lane	Approaching intersection	Straight ahead	Not obstructed					
	Vehicle 2	East bound	Merge lane	Approaching intersection	Straight ahead	Not obstructed					
<b>PARKES/COMMNPARKERM</b>	<b>2019-1125098</b>	<b>25/01/2019 11:00</b>	<b>Property Damage Only</b>				<b>6</b>	<b>0</b>	<b>2 Good dry surface</b>	<b>Fine</b>	<b>301</b>
	Vehicle 1	South bound	Merge lane	Approaching intersection	Straight ahead	Not obstructed					
	Vehicle 2	South bound	Merge lane	Approaching intersection	Straight ahead	Not obstructed					
<b>PARKES/COMMNPARKERM</b>	<b>2019-1111800</b>	<b>4/02/2019 17:40</b>	<b>Property Damage Only</b>				<b>6</b>	<b>0</b>	<b>2 Good dry surface</b>	<b>Fine</b>	<b>301</b>
	Vehicle 1	East bound	Merge lane	Within intersection	Straight ahead	Not obstructed					
	Vehicle 2	East bound	Merge lane	Within intersection	Straight ahead	Not obstructed					
<b>PARKES/COMMNPARKERM</b>	<b>2019-1136909</b>	<b>1/03/2019 11:50</b>	<b>Property Damage Only</b>				<b>6</b>	<b>0</b>	<b>2 Good dry surface</b>	<b>Fine</b>	<b>301</b>
	Vehicle 1	East bound	Merge lane	Approaching intersection	Straight ahead	Not obstructed					
	Vehicle 2	East bound	Merge lane	Approaching intersection	Straight ahead	Not obstructed					
<b>PARKES/COMMNPARKERM</b>	<b>2019-1141971</b>	<b>28/03/2019 16:50</b>	<b>Property Damage Only</b>				<b>6</b>	<b>0</b>	<b>2 Good dry surface</b>	<b>Fine</b>	<b>301</b>
	Vehicle 1	East bound	Merge lane	Within intersection	Straight ahead	Not obstructed					
	Vehicle 2	East bound	Merge lane	Within intersection	Straight ahead	Not obstructed					
<b>PARKES/COMMNPARKERM</b>	<b>2019-1174777</b>	<b>11/04/2019 11:50</b>	<b>Property Damage Only</b>				<b>6</b>	<b>0</b>	<b>2 Good dry surface</b>	<b>Fine</b>	<b>302</b>
	Vehicle 1	East bound	Merge lane	Approaching intersection	Left turn	Not obstructed					
	Vehicle 2	East bound	Merge lane	Approaching intersection	Left turn	Not obstructed					
<b>PARKES/COMMNPARKERM</b>	<b>2019-1191621</b>	<b>8/05/2019 18:35</b>	<b>Property Damage Only</b>				<b>6</b>	<b>0</b>	<b>2 Good dry surface</b>	<b>Fine</b>	<b>302</b>
	Vehicle 1	East bound	Merge lane	Approaching intersection	Right turn	Not known					
	Vehicle 2	East bound	Merge lane	Approaching intersection	Left turn	Not known					
<b>PARKES/COMMNPARKERM</b>	<b>2019-1061876</b>	<b>25/07/2019 15:45</b>	<b>Property Damage Only</b>				<b>6</b>	<b>0</b>	<b>2 Good dry surface</b>	<b>Fine</b>	<b>301</b>
	Vehicle 1	East bound	Merge lane	Within intersection	Straight ahead	Other					
	Vehicle 2	East bound	Merge lane	Within intersection	Straight ahead	Other					
<b>PARKES/COMMNPARKERM</b>	<b>2019-1185123</b>	<b>5/08/2019 18:15</b>	<b>Property Damage Only</b>				<b>6</b>	<b>0</b>	<b>2 Good dry surface</b>	<b>Fine</b>	<b>301</b>
	Vehicle 1	East bound	Merge lane	Not related to intersection	Straight ahead	Not obstructed					
	Vehicle 2	East bound	Merge lane	Approaching intersection	Straight ahead	Not obstructed					
<b>PARKES/COMMNPARKERM</b>	<b>2019-1119757</b>	<b>20/08/2019 11:00</b>	<b>Property Damage Only</b>				<b>6</b>	<b>0</b>	<b>2 Good dry surface</b>	<b>Fine</b>	<b>302</b>
	Vehicle 1	South bound	1st (kerb or left) lane	Within intersection	Left turn	Not obstructed					
	Vehicle 2	South bound	1st (kerb or left) lane	Within intersection	Left turn	Not obstructed					
<b>PARKES/COMMNPARKERM</b>	<b>2019-1181013</b>	<b>27/09/2019 18:00</b>	<b>Property Damage Only</b>				<b>6</b>	<b>0</b>	<b>2 Good dry surface</b>	<b>Fine</b>	<b>302</b>
	Vehicle 1	East bound	Merge lane	Approaching intersection	Left turn	Not obstructed					
	Vehicle 2	East bound	Merge lane	Approaching intersection	Left turn	Not known					

<b>PARKES/COMMNPARKERM</b>	<b>2019-1082549</b>	<b>28/10/2019 17:00</b>	<b>Property Damage Only</b>			<b>6</b>	<b>0</b>	<b>2 Good dry surface</b>	<b>Fine</b>	<b>301</b>
	Vehicle 1	East bound	Merge lane	Approaching intersection	Straight ahead	Not obstructed				
	Vehicle 2	East bound	Merge lane	Approaching intersection	Straight ahead	Not obstructed				
<b>PARKES/COMMNPARKERM</b>	<b>2019-1170370</b>	<b>12/12/2019 14:30</b>	<b>Property Damage Only</b>			<b>6</b>	<b>0</b>	<b>2 Good dry surface</b>	<b>Fine</b>	<b>301</b>
	Vehicle 1	East bound	Merge lane	Within intersection	Straight ahead	Not obstructed				
	Vehicle 2	East bound	Merge lane	Approaching intersection	Straight ahead	Not known				
<b>PARKES/COMMNPARKERM</b>	<b>2019-1158343_2</b>	<b>22/12/2019 11:30</b>	<b>Property Damage Only</b>			<b>6</b>	<b>0</b>	<b>2 Good dry surface</b>	<b>Fine</b>	<b>301</b>
	Vehicle 1	South bound	Merge lane	Within intersection	Straight ahead	Not obstructed				
	Vehicle 2	South bound	Merge lane	Within intersection	Straight ahead	Not obstructed				
<b>PARKES/COMMNPARKERM</b>	<b>2020-1229643</b>	<b>29/01/2020 17:35</b>	<b>Property Damage Only</b>			<b>6</b>	<b>0</b>	<b>2 Good dry surface</b>	<b>Fine</b>	<b>301</b>
	Vehicle 1	East bound	Merge lane	Approaching intersection	Straight ahead	Not obstructed				
	Vehicle 2	East bound	Merge lane	Approaching intersection	Straight ahead	Not obstructed				

Crashes = 31

**Location Type** Mid Block  
**Location Description** PARKES WAY (COMMNPARKERM -> PARKECOMMSRM)

Location : Chainage	Police Reference	Date/Time	Severity	Injury Type	Crash Type	Number of Casualties	Number of Vehicles	Road Surface	Weather	Rum Code
		Direction	Lane	Position	Movement	Visibility				
<b>PARKES WAY (COMMNPARKER</b>	<b>2016-1106008</b>	<b>2/03/2016 8:25</b>	<b>Property Damage Only</b>			<b>3</b>	<b>0</b>	<b>2 Good dry surface</b>	<b>Fine</b>	<b>305</b>
	Vehicle 1	East bound	1st (kerb or left) lane	Not related to intersection	Straight ahead	Not obstructed				
	Vehicle 2	East bound	3rd lane	Not related to intersection	Straight ahead	Not obstructed				
<b>PARKES WAY (COMMNPARKER</b>	<b>2016-2176502</b>	<b>30/06/2016 13:50</b>	<b>Property Damage Only</b>			<b>12</b>	<b>0</b>	<b>1 Good dry surface</b>	<b>Fine</b>	<b>605</b>
	Vehicle 1	West bound	1st (kerb or left) lane	Not related to intersection	Straight ahead	Not obstructed				
<b>PARKES WAY (COMMNPARKER</b>	<b>2016-1121193</b>	<b>6/07/2016 9:30</b>	<b>Property Damage Only</b>			<b>3</b>	<b>0</b>	<b>2 Wet surface</b>	<b>Light rain</b>	<b>306</b>
	Vehicle 1	East bound	1st (kerb or left) lane	Not related to intersection	Straight ahead	Not obstructed				
	Vehicle 2	East bound	2nd lane	Not related to intersection	Straight ahead	Not obstructed				
<b>PARKES WAY (COMMNPARKER</b>	<b>2016-1093938</b>	<b>21/09/2016 8:55</b>	<b>Property Damage Only</b>			<b>6</b>	<b>0</b>	<b>2 Wet surface</b>	<b>Light rain</b>	<b>301</b>
	Vehicle 1	East bound	1st (kerb or left) lane	Not related to intersection	Straight ahead	Not obstructed				
	Vehicle 2	East bound	1st (kerb or left) lane	Not related to intersection	Straight ahead	Not obstructed				
<b>PARKES WAY (COMMNPARKER</b>	<b>2016-1097444</b>	<b>17/10/2016 7:20</b>	<b>Property Damage Only</b>			<b>6</b>	<b>0</b>	<b>3 Wet surface</b>	<b>Light rain</b>	<b>301</b>
	Vehicle 1	East bound	1st (kerb or left) lane	Not related to intersection	Straight ahead	Not obstructed				
	Vehicle 2	East bound	1st (kerb or left) lane	Not related to intersection	Straight ahead	Not obstructed				
	Vehicle 3	East bound	1st (kerb or left) lane	Not related to intersection	Straight ahead	Not obstructed				
<b>PARKES WAY (COMMNPARKER</b>	<b>2016-1209241</b>	<b>30/10/2016 16:25</b>	<b>Property Damage Only</b>			<b>12</b>	<b>0</b>	<b>1 Wet surface</b>	<b>Cloudy or</b>	<b>605</b>
	Vehicle 1	West bound	2nd lane	Not related to intersection	Straight ahead	Not known				

<b>PARKES WAY (COMMNPARKERN 2016-2183611</b>	<b>15/12/2016 11:30 Property Damage Only</b>	<b>3</b>	<b>0</b>	<b>2 Wet surface</b>	<b>Light rain</b>	<b>306</b>
Vehicle 1	East bound 1st (kerb or left) lane Not related to intersection Straight ahead	Not obstructed				
Vehicle 2	East bound 2nd lane Not related to intersection Straight ahead	Not obstructed				
<b>PARKES WAY (COMMNPARKERN 2017-1081632</b>	<b>23/02/2017 8:05 Property Damage Only</b>	<b>6</b>	<b>0</b>	<b>2 Good dry surface</b>	<b>Fine</b>	<b>301</b>
Vehicle 1	East bound 1st (kerb or left) lane Not related to intersection Straight ahead	Not obstructed				
Vehicle 2	East bound 1st (kerb or left) lane Not related to intersection Straight ahead	Not obstructed				
<b>PARKES WAY (COMMNPARKERN 2017-1127227</b>	<b>23/03/2017 9:28 Property Damage Only</b>	<b>6</b>	<b>0</b>	<b>2 Wet surface</b>	<b>Cloudy or</b>	<b>301</b>
Vehicle 1	East bound 2nd lane Not related to intersection Straight ahead	Not obstructed				
Vehicle 2	East bound 2nd lane Not related to intersection Straight ahead	Not obstructed				
<b>PARKES WAY (COMMNPARKERN 2017-2141708_2</b>	<b>8/11/2017 7:02 Property Damage Only</b>	<b>12</b>	<b>0</b>	<b>1 Good dry surface</b>	<b>Fine</b>	<b>605</b>
Vehicle 1	West bound 1st (kerb or left) lane Not related to intersection Straight ahead	Not obstructed				
<b>PARKES WAY (COMMNPARKERN 2018-2178310</b>	<b>20/02/2018 11:43 Property Damage Only</b>	<b>12</b>	<b>0</b>	<b>1 Good dry surface</b>	<b>Fine</b>	<b>605</b>
Vehicle 1	West bound 2nd lane Not related to intersection Straight ahead	Not obstructed				
<b>PARKES WAY (COMMNPARKERN 2018-1108079</b>	<b>15/06/2018 7:40 Property Damage Only</b>	<b>6</b>	<b>0</b>	<b>3 Wet surface</b>	<b>Light rain</b>	<b>301</b>
Vehicle 1	East bound 2nd lane Not related to intersection Straight ahead	Not obstructed				
Vehicle 2	East bound 2nd lane Not related to intersection Straight ahead	Not known				
Vehicle 3	East bound 2nd lane Not related to intersection Straight ahead	Not known				
<b>PARKES WAY (COMMNPARKERN 2018-1192406</b>	<b>24/07/2018 17:30 Property Damage Only</b>	<b>6</b>	<b>0</b>	<b>2 Good dry surface</b>	<b>Fine</b>	<b>301</b>
Vehicle 1	West bound 2nd lane Not related to intersection Straight ahead	Not obstructed				
Vehicle 2	West bound 2nd lane Not related to intersection Straight ahead	Not obstructed				
<b>PARKES WAY (COMMNPARKERN 2018-2127199</b>	<b>27/11/2018 10:24 Property Damage Only</b>	<b>12</b>	<b>0</b>	<b>1 Good dry surface</b>	<b>Fine</b>	<b>605</b>
Vehicle 1	West bound 1st (kerb or left) lane Not related to intersection Straight ahead	Not known				
<b>PARKES WAY (COMMNPARKERN 2018-1079990</b>	<b>13/12/2018 7:30 Property Damage Only</b>	<b>6</b>	<b>0</b>	<b>2 Wet surface</b>	<b>Heavy rain</b>	<b>301</b>
Vehicle 1	East bound 1st (kerb or left) lane Not related to intersection Straight ahead	Not obstructed				
Vehicle 2	East bound 1st (kerb or left) lane Not related to intersection Straight ahead	Not obstructed				
<b>PARKES WAY (COMMNPARKERN 2018-1185619</b>	<b>19/12/2018 9:10 Property Damage Only</b>	<b>6</b>	<b>0</b>	<b>2 Good dry surface</b>	<b>Fine</b>	<b>301</b>
Vehicle 1	East bound 2nd lane Not related to intersection Straight ahead	Not obstructed				
Vehicle 2	East bound 3rd lane Not related to intersection Overtaking right side	Not obstructed				

Crashes = 16

**Location Type** Mid Block  
**Location Description** PARKES WAY (PARKECOMMSRM -> PARKWCOMMSRM)

Location : Chainage	Police Reference	Date/Time	Severity	Injury Type	Crash Type	Number of Casualties	Number of Vehicles	Road Surface	Weather	Rum Code
		Direction	Lane	Position	Movement	Visibility				
PARKES WAY (PARKECOMMSRM 2019-1179208_2		15/05/2019 11:45	Property Damage Only			3	0	2 Good dry surface	Fine	306
Vehicle 1		East bound	3rd lane	Not related to intersection	Straight ahead	Not obstructed				

Crashes = 1  
 Vehicle 2 East bound 2nd lane Not related to intersection Overtaking right side Not known

Location Type Mid Block  
 Location Description PARKES WAY (PARKWCOMMSRM -> CORANDERRK)

Location : Chainage	Police Reference	Date/Time Direction	Severity Lane	Injury Type Position	Crash Type Movement	Number of Casualties Visibility	Number of Vehicles	Road Surface	Weather	Rum Code
PARKES WAY (PARKWCOMMSRI 2016-1229584)	2016-1229584	16/01/2016 17:30	Property Damage Only			3	0	2 Good dry surface	Fine	305
	Vehicle 1	West bound	2nd lane	Not related to intersection	Straight ahead	Not obstructed				
	Vehicle 2	West bound	1st (kerb or left) lane	Not related to intersection	Overtaking left side	Not obstructed				
PARKES WAY (PARKWCOMMSRI 2016-1193514)	2016-1193514	24/06/2016 18:50	Property Damage Only			6	0	2 Good dry surface	Fine	301
	Vehicle 1	East bound	1st (kerb or left) lane	Approaching intersection	Straight ahead	Not obstructed				
	Vehicle 2	East bound	1st (kerb or left) lane	Approaching intersection	Straight ahead	Not known				
PARKES WAY (PARKWCOMMSRI 2016-1189286)	2016-1189286	29/06/2016 17:15	Property Damage Only			3	0	2 Good dry surface	Fine	307
	Vehicle 1	West bound	Merge lane	Not related to intersection	Straight ahead	Not obstructed				
	Vehicle 2	West bound	2nd lane	Not related to intersection	Straight ahead	Not obstructed				
PARKES WAY (PARKWCOMMSRI 2016-1150727)	2016-1150727	25/10/2016 12:45	Property Damage Only			6	0	2 Good dry surface	Fine	301
	Vehicle 1	West bound	1st (kerb or left) lane	Not related to intersection	Straight ahead	Not obstructed				
	Vehicle 2	West bound	1st (kerb or left) lane	Not related to intersection	Straight ahead	Not known				
PARKES WAY (PARKWCOMMSRI 2016-1110912)	2016-1110912	1/12/2016 7:47	Property Damage Only			6	0	2 Good dry surface	Fine	301
	Vehicle 1	East bound	1st (kerb or left) lane	Not related to intersection	Straight ahead	Not obstructed				
	Vehicle 2	East bound	1st (kerb or left) lane	Not related to intersection	Straight ahead	Not obstructed				

Crashes = 5

Location Type Mid Block  
 Location Description PARKES WAY (PARKWCOMMSRM -> PARKEALLANRM)

Location : Chainage	Police Reference	Date/Time Direction	Severity Lane	Injury Type Position	Crash Type Movement	Number of Casualties Visibility	Number of Vehicles	Road Surface	Weather	Rum Code
PARKES WAY (PARKWCOMMSRI 2017-1225513)	2017-1225513	23/02/2017 8:20	Property Damage Only			6	0	2 Good dry surface	Fine	301
	Vehicle 1	West bound	1st (kerb or left) lane	Not related to intersection	Straight ahead	Not obstructed				
	Vehicle 2	West bound	1st (kerb or left) lane	Not related to intersection	Straight ahead	Not obstructed				
PARKES WAY (PARKWCOMMSRI 2017-1151664)	2017-1151664	25/10/2017 9:30	Property Damage Only			6	0	2 Good dry surface	Fine	301
	Vehicle 1	East bound	3rd lane	Not related to intersection	Straight ahead	Not obstructed				
	Vehicle 2	East bound	3rd lane	Not related to intersection	Overtaking left side	Not known				
PARKES WAY (PARKWCOMMSRI 2017-1084962)	2017-1084962	6/12/2017 7:20	Property Damage Only			3	0	2 Good dry surface	Cloudy or	305

Vehicle 1	East bound	3rd lane	Not related to intersection	Straight ahead	Not obstructed
Vehicle 2	East bound	2nd lane	Not related to intersection	Straight ahead	Not obstructed

<b>PARKES WAY (PARKWCOMMSRI 2018-1113793)</b>	<b>24/05/2018 7:55</b>	<b>Property Damage Only</b>	<b>3</b>	<b>0</b>	<b>2 Good dry surface</b>	<b>Fine</b>	<b>307</b>
Vehicle 1	East bound	3rd lane	Not related to intersection	Straight ahead	Not obstructed		
Vehicle 2	East bound	Other	Not related to intersection	Straight ahead	Not obstructed		

<b>PARKES WAY (PARKWCOMMSRI 2019-1158521)</b>	<b>20/11/2019 8:50</b>	<b>Property Damage Only</b>	<b>6</b>	<b>0</b>	<b>2 Good dry surface</b>	<b>Fine</b>	<b>301</b>
Vehicle 1	East bound	1st (kerb or left) lane	Approaching intersection	Straight ahead	Not obstructed		
Vehicle 2	East bound	1st (kerb or left) lane	Approaching intersection	Straight ahead	Not obstructed		

Crashes = 5

**Location Type** Intersection  
**Location Description** PARKES/PARKEALLAN

Location : Chainage	Police Reference	Date/Time	Severity	Injury Type	Crash Type	Number of Casualties	Number of Vehicles	Road Surface	Weather	Rum Code
		Direction	Lane	Position	Movement	Visibility				
<b>PARKES/PARKEALLAN</b>	<b>2018-1159320</b>	<b>20/12/2018 17:30</b>	<b>Property Damage Only</b>	<b>6</b>	<b>0</b>	<b>2 Good dry surface</b>	<b>Fine</b>	<b>301</b>		
	Vehicle 1	East bound	1st (kerb or left) lane	Approaching intersection	Straight ahead	Not obstructed				
	Vehicle 2	East bound	1st (kerb or left) lane	Approaching intersection	Straight ahead	Not obstructed				

Crashes = 1

**Location Type** Mid Block  
**Location Description** PARKES WAY (PARKEALLANRM -> CORANDERRK)

Location : Chainage	Police Reference	Date/Time	Severity	Injury Type	Crash Type	Number of Casualties	Number of Vehicles	Road Surface	Weather	Rum Code
		Direction	Lane	Position	Movement	Visibility				
<b>PARKES WAY (PARKEALLANRM - 2017-1136656)</b>	<b>11/02/2017 10:40</b>	<b>Property Damage Only</b>	<b>3</b>	<b>0</b>	<b>2 Good dry surface</b>	<b>Fine</b>	<b>305</b>			
	Vehicle 1	West bound	Merge lane	Not related to intersection	Overtaking right side	Not obstructed				
	Vehicle 2	West bound	Merge lane	Not related to intersection	Overtaking left side	Not obstructed				
<b>PARKES WAY (PARKEALLANRM - 2017-1137681)</b>	<b>20/02/2017 7:30</b>	<b>Property Damage Only</b>	<b>6</b>	<b>0</b>	<b>2 Good dry surface</b>	<b>Fine</b>	<b>301</b>			
	Vehicle 1	East bound	1st (kerb or left) lane	Not related to intersection	Straight ahead	Not obstructed				
	Vehicle 2	East bound	1st (kerb or left) lane	Not related to intersection	Straight ahead	Not known				
<b>PARKES WAY (PARKEALLANRM - 2017-1178019)</b>	<b>28/06/2017 8:00</b>	<b>Property Damage Only</b>	<b>6</b>	<b>0</b>	<b>2 Good dry surface</b>	<b>Cloudy or</b>	<b>301</b>			
	Vehicle 1	East bound	2nd lane	Approaching intersection	Straight ahead	Not obstructed				
	Vehicle 2	East bound	2nd lane	Approaching intersection	Straight ahead	Not obstructed				
<b>PARKES WAY (PARKEALLANRM - 2017-1188648)</b>	<b>21/09/2017 9:15</b>	<b>Property Damage Only</b>	<b>6</b>	<b>0</b>	<b>4 Good dry surface</b>	<b>Fine</b>	<b>301</b>			
	Vehicle 1	East bound	1st (kerb or left) lane	Approaching intersection	Straight ahead	Not obstructed				
	Vehicle 2	East bound	1st (kerb or left) lane	Approaching intersection	Straight ahead	Not obstructed				
	Vehicle 3	East bound	1st (kerb or left) lane	Approaching intersection	Straight ahead	Not obstructed				

	Vehicle 4	East bound	1st (kerb or left) lane	Approaching intersection	Straight ahead	Not obstructed				
<b>PARKES WAY (PARKEALLANRM - 2018-2160214</b>		<b>9/04/2018 17:50</b>	<b>Injury</b>	<b>Received medical treatme</b>		<b>6</b>	<b>1</b>	<b>2 Good dry surface</b>	<b>Fine</b>	<b>301</b>
	Vehicle 1	West bound	2nd lane	Not related to intersection	Straight ahead	Not obstructed				
	Vehicle 2	West bound	2nd lane	Not related to intersection	Straight ahead	Not obstructed				
<b>PARKES WAY (PARKEALLANRM - 2018-1206935</b>		<b>30/04/2018 18:00</b>	<b>Property Damage Only</b>			<b>6</b>	<b>0</b>	<b>2 Good dry surface</b>	<b>Fine</b>	<b>301</b>
	Vehicle 1	West bound	2nd lane	Not related to intersection	Straight ahead	Not obstructed				
	Vehicle 2	West bound	2nd lane	Not related to intersection	Overtaking left side	Not obstructed				
<b>PARKES WAY (PARKEALLANRM - 2018-1145081_2</b>		<b>26/08/2018 12:55</b>	<b>Property Damage Only</b>			<b>3</b>	<b>0</b>	<b>2 Good dry surface</b>	<b>Fine</b>	<b>307</b>
	Vehicle 1	West bound	1st (kerb or left) lane	Not related to intersection	Straight ahead	Not obstructed				
	Vehicle 2	West bound	Merge lane	Not related to intersection	Straight ahead	Not obstructed				
<b>PARKES WAY (PARKEALLANRM - 2018-1146854</b>		<b>29/08/2018 9:10</b>	<b>Property Damage Only</b>			<b>6</b>	<b>0</b>	<b>2 Good dry surface</b>	<b>Fine</b>	<b>301</b>
	Vehicle 1	East bound	2nd lane	Approaching intersection	Straight ahead	Not obstructed				
	Vehicle 2	East bound	2nd lane	Approaching intersection	Overtaking left side	Not obstructed				
<b>PARKES WAY (PARKEALLANRM - 2019-1190362</b>		<b>28/01/2019 18:30</b>	<b>Property Damage Only</b>			<b>6</b>	<b>0</b>	<b>2 Wet surface</b>	<b>Cloudy or</b>	<b>301</b>
	Vehicle 1	West bound	1st (kerb or left) lane	Not related to intersection	Straight ahead	Not obstructed				
	Vehicle 2	West bound	2nd lane	Not related to intersection	Straight ahead	Not obstructed				
<b>PARKES WAY (PARKEALLANRM - 2019-1188457</b>		<b>10/02/2019 16:40</b>	<b>Property Damage Only</b>			<b>3</b>	<b>0</b>	<b>2 Good dry surface</b>	<b>Fine</b>	<b>307</b>
	Vehicle 1	West bound	1st (kerb or left) lane	Not related to intersection	Straight ahead	Not obstructed				
	Vehicle 2	West bound	2nd lane	Not related to intersection	Overtaking left side	Not obstructed				
<b>PARKES WAY (PARKEALLANRM - 2019-1203330</b>		<b>30/07/2019 14:30</b>	<b>Property Damage Only</b>			<b>3</b>	<b>0</b>	<b>2 Good dry surface</b>	<b>Fine</b>	<b>306</b>
	Vehicle 1	West bound	1st (kerb or left) lane	Not related to intersection	Straight ahead	Not obstructed				
	Vehicle 2	West bound	2nd lane	Not related to intersection	Straight ahead	Not known				
<b>PARKES WAY (PARKEALLANRM - 2019-1200432</b>		<b>21/09/2019 19:50</b>	<b>Property Damage Only</b>			<b>3</b>	<b>0</b>	<b>2 Good dry surface</b>	<b>Fine</b>	<b>306</b>
	Vehicle 1	West bound	1st (kerb or left) lane	Not related to intersection	Straight ahead	Not obstructed				
	Vehicle 2	West bound	2nd lane	Not related to intersection	Overtaking right side	Not obstructed				
<b>PARKES WAY (PARKEALLANRM - 2019-1131833</b>		<b>2/10/2019 14:50</b>	<b>Property Damage Only</b>			<b>6</b>	<b>0</b>	<b>2 Good dry surface</b>	<b>Fine</b>	<b>301</b>
	Vehicle 1	East bound	2nd lane	Approaching intersection	Straight ahead	Not obstructed				
	Vehicle 2	East bound	2nd lane	Approaching intersection	Straight ahead	Not obstructed				
<b>PARKES WAY (PARKEALLANRM - 2019-1118306</b>		<b>14/10/2019 7:30</b>	<b>Property Damage Only</b>			<b>6</b>	<b>0</b>	<b>2 Good dry surface</b>	<b>Fine</b>	<b>301</b>
	Vehicle 1	East bound	2nd lane	Approaching intersection	Straight ahead	Not obstructed				
	Vehicle 2	East bound	2nd lane	Approaching intersection	Straight ahead	Not known				
<b>PARKES WAY (PARKEALLANRM - 2019-1088645</b>		<b>13/11/2019 7:20</b>	<b>Property Damage Only</b>			<b>6</b>	<b>0</b>	<b>2 Good dry surface</b>	<b>Fine</b>	<b>301</b>
	Vehicle 1	East bound	2nd lane	Approaching intersection	Straight ahead	Not obstructed				
	Vehicle 2	East bound	2nd lane	Approaching intersection	Straight ahead	Not obstructed				
<b>PARKES WAY (PARKEALLANRM - 2020-1170449</b>		<b>28/01/2020 16:45</b>	<b>Property Damage Only</b>			<b>6</b>	<b>0</b>	<b>3 Good dry surface</b>	<b>Fine</b>	<b>301</b>
	Vehicle 1	West bound	2nd lane	Not related to intersection	Straight ahead	Not obstructed				
	Vehicle 2	West bound	2nd lane	Not related to intersection	Straight ahead	Not obstructed				

	Vehicle 3	West bound	2nd lane	Not related to intersection	Straight ahead	Not obstructed					
<b>PARKES WAY (PARKEALLANRM - 2020-1127634</b>		<b>28/02/2020 16:15</b>	<b>Property Damage Only</b>				<b>3</b>	<b>0</b>	<b>2 Good dry surface</b>	<b>Fine</b>	<b>307</b>
	Vehicle 1	West bound	2nd lane	Approaching intersection	Straight ahead	Not obstructed					
	Vehicle 2	West bound	1st (kerb or left) lane	Not related to intersection	Straight ahead	Not obstructed					

Crashes = 17

Location Type

Location Description

Intersection

CORANDERRK/PARKES

Location : Chainage	Police Reference	Date/Time	Severity	Injury Type	Crash Type	Number of Casualties	Number of Vehicles	Road Surface	Weather	Rum Code
		Direction	Lane	Position	Movement	Visibility				
<b>CORANDERRK/PARKES</b>	<b>2016-1108744</b>	<b>5/01/2016 16:25</b>	<b>Property Damage Only</b>			<b>6</b>	<b>0</b>	<b>2 Wet surface</b>	<b>Light rain</b>	<b>302</b>
	Vehicle 1	South bound	1st (kerb or left) lane	Approaching intersection	Left turn	Not obstructed				
	Vehicle 2	South bound	1st (kerb or left) lane	Approaching intersection	Left turn	Not obstructed				
<b>CORANDERRK/PARKES</b>	<b>2016-1017804</b>	<b>22/01/2016 17:10</b>	<b>Property Damage Only</b>			<b>6</b>	<b>0</b>	<b>2 Wet surface</b>	<b>Light rain</b>	<b>303</b>
	Vehicle 1	North bound	2nd lane	Within intersection	Right turn	Not obstructed				
	Vehicle 2	North bound	2nd lane	Within intersection	Right turn	Not obstructed				
<b>CORANDERRK/PARKES</b>	<b>2016-1185191</b>	<b>1/02/2016 17:20</b>	<b>Property Damage Only</b>			<b>6</b>	<b>0</b>	<b>2 Good dry surface</b>	<b>Fine</b>	<b>302</b>
	Vehicle 1	South bound	1st (kerb or left) lane	Approaching intersection	Left turn	Not obstructed				
	Vehicle 2	South bound	1st (kerb or left) lane	Within intersection	Left turn	Not obstructed				
<b>CORANDERRK/PARKES</b>	<b>2016-1080908</b>	<b>3/02/2016 8:25</b>	<b>Property Damage Only</b>			<b>9</b>	<b>0</b>	<b>2 Good dry surface</b>	<b>Fine</b>	<b>203</b>
	Vehicle 1	West bound	2nd lane	Within intersection	Right turn	Not obstructed				
	Vehicle 2	East bound	2nd lane	Within intersection	Left turn	Not obstructed				
<b>CORANDERRK/PARKES</b>	<b>2016-1160970</b>	<b>5/02/2016 14:45</b>	<b>Property Damage Only</b>			<b>6</b>	<b>0</b>	<b>2 Good dry surface</b>	<b>Fine</b>	<b>302</b>
	Vehicle 1	South bound	1st (kerb or left) lane	Approaching intersection	Left turn	Not obstructed				
	Vehicle 2	South bound	1st (kerb or left) lane	Approaching intersection	Left turn	Not obstructed				
<b>CORANDERRK/PARKES</b>	<b>2016-1201607</b>	<b>5/02/2016 16:07</b>	<b>Property Damage Only</b>			<b>3</b>	<b>0</b>	<b>2 Good dry surface</b>	<b>Fine</b>	<b>309</b>
	Vehicle 1	South bound	1st (kerb or left) lane	Within intersection	Left turn	Not obstructed				
	Vehicle 2	South bound	2nd lane	Within intersection	Left turn	Not obstructed				
<b>CORANDERRK/PARKES</b>	<b>2016-1217714</b>	<b>10/02/2016 7:50</b>	<b>Property Damage Only</b>			<b>6</b>	<b>0</b>	<b>2 Good dry surface</b>	<b>Fine</b>	<b>301</b>
	Vehicle 1	East bound	1st (kerb or left) lane	Within intersection	Straight ahead	Not obstructed				
	Vehicle 2	East bound	1st (kerb or left) lane	Approaching intersection	Straight ahead	Not obstructed				
<b>CORANDERRK/PARKES</b>	<b>2016-1174088</b>	<b>12/02/2016 16:15</b>	<b>Property Damage Only</b>			<b>6</b>	<b>0</b>	<b>2 Good dry surface</b>	<b>Fine</b>	<b>302</b>
	Vehicle 1	South bound	1st (kerb or left) lane	Approaching intersection	Left turn	Not obstructed				
	Vehicle 2	South bound	1st (kerb or left) lane	Approaching intersection	Left turn	Not obstructed				
<b>CORANDERRK/PARKES</b>	<b>2016-1125906</b>	<b>16/02/2016 10:00</b>	<b>Property Damage Only</b>			<b>6</b>	<b>0</b>	<b>2 Good dry surface</b>	<b>Fine</b>	<b>302</b>
	Vehicle 1	East bound	Left turn lane	Within intersection	Left turn	Not obstructed				
	Vehicle 2	East bound	Left turn lane	Approaching intersection	Left turn	Not obstructed				

CORANDERRK/PARKES	2016-2100531	<b>18/02/2016 9:05 Property Damage Only</b>					6	0	3 Good dry surface	Fine	301
	Vehicle 1	East bound	1st (kerb or left) lane	Approaching intersection	Straight ahead	Not obstructed					
	Vehicle 2	East bound	1st (kerb or left) lane	Approaching intersection	Straight ahead	Not obstructed					
	Vehicle 3	East bound	1st (kerb or left) lane	Approaching intersection	Straight ahead	Not obstructed					
CORANDERRK/PARKES	2016-1187776	<b>22/02/2016 12:30 Property Damage Only</b>					6	0	2 Good dry surface	Fine	302
	Vehicle 1	South bound	1st (kerb or left) lane	Approaching intersection	Left turn	Not obstructed					
	Vehicle 2	South bound	1st (kerb or left) lane	Approaching intersection	Straight ahead	Not known					
CORANDERRK/PARKES	2016-1136757	<b>1/03/2016 13:30 Property Damage Only</b>					6	0	2 Good dry surface	Fine	301
	Vehicle 1	South bound	1st (kerb or left) lane	Approaching intersection	Left turn	Not obstructed					
	Vehicle 2	South bound	1st (kerb or left) lane	Approaching intersection	Right turn	Not obstructed					
CORANDERRK/PARKES	2016-1096143	<b>4/03/2016 17:50 Property Damage Only</b>					2	0	2 Good dry surface	Fine	101
	Vehicle 1	South bound	1st (kerb or left) lane	Within intersection	Straight ahead	Not obstructed					
	Vehicle 2	East bound	2nd lane	Within intersection	Straight ahead	Not obstructed					
CORANDERRK/PARKES	2016-1190175	<b>11/03/2016 18:40 Property Damage Only</b>					2	0	2 Good dry surface	Fine	104
	Vehicle 1	South bound	2nd lane	Within intersection	Right turn	Glare or dazzle					
	Vehicle 2	East bound	Unknown	Within intersection	Straight ahead	Not known					
CORANDERRK/PARKES	2016-1113716	<b>13/03/2016 16:55 Property Damage Only</b>					6	0	2 Good dry surface	Fine	302
	Vehicle 1	South bound	1st (kerb or left) lane	Approaching intersection	Left turn	Not obstructed					
	Vehicle 2	South bound	1st (kerb or left) lane	Approaching intersection	Left turn	Not obstructed					
CORANDERRK/PARKES	2016-1090877	<b>15/03/2016 9:10 Property Damage Only</b>					6	0	2 Good dry surface	Fine	302
	Vehicle 1	East bound	Left turn lane	Approaching intersection	Left turn	Not obstructed					
	Vehicle 2	East bound	Left turn lane	Approaching intersection	Left turn	Not obstructed					
CORANDERRK/PARKES	2016-1134522	<b>23/03/2016 11:30 Property Damage Only</b>					6	0	2 Good dry surface	Fine	302
	Vehicle 1	South bound	1st (kerb or left) lane	Within intersection	Left turn	Not obstructed					
	Vehicle 2	South bound	1st (kerb or left) lane	Approaching intersection	Straight ahead	Not known					
CORANDERRK/PARKES	2016-1108682	<b>23/03/2016 17:00 Property Damage Only</b>					6	0	2 Good dry surface	Fine	302
	Vehicle 1	East bound	Left turn lane	Approaching intersection	Left turn	Not obstructed					
	Vehicle 2	East bound	Left turn lane	Approaching intersection	Left turn	Not obstructed					
CORANDERRK/PARKES	2016-1219370	<b>4/04/2016 17:22 Property Damage Only</b>					9	0	2 Good dry surface	Fine	203
	Vehicle 1	West bound	1st (kerb or left) lane	Within intersection	Right turn	Not obstructed					
	Vehicle 2	East bound	Left turn lane	Within intersection	Left turn	Not obstructed					
CORANDERRK/PARKES	2016-2153819	<b>7/04/2016 11:00 Property Damage Only</b>					3	0	2 Good dry surface	Fine	306
	Vehicle 1	East bound	Left turn lane	Approaching intersection	Straight ahead	Not obstructed					
	Vehicle 2	East bound	2nd lane	Approaching intersection	Straight ahead	Not obstructed					
CORANDERRK/PARKES	2016-1085443	<b>8/04/2016 13:15 Property Damage Only</b>					6	0	2 Good dry surface	Cloudy or	302
	Vehicle 1	South bound	1st (kerb or left) lane	Within intersection	Left turn	Not obstructed					
	Vehicle 2	South bound	1st (kerb or left) lane	Within intersection	Left turn	Not known					

CORANDERRK/PARKES	2016-1181955	<b>11/04/2016 16:27 Property Damage Only</b>				6	0	2 Good dry surface	Fine	302
	Vehicle 1	South bound	1st (kerb or left) lane	Approaching intersection	Left turn	Not obstructed				
Vehicle 2	South bound	1st (kerb or left) lane	Approaching intersection	Left turn	Not obstructed					
CORANDERRK/PARKES	2016-1215838	<b>15/04/2016 15:40 Property Damage Only</b>				6	0	2 Good dry surface	Fine	302
	Vehicle 1	East bound	Left turn lane	Approaching intersection	Left turn	Not obstructed				
Vehicle 2	East bound	Left turn lane	Approaching intersection	Left turn	Not obstructed					
CORANDERRK/PARKES	2016-1162849	<b>18/04/2016 12:00 Property Damage Only</b>				3	0	2 Good dry surface	Fine	308
	Vehicle 1	West bound	1st (kerb or left) lane	Within intersection	Right turn	Not obstructed				
Vehicle 2	West bound	2nd lane	Within intersection	Right turn	Not known					
CORANDERRK/PARKES	2016-1130949	<b>24/04/2016 8:05 Property Damage Only</b>				2	0	2 Good dry surface	Fine	104
	Vehicle 1	South bound	1st (kerb or left) lane	Within intersection	Right turn	Not obstructed				
Vehicle 2	East bound	1st (kerb or left) lane	Within intersection	Straight ahead	Not obstructed					
CORANDERRK/PARKES	2016-1160171	<b>28/04/2016 15:30 Property Damage Only</b>				6	0	2 Good dry surface	Fine	301
	Vehicle 1	East bound	2nd lane	Approaching intersection	Straight ahead	Not obstructed				
Vehicle 2	East bound	2nd lane	Approaching intersection	Straight ahead	Not obstructed					
CORANDERRK/PARKES	2016-1177120	<b>30/04/2016 12:15 Property Damage Only</b>				6	0	2 Good dry surface	Fine	302
	Vehicle 1	South bound	1st (kerb or left) lane	Within intersection	Left turn	Not obstructed				
Vehicle 2	South bound	1st (kerb or left) lane	Approaching intersection	Left turn	Not obstructed					
CORANDERRK/PARKES	2016-2220264	<b>1/05/2016 16:20 Property Damage Only</b>				2	0	2 Good dry surface	Fine	107
	Vehicle 1	East bound	1st (kerb or left) lane	Within intersection	Straight ahead	Not obstructed				
Vehicle 2	South bound	1st (kerb or left) lane	Within intersection	Left turn	Not obstructed					
CORANDERRK/PARKES	2016-1225304	<b>18/05/2016 18:07 Property Damage Only</b>				6	0	2 Good dry surface	Fine	302
	Vehicle 1	East bound	Left turn lane	Approaching intersection	Left turn	Not obstructed				
Vehicle 2	East bound	Left turn lane	Within intersection	Left turn	Not obstructed					
CORANDERRK/PARKES	2016-1124829	<b>24/05/2016 10:05 Property Damage Only</b>				6	0	2 Good dry surface	Fine	302
	Vehicle 1	South bound	1st (kerb or left) lane	Within intersection	Left turn	Not obstructed				
Vehicle 2	South bound	1st (kerb or left) lane	Within intersection	Left turn	Not obstructed					
CORANDERRK/PARKES	2016-1097945	<b>25/05/2016 8:45 Property Damage Only</b>				1	0	2 Good dry surface	Fine	202
	Vehicle 1	West bound	Right turn lane	Within intersection	Right turn	Not obstructed				
Vehicle 2	East bound	2nd lane	Within intersection	Straight ahead	Not obstructed					
CORANDERRK/PARKES	2016-1172032	<b>13/06/2016 15:00 Property Damage Only</b>				6	0	2 Good dry surface	Fine	302
	Vehicle 1	East bound	Left turn lane	Within intersection	Left turn	Not obstructed				
Vehicle 2	East bound	Left turn lane	Within intersection	Left turn	Not known					
CORANDERRK/PARKES	2016-1104092	<b>14/06/2016 9:30 Property Damage Only</b>				6	0	2 Wet surface	Fog	302
	Vehicle 1	East bound	Left turn lane	Within intersection	Left turn	Not obstructed				
Vehicle 2	East bound	Left turn lane	Within intersection	Left turn	Not obstructed					

CORANDERRK/PARKES	2016-1177910_2	15/06/2016 18:10 Property Damage Only				6	0	2 Good dry surface	Fine	302
	Vehicle 1	East bound	Left turn lane	Within intersection	Left turn	Not obstructed				
	Vehicle 2	East bound	Left turn lane	Approaching intersection	Left turn	Not obstructed				
CORANDERRK/PARKES	2016-1133302	16/06/2016 12:58 Property Damage Only				6	0	3 Good dry surface	Fine	301
	Vehicle 1	East bound	1st (kerb or left) lane	Approaching intersection	Straight ahead	Not obstructed				
	Vehicle 2	East bound	1st (kerb or left) lane	Approaching intersection	Straight ahead	Not obstructed				
	Vehicle 3	East bound	1st (kerb or left) lane	Approaching intersection	Straight ahead	Not obstructed				
CORANDERRK/PARKES	2016-1085846	17/06/2016 8:15 Property Damage Only				6	0	2 Wet surface	Light rain	302
	Vehicle 1	East bound	Left turn lane	Within intersection	Left turn	Not obstructed				
	Vehicle 2	East bound	Left turn lane	Within intersection	Left turn	Not obstructed				
CORANDERRK/PARKES	2016-1122618	18/06/2016 18:30 Property Damage Only				6	0	2 Wet surface	Light rain	301
	Vehicle 1	South bound	1st (kerb or left) lane	Approaching intersection	Straight ahead	Not obstructed				
	Vehicle 2	South bound	1st (kerb or left) lane	Approaching intersection	Straight ahead	Not obstructed				
CORANDERRK/PARKES	2016-2179701	23/06/2016 14:40 Property Damage Only				6	0	2 Wet surface	Light rain	302
	Vehicle 1	South bound	1st (kerb or left) lane	Within intersection	Left turn	Not obstructed				
	Vehicle 2	South bound	1st (kerb or left) lane	Approaching intersection	Left turn	Not obstructed				
CORANDERRK/PARKES	2016-1051122	23/06/2016 17:50 Property Damage Only				2	0	2 Wet surface	Light rain	104
	Vehicle 1	East bound	2nd lane	Within intersection	Straight ahead	Not obstructed				
	Vehicle 2	South bound	1st (kerb or left) lane	Within intersection	Right turn	Not obstructed				
CORANDERRK/PARKES	2016-1216072	24/06/2016 16:30 Property Damage Only				6	0	2 Good dry surface	Fine	302
	Vehicle 1	East bound	Left turn lane	Within intersection	Left turn	Not obstructed				
	Vehicle 2	East bound	Left turn lane	Approaching intersection	Left turn	Not obstructed				
CORANDERRK/PARKES	2016-1157492	14/07/2016 9:45 Property Damage Only				6	0	2 Good dry surface	Fine	302
	Vehicle 1	East bound	Left turn lane	Within intersection	Left turn	Not obstructed				
	Vehicle 2	East bound	Left turn lane	Within intersection	Left turn	Not known				
CORANDERRK/PARKES	2016-1102591_2	18/07/2016 8:30 Property Damage Only				6	0	2 Good dry surface	Fine	302
	Vehicle 1	East bound	Left turn lane	Within intersection	Left turn	Not obstructed				
	Vehicle 2	East bound	Left turn lane	Approaching intersection	Straight ahead	Not obstructed				
CORANDERRK/PARKES	2016-1172513	28/07/2016 21:28 Property Damage Only				6	0	2 Good dry surface	Fine	301
	Vehicle 1	South bound	1st (kerb or left) lane	Within intersection	Straight ahead	Not obstructed				
	Vehicle 2	South bound	1st (kerb or left) lane	Approaching intersection	Straight ahead	Not obstructed				
CORANDERRK/PARKES	2016-1104190	29/07/2016 13:30 Property Damage Only				6	0	2 Good dry surface	Fine	302
	Vehicle 1	South bound	1st (kerb or left) lane	Within intersection	Left turn	Not obstructed				
	Vehicle 2	South bound	1st (kerb or left) lane	Approaching intersection	Straight ahead	Not obstructed				
CORANDERRK/PARKES	2016-2222648	29/07/2016 18:15 Property Damage Only				6	0	2 Good dry surface	Fine	302
	Vehicle 1	South bound	1st (kerb or left) lane	Approaching intersection	Left turn	Not obstructed				
	Vehicle 2	South bound	1st (kerb or left) lane	Within intersection	Left turn	Not obstructed				

CORANDERRK/PARKES	2016-1157275	<b>31/07/2016 13:24 Property Damage Only</b>				6	0	2 Good dry surface	Cloudy or	302
	Vehicle 1	South bound	1st (kerb or left) lane	Approaching intersection	Left turn	Not obstructed				
Vehicle 2	South bound	1st (kerb or left) lane	Approaching intersection	Left turn	Not obstructed					
CORANDERRK/PARKES	2016-1103753	<b>3/08/2016 13:00 Property Damage Only</b>				6	0	2 Good dry surface	Fine	301
	Vehicle 1	South bound	1st (kerb or left) lane	Approaching intersection	Straight ahead	Not obstructed				
Vehicle 2	South bound	1st (kerb or left) lane	Approaching intersection	Straight ahead	Not known					
CORANDERRK/PARKES	2016-1108594	<b>5/08/2016 17:30 Property Damage Only</b>				6	0	2 Good dry surface	Fine	301
	Vehicle 1	Unknown	1st (kerb or left) lane	Within intersection	Straight ahead	Not obstructed				
Vehicle 2	Unknown	1st (kerb or left) lane	Approaching intersection	Straight ahead	Not known					
CORANDERRK/PARKES	2016-1216360	<b>9/08/2016 17:30 Property Damage Only</b>				6	0	2 Good dry surface	Fine	302
	Vehicle 1	South bound	1st (kerb or left) lane	Approaching intersection	Left turn	Not obstructed				
Vehicle 2	South bound	1st (kerb or left) lane	Approaching intersection	Left turn	Not obstructed					
CORANDERRK/PARKES	2016-1180021	<b>10/08/2016 8:20 Property Damage Only</b>				6	0	2 Wet surface	Heavy rain	301
	Vehicle 1	East bound	1st (kerb or left) lane	Approaching intersection	Straight ahead	Not obstructed				
Vehicle 2	East bound	1st (kerb or left) lane	Approaching intersection	Straight ahead	Not obstructed					
CORANDERRK/PARKES	2016-1106902	<b>17/08/2016 8:50 Property Damage Only</b>				6	0	2 Good dry surface	Fine	301
	Vehicle 1	West bound	Right turn lane	Approaching intersection	Straight ahead	Not obstructed				
Vehicle 2	West bound	Right turn lane	Approaching intersection	Straight ahead	Not obstructed					
CORANDERRK/PARKES	2016-1094650	<b>19/08/2016 8:45 Property Damage Only</b>				6	0	2 Good dry surface	Fine	302
	Vehicle 1	East bound	Left turn lane	Approaching intersection	Left turn	Not obstructed				
Vehicle 2	East bound	Left turn lane	Approaching intersection	Left turn	Not obstructed					
CORANDERRK/PARKES	2016-1156269	<b>19/08/2016 14:55 Property Damage Only</b>				6	0	2 Good dry surface	Fine	302
	Vehicle 1	South bound	1st (kerb or left) lane	Within intersection	Left turn	Not obstructed				
Vehicle 2	South bound	1st (kerb or left) lane	Approaching intersection	Left turn	Not obstructed					
CORANDERRK/PARKES	2016-1169161	<b>20/08/2016 11:15 Property Damage Only</b>				6	0	2 Good dry surface	Fine	301
	Vehicle 1	East bound	2nd lane	Approaching intersection	Straight ahead	Not obstructed				
Vehicle 2	East bound	2nd lane	Approaching intersection	Straight ahead	Not obstructed					
CORANDERRK/PARKES	2016-1168042	<b>23/08/2016 7:20 Property Damage Only</b>				6	0	2 Good dry surface	Fine	302
	Vehicle 1	South bound	1st (kerb or left) lane	Approaching intersection	Left turn	Not obstructed				
Vehicle 2	South bound	1st (kerb or left) lane	Approaching intersection	Straight ahead	Not obstructed					
CORANDERRK/PARKES	2016-1108311	<b>23/08/2016 9:00 Property Damage Only</b>				6	0	2 Good dry surface	Fine	302
	Vehicle 1	East bound	Left turn lane	Within intersection	Left turn	Not obstructed				
Vehicle 2	East bound	Left turn lane	Within intersection	Left turn	Not obstructed					
CORANDERRK/PARKES	2016-1086959	<b>27/08/2016 11:50 Property Damage Only</b>				6	0	2 Good dry surface	Fine	301
	Vehicle 1	East bound	2nd lane	Approaching intersection	Straight ahead	Not obstructed				
Vehicle 2	East bound	2nd lane	Approaching intersection	Straight ahead	Not obstructed					
CORANDERRK/PARKES	2016-1208595	<b>28/08/2016 13:30 Property Damage Only</b>				3	0	2 Good dry surface	Fine	307

	Vehicle 1	South bound	1st (kerb or left) lane	Within intersection	Right turn	Not obstructed				
	Vehicle 2	South bound	2nd lane	Within intersection	Straight ahead	Not obstructed				
<b>CORANDERRK/PARKES</b>	<b>2016-1151927</b>	<b>29/08/2016 11:10</b>	<b>Property Damage Only</b>			<b>3</b>	<b>0</b>	<b>2 Good dry surface</b>	<b>Fine</b>	<b>307</b>
	Vehicle 1	West bound	1st (kerb or left) lane	Within intersection	Right turn	Not obstructed				
	Vehicle 2	West bound	2nd lane	Within intersection	Right turn	Not known				
<b>CORANDERRK/PARKES</b>	<b>2016-1216230</b>	<b>1/09/2016 18:55</b>	<b>Property Damage Only</b>			<b>6</b>	<b>0</b>	<b>2 Good dry surface</b>	<b>Fine</b>	<b>301</b>
	Vehicle 1	East bound	2nd lane	Approaching intersection	Straight ahead	Not obstructed				
	Vehicle 2	East bound	2nd lane	Approaching intersection	Straight ahead	Not known				
<b>CORANDERRK/PARKES</b>	<b>2016-1097572</b>	<b>2/09/2016 8:15</b>	<b>Property Damage Only</b>			<b>6</b>	<b>0</b>	<b>2 Good dry surface</b>	<b>Cloudy or</b>	<b>301</b>
	Vehicle 1	East bound	2nd lane	Approaching intersection	Straight ahead	Not obstructed				
	Vehicle 2	East bound	2nd lane	Approaching intersection	Straight ahead	Not obstructed				
<b>CORANDERRK/PARKES</b>	<b>2016-1189352</b>	<b>5/09/2016 16:20</b>	<b>Property Damage Only</b>			<b>6</b>	<b>0</b>	<b>2 Good dry surface</b>	<b>Fine</b>	<b>302</b>
	Vehicle 1	South bound	1st (kerb or left) lane	Within intersection	Left turn	Not obstructed				
	Vehicle 2	South bound	1st (kerb or left) lane	Approaching intersection	Left turn	Not obstructed				
<b>CORANDERRK/PARKES</b>	<b>2016-1148311</b>	<b>5/09/2016 14:08</b>	<b>Property Damage Only</b>			<b>6</b>	<b>0</b>	<b>2 Good dry surface</b>	<b>Fine</b>	<b>301</b>
	Vehicle 1	South bound	1st (kerb or left) lane	Approaching intersection	Straight ahead	Not obstructed				
	Vehicle 2	South bound	1st (kerb or left) lane	Approaching intersection	Straight ahead	Not obstructed				
<b>CORANDERRK/PARKES</b>	<b>2016-1091386</b>	<b>17/09/2016 11:30</b>	<b>Property Damage Only</b>			<b>3</b>	<b>0</b>	<b>2 Good dry surface</b>	<b>Fine</b>	<b>305</b>
	Vehicle 1	East bound	Left turn lane	Within intersection	Straight ahead	Not obstructed				
	Vehicle 2	East bound	2nd lane	Approaching intersection	Straight ahead	Not obstructed				
<b>CORANDERRK/PARKES</b>	<b>2016-1101262</b>	<b>23/09/2016 9:00</b>	<b>Property Damage Only</b>			<b>6</b>	<b>0</b>	<b>2 Good dry surface</b>	<b>Fine</b>	<b>302</b>
	Vehicle 1	East bound	Left turn lane	Within intersection	Left turn	Not obstructed				
	Vehicle 2	East bound	Left turn lane	Approaching intersection	Left turn	Not obstructed				
<b>CORANDERRK/PARKES</b>	<b>2016-1101745</b>	<b>30/09/2016 8:10</b>	<b>Property Damage Only</b>			<b>6</b>	<b>0</b>	<b>2 Wet surface</b>	<b>Light rain</b>	<b>302</b>
	Vehicle 1	East bound	Left turn lane	Within intersection	Left turn	Not obstructed				
	Vehicle 2	East bound	Left turn lane	Within intersection	Left turn	Not known				
<b>CORANDERRK/PARKES</b>	<b>2016-1100680</b>	<b>4/10/2016 7:36</b>	<b>Property Damage Only</b>			<b>6</b>	<b>0</b>	<b>2 Good dry surface</b>	<b>Cloudy or</b>	<b>301</b>
	Vehicle 1	East bound	2nd lane	Approaching intersection	Straight ahead	Not obstructed				
	Vehicle 2	East bound	2nd lane	Approaching intersection	Straight ahead	Not obstructed				
<b>CORANDERRK/PARKES</b>	<b>2016-1173338</b>	<b>6/10/2016 15:05</b>	<b>Property Damage Only</b>			<b>6</b>	<b>0</b>	<b>2 Good dry surface</b>	<b>Fine</b>	<b>302</b>
	Vehicle 1	South bound	1st (kerb or left) lane	Within intersection	Left turn	Not obstructed				
	Vehicle 2	South bound	1st (kerb or left) lane	Approaching intersection	Left turn	Not obstructed				
<b>CORANDERRK/PARKES</b>	<b>2016-1219975</b>	<b>10/10/2016 10:10</b>	<b>Property Damage Only</b>			<b>6</b>	<b>0</b>	<b>2 Good dry surface</b>	<b>Fine</b>	<b>301</b>
	Vehicle 1	South bound	1st (kerb or left) lane	Within intersection	Straight ahead	Not obstructed				
	Vehicle 2	South bound	1st (kerb or left) lane	Approaching intersection	Straight ahead	Not obstructed				
<b>CORANDERRK/PARKES</b>	<b>2016-2237880</b>	<b>22/10/2016 15:40</b>	<b>Property Damage Only</b>			<b>2</b>	<b>0</b>	<b>2 Wet surface</b>	<b>Light rain</b>	<b>104</b>
	Vehicle 1	South bound	1st (kerb or left) lane	Within intersection	Straight ahead	Not obstructed				

	Vehicle 2	East bound	2nd lane	Within intersection	Straight ahead	Not obstructed					
<b>CORANDERRK/PARKES</b>	<b>2016-1125731</b>	<b>24/10/2016 12:30</b>	<b>Property Damage Only</b>			<b>6</b>	<b>0</b>	<b>2 Good dry surface</b>	<b>Fine</b>	<b>301</b>	
	Vehicle 1	South bound	1st (kerb or left) lane	Within intersection	Left turn	Not obstructed					
	Vehicle 2	South bound	1st (kerb or left) lane	Within intersection	Straight ahead	Not obstructed					
<b>CORANDERRK/PARKES</b>	<b>2016-1156359</b>	<b>24/10/2016 14:50</b>	<b>Property Damage Only</b>			<b>6</b>	<b>0</b>	<b>2 Good dry surface</b>	<b>Fine</b>	<b>301</b>	
	Vehicle 1	South bound	1st (kerb or left) lane	Approaching intersection	Straight ahead	Not obstructed					
	Vehicle 2	South bound	1st (kerb or left) lane	Approaching intersection	Left turn	Not obstructed					
<b>CORANDERRK/PARKES</b>	<b>2016-1193367</b>	<b>31/10/2016 18:00</b>	<b>Property Damage Only</b>			<b>6</b>	<b>0</b>	<b>2 Good dry surface</b>	<b>Fine</b>	<b>302</b>	
	Vehicle 1	South bound	1st (kerb or left) lane	Approaching intersection	Left turn	Not obstructed					
	Vehicle 2	South bound	1st (kerb or left) lane	Approaching intersection	Left turn	Not obstructed					
<b>CORANDERRK/PARKES</b>	<b>2016-1166842</b>	<b>1/11/2016 15:20</b>	<b>Property Damage Only</b>			<b>6</b>	<b>0</b>	<b>2 Good dry surface</b>	<b>Fine</b>	<b>302</b>	
	Vehicle 1	South bound	1st (kerb or left) lane	Within intersection	Left turn	Not obstructed					
	Vehicle 2	South bound	Left turn lane	Approaching intersection	Left turn	Not obstructed					
<b>CORANDERRK/PARKES</b>	<b>2016-1186710</b>	<b>16/11/2016 15:50</b>	<b>Property Damage Only</b>			<b>6</b>	<b>0</b>	<b>2 Good dry surface</b>	<b>Fine</b>	<b>301</b>	
	Vehicle 1	South bound	2nd lane	Approaching intersection	Straight ahead	Not obstructed					
	Vehicle 2	South bound	2nd lane	Approaching intersection	Straight ahead	Not obstructed					
<b>CORANDERRK/PARKES</b>	<b>2016-1174161</b>	<b>21/11/2016 13:00</b>	<b>Property Damage Only</b>			<b>6</b>	<b>0</b>	<b>3 Good dry surface</b>	<b>Fine</b>	<b>302</b>	
	Vehicle 1	South bound	1st (kerb or left) lane	Within intersection	Left turn	Not obstructed					
	Vehicle 2	South bound	1st (kerb or left) lane	Within intersection	Left turn	Not obstructed					
	Vehicle 3	South bound	1st (kerb or left) lane	Within intersection	Left turn	Not obstructed					
<b>CORANDERRK/PARKES</b>	<b>2016-1122531</b>	<b>29/11/2016 8:45</b>	<b>Property Damage Only</b>			<b>6</b>	<b>0</b>	<b>2 Good dry surface</b>	<b>Fine</b>	<b>302</b>	
	Vehicle 1	East bound	Left turn lane	Within intersection	Left turn	Not obstructed					
	Vehicle 2	East bound	Left turn lane	Approaching intersection	Left turn	Not obstructed					
<b>CORANDERRK/PARKES</b>	<b>2016-1093989</b>	<b>2/12/2016 17:30</b>	<b>Property Damage Only</b>			<b>6</b>	<b>0</b>	<b>2 Good dry surface</b>	<b>Fine</b>	<b>303</b>	
	Vehicle 1	South bound	2nd lane	Within intersection	Right turn	Not obstructed					
	Vehicle 2	South bound	2nd lane	Approaching intersection	Right turn	Not obstructed					
<b>CORANDERRK/PARKES</b>	<b>2016-1180742</b>	<b>8/12/2016 17:00</b>	<b>Property Damage Only</b>			<b>2</b>	<b>0</b>	<b>2 Good dry surface</b>	<b>Fine</b>	<b>104</b>	
	Vehicle 1	South bound	1st (kerb or left) lane	Within intersection	Right turn	Not obstructed					
	Vehicle 2	East bound	1st (kerb or left) lane	Within intersection	Straight ahead	Not obstructed					
<b>CORANDERRK/PARKES</b>	<b>2016-1211267</b>	<b>8/12/2016 12:30</b>	<b>Property Damage Only</b>			<b>6</b>	<b>0</b>	<b>2 Good dry surface</b>	<b>Fine</b>	<b>302</b>	
	Vehicle 1	East bound	Left turn lane	Within intersection	Left turn	Not obstructed					
	Vehicle 2	East bound	Left turn lane	Within intersection	Left turn	Not obstructed					
<b>CORANDERRK/PARKES</b>	<b>2016-2154386</b>	<b>13/12/2016 8:50</b>	<b>Injury</b>		<b>Admitted to hospital</b>		<b>2</b>	<b>1</b>	<b>2 Good dry surface</b>	<b>Fine</b>	<b>104</b>
	Vehicle 1	South bound	1st (kerb or left) lane	Within intersection	Right turn	Not obstructed					
	Vehicle 2	East bound	2nd lane	Within intersection	Straight ahead	Not obstructed					
<b>CORANDERRK/PARKES</b>	<b>2016-1219361</b>	<b>13/12/2016 8:30</b>	<b>Property Damage Only</b>			<b>6</b>	<b>0</b>	<b>2 Good dry surface</b>	<b>Fine</b>	<b>302</b>	
	Vehicle 1	South bound	1st (kerb or left) lane	Approaching intersection	Left turn	Not obstructed					

	Vehicle 2	South bound	1st (kerb or left) lane	Approaching intersection	Left turn	Not obstructed					
<b>CORANDERRK/PARKES</b>	<b>2016-1149643</b>	<b>23/12/2016 14:20</b>	<b>Property Damage Only</b>				<b>6</b>	<b>0</b>	<b>2 Good dry surface</b>	<b>Fine</b>	<b>301</b>
	Vehicle 1	South bound	1st (kerb or left) lane	Approaching intersection	Straight ahead	Not obstructed					
	Vehicle 2	South bound	1st (kerb or left) lane	Approaching intersection	Straight ahead	Not known					
<b>CORANDERRK/PARKES</b>	<b>2016-2118030</b>	<b>24/12/2016 15:35</b>	<b>Injury</b>			<b>Received medical treatme</b>	<b>6</b>	<b>2</b>	<b>2 Good dry surface</b>	<b>Fine</b>	<b>301</b>
	Vehicle 1	South bound	1st (kerb or left) lane	Approaching intersection	Straight ahead	Not obstructed					
	Vehicle 2	South bound	1st (kerb or left) lane	Approaching intersection	Straight ahead	Not obstructed					
<b>CORANDERRK/PARKES</b>	<b>2017-1211122</b>	<b>7/02/2017 17:30</b>	<b>Property Damage Only</b>				<b>6</b>	<b>0</b>	<b>2 Wet surface</b>	<b>Light rain</b>	<b>301</b>
	Vehicle 1	South bound	2nd lane	Within intersection	Right turn	Not obstructed					
	Vehicle 2	South bound	2nd lane	Approaching intersection	Right turn	Not known					
<b>CORANDERRK/PARKES</b>	<b>2017-1174206</b>	<b>10/02/2017 16:40</b>	<b>Property Damage Only</b>				<b>6</b>	<b>0</b>	<b>2 Good dry surface</b>	<b>Fine</b>	<b>301</b>
	Vehicle 1	South bound	1st (kerb or left) lane	Within intersection	Straight ahead	Not obstructed					
	Vehicle 2	South bound	1st (kerb or left) lane	Within intersection	Straight ahead	Not obstructed					
<b>CORANDERRK/PARKES</b>	<b>2017-1118475</b>	<b>10/02/2017 8:20</b>	<b>Property Damage Only</b>				<b>6</b>	<b>0</b>	<b>2 Good dry surface</b>	<b>Fine</b>	<b>301</b>
	Vehicle 1	West bound	2nd lane	Approaching intersection	Straight ahead	Not obstructed					
	Vehicle 2	West bound	2nd lane	Approaching intersection	Straight ahead	Not obstructed					
<b>CORANDERRK/PARKES</b>	<b>2017-1220344</b>	<b>20/02/2017 8:15</b>	<b>Property Damage Only</b>				<b>6</b>	<b>0</b>	<b>2 Good dry surface</b>	<b>Fine</b>	<b>302</b>
	Vehicle 1	South bound	1st (kerb or left) lane	Approaching intersection	Straight ahead	Not obstructed					
	Vehicle 2	South bound	1st (kerb or left) lane	Approaching intersection	Straight ahead	Not obstructed					
<b>CORANDERRK/PARKES</b>	<b>2017-1189393</b>	<b>20/02/2017 17:30</b>	<b>Property Damage Only</b>				<b>6</b>	<b>0</b>	<b>2 Good dry surface</b>	<b>Fine</b>	<b>302</b>
	Vehicle 1	South bound	1st (kerb or left) lane	Within intersection	Left turn	Not obstructed					
	Vehicle 2	South bound	1st (kerb or left) lane	Within intersection	Left turn	Not obstructed					
<b>CORANDERRK/PARKES</b>	<b>2017-1133058</b>	<b>20/02/2017 17:30</b>	<b>Property Damage Only</b>				<b>3</b>	<b>0</b>	<b>2 Good dry surface</b>	<b>Fine</b>	<b>307</b>
	Vehicle 1	East bound	2nd lane	Within intersection	Straight ahead	Not obstructed					
	Vehicle 2	East bound	1st (kerb or left) lane	Within intersection	Straight ahead	Not obstructed					
<b>CORANDERRK/PARKES</b>	<b>2017-1163912</b>	<b>21/02/2017 12:40</b>	<b>Property Damage Only</b>				<b>6</b>	<b>0</b>	<b>2 Good dry surface</b>	<b>Fine</b>	<b>302</b>
	Vehicle 1	South bound	1st (kerb or left) lane	Approaching intersection	Left turn	Not obstructed					
	Vehicle 2	South bound	1st (kerb or left) lane	Approaching intersection	Left turn	Not obstructed					
<b>CORANDERRK/PARKES</b>	<b>2017-1118026</b>	<b>23/02/2017 11:00</b>	<b>Property Damage Only</b>				<b>3</b>	<b>0</b>	<b>2 Good dry surface</b>	<b>Fine</b>	<b>308</b>
	Vehicle 1	South bound	1st (kerb or left) lane	Within intersection	Right turn	Not obstructed					
	Vehicle 2	South bound	2nd lane	Within intersection	Right turn	Not obstructed					
<b>CORANDERRK/PARKES</b>	<b>2017-1121484</b>	<b>23/02/2017 15:20</b>	<b>Property Damage Only</b>				<b>6</b>	<b>0</b>	<b>2 Good dry surface</b>	<b>Fine</b>	<b>302</b>
	Vehicle 1	South bound	1st (kerb or left) lane	Approaching intersection	Left turn	Not obstructed					
	Vehicle 2	South bound	1st (kerb or left) lane	Approaching intersection	Left turn	Not obstructed					
<b>CORANDERRK/PARKES</b>	<b>2017-1193251</b>	<b>6/03/2017 16:30</b>	<b>Property Damage Only</b>				<b>6</b>	<b>0</b>	<b>2 Good dry surface</b>	<b>Fine</b>	<b>301</b>
	Vehicle 1	East bound	2nd lane	Approaching intersection	Straight ahead	Not obstructed					
	Vehicle 2	East bound	2nd lane	Approaching intersection	Straight ahead	Not obstructed					

CORANDERRK/PARKES	2017-1207969	14/03/2017 18:05 Property Damage Only				6	0	2 Wet surface	Light rain	301
	Vehicle 1	East bound	3rd lane	Approaching intersection	Straight ahead	Not obstructed				
	Vehicle 2	East bound	3rd lane	Approaching intersection	Straight ahead	Not known				
CORANDERRK/PARKES	2017-1183594	29/03/2017 17:00 Property Damage Only				6	0	2 Good dry surface	Fine	301
	Vehicle 1	East bound	2nd lane	Approaching intersection	Straight ahead	Not obstructed				
	Vehicle 2	East bound	2nd lane	Approaching intersection	Straight ahead	Not known				
CORANDERRK/PARKES	2017-1143501	2/04/2017 12:40 Property Damage Only				3	0	2 Good dry surface	Fine	306
	Vehicle 1	East bound	2nd lane	Within intersection	Straight ahead	Not obstructed				
	Vehicle 2	East bound	3rd lane	Within intersection	Straight ahead	Not obstructed				
CORANDERRK/PARKES	2017-1184568	3/04/2017 15:45 Property Damage Only				6	0	2 Good dry surface	Cloudy or	302
	Vehicle 1	South bound	1st (kerb or left) lane	Within intersection	Left turn	Not obstructed				
	Vehicle 2	South bound	1st (kerb or left) lane	Within intersection	Left turn	Not obstructed				
CORANDERRK/PARKES	2017-1177401	13/04/2017 15:45 Property Damage Only				6	0	2 Good dry surface	Fine	301
	Vehicle 1	South bound	1st (kerb or left) lane	Approaching intersection	Straight ahead	Not obstructed				
	Vehicle 2	South bound	1st (kerb or left) lane	Approaching intersection	Straight ahead	Not obstructed				
CORANDERRK/PARKES	2017-1158629	22/04/2017 14:30 Property Damage Only				6	0	2 Good dry surface	Fine	302
	Vehicle 1	South bound	1st (kerb or left) lane	Approaching intersection	Left turn	Not obstructed				
	Vehicle 2	South bound	1st (kerb or left) lane	Approaching intersection	Straight ahead	Glare or dazzle				
CORANDERRK/PARKES	2017-1195600	1/05/2017 18:20 Property Damage Only				6	0	2 Good dry surface	Fine	302
	Vehicle 1	South bound	1st (kerb or left) lane	Within intersection	Left turn	Not obstructed				
	Vehicle 2	South bound	1st (kerb or left) lane	Approaching intersection	Left turn	Not obstructed				
CORANDERRK/PARKES	2017-1238116	2/05/2017 18:00 Property Damage Only				6	0	2 Good dry surface	Fine	302
	Vehicle 1	South bound	1st (kerb or left) lane	Within intersection	Left turn	Not known				
	Vehicle 2	South bound	1st (kerb or left) lane	Within intersection	Straight ahead	Not known				
CORANDERRK/PARKES	2017-1112917	7/05/2017 10:30 Property Damage Only				6	0	2 Good dry surface	Fine	302
	Vehicle 1	South bound	1st (kerb or left) lane	Approaching intersection	Left turn	Not obstructed				
	Vehicle 2	South bound	1st (kerb or left) lane	Approaching intersection	Left turn	Not obstructed				
CORANDERRK/PARKES	2017-1179665	10/05/2017 15:30 Property Damage Only				6	0	2 Good dry surface	Fine	302
	Vehicle 1	South bound	Left turn lane	Within intersection	Left turn	Not obstructed				
	Vehicle 2	South bound	Left turn lane	Within intersection	Left turn	Not obstructed				
CORANDERRK/PARKES	2017-1143509	11/05/2017 9:40 Property Damage Only				2	0	2 Good dry surface	Fine	107
	Vehicle 1	South bound	1st (kerb or left) lane	Within intersection	Left turn	Not obstructed				
	Vehicle 2	East bound	2nd lane	Within intersection	Straight ahead	Not known				
CORANDERRK/PARKES	2017-1194936	11/05/2017 7:20 Property Damage Only				6	0	2 Good dry surface	Fine	302
	Vehicle 1	South bound	1st (kerb or left) lane	Within intersection	Left turn	Not obstructed				
	Vehicle 2	South bound	1st (kerb or left) lane	Approaching intersection	Left turn	Not known				

CORANDERRK/PARKES	2017-1233346	15/05/2017 17:30 Property Damage Only				1	0	2 Good dry surface	Fine	202
		Vehicle 1	West bound	2nd lane	Within intersection					
		Vehicle 2	East bound	2nd lane	Within intersection	Straight ahead	Not obstructed			
CORANDERRK/PARKES	2017-1188125	16/05/2017 8:45 Property Damage Only				6	0	2 Good dry surface	Fine	301
		Vehicle 1	East bound	2nd lane	Within intersection					
		Vehicle 2	East bound	2nd lane	Approaching intersection	Straight ahead	Not known			
CORANDERRK/PARKES	2017-1147381	20/05/2017 13:30 Property Damage Only				6	0	2 Good dry surface	Fine	302
		Vehicle 1	South bound	1st (kerb or left) lane	Approaching intersection					
		Vehicle 2	South bound	1st (kerb or left) lane	Within intersection	Left turn	Not known			
CORANDERRK/PARKES	2017-1160995	21/05/2017 13:45 Property Damage Only				6	0	2 Good dry surface	Fine	301
		Vehicle 1	East bound	Left turn lane	Within intersection					
		Vehicle 2	East bound	Left turn lane	Approaching intersection	Left turn	Not obstructed			
CORANDERRK/PARKES	2017-1171322	21/05/2017 13:46 Property Damage Only				6	0	2 Good dry surface	Fine	301
		Vehicle 1	South bound	Right turn lane	Approaching intersection					
		Vehicle 2	South bound	Right turn lane	Approaching intersection	Straight ahead	Not obstructed			
CORANDERRK/PARKES	2017-1121097	23/05/2017 11:55 Property Damage Only				6	0	2 Good dry surface	Fine	302
		Vehicle 1	South bound	1st (kerb or left) lane	Within intersection					
		Vehicle 2	South bound	1st (kerb or left) lane	Within intersection	Left turn	Not obstructed			
CORANDERRK/PARKES	2017-1164489	31/05/2017 16:30 Property Damage Only				6	0	2 Good dry surface	Fine	302
		Vehicle 1	East bound	Left turn lane	Within intersection					
		Vehicle 2	East bound	Left turn lane	Within intersection	Left turn	Not obstructed			
CORANDERRK/PARKES	2017-1081978	2/06/2017 7:30 Property Damage Only				6	0	2 Good dry surface	Fine	301
		Vehicle 1	South bound	1st (kerb or left) lane	Within intersection					
		Vehicle 2	South bound	1st (kerb or left) lane	Within intersection	Straight ahead	Not obstructed			
CORANDERRK/PARKES	2017-1207669	7/06/2017 6:50 Property Damage Only				6	0	2 Good dry surface	Fine	301
		Vehicle 1	East bound	2nd lane	Approaching intersection					
		Vehicle 2	East bound	2nd lane	Approaching intersection	Straight ahead	Not known			
CORANDERRK/PARKES	2017-1017446	9/06/2017 18:03 Property Damage Only				2	0	2 Good dry surface	Fine	104
		Vehicle 1	East bound	2nd lane	Within intersection					
		Vehicle 2	South bound	1st (kerb or left) lane	Within intersection	Right turn	Not obstructed			
CORANDERRK/PARKES	2017-1089634	20/06/2017 7:15 Property Damage Only				6	0	2 Good dry surface	Fog	302
		Vehicle 1	East bound	2nd lane	Approaching intersection					
		Vehicle 2	East bound	2nd lane	Approaching intersection	Straight ahead	Not obstructed			
CORANDERRK/PARKES	2017-1172554	22/06/2017 16:50 Property Damage Only				6	0	2 Good dry surface	Fine	301
		Vehicle 1	South bound	1st (kerb or left) lane	Within intersection					
		Vehicle 2	South bound	1st (kerb or left) lane	Approaching intersection	Left turn	Not obstructed			
CORANDERRK/PARKES	2017-1200570	24/06/2017 19:50 Property Damage Only				6	0	2 Good dry surface	Fine	302

	Vehicle 1	South bound	1st (kerb or left) lane	Approaching intersection	Left turn	Not obstructed				
	Vehicle 2	South bound	1st (kerb or left) lane	Approaching intersection	Left turn	Not obstructed				
<b>CORANDERRK/PARKES</b>	<b>2017-1105906</b>	<b>28/06/2017 8:10</b>	<b>Property Damage Only</b>			<b>6</b>	<b>0</b>	<b>2 Good dry surface</b>	<b>Cloudy or</b>	<b>302</b>
	Vehicle 1	East bound	Left turn lane	Approaching intersection	Left turn	Not obstructed				
	Vehicle 2	East bound	Left turn lane	Approaching intersection	Left turn	Not obstructed				
<b>CORANDERRK/PARKES</b>	<b>2017-1143230</b>	<b>2/07/2017 11:30</b>	<b>Property Damage Only</b>			<b>6</b>	<b>0</b>	<b>2 Good dry surface</b>	<b>Fine</b>	<b>302</b>
	Vehicle 1	South bound	1st (kerb or left) lane	Within intersection	Left turn	Not obstructed				
	Vehicle 2	South bound	1st (kerb or left) lane	Approaching intersection	Left turn	Not obstructed				
<b>CORANDERRK/PARKES</b>	<b>2017-1096077</b>	<b>3/07/2017 16:45</b>	<b>Property Damage Only</b>			<b>6</b>	<b>0</b>	<b>2 Good dry surface</b>	<b>Cloudy or</b>	<b>301</b>
	Vehicle 1	South bound	1st (kerb or left) lane	Within intersection	Straight ahead	Not obstructed				
	Vehicle 2	South bound	1st (kerb or left) lane	Approaching intersection	Straight ahead	Not known				
<b>CORANDERRK/PARKES</b>	<b>2017-1140669</b>	<b>7/07/2017 16:30</b>	<b>Property Damage Only</b>			<b>6</b>	<b>0</b>	<b>2 Good dry surface</b>	<b>Fine</b>	<b>301</b>
	Vehicle 1	East bound	2nd lane	Approaching intersection	Straight ahead	Not obstructed				
	Vehicle 2	East bound	2nd lane	Approaching intersection	Straight ahead	Not known				
<b>CORANDERRK/PARKES</b>	<b>2017-1075817</b>	<b>14/07/2017 6:42</b>	<b>Property Damage Only</b>			<b>6</b>	<b>0</b>	<b>2 Good dry surface</b>	<b>Fine</b>	<b>301</b>
	Vehicle 1	East bound	3rd lane	Approaching intersection	Straight ahead	Not obstructed				
	Vehicle 2	East bound	3rd lane	Approaching intersection	Straight ahead	Not obstructed				
<b>CORANDERRK/PARKES</b>	<b>2017-1201366</b>	<b>17/07/2017 9:20</b>	<b>Property Damage Only</b>			<b>6</b>	<b>0</b>	<b>2 Good dry surface</b>	<b>Fine</b>	<b>302</b>
	Vehicle 1	East bound	Left turn lane	Approaching intersection	Left turn	Not obstructed				
	Vehicle 2	East bound	Left turn lane	Approaching intersection	Left turn	Not known				
<b>CORANDERRK/PARKES</b>	<b>2017-1222103</b>	<b>23/07/2017 14:30</b>	<b>Property Damage Only</b>			<b>6</b>	<b>0</b>	<b>2 Good dry surface</b>	<b>Fine</b>	<b>301</b>
	Vehicle 1	East bound	2nd lane	Approaching intersection	Straight ahead	Not obstructed				
	Vehicle 2	East bound	2nd lane	Approaching intersection	Straight ahead	Not obstructed				
<b>CORANDERRK/PARKES</b>	<b>2017-1177605</b>	<b>26/07/2017 16:00</b>	<b>Property Damage Only</b>			<b>6</b>	<b>0</b>	<b>2 Good dry surface</b>	<b>Fine</b>	<b>302</b>
	Vehicle 1	South bound	1st (kerb or left) lane	Approaching intersection	Left turn	Not obstructed				
	Vehicle 2	South bound	1st (kerb or left) lane	Approaching intersection	Left turn	Not obstructed				
<b>CORANDERRK/PARKES</b>	<b>2017-1173000</b>	<b>26/07/2017 19:30</b>	<b>Property Damage Only</b>			<b>6</b>	<b>0</b>	<b>2 Good dry surface</b>	<b>Fine</b>	<b>302</b>
	Vehicle 1	South bound	1st (kerb or left) lane	Approaching intersection	Left turn	Not obstructed				
	Vehicle 2	South bound	1st (kerb or left) lane	Within intersection	Left turn	Not obstructed				
<b>CORANDERRK/PARKES</b>	<b>2017-1157155</b>	<b>31/08/2017 9:50</b>	<b>Property Damage Only</b>			<b>6</b>	<b>0</b>	<b>2 Good dry surface</b>	<b>Fine</b>	<b>302</b>
	Vehicle 1	South bound	1st (kerb or left) lane	Within intersection	Left turn	Not obstructed				
	Vehicle 2	South bound	1st (kerb or left) lane	Approaching intersection	Straight ahead	Not obstructed				
<b>CORANDERRK/PARKES</b>	<b>2017-1174017</b>	<b>16/09/2017 16:10</b>	<b>Property Damage Only</b>			<b>6</b>	<b>0</b>	<b>2 Good dry surface</b>	<b>Cloudy or</b>	<b>302</b>
	Vehicle 1	South bound	1st (kerb or left) lane	Within intersection	Left turn	Not known				
	Vehicle 2	South bound	1st (kerb or left) lane	Approaching intersection	Left turn	Not obstructed				
<b>CORANDERRK/PARKES</b>	<b>2017-1101276</b>	<b>22/09/2017 8:15</b>	<b>Property Damage Only</b>			<b>6</b>	<b>0</b>	<b>2 Good dry surface</b>	<b>Fine</b>	<b>302</b>
	Vehicle 1	South bound	1st (kerb or left) lane	Approaching intersection	Left turn	Not obstructed				

	Vehicle 2	South bound	1st (kerb or left) lane	Approaching intersection	Left turn	Not obstructed				
<b>CORANDERRK/PARKES</b>	<b>2017-1121243</b>	<b>5/10/2017 16:30</b>	<b>Property Damage Only</b>			<b>6</b>	<b>0</b>	<b>2 Good dry surface</b>	<b>Fine</b>	<b>302</b>
	Vehicle 1	South bound	1st (kerb or left) lane	Approaching intersection	Left turn	Not obstructed				
	Vehicle 2	South bound	1st (kerb or left) lane	Within intersection	Left turn	Not obstructed				
<b>CORANDERRK/PARKES</b>	<b>2017-1162840</b>	<b>6/10/2017 10:00</b>	<b>Property Damage Only</b>			<b>6</b>	<b>0</b>	<b>2 Good dry surface</b>	<b>Fine</b>	<b>302</b>
	Vehicle 1	South bound	1st (kerb or left) lane	Within intersection	Left turn	Not obstructed				
	Vehicle 2	South bound	1st (kerb or left) lane	Approaching intersection	Left turn	Not obstructed				
<b>CORANDERRK/PARKES</b>	<b>2017-1182399</b>	<b>12/10/2017 9:25</b>	<b>Property Damage Only</b>			<b>6</b>	<b>0</b>	<b>2 Good dry surface</b>	<b>Fine</b>	<b>302</b>
	Vehicle 1	East bound	Left turn lane	Approaching intersection	Left turn	Not obstructed				
	Vehicle 2	East bound	Left turn lane	Approaching intersection	Left turn	Not obstructed				
<b>CORANDERRK/PARKES</b>	<b>2017-1136247</b>	<b>13/10/2017 13:20</b>	<b>Property Damage Only</b>			<b>6</b>	<b>0</b>	<b>2 Good dry surface</b>	<b>Fine</b>	<b>302</b>
	Vehicle 1	South bound	1st (kerb or left) lane	Within intersection	Left turn	Glare or dazzle				
	Vehicle 2	South bound	1st (kerb or left) lane	Within intersection	Left turn	Not obstructed				
<b>CORANDERRK/PARKES</b>	<b>2017-1208052</b>	<b>13/10/2017 19:15</b>	<b>Property Damage Only</b>			<b>6</b>	<b>0</b>	<b>3 Good dry surface</b>	<b>Fine</b>	<b>302</b>
	Vehicle 1	South bound	1st (kerb or left) lane	Approaching intersection	Left turn	Not obstructed				
	Vehicle 2	South bound	1st (kerb or left) lane	Approaching intersection	Straight ahead	Not obstructed				
	Vehicle 3	South bound	1st (kerb or left) lane	Approaching intersection	Straight ahead	Not obstructed				
<b>CORANDERRK/PARKES</b>	<b>2017-1174179</b>	<b>15/10/2017 15:30</b>	<b>Property Damage Only</b>			<b>6</b>	<b>0</b>	<b>2 Good dry surface</b>	<b>Fine</b>	<b>301</b>
	Vehicle 1	South bound	2nd lane	Approaching intersection	Straight ahead	Not obstructed				
	Vehicle 2	South bound	2nd lane	Approaching intersection	Straight ahead	Not known				
<b>CORANDERRK/PARKES</b>	<b>2017-1153912</b>	<b>15/10/2017 14:30</b>	<b>Property Damage Only</b>			<b>6</b>	<b>0</b>	<b>2 Good dry surface</b>	<b>Fine</b>	<b>302</b>
	Vehicle 1	South bound	1st (kerb or left) lane	Approaching intersection	Left turn	Not obstructed				
	Vehicle 2	South bound	1st (kerb or left) lane	Approaching intersection	Left turn	Not obstructed				
<b>CORANDERRK/PARKES</b>	<b>2017-1138154</b>	<b>16/10/2017 9:30</b>	<b>Property Damage Only</b>			<b>6</b>	<b>0</b>	<b>2 Good dry surface</b>	<b>Fine</b>	<b>301</b>
	Vehicle 1	North bound	1st (kerb or left) lane	Within intersection	Straight ahead	Not obstructed				
	Vehicle 2	North bound	1st (kerb or left) lane	Within intersection	Straight ahead	Not obstructed				
<b>CORANDERRK/PARKES</b>	<b>2017-1226837</b>	<b>19/10/2017 16:25</b>	<b>Property Damage Only</b>			<b>6</b>	<b>0</b>	<b>2 Good dry surface</b>	<b>Fine</b>	<b>302</b>
	Vehicle 1	South bound	1st (kerb or left) lane	Approaching intersection	Left turn	Not obstructed				
	Vehicle 2	South bound	1st (kerb or left) lane	Approaching intersection	Left turn	Not obstructed				
<b>CORANDERRK/PARKES</b>	<b>2017-1133261</b>	<b>21/10/2017 12:50</b>	<b>Property Damage Only</b>			<b>6</b>	<b>0</b>	<b>2 Good dry surface</b>	<b>Fine</b>	<b>302</b>
	Vehicle 1	South bound	1st (kerb or left) lane	Within intersection	Left turn	Not obstructed				
	Vehicle 2	South bound	1st (kerb or left) lane	Within intersection	Left turn	Not obstructed				
<b>CORANDERRK/PARKES</b>	<b>2017-1192796</b>	<b>22/10/2017 16:00</b>	<b>Property Damage Only</b>			<b>6</b>	<b>0</b>	<b>2 Wet surface</b>	<b>Cloudy or</b>	<b>301</b>
	Vehicle 1	South bound	2nd lane	Approaching intersection	Straight ahead	Not obstructed				
	Vehicle 2	South bound	2nd lane	Approaching intersection	Straight ahead	Not obstructed				
<b>CORANDERRK/PARKES</b>	<b>2017-1213124</b>	<b>23/10/2017 8:57</b>	<b>Property Damage Only</b>			<b>6</b>	<b>0</b>	<b>2 Good dry surface</b>	<b>Fine</b>	<b>302</b>
	Vehicle 1	East bound	Left turn lane	Approaching intersection	Left turn	Not obstructed				

	Vehicle 2	East bound	Left turn lane	Approaching intersection	Left turn	Not obstructed				
<b>CORANDERRK/PARKES</b>	<b>2017-1125729</b>	<b>24/10/2017 10:30 Property Damage Only</b>				<b>6</b>	<b>0</b>	<b>2 Good dry surface</b>	<b>Fine</b>	<b>303</b>
	Vehicle 1	South bound	2nd lane	Approaching intersection	Right turn	Not obstructed				
	Vehicle 2	South bound	2nd lane	Approaching intersection	Right turn	Not obstructed				
<b>CORANDERRK/PARKES</b>	<b>2017-1187657</b>	<b>24/10/2017 16:50 Property Damage Only</b>				<b>6</b>	<b>0</b>	<b>2 Good dry surface</b>	<b>Fine</b>	<b>301</b>
	Vehicle 1	South bound	2nd lane	Approaching intersection	Straight ahead	Not obstructed				
	Vehicle 2	South bound	2nd lane	Approaching intersection	Straight ahead	Not obstructed				
<b>CORANDERRK/PARKES</b>	<b>2017-1192551_2</b>	<b>27/10/2017 18:00 Property Damage Only</b>				<b>6</b>	<b>0</b>	<b>2 Good dry surface</b>	<b>Fine</b>	<b>301</b>
	Vehicle 1	South bound	1st (kerb or left) lane	Approaching intersection	Left turn	Not obstructed				
	Vehicle 2	South bound	1st (kerb or left) lane	Approaching intersection	Left turn	Not obstructed				
<b>CORANDERRK/PARKES</b>	<b>2017-1100745</b>	<b>29/10/2017 15:05 Property Damage Only</b>				<b>3</b>	<b>0</b>	<b>2 Good dry surface</b>	<b>Fine</b>	<b>309</b>
	Vehicle 1	East bound	2nd lane	Within intersection	Straight ahead	Not obstructed				
	Vehicle 2	East bound	3rd lane	Within intersection	Left turn	Not obstructed				
<b>CORANDERRK/PARKES</b>	<b>2017-1174135</b>	<b>1/11/2017 16:30 Property Damage Only</b>				<b>6</b>	<b>0</b>	<b>2 Good dry surface</b>	<b>Fine</b>	<b>302</b>
	Vehicle 1	South bound	1st (kerb or left) lane	Within intersection	Left turn	Not obstructed				
	Vehicle 2	South bound	1st (kerb or left) lane	Approaching intersection	Left turn	Not obstructed				
<b>CORANDERRK/PARKES</b>	<b>2017-1136246</b>	<b>4/11/2017 12:40 Property Damage Only</b>				<b>6</b>	<b>0</b>	<b>2 Good dry surface</b>	<b>Fine</b>	<b>302</b>
	Vehicle 1	South bound	1st (kerb or left) lane	Approaching intersection	Left turn	Not obstructed				
	Vehicle 2	South bound	1st (kerb or left) lane	Approaching intersection	Left turn	Not obstructed				
<b>CORANDERRK/PARKES</b>	<b>2017-1211246</b>	<b>20/11/2017 9:15 Property Damage Only</b>				<b>6</b>	<b>0</b>	<b>2 Good dry surface</b>	<b>Fine</b>	<b>301</b>
	Vehicle 1	East bound	2nd lane	Approaching intersection	Straight ahead	Not obstructed				
	Vehicle 2	East bound	2nd lane	Approaching intersection	Straight ahead	Not obstructed				
<b>CORANDERRK/PARKES</b>	<b>2017-1160056</b>	<b>20/11/2017 12:30 Property Damage Only</b>				<b>6</b>	<b>0</b>	<b>2 Good dry surface</b>	<b>Fine</b>	<b>301</b>
	Vehicle 1	South bound	1st (kerb or left) lane	Approaching intersection	Straight ahead	Not obstructed				
	Vehicle 2	South bound	1st (kerb or left) lane	Approaching intersection	Straight ahead	Not obstructed				
<b>CORANDERRK/PARKES</b>	<b>2017-1185720</b>	<b>21/11/2017 17:45 Property Damage Only</b>				<b>6</b>	<b>0</b>	<b>2 Good dry surface</b>	<b>Fine</b>	<b>301</b>
	Vehicle 1	East bound	2nd lane	Approaching intersection	Straight ahead	Not obstructed				
	Vehicle 2	East bound	2nd lane	Approaching intersection	Straight ahead	Not obstructed				
<b>CORANDERRK/PARKES</b>	<b>2017-1126950</b>	<b>2/12/2017 10:35 Property Damage Only</b>				<b>6</b>	<b>0</b>	<b>2 Wet surface</b>	<b>Light rain</b>	<b>302</b>
	Vehicle 1	South bound	Left turn lane	Approaching intersection	Left turn	Not obstructed				
	Vehicle 2	South bound	Left turn lane	Approaching intersection	Left turn	Not known				
<b>CORANDERRK/PARKES</b>	<b>2017-1140604</b>	<b>3/12/2017 13:30 Property Damage Only</b>				<b>6</b>	<b>0</b>	<b>2 Good dry surface</b>	<b>Fine</b>	<b>302</b>
	Vehicle 1	South bound	1st (kerb or left) lane	Within intersection	Left turn	Not obstructed				
	Vehicle 2	South bound	1st (kerb or left) lane	Approaching intersection	Left turn	Not obstructed				
<b>CORANDERRK/PARKES</b>	<b>2017-1188917</b>	<b>6/12/2017 18:00 Property Damage Only</b>				<b>6</b>	<b>0</b>	<b>2 Good dry surface</b>	<b>Cloudy or</b>	<b>302</b>
	Vehicle 1	East bound	Left turn lane	Within intersection	Left turn	Not obstructed				
	Vehicle 2	East bound	Left turn lane	Within intersection	Left turn	Not obstructed				

CORANDERRK/PARKES	2017-1148272	<b>8/12/2017 12:20 Property Damage Only</b>				6	0	2 Good dry surface	Fine	301
	Vehicle 1	East bound	1st (kerb or left) lane	Approaching intersection	Straight ahead	Not obstructed				
	Vehicle 2	East bound	1st (kerb or left) lane	Approaching intersection	Straight ahead	Not obstructed				
CORANDERRK/PARKES	2017-1097629	<b>11/12/2017 8:58 Property Damage Only</b>				6	0	3 Good dry surface	Fine	302
	Vehicle 1	South bound	1st (kerb or left) lane	Approaching intersection	Straight ahead	Not obstructed				
	Vehicle 2	South bound	1st (kerb or left) lane	Within intersection	Left turn	Not obstructed				
CORANDERRK/PARKES	2017-1156377	<b>14/12/2017 12:45 Property Damage Only</b>				6	0	2 Good dry surface	Fine	301
	Vehicle 1	South bound	Right turn lane	Within intersection	Straight ahead	Not obstructed				
	Vehicle 2	South bound	Right turn lane	Approaching intersection	Straight ahead	Not known				
CORANDERRK/PARKES	2017-1172805	<b>15/12/2017 16:50 Property Damage Only</b>				2	0	2 Good dry surface	Fine	104
	Vehicle 1	East bound	2nd lane	Within intersection	Straight ahead	Not obstructed				
	Vehicle 2	South bound	2nd lane	Within intersection	Right turn	Not obstructed				
CORANDERRK/PARKES	2017-1172801	<b>15/12/2017 16:30 Property Damage Only</b>				6	0	2 Good dry surface	Fine	302
	Vehicle 1	East bound	Left turn lane	Within intersection	Left turn	Not obstructed				
	Vehicle 2	East bound	Left turn lane	Within intersection	Left turn	Not obstructed				
CORANDERRK/PARKES	2017-1117842	<b>16/12/2017 17:45 Property Damage Only</b>				6	0	2 Good dry surface	Fine	302
	Vehicle 1	South bound	1st (kerb or left) lane	Approaching intersection	Left turn	Not obstructed				
	Vehicle 2	South bound	1st (kerb or left) lane	Approaching intersection	Left turn	Not obstructed				
CORANDERRK/PARKES	2017-1174052_2	<b>18/12/2017 13:30 Property Damage Only</b>				6	0	2 Good dry surface	Fine	302
	Vehicle 1	South bound	1st (kerb or left) lane	Approaching intersection	Left turn	Not obstructed				
	Vehicle 2	South bound	1st (kerb or left) lane	Approaching intersection	Unknown	Not obstructed				
CORANDERRK/PARKES	2017-1137620	<b>18/12/2017 16:40 Property Damage Only</b>				6	0	2 Good dry surface	Fine	303
	Vehicle 1	South bound	Right turn lane	Approaching intersection	Right turn	Not obstructed				
	Vehicle 2	South bound	Right turn lane	Approaching intersection	Right turn	Not known				
CORANDERRK/PARKES	2017-1147902	<b>19/12/2017 13:58 Property Damage Only</b>				6	0	2 Good dry surface	Fine	302
	Vehicle 1	South bound	1st (kerb or left) lane	Approaching intersection	Left turn	Not obstructed				
	Vehicle 2	South bound	1st (kerb or left) lane	Approaching intersection	Left turn	Not obstructed				
CORANDERRK/PARKES	2017-1178174	<b>21/12/2017 17:05 Property Damage Only</b>				6	0	2 Good dry surface	Fine	301
	Vehicle 1	South bound	Right turn lane	Within intersection	Straight ahead	Not obstructed				
	Vehicle 2	South bound	Right turn lane	Approaching intersection	Straight ahead	Not obstructed				
CORANDERRK/PARKES	2017-1131339	<b>22/12/2017 12:30 Property Damage Only</b>				3	0	2 Good dry surface	Fine	307
	Vehicle 1	North bound	1st (kerb or left) lane	Within intersection	Straight ahead	Not obstructed				
	Vehicle 2	North bound	2nd lane	Within intersection	Straight ahead	Not obstructed				
CORANDERRK/PARKES	2017-1131246	<b>22/12/2017 10:40 Property Damage Only</b>				6	0	2 Good dry surface	Fine	302
	Vehicle 1	South bound	1st (kerb or left) lane	Approaching intersection	Left turn	Not obstructed				
	Vehicle 2	South bound	1st (kerb or left) lane	Approaching intersection	Left turn	Not known				

CORANDERRK/PARKES	2017-1099653	31/12/2017 21:30 Property Damage Only				3	0	2 Good dry surface	Fine	308
	Vehicle 1	South bound	2nd lane	Within intersection	Right turn	Not obstructed				
	Vehicle 2	South bound	1st (kerb or left) lane	Within intersection	Right turn	Not obstructed				
CORANDERRK/PARKES	2018-1141296	5/01/2018 16:45 Property Damage Only				6	0	2 Good dry surface	Fine	302
	Vehicle 1	South bound	1st (kerb or left) lane	Within intersection	Left turn	Not obstructed				
	Vehicle 2	South bound	1st (kerb or left) lane	Approaching intersection	Left turn	Not obstructed				
CORANDERRK/PARKES	2018-1087984	9/01/2018 11:30 Property Damage Only				6	0	2 Good dry surface	Fine	301
	Vehicle 1	East bound	1st (kerb or left) lane	Within intersection	Straight ahead	Not obstructed				
	Vehicle 2	East bound	1st (kerb or left) lane	Within intersection	Straight ahead	Not obstructed				
CORANDERRK/PARKES	2018-1139951	10/01/2018 11:45 Property Damage Only				6	0	2 Good dry surface	Fine	301
	Vehicle 1	South bound	Right turn lane	Approaching intersection	Straight ahead	Not obstructed				
	Vehicle 2	South bound	Right turn lane	Approaching intersection	Straight ahead	Not obstructed				
CORANDERRK/PARKES	2018-1149054	16/01/2018 10:15 Property Damage Only				3	0	2 Good dry surface	Fine	309
	Vehicle 1	South bound	1st (kerb or left) lane	Within intersection	Right turn	Not obstructed				
	Vehicle 2	South bound	2nd lane	Within intersection	Left turn	Not known				
CORANDERRK/PARKES	2018-1158215	24/01/2018 14:45 Property Damage Only				6	0	2 Good dry surface	Fine	302
	Vehicle 1	South bound	1st (kerb or left) lane	Within intersection	Left turn	Not obstructed				
	Vehicle 2	South bound	1st (kerb or left) lane	Within intersection	Left turn	Not obstructed				
CORANDERRK/PARKES	2018-2169831	25/01/2018 18:10 Injury		Received medical treatme		6	1	2 Good dry surface	Fine	301
	Vehicle 1	South bound	Unknown	Within intersection	Straight ahead	Not known				
	Vehicle 2	South bound	Unknown	Within intersection	Straight ahead	Not known				
CORANDERRK/PARKES	2018-1117269	29/01/2018 10:00 Property Damage Only				6	0	3 Good dry surface	Fine	301
	Vehicle 1	East bound	Left turn lane	Approaching intersection	Left turn	Not obstructed				
	Vehicle 2	East bound	Left turn lane	Approaching intersection	Left turn	Not obstructed				
	Vehicle 3	East bound	Left turn lane	Approaching intersection	Left turn	Not obstructed				
CORANDERRK/PARKES	2018-1184182	7/02/2018 18:00 Property Damage Only				6	0	2 Good dry surface	Fine	302
	Vehicle 1	East bound	Left turn lane	Within intersection	Left turn	Not obstructed				
	Vehicle 2	East bound	Left turn lane	Within intersection	Left turn	Not obstructed				
CORANDERRK/PARKES	2018-1102362	14/02/2018 9:30 Property Damage Only				6	0	2 Good dry surface	Fine	302
	Vehicle 1	East bound	Left turn lane	Within intersection	Left turn	Not obstructed				
	Vehicle 2	East bound	Left turn lane	Within intersection	Left turn	Not obstructed				
CORANDERRK/PARKES	2018-1182414	15/02/2018 17:27 Property Damage Only				6	0	2 Good dry surface	Fine	303
	Vehicle 1	South bound	1st (kerb or left) lane	Within intersection	Right turn	Not obstructed				
	Vehicle 2	South bound	1st (kerb or left) lane	Approaching intersection	Straight ahead	Not known				
CORANDERRK/PARKES	2018-1171055	22/02/2018 16:48 Property Damage Only				2	0	2 Good dry surface	Fine	107
	Vehicle 1	East bound	2nd lane	Within intersection	Straight ahead	Not obstructed				
	Vehicle 2	South bound	1st (kerb or left) lane	Within intersection	Left turn	Not obstructed				

CORANDERRK/PARKES	2018-1068655	<b>23/02/2018 21:25 Property Damage Only</b>				<b>3</b>	<b>0</b>	<b>2 Good dry surface</b>	<b>Fine</b>	<b>308</b>
	Vehicle 1	South bound	2nd lane	Within intersection	Right turn	Not obstructed				
Vehicle 2	South bound	1st (kerb or left) lane	Within intersection	Right turn	Not known					
CORANDERRK/PARKES	2018-1194538	<b>23/02/2018 12:35 Property Damage Only</b>				<b>6</b>	<b>0</b>	<b>2 Good dry surface</b>	<b>Fine</b>	<b>302</b>
	Vehicle 1	South bound	1st (kerb or left) lane	Within intersection	Left turn	Not obstructed				
Vehicle 2	South bound	1st (kerb or left) lane	Within intersection	Left turn	Not obstructed					
CORANDERRK/PARKES	2018-1158072	<b>3/03/2018 10:25 Property Damage Only</b>				<b>6</b>	<b>0</b>	<b>2 Good dry surface</b>	<b>Fine</b>	<b>302</b>
	Vehicle 1	South bound	Left turn lane	Within intersection	Left turn	Not obstructed				
Vehicle 2	South bound	Left turn lane	Within intersection	Left turn	Not obstructed					
CORANDERRK/PARKES	2018-1126131	<b>5/03/2018 9:10 Property Damage Only</b>				<b>6</b>	<b>0</b>	<b>2 Good dry surface</b>	<b>Fine</b>	<b>302</b>
	Vehicle 1	East bound	Left turn lane	Within intersection	Left turn	Not obstructed				
Vehicle 2	East bound	Left turn lane	Approaching intersection	Left turn	Not known					
CORANDERRK/PARKES	2018-1132243	<b>16/03/2018 17:30 Property Damage Only</b>				<b>6</b>	<b>0</b>	<b>2 Good dry surface</b>	<b>Fine</b>	<b>302</b>
	Vehicle 1	South bound	1st (kerb or left) lane	Within intersection	Left turn	Not obstructed				
Vehicle 2	South bound	1st (kerb or left) lane	Within intersection	Left turn	Not obstructed					
CORANDERRK/PARKES	2018-2230047	<b>23/03/2018 20:15 Property Damage Only</b>				<b>3</b>	<b>0</b>	<b>2 Good dry surface</b>	<b>Fine</b>	<b>307</b>
	Vehicle 1	East bound	2nd lane	Approaching intersection	Straight ahead	Not obstructed				
Vehicle 2	East bound	3rd lane	Approaching intersection	Straight ahead	Not obstructed					
CORANDERRK/PARKES	2018-1165258	<b>4/04/2018 11:15 Property Damage Only</b>				<b>6</b>	<b>0</b>	<b>2 Good dry surface</b>	<b>Fine</b>	<b>302</b>
	Vehicle 1	East bound	Left turn lane	Within intersection	Left turn	Not obstructed				
Vehicle 2	East bound	Left turn lane	Within intersection	Left turn	Not obstructed					
CORANDERRK/PARKES	2018-1091153	<b>6/04/2018 17:14 Property Damage Only</b>				<b>6</b>	<b>0</b>	<b>2 Good dry surface</b>	<b>Fine</b>	<b>302</b>
	Vehicle 1	South bound	1st (kerb or left) lane	Within intersection	Left turn	Glare or dazzle				
Vehicle 2	South bound	1st (kerb or left) lane	Approaching intersection	Left turn	Not known					
CORANDERRK/PARKES	2018-1070852	<b>6/04/2018 16:20 Property Damage Only</b>				<b>2</b>	<b>0</b>	<b>2 Good dry surface</b>	<b>Fine</b>	<b>104</b>
	Vehicle 1	East bound	2nd lane	Within intersection	Straight ahead	Not obstructed				
Vehicle 2	South bound	1st (kerb or left) lane	Within intersection	Right turn	Not obstructed					
CORANDERRK/PARKES	2018-1098289	<b>11/04/2018 17:00 Property Damage Only</b>				<b>6</b>	<b>0</b>	<b>2 Good dry surface</b>	<b>Fine</b>	<b>302</b>
	Vehicle 1	South bound	1st (kerb or left) lane	Approaching intersection	Left turn	Not obstructed				
Vehicle 2	South bound	1st (kerb or left) lane	Approaching intersection	Left turn	Not known					
CORANDERRK/PARKES	2018-1124832	<b>13/04/2018 11:15 Property Damage Only</b>				<b>6</b>	<b>0</b>	<b>2 Good dry surface</b>	<b>Fine</b>	<b>302</b>
	Vehicle 1	South bound	1st (kerb or left) lane	Within intersection	Left turn	Not obstructed				
Vehicle 2	South bound	1st (kerb or left) lane	Approaching intersection	Straight ahead	Not obstructed					
CORANDERRK/PARKES	2018-1097111	<b>15/04/2018 10:55 Property Damage Only</b>				<b>6</b>	<b>0</b>	<b>2 Good dry surface</b>	<b>Fine</b>	<b>301</b>
	Vehicle 1	South bound	1st (kerb or left) lane	Within intersection	Straight ahead	Not obstructed				
Vehicle 2	South bound	1st (kerb or left) lane	Approaching intersection	Straight ahead	Not obstructed					

CORANDERRK/PARKES	2018-2176876	8/05/2018 13:10 Property Damage Only				3	0	2 Good dry surface	Fine	305
		Vehicle 1	East bound	2nd lane	Within intersection					
Vehicle 2	East bound	3rd lane	Within intersection	Straight ahead	Not obstructed					
CORANDERRK/PARKES	2018-1173396	9/05/2018 8:30 Property Damage Only				6	0	2 Good dry surface	Fine	302
		Vehicle 1	East bound	Left turn lane	Within intersection					
Vehicle 2	East bound	Left turn lane	Within intersection	Left turn	Not obstructed					
CORANDERRK/PARKES	2018-1214505	9/05/2018 17:45 Property Damage Only				6	0	2 Good dry surface	Fine	302
		Vehicle 1	South bound	1st (kerb or left) lane	Approaching intersection					
Vehicle 2	South bound	1st (kerb or left) lane	Approaching intersection	Left turn	Not obstructed					
CORANDERRK/PARKES	2018-1185785	11/05/2018 8:32 Property Damage Only				6	0	2 Good dry surface	Fine	302
		Vehicle 1	South bound	1st (kerb or left) lane	Within intersection					
Vehicle 2	South bound	1st (kerb or left) lane	Within intersection	Left turn	Not obstructed					
CORANDERRK/PARKES	2018-1148915	12/05/2018 13:30 Property Damage Only				6	0	2 Wet surface	Light rain	302
		Vehicle 1	South bound	1st (kerb or left) lane	Within intersection					
Vehicle 2	South bound	Left turn lane	Within intersection	Left turn	Not obstructed					
CORANDERRK/PARKES	2018-1081197	18/05/2018 7:40 Property Damage Only				6	0	2 Good dry surface	Fine	302
		Vehicle 1	South bound	1st (kerb or left) lane	Approaching intersection					
Vehicle 2	South bound	1st (kerb or left) lane	Approaching intersection	Left turn	Not obstructed					
CORANDERRK/PARKES	2018-1176005	24/05/2018 16:30 Property Damage Only				1	0	2 Good dry surface	Fine	202
		Vehicle 1	West bound	Right turn lane	Within intersection					
Vehicle 2	East bound	2nd lane	Within intersection	Straight ahead	Not known					
CORANDERRK/PARKES	2018-1134168	29/05/2018 11:07 Property Damage Only				6	0	2 Good dry surface	Fine	302
		Vehicle 1	South bound	1st (kerb or left) lane	Approaching intersection					
Vehicle 2	South bound	1st (kerb or left) lane	Approaching intersection	Left turn	Not obstructed					
CORANDERRK/PARKES	2018-1092660	5/06/2018 9:18 Property Damage Only				6	0	2 Good dry surface	Fine	302
		Vehicle 1	East bound	Left turn lane	Within intersection					
Vehicle 2	East bound	Left turn lane	Within intersection	Left turn	Not obstructed					
CORANDERRK/PARKES	2018-1210616	8/06/2018 19:30 Property Damage Only				6	0	2 Good dry surface	Fine	302
		Vehicle 1	South bound	1st (kerb or left) lane	Within intersection					
Vehicle 2	South bound	1st (kerb or left) lane	Approaching intersection	Straight ahead	Not obstructed					
CORANDERRK/PARKES	2018-1160127	21/06/2018 14:50 Property Damage Only				3	0	2 Good dry surface	Fine	305
		Vehicle 1	East bound	1st (kerb or left) lane	Within intersection					
Vehicle 2	East bound	2nd lane	Within intersection	Straight ahead	Not obstructed					
CORANDERRK/PARKES	2018-1226713	22/06/2018 18:00 Property Damage Only				6	0	2 Good dry surface	Fine	302
		Vehicle 1	East bound	Left turn lane	Within intersection					
Vehicle 2	East bound	Left turn lane	Within intersection	Straight ahead	Not obstructed					
CORANDERRK/PARKES	2018-1144269	29/06/2018 10:30 Property Damage Only				1	0	2 Good dry surface	Fine	202

	Vehicle 1	East bound	2nd lane	Within intersection	Straight ahead	Not obstructed				
	Vehicle 2	West bound	2nd lane	Within intersection	Right turn	Not obstructed				
<b>CORANDERRK/PARKES</b>	<b>2018-1204988</b>	<b>2/07/2018 15:30</b>	<b>Property Damage Only</b>			<b>6</b>	<b>0</b>	<b>2 Good dry surface</b>	<b>Fine</b>	<b>301</b>
	Vehicle 1	South bound	Right turn lane	Approaching intersection	Straight ahead	Not obstructed				
	Vehicle 2	South bound	Right turn lane	Approaching intersection	Straight ahead	Not known				
<b>CORANDERRK/PARKES</b>	<b>2018-1191805</b>	<b>5/07/2018 18:30</b>	<b>Property Damage Only</b>			<b>6</b>	<b>0</b>	<b>2 Good dry surface</b>	<b>Fine</b>	<b>302</b>
	Vehicle 1	South bound	1st (kerb or left) lane	Approaching intersection	Left turn	Not obstructed				
	Vehicle 2	South bound	1st (kerb or left) lane	Within intersection	Left turn	Not obstructed				
<b>CORANDERRK/PARKES</b>	<b>2018-1093952</b>	<b>12/07/2018 7:30</b>	<b>Property Damage Only</b>			<b>6</b>	<b>0</b>	<b>2 Good dry surface</b>	<b>Fine</b>	<b>301</b>
	Vehicle 1	South bound	1st (kerb or left) lane	Approaching intersection	Straight ahead	Not obstructed				
	Vehicle 2	South bound	1st (kerb or left) lane	Approaching intersection	Straight ahead	Not known				
<b>CORANDERRK/PARKES</b>	<b>2018-1210270</b>	<b>15/07/2018 5:00</b>	<b>Property Damage Only</b>			<b>19</b>	<b>0</b>	<b>1 Loose surface</b>	<b>Fog</b>	<b>707</b>
	Vehicle 1	North bound	2nd lane	Within intersection	Right turn	Windscreen, fog, etc				
<b>CORANDERRK/PARKES</b>	<b>2018-1193457</b>	<b>28/07/2018 13:00</b>	<b>Property Damage Only</b>			<b>6</b>	<b>0</b>	<b>2 Good dry surface</b>	<b>Fine</b>	<b>302</b>
	Vehicle 1	East bound	Left turn lane	Within intersection	Left turn	Not obstructed				
	Vehicle 2	East bound	Left turn lane	Within intersection	Left turn	Not obstructed				
<b>CORANDERRK/PARKES</b>	<b>2018-1160912</b>	<b>6/08/2018 15:50</b>	<b>Property Damage Only</b>			<b>6</b>	<b>0</b>	<b>2 Good dry surface</b>	<b>Fine</b>	<b>302</b>
	Vehicle 1	South bound	1st (kerb or left) lane	Within intersection	Left turn	Not obstructed				
	Vehicle 2	South bound	1st (kerb or left) lane	Within intersection	Straight ahead	Not known				
<b>CORANDERRK/PARKES</b>	<b>2018-1100028</b>	<b>7/08/2018 8:18</b>	<b>Property Damage Only</b>			<b>6</b>	<b>0</b>	<b>2 Wet surface</b>	<b>Light rain</b>	<b>302</b>
	Vehicle 1	East bound	Left turn lane	Approaching intersection	Left turn	Not obstructed				
	Vehicle 2	East bound	Left turn lane	Approaching intersection	Left turn	Not obstructed				
<b>CORANDERRK/PARKES</b>	<b>2018-1101301</b>	<b>9/08/2018 12:10</b>	<b>Property Damage Only</b>			<b>6</b>	<b>0</b>	<b>2 Good dry surface</b>	<b>Fine</b>	<b>301</b>
	Vehicle 1	South bound	1st (kerb or left) lane	Approaching intersection	Straight ahead	Not obstructed				
	Vehicle 2	South bound	1st (kerb or left) lane	Approaching intersection	Straight ahead	Not obstructed				
<b>CORANDERRK/PARKES</b>	<b>2018-1203300</b>	<b>12/08/2018 13:15</b>	<b>Property Damage Only</b>			<b>6</b>	<b>0</b>	<b>2 Good dry surface</b>	<b>Fine</b>	<b>302</b>
	Vehicle 1	South bound	Left turn lane	Within intersection	Left turn	Glare or dazzle				
	Vehicle 2	South bound	Left turn lane	Within intersection	Left turn	Not known				
<b>CORANDERRK/PARKES</b>	<b>2018-1112514</b>	<b>17/08/2018 10:00</b>	<b>Property Damage Only</b>			<b>6</b>	<b>0</b>	<b>2 Good dry surface</b>	<b>Fine</b>	<b>302</b>
	Vehicle 1	East bound	Left turn lane	Within intersection	Left turn	Not obstructed				
	Vehicle 2	East bound	Left turn lane	Within intersection	Left turn	Not obstructed				
<b>CORANDERRK/PARKES</b>	<b>2018-1173692</b>	<b>21/08/2018 11:25</b>	<b>Property Damage Only</b>			<b>6</b>	<b>0</b>	<b>2 Good dry surface</b>	<b>Fine</b>	<b>302</b>
	Vehicle 1	South bound	1st (kerb or left) lane	Approaching intersection	Left turn	Not obstructed				
	Vehicle 2	South bound	1st (kerb or left) lane	Approaching intersection	Left turn	Not obstructed				
<b>CORANDERRK/PARKES</b>	<b>2018-1120217</b>	<b>25/08/2018 8:50</b>	<b>Property Damage Only</b>			<b>3</b>	<b>0</b>	<b>2 Good dry surface</b>	<b>Fine</b>	<b>307</b>
	Vehicle 1	East bound	2nd lane	Within intersection	Straight ahead	Not obstructed				
	Vehicle 2	East bound	1st (kerb or left) lane	Within intersection	Straight ahead	Not obstructed				

CORANDERRK/PARKES	2018-1139253	<b>27/08/2018 18:00 Property Damage Only</b>				6	0	2 Good dry surface	Fine	302
	Vehicle 1	South bound	1st (kerb or left) lane	Approaching intersection	Left turn	Not obstructed				
	Vehicle 2	South bound	1st (kerb or left) lane	Approaching intersection	Left turn	Not known				
CORANDERRK/PARKES	2018-1094401	<b>29/08/2018 8:15 Property Damage Only</b>				3	0	2 Good dry surface	Fine	308
	Vehicle 1	South bound	2nd lane	Within intersection	Right turn	Not obstructed				
	Vehicle 2	West bound	1st (kerb or left) lane	Within intersection	Right turn	Not obstructed				
CORANDERRK/PARKES	2018-1134123	<b>31/08/2018 0:30 Property Damage Only</b>				3	0	2 Wet surface	Light rain	309
	Vehicle 1	South bound	1st (kerb or left) lane	Within intersection	Right turn	Not obstructed				
	Vehicle 2	South bound	2nd lane	Within intersection	Left turn	Not obstructed				
CORANDERRK/PARKES	2018-2126965	<b>6/09/2018 8:45 Property Damage Only</b>				6	0	3 Good dry surface	Fine	301
	Vehicle 1	West bound	Right turn lane	Approaching intersection	Straight ahead	Not obstructed				
	Vehicle 2	West bound	Right turn lane	Approaching intersection	Straight ahead	Not obstructed				
	Vehicle 3	West bound	Right turn lane	Approaching intersection	Straight ahead	Not obstructed				
CORANDERRK/PARKES	2018-1097320	<b>12/09/2018 8:25 Property Damage Only</b>				6	0	2 Good dry surface	Fine	302
	Vehicle 1	South bound	1st (kerb or left) lane	Within intersection	Left turn	Not obstructed				
	Vehicle 2	South bound	1st (kerb or left) lane	Approaching intersection	Left turn	Not known				
CORANDERRK/PARKES	2018-1110759	<b>16/09/2018 10:40 Property Damage Only</b>				2	0	2 Good dry surface	Fine	104
	Vehicle 1	South bound	Right turn lane	Within intersection	Right turn	Not obstructed				
	Vehicle 2	East bound	2nd lane	Within intersection	Straight ahead	Not obstructed				
CORANDERRK/PARKES	2018-2151431_2	<b>16/09/2018 13:08 Property Damage Only</b>				6	0	2 Good dry surface	Fine	301
	Vehicle 1	East bound	2nd lane	Approaching intersection	Straight ahead	Not obstructed				
	Vehicle 2	East bound	2nd lane	Approaching intersection	Straight ahead	Not obstructed				
CORANDERRK/PARKES	2018-1188003	<b>20/09/2018 17:50 Property Damage Only</b>				6	0	2 Good dry surface	Fine	302
	Vehicle 1	South bound	1st (kerb or left) lane	Within intersection	Left turn	Not obstructed				
	Vehicle 2	South bound	1st (kerb or left) lane	Within intersection	Left turn	Not obstructed				
CORANDERRK/PARKES	2018-1146180	<b>20/09/2018 7:15 Property Damage Only</b>				6	0	2 Good dry surface	Fine	302
	Vehicle 1	South bound	1st (kerb or left) lane	Within intersection	Left turn	Not obstructed				
	Vehicle 2	South bound	1st (kerb or left) lane	Approaching intersection	Left turn	Not obstructed				
CORANDERRK/PARKES	2018-1110575	<b>30/09/2018 15:05 Property Damage Only</b>				6	0	2 Good dry surface	Fine	301
	Vehicle 1	South bound	1st (kerb or left) lane	Within intersection	Straight ahead	Not obstructed				
	Vehicle 2	South bound	1st (kerb or left) lane	Within intersection	Straight ahead	Not obstructed				
CORANDERRK/PARKES	2018-1194768	<b>10/10/2018 18:20 Property Damage Only</b>				6	0	3 Good dry surface	Fine	302
	Vehicle 1	East bound	Left turn lane	Within intersection	Left turn	Not obstructed				
	Vehicle 2	East bound	Left turn lane	Within intersection	Left turn	Not obstructed				
	Vehicle 3	East bound	Left turn lane	Approaching intersection	Left turn	Not known				
CORANDERRK/PARKES	2018-1207329	<b>12/10/2018 12:00 Property Damage Only</b>				6	0	2 Good dry surface	Fine	302
	Vehicle 1	South bound	1st (kerb or left) lane	Within intersection	Left turn	Not obstructed				

	Vehicle 2	South bound	1st (kerb or left) lane	Within intersection	Left turn	Not obstructed				
<b>CORANDERRK/PARKES</b>	<b>2018-1101248</b>	<b>17/10/2018 17:45</b>	<b>Property Damage Only</b>			<b>6</b>	<b>0</b>	<b>2 Good dry surface</b>	<b>Fine</b>	<b>302</b>
	Vehicle 1	South bound	Left turn lane	Within intersection	Left turn	Not obstructed				
	Vehicle 2	South bound	Left turn lane	Within intersection	Left turn	Not obstructed				
<b>CORANDERRK/PARKES</b>	<b>2018-1080234</b>	<b>18/10/2018 7:15</b>	<b>Property Damage Only</b>			<b>6</b>	<b>0</b>	<b>2 Good dry surface</b>	<b>Fine</b>	<b>302</b>
	Vehicle 1	South bound	1st (kerb or left) lane	Approaching intersection	Straight ahead	Not obstructed				
	Vehicle 2	South bound	1st (kerb or left) lane	Within intersection	Left turn	Not obstructed				
<b>CORANDERRK/PARKES</b>	<b>2018-1228479</b>	<b>21/10/2018 10:55</b>	<b>Property Damage Only</b>			<b>6</b>	<b>0</b>	<b>2 Good dry surface</b>	<b>Fine</b>	<b>301</b>
	Vehicle 1	East bound	2nd lane	Approaching intersection	Straight ahead	Not obstructed				
	Vehicle 2	East bound	2nd lane	Approaching intersection	Straight ahead	Not obstructed				
<b>CORANDERRK/PARKES</b>	<b>2018-1148646</b>	<b>22/10/2018 8:10</b>	<b>Property Damage Only</b>			<b>6</b>	<b>0</b>	<b>2 Good dry surface</b>	<b>Fine</b>	<b>301</b>
	Vehicle 1	East bound	2nd lane	Approaching intersection	Straight ahead	Not obstructed				
	Vehicle 2	East bound	2nd lane	Approaching intersection	Straight ahead	Not known				
<b>CORANDERRK/PARKES</b>	<b>2018-1159157</b>	<b>23/10/2018 14:15</b>	<b>Property Damage Only</b>			<b>6</b>	<b>0</b>	<b>2 Good dry surface</b>	<b>Fine</b>	<b>302</b>
	Vehicle 1	South bound	1st (kerb or left) lane	Within intersection	Left turn	Not obstructed				
	Vehicle 2	South bound	1st (kerb or left) lane	Approaching intersection	Straight ahead	Not obstructed				
<b>CORANDERRK/PARKES</b>	<b>2018-1074238</b>	<b>24/10/2018 9:15</b>	<b>Property Damage Only</b>			<b>1</b>	<b>0</b>	<b>2 Good dry surface</b>	<b>Fine</b>	<b>202</b>
	Vehicle 1	West bound	Right turn lane	Within intersection	Right turn	Not obstructed				
	Vehicle 2	East bound	1st (kerb or left) lane	Within intersection	Straight ahead	Not obstructed				
<b>CORANDERRK/PARKES</b>	<b>2018-1113707</b>	<b>25/10/2018 18:50</b>	<b>Property Damage Only</b>			<b>6</b>	<b>0</b>	<b>2 Good dry surface</b>	<b>Fine</b>	<b>302</b>
	Vehicle 1	East bound	Left turn lane	Approaching intersection	Left turn	Not obstructed				
	Vehicle 2	East bound	Left turn lane	Approaching intersection	Left turn	Not obstructed				
<b>CORANDERRK/PARKES</b>	<b>2018-2219778</b>	<b>31/10/2018 15:10</b>	<b>Injury</b>	<b>Admitted to hospital</b>		<b>6</b>	<b>1</b>	<b>3 Good dry surface</b>	<b>Fine</b>	<b>302</b>
	Vehicle 1	East bound	Left turn lane	Approaching intersection	Left turn	Not known				
	Vehicle 2	East bound	Left turn lane	Approaching intersection	Left turn	Not known				
	Vehicle 3	East bound	Left turn lane	Approaching intersection	Left turn	Not known				
<b>CORANDERRK/PARKES</b>	<b>2018-1223854</b>	<b>7/11/2018 12:25</b>	<b>Property Damage Only</b>			<b>6</b>	<b>0</b>	<b>2 Wet surface</b>	<b>Light rain</b>	<b>301</b>
	Vehicle 1	East bound	2nd lane	Approaching intersection	Straight ahead	Not obstructed				
	Vehicle 2	East bound	2nd lane	Approaching intersection	Straight ahead	Not obstructed				
<b>CORANDERRK/PARKES</b>	<b>2018-1138173</b>	<b>8/11/2018 13:30</b>	<b>Property Damage Only</b>			<b>6</b>	<b>0</b>	<b>2 Good dry surface</b>	<b>Fine</b>	<b>301</b>
	Vehicle 1	South bound	1st (kerb or left) lane	Approaching intersection	Straight ahead	Not obstructed				
	Vehicle 2	South bound	1st (kerb or left) lane	Approaching intersection	Straight ahead	Not obstructed				
<b>CORANDERRK/PARKES</b>	<b>2018-1190219</b>	<b>10/11/2018 18:50</b>	<b>Property Damage Only</b>			<b>6</b>	<b>0</b>	<b>2 Good dry surface</b>	<b>Fine</b>	<b>302</b>
	Vehicle 1	East bound	Left turn lane	Within intersection	Left turn	Not obstructed				
	Vehicle 2	East bound	Left turn lane	Within intersection	Left turn	Not obstructed				
<b>CORANDERRK/PARKES</b>	<b>2018-1131414</b>	<b>13/11/2018 13:45</b>	<b>Property Damage Only</b>			<b>6</b>	<b>0</b>	<b>2 Good dry surface</b>	<b>Fine</b>	<b>302</b>
	Vehicle 1	South bound	1st (kerb or left) lane	Within intersection	Left turn	Not obstructed				

	Vehicle 2	South bound	1st (kerb or left) lane	Within intersection	Left turn	Not obstructed				
<b>CORANDERRK/PARKES</b>	<b>2018-1131449</b>	<b>14/11/2018 9:03 Property Damage Only</b>				<b>2</b>	<b>0</b>	<b>2 Wet surface</b>	<b>Light rain</b>	<b>104</b>
	Vehicle 1	South bound	1st (kerb or left) lane	Within intersection	Right turn	Not obstructed				
	Vehicle 2	East bound	2nd lane	Within intersection	Straight ahead	Not obstructed				
<b>CORANDERRK/PARKES</b>	<b>2018-1193812</b>	<b>14/11/2018 18:00 Property Damage Only</b>				<b>6</b>	<b>0</b>	<b>2 Good dry surface</b>	<b>Fine</b>	<b>302</b>
	Vehicle 1	South bound	Left turn lane	Within intersection	Left turn	Not obstructed				
	Vehicle 2	South bound	Left turn lane	Within intersection	Left turn	Not obstructed				
<b>CORANDERRK/PARKES</b>	<b>2018-1173996</b>	<b>17/11/2018 15:00 Property Damage Only</b>				<b>2</b>	<b>0</b>	<b>2 Good dry surface</b>	<b>Fine</b>	<b>104</b>
	Vehicle 1	East bound	1st (kerb or left) lane	Within intersection	Straight ahead	Not obstructed				
	Vehicle 2	South bound	1st (kerb or left) lane	Within intersection	Right turn	Not obstructed				
<b>CORANDERRK/PARKES</b>	<b>2018-1212010</b>	<b>25/11/2018 17:10 Property Damage Only</b>				<b>6</b>	<b>0</b>	<b>2 Wet surface</b>	<b>Cloudy or</b>	<b>302</b>
	Vehicle 1	South bound	1st (kerb or left) lane	Approaching intersection	Left turn	Not obstructed				
	Vehicle 2	South bound	1st (kerb or left) lane	Approaching intersection	Left turn	Not obstructed				
<b>CORANDERRK/PARKES</b>	<b>2018-1100267</b>	<b>26/11/2018 18:05 Property Damage Only</b>				<b>6</b>	<b>0</b>	<b>2 Good dry surface</b>	<b>Fine</b>	<b>301</b>
	Vehicle 1	South bound	1st (kerb or left) lane	Approaching intersection	Straight ahead	Not obstructed				
	Vehicle 2	South bound	1st (kerb or left) lane	Approaching intersection	Straight ahead	Not obstructed				
<b>CORANDERRK/PARKES</b>	<b>2018-1183545</b>	<b>27/11/2018 13:30 Property Damage Only</b>				<b>6</b>	<b>0</b>	<b>2 Good dry surface</b>	<b>Fine</b>	<b>302</b>
	Vehicle 1	East bound	Left turn lane	Approaching intersection	Straight ahead	Not obstructed				
	Vehicle 2	East bound	Left turn lane	Within intersection	Left turn	Not obstructed				
<b>CORANDERRK/PARKES</b>	<b>2018-1173261</b>	<b>27/11/2018 17:10 Property Damage Only</b>				<b>6</b>	<b>0</b>	<b>2 Good dry surface</b>	<b>Fine</b>	<b>302</b>
	Vehicle 1	South bound	1st (kerb or left) lane	Approaching intersection	Left turn	Not obstructed				
	Vehicle 2	South bound	1st (kerb or left) lane	Approaching intersection	Left turn	Not obstructed				
<b>CORANDERRK/PARKES</b>	<b>2018-1222400</b>	<b>7/12/2018 9:15 Property Damage Only</b>				<b>6</b>	<b>0</b>	<b>2 Good dry surface</b>	<b>Fine</b>	<b>302</b>
	Vehicle 1	South bound	1st (kerb or left) lane	Within intersection	Left turn	Not obstructed				
	Vehicle 2	South bound	1st (kerb or left) lane	Within intersection	Straight ahead	Not obstructed				
<b>CORANDERRK/PARKES</b>	<b>2018-1218494</b>	<b>12/12/2018 16:54 Property Damage Only</b>				<b>6</b>	<b>0</b>	<b>2 Good dry surface</b>	<b>Fine</b>	<b>301</b>
	Vehicle 1	East bound	2nd lane	Within intersection	Straight ahead	Not obstructed				
	Vehicle 2	East bound	2nd lane	Within intersection	Straight ahead	Not obstructed				
<b>CORANDERRK/PARKES</b>	<b>2018-1080288</b>	<b>12/12/2018 12:35 Property Damage Only</b>				<b>2</b>	<b>0</b>	<b>2 Good dry surface</b>	<b>Fine</b>	<b>107</b>
	Vehicle 1	East bound	1st (kerb or left) lane	Within intersection	Straight ahead	Not obstructed				
	Vehicle 2	South bound	1st (kerb or left) lane	Within intersection	Left turn	Not obstructed				
<b>CORANDERRK/PARKES</b>	<b>2018-1132354</b>	<b>13/12/2018 13:20 Property Damage Only</b>				<b>2</b>	<b>0</b>	<b>2 Good dry surface</b>	<b>Fine</b>	<b>104</b>
	Vehicle 1	East bound	2nd lane	Within intersection	Straight ahead	Not obstructed				
	Vehicle 2	South bound	1st (kerb or left) lane	Within intersection	Right turn	Not obstructed				
<b>CORANDERRK/PARKES</b>	<b>2018-1093348_2</b>	<b>13/12/2018 13:15 Property Damage Only</b>				<b>6</b>	<b>0</b>	<b>2 Good dry surface</b>	<b>Fine</b>	<b>302</b>
	Vehicle 1	East bound	Left turn lane	Approaching intersection	Left turn	Not obstructed				
	Vehicle 2	East bound	Left turn lane	Approaching intersection	Left turn	Not obstructed				

CORANDERRK/PARKES	2018-1218249	15/12/2018 10:15 Property Damage Only				2	0	2 Good dry surface	Fine	107
		Vehicle 1	East bound	1st (kerb or left) lane	Within intersection					
	Vehicle 2	South bound	1st (kerb or left) lane	Within intersection	Left turn	Not obstructed				
CORANDERRK/PARKES	2018-1190207	18/12/2018 18:30 Property Damage Only				2	0	2 Good dry surface	Fine	101
		Vehicle 1	East bound	2nd lane	Within intersection					
	Vehicle 2	South bound	2nd lane	Within intersection	Straight ahead	Not obstructed				
CORANDERRK/PARKES	2018-1111844	24/12/2018 16:15 Property Damage Only				6	0	2 Good dry surface	Fine	302
		Vehicle 1	South bound	1st (kerb or left) lane	Within intersection					
	Vehicle 2	South bound	1st (kerb or left) lane	Approaching intersection	Straight ahead	Not known				
CORANDERRK/PARKES	2019-1137903	2/01/2019 10:15 Property Damage Only				6	0	2 Good dry surface	Fine	301
		Vehicle 1	South bound	1st (kerb or left) lane	Within intersection					
	Vehicle 2	South bound	1st (kerb or left) lane	Approaching intersection	Straight ahead	Not obstructed				
CORANDERRK/PARKES	2019-1169813	4/01/2019 15:20 Property Damage Only				6	0	2 Good dry surface	Fine	301
		Vehicle 1	South bound	1st (kerb or left) lane	Approaching intersection					
	Vehicle 2	South bound	1st (kerb or left) lane	Approaching intersection	Left turn	Not obstructed				
CORANDERRK/PARKES	2019-1169722	8/01/2019 13:15 Property Damage Only				6	0	2 Good dry surface	Fine	302
		Vehicle 1	South bound	1st (kerb or left) lane	Approaching intersection					
	Vehicle 2	South bound	1st (kerb or left) lane	Approaching intersection	Left turn	Not known				
CORANDERRK/PARKES	2019-1110268	10/01/2019 9:20 Property Damage Only				2	0	2 Good dry surface	Fine	104
		Vehicle 1	East bound	2nd lane	Within intersection					
	Vehicle 2	South bound	1st (kerb or left) lane	Within intersection	Right turn	Not obstructed				
CORANDERRK/PARKES	2019-1096073	11/01/2019 8:40 Property Damage Only				6	0	2 Good dry surface	Fine	302
		Vehicle 1	South bound	1st (kerb or left) lane	Approaching intersection					
	Vehicle 2	South bound	1st (kerb or left) lane	Within intersection	Left turn	Not obstructed				
CORANDERRK/PARKES	2019-1104427	25/01/2019 8:30 Property Damage Only				6	0	2 Good dry surface	Fine	301
		Vehicle 1	South bound	1st (kerb or left) lane	Approaching intersection					
	Vehicle 2	South bound	1st (kerb or left) lane	Approaching intersection	Straight ahead	Not obstructed				
CORANDERRK/PARKES	2019-1153025	30/01/2019 13:30 Property Damage Only				6	0	2 Good dry surface	Fine	302
		Vehicle 1	South bound	1st (kerb or left) lane	Within intersection					
	Vehicle 2	South bound	1st (kerb or left) lane	Approaching intersection	Straight ahead	Not obstructed				
CORANDERRK/PARKES	2019-2128816	30/01/2019 11:00 Property Damage Only				1	0	2 Good dry surface	Fine	202
		Vehicle 1	West bound	1st (kerb or left) lane	Within intersection					
	Vehicle 2	East bound	2nd lane	Within intersection	Straight ahead	Not obstructed				
CORANDERRK/PARKES	2019-1101245	4/02/2019 21:30 Property Damage Only				9	0	2 Wet surface	Heavy rain	603
		Vehicle 1	East bound	2nd lane	Within intersection					
	Vehicle 2	East bound	2nd lane	Within intersection	Straight ahead	Windscreen, fog, etc				

CORANDERRK/PARKES	2019-1143323	9/02/2019 13:30 Property Damage Only				6	0	2 Good dry surface	Fine	302
	Vehicle 1	South bound	1st (kerb or left) lane	Approaching intersection	Left turn	Not obstructed				
Vehicle 2	South bound	1st (kerb or left) lane	Approaching intersection	Left turn	Not obstructed					
CORANDERRK/PARKES	2019-1101990	11/02/2019 7:30 Property Damage Only				6	0	2 Good dry surface	Fine	301
	Vehicle 1	East bound	2nd lane	Within intersection	Straight ahead	Not obstructed				
Vehicle 2	East bound	2nd lane	Within intersection	Straight ahead	Not obstructed					
CORANDERRK/PARKES	2019-1204936	11/02/2019 7:25 Property Damage Only				3	0	2 Good dry surface	Fine	306
	Vehicle 1	East bound	2nd lane	Within intersection	Straight ahead	Not obstructed				
Vehicle 2	East bound	1st (kerb or left) lane	Within intersection	Straight ahead	Not known					
CORANDERRK/PARKES	2019-1157943	14/02/2019 14:40 Property Damage Only				6	0	2 Good dry surface	Fine	301
	Vehicle 1	South bound	2nd lane	Approaching intersection	Right turn	Not obstructed				
Vehicle 2	South bound	2nd lane	Approaching intersection	Straight ahead	Not obstructed					
CORANDERRK/PARKES	2019-1084178	16/02/2019 13:16 Property Damage Only				6	0	2 Good dry surface	Fine	302
	Vehicle 1	South bound	1st (kerb or left) lane	Within intersection	Left turn	Not obstructed				
Vehicle 2	South bound	1st (kerb or left) lane	Approaching intersection	Left turn	Not obstructed					
CORANDERRK/PARKES	2019-1185452_2	28/02/2019 18:15 Property Damage Only				6	0	2 Good dry surface	Fine	301
	Vehicle 1	South bound	1st (kerb or left) lane	Within intersection	Straight ahead	Not obstructed				
Vehicle 2	South bound	1st (kerb or left) lane	Approaching intersection	Straight ahead	Not obstructed					
CORANDERRK/PARKES	2019-1105468	28/02/2019 16:59 Property Damage Only				6	0	2 Good dry surface	Fine	303
	Vehicle 1	South bound	Right turn lane	Approaching intersection	Right turn	Not obstructed				
Vehicle 2	South bound	Right turn lane	Approaching intersection	Right turn	Not obstructed					
CORANDERRK/PARKES	2019-1216935	14/03/2019 8:15 Property Damage Only				6	0	2 Good dry surface	Fine	301
	Vehicle 1	East bound	1st (kerb or left) lane	Within intersection	Straight ahead	Not obstructed				
Vehicle 2	East bound	1st (kerb or left) lane	Within intersection	Straight ahead	Not obstructed					
CORANDERRK/PARKES	2019-1162555	15/03/2019 18:35 Property Damage Only				6	0	2 Good dry surface	Fine	301
	Vehicle 1	East bound	2nd lane	Approaching intersection	Straight ahead	Not obstructed				
Vehicle 2	East bound	2nd lane	Approaching intersection	Straight ahead	Not obstructed					
CORANDERRK/PARKES	2019-1129870	19/03/2019 15:45 Property Damage Only				6	0	2 Good dry surface	Fine	302
	Vehicle 1	South bound	Left turn lane	Within intersection	Left turn	Not obstructed				
Vehicle 2	South bound	Left turn lane	Within intersection	Left turn	Not known					
CORANDERRK/PARKES	2019-1107899	3/04/2019 17:10 Property Damage Only				6	0	2 Good dry surface	Fine	302
	Vehicle 1	South bound	1st (kerb or left) lane	Approaching intersection	Left turn	Not obstructed				
Vehicle 2	South bound	1st (kerb or left) lane	Approaching intersection	Left turn	Not obstructed					
CORANDERRK/PARKES	2019-1090053	3/04/2019 7:20 Property Damage Only				6	0	2 Good dry surface	Fine	302
	Vehicle 1	East bound	Left turn lane	Within intersection	Left turn	Not obstructed				
Vehicle 2	East bound	Left turn lane	Within intersection	Left turn	Not obstructed					
CORANDERRK/PARKES	2019-1133320	12/04/2019 11:45 Property Damage Only				2	0	2 Good dry surface	Fine	104

	Vehicle 1	East bound	2nd lane	Within intersection	Straight ahead	Not obstructed				
	Vehicle 2	South bound	1st (kerb or left) lane	Within intersection	Right turn	Not obstructed				
<b>CORANDERRK/PARKES</b>	<b>2019-1169826</b>	<b>20/04/2019 13:10 Property Damage Only</b>				<b>6</b>	<b>0</b>	<b>2 Good dry surface</b>	<b>Fine</b>	<b>302</b>
	Vehicle 1	South bound	1st (kerb or left) lane	Approaching intersection	Left turn	Not obstructed				
	Vehicle 2	South bound	1st (kerb or left) lane	Approaching intersection	Straight ahead	Not obstructed				
<b>CORANDERRK/PARKES</b>	<b>2019-1103678</b>	<b>28/04/2019 10:15 Property Damage Only</b>				<b>6</b>	<b>0</b>	<b>2 Good dry surface</b>	<b>Fine</b>	<b>302</b>
	Vehicle 1	East bound	Left turn lane	Approaching intersection	Straight ahead	Not obstructed				
	Vehicle 2	East bound	Left turn lane	Approaching intersection	Straight ahead	Not obstructed				
<b>CORANDERRK/PARKES</b>	<b>2019-1143075</b>	<b>30/04/2019 17:20 Property Damage Only</b>				<b>3</b>	<b>0</b>	<b>2 Good dry surface</b>	<b>Fine</b>	<b>308</b>
	Vehicle 1	West bound	Right turn lane	Within intersection	Right turn	Not obstructed				
	Vehicle 2	West bound	1st (kerb or left) lane	Within intersection	Right turn	Not obstructed				
<b>CORANDERRK/PARKES</b>	<b>2019-1149399</b>	<b>5/05/2019 13:30 Property Damage Only</b>				<b>19</b>	<b>0</b>	<b>1 Good dry surface</b>	<b>Fine</b>	<b>704</b>
	Vehicle 1	East bound	2nd lane	Within intersection	Straight ahead	Not obstructed				
<b>CORANDERRK/PARKES</b>	<b>2019-1146877</b>	<b>6/05/2019 8:50 Property Damage Only</b>				<b>6</b>	<b>0</b>	<b>2 Good dry surface</b>	<b>Fine</b>	<b>301</b>
	Vehicle 1	West bound	1st (kerb or left) lane	Approaching intersection	Straight ahead	Not obstructed				
	Vehicle 2	West bound	1st (kerb or left) lane	Approaching intersection	Straight ahead	Not obstructed				
<b>CORANDERRK/PARKES</b>	<b>2019-1157093_2</b>	<b>10/05/2019 14:59 Property Damage Only</b>				<b>3</b>	<b>0</b>	<b>2 Wet surface</b>	<b>Light rain</b>	<b>305</b>
	Vehicle 1	East bound	2nd lane	Within intersection	Straight ahead	Not obstructed				
	Vehicle 2	East bound	1st (kerb or left) lane	Within intersection	Straight ahead	Not obstructed				
<b>CORANDERRK/PARKES</b>	<b>2019-1167468</b>	<b>10/05/2019 15:20 Property Damage Only</b>				<b>2</b>	<b>0</b>	<b>2 Wet surface</b>	<b>Light rain</b>	<b>104</b>
	Vehicle 1	South bound	1st (kerb or left) lane	Within intersection	Right turn	Not obstructed				
	Vehicle 2	East bound	2nd lane	Within intersection	Straight ahead	Not obstructed				
<b>CORANDERRK/PARKES</b>	<b>2019-1200444</b>	<b>15/05/2019 18:50 Property Damage Only</b>				<b>3</b>	<b>0</b>	<b>2 Good dry surface</b>	<b>Fine</b>	<b>308</b>
	Vehicle 1	West bound	2nd lane	Within intersection	Right turn	Not obstructed				
	Vehicle 2	West bound	1st (kerb or left) lane	Within intersection	Right turn	Not obstructed				
<b>CORANDERRK/PARKES</b>	<b>2019-1122545</b>	<b>22/05/2019 11:05 Property Damage Only</b>				<b>3</b>	<b>0</b>	<b>2 Good dry surface</b>	<b>Fine</b>	<b>305</b>
	Vehicle 1	South bound	1st (kerb or left) lane	Approaching intersection	Straight ahead	Not obstructed				
	Vehicle 2	South bound	2nd lane	Approaching intersection	Right turn	Not obstructed				
<b>CORANDERRK/PARKES</b>	<b>2019-1095404</b>	<b>23/05/2019 16:00 Property Damage Only</b>				<b>6</b>	<b>0</b>	<b>2 Good dry surface</b>	<b>Fine</b>	<b>302</b>
	Vehicle 1	South bound	1st (kerb or left) lane	Within intersection	Left turn	Not obstructed				
	Vehicle 2	South bound	1st (kerb or left) lane	Within intersection	Left turn	Not known				
<b>CORANDERRK/PARKES</b>	<b>2019-1169445</b>	<b>3/06/2019 11:54 Property Damage Only</b>				<b>6</b>	<b>0</b>	<b>2 Good dry surface</b>	<b>Fine</b>	<b>302</b>
	Vehicle 1	South bound	1st (kerb or left) lane	Approaching intersection	Left turn	Not obstructed				
	Vehicle 2	South bound	1st (kerb or left) lane	Within intersection	Left turn	Not known				
<b>CORANDERRK/PARKES</b>	<b>2019-1210855</b>	<b>13/06/2019 19:40 Property Damage Only</b>				<b>3</b>	<b>0</b>	<b>2 Good dry surface</b>	<b>Fine</b>	<b>309</b>
	Vehicle 1	South bound	1st (kerb or left) lane	Approaching intersection	Left turn	Not obstructed				
	Vehicle 2	South bound	2nd lane	Approaching intersection	Left turn	Not known				

CORANDERRK/PARKES	2019-1102020	<b>21/06/2019 9:10 Property Damage Only</b>				6	0	2 Good dry surface	Fine	302
	Vehicle 1	South bound	1st (kerb or left) lane	Within intersection	Left turn	Not obstructed				
	Vehicle 2	South bound	1st (kerb or left) lane	Approaching intersection	Straight ahead	Not obstructed				
CORANDERRK/PARKES	2019-1087982	<b>3/07/2019 14:10 Property Damage Only</b>				6	0	2 Good dry surface	Fine	301
	Vehicle 1	South bound	1st (kerb or left) lane	Approaching intersection	Straight ahead	Not obstructed				
	Vehicle 2	South bound	1st (kerb or left) lane	Within intersection	Straight ahead	Not obstructed				
CORANDERRK/PARKES	2019-1151354	<b>4/07/2019 14:45 Property Damage Only</b>				6	0	2 Good dry surface	Fine	301
	Vehicle 1	South bound	1st (kerb or left) lane	Within intersection	Straight ahead	Not obstructed				
	Vehicle 2	South bound	1st (kerb or left) lane	Within intersection	Straight ahead	Not obstructed				
CORANDERRK/PARKES	2019-1192992	<b>4/07/2019 9:15 Property Damage Only</b>				6	0	2 Good dry surface	Fine	302
	Vehicle 1	East bound	Left turn lane	Approaching intersection	Left turn	Not obstructed				
	Vehicle 2	East bound	Left turn lane	Approaching intersection	Left turn	Not obstructed				
CORANDERRK/PARKES	2019-1223749	<b>4/07/2019 14:58 Property Damage Only</b>				6	0	2 Good dry surface	Fine	302
	Vehicle 1	South bound	1st (kerb or left) lane	Within intersection	Left turn	Not obstructed				
	Vehicle 2	South bound	1st (kerb or left) lane	Approaching intersection	Left turn	Not obstructed				
CORANDERRK/PARKES	2019-1088985	<b>9/07/2019 6:17 Property Damage Only</b>				6	0	2 Good dry surface	Fine	301
	Vehicle 1	East bound	2nd lane	Within intersection	Straight ahead	Not obstructed				
	Vehicle 2	East bound	2nd lane	Approaching intersection	Straight ahead	Not known				
CORANDERRK/PARKES	2019-1129749	<b>14/07/2019 15:00 Property Damage Only</b>				6	0	2 Loose surface	Fine	301
	Vehicle 1	South bound	3rd lane	Approaching intersection	Right turn	Not obstructed				
	Vehicle 2	South bound	3rd lane	Approaching intersection	Right turn	Not obstructed				
CORANDERRK/PARKES	2019-1225995	<b>22/07/2019 21:15 Property Damage Only</b>				6	0	2 Good dry surface	Fine	301
	Vehicle 1	West bound	Right turn lane	Approaching intersection	Straight ahead	Not known				
	Vehicle 2	West bound	Right turn lane	Approaching intersection	Straight ahead	Not obstructed				
CORANDERRK/PARKES	2019-1213562	<b>30/07/2019 9:14 Property Damage Only</b>				6	0	2 Good dry surface	Fine	302
	Vehicle 1	East bound	Left turn lane	Within intersection	Left turn	Not obstructed				
	Vehicle 2	East bound	Left turn lane	Within intersection	Left turn	Not obstructed				
CORANDERRK/PARKES	2019-2081822	<b>31/07/2019 8:10 Property Damage Only</b>				6	0	2 Good dry surface	Fine	302
	Vehicle 1	South bound	1st (kerb or left) lane	Approaching intersection	Left turn	Not obstructed				
	Vehicle 2	South bound	1st (kerb or left) lane	Approaching intersection	Left turn	Not obstructed				
CORANDERRK/PARKES	2019-1206963	<b>2/08/2019 16:30 Property Damage Only</b>				6	0	2 Good dry surface	Fine	303
	Vehicle 1	South bound	1st (kerb or left) lane	Approaching intersection	Right turn	Not known				
	Vehicle 2	South bound	1st (kerb or left) lane	Approaching intersection	Unknown	Not known				
CORANDERRK/PARKES	2019-1194451	<b>6/08/2019 13:40 Property Damage Only</b>				6	0	2 Good dry surface	Fine	302
	Vehicle 1	East bound	Left turn lane	Within intersection	Left turn	Not obstructed				
	Vehicle 2	East bound	Left turn lane	Within intersection	Left turn	Not obstructed				

CORANDERRK/PARKES	2019-1167986	9/08/2019 15:15 Property Damage Only				6	0	2 Wet surface	Light rain	302
	Vehicle 1	South bound	1st (kerb or left) lane	Within intersection	Left turn	Not obstructed				
Vehicle 2	South bound	1st (kerb or left) lane	Approaching intersection	Left turn	Not obstructed					
CORANDERRK/PARKES	2019-1149421	14/08/2019 18:07 Injury		Received medical treatme		6	1	2 Good dry surface	Fine	303
	Vehicle 1	South bound	Right turn lane	Approaching intersection	Right turn	Not obstructed				
Vehicle 2	South bound	Right turn lane	Approaching intersection	Right turn	Not obstructed					
CORANDERRK/PARKES	2019-1202058	15/08/2019 18:20 Property Damage Only				3	0	2 Good dry surface	Fine	309
	Vehicle 1	East bound	2nd lane	Approaching intersection	Left turn	Not obstructed				
Vehicle 2	East bound	Left turn lane	Within intersection	Left turn						
CORANDERRK/PARKES	2019-1195656	20/08/2019 17:10 Property Damage Only				6	0	2 Good dry surface	Fine	303
	Vehicle 1	South bound	Right turn lane	Within intersection	Right turn	Not obstructed				
Vehicle 2	South bound	Right turn lane	Within intersection	Right turn	Not obstructed					
CORANDERRK/PARKES	2019-1238378	30/08/2019 13:30 Property Damage Only				6	0	2 Good dry surface	Fine	301
	Vehicle 1	South bound	1st (kerb or left) lane	Approaching intersection	Right turn	Not obstructed				
Vehicle 2	South bound	1st (kerb or left) lane	Approaching intersection	Left turn	Not obstructed					
CORANDERRK/PARKES	2019-1187157	30/08/2019 18:15 Property Damage Only				6	0	2 Good dry surface	Fine	302
	Vehicle 1	East bound	Left turn lane	Approaching intersection	Left turn	Not obstructed				
Vehicle 2	East bound	Left turn lane	Approaching intersection	Left turn	Not obstructed					
CORANDERRK/PARKES	2019-1046826	2/09/2019 13:00 Property Damage Only				6	0	2 Good dry surface	Fine	301
	Vehicle 1	East bound	2nd lane	Approaching intersection	Straight ahead	Not obstructed				
Vehicle 2	East bound	2nd lane	Approaching intersection	Straight ahead	Not obstructed					
CORANDERRK/PARKES	2019-1182599	6/09/2019 8:30 Property Damage Only				6	0	2 Good dry surface	Fine	301
	Vehicle 1	East bound	2nd lane	Approaching intersection	Straight ahead	Not obstructed				
Vehicle 2	East bound	2nd lane	Approaching intersection	Straight ahead	Not obstructed					
CORANDERRK/PARKES	2019-1155650	8/09/2019 13:30 Property Damage Only				1	0	2 Good dry surface	Fine	202
	Vehicle 1	East bound	3rd lane	Within intersection	Straight ahead	Not obstructed				
Vehicle 2	West bound	1st (kerb or left) lane	Within intersection	Right turn	Not obstructed					
CORANDERRK/PARKES	2019-1108480	10/09/2019 9:25 Property Damage Only				6	0	2 Good dry surface	Fine	301
	Vehicle 1	South bound	1st (kerb or left) lane	Within intersection	Straight ahead	Not obstructed				
Vehicle 2	South bound	1st (kerb or left) lane	Within intersection	Straight ahead	Not known					
CORANDERRK/PARKES	2019-1113623	15/09/2019 11:15 Property Damage Only				6	0	2 Good dry surface	Fine	302
	Vehicle 1	South bound	1st (kerb or left) lane	Approaching intersection	Left turn	Not known				
Vehicle 2	South bound	1st (kerb or left) lane	Approaching intersection	Left turn	Not obstructed					
CORANDERRK/PARKES	2019-1080650	20/09/2019 7:41 Property Damage Only				6	0	2 Good dry surface	Fine	302
	Vehicle 1	South bound	1st (kerb or left) lane	Within intersection	Left turn	Not obstructed				
Vehicle 2	South bound	1st (kerb or left) lane	Within intersection	Left turn	Not obstructed					
CORANDERRK/PARKES	2019-1121927	25/09/2019 17:10 Property Damage Only				3	0	2 Good dry surface	Fine	309

	Vehicle 1	South bound	1st (kerb or left) lane	Within intersection	Right turn	Not obstructed				
	Vehicle 2	South bound	2nd lane	Within intersection	Left turn	Not obstructed				
<b>CORANDERRK/PARKES</b>	<b>2019-1211308</b>	<b>25/09/2019 17:00</b>	<b>Property Damage Only</b>			<b>6</b>	<b>0</b>	<b>2 Good dry surface</b>	<b>Fine</b>	<b>302</b>
	Vehicle 1	South bound	1st (kerb or left) lane	Within intersection	Left turn	Not obstructed				
	Vehicle 2	South bound	1st (kerb or left) lane	Within intersection	Left turn	Not obstructed				
<b>CORANDERRK/PARKES</b>	<b>2019-1215276</b>	<b>26/09/2019 15:00</b>	<b>Property Damage Only</b>			<b>6</b>	<b>0</b>	<b>2 Good dry surface</b>	<b>Fine</b>	<b>302</b>
	Vehicle 1	East bound	Left turn lane	Within intersection	Left turn	Not obstructed				
	Vehicle 2	East bound	Left turn lane	Approaching intersection	Left turn	Not obstructed				
<b>CORANDERRK/PARKES</b>	<b>2019-1094740</b>	<b>3/10/2019 9:15</b>	<b>Property Damage Only</b>			<b>6</b>	<b>0</b>	<b>2 Good dry surface</b>	<b>Fine</b>	<b>301</b>
	Vehicle 1	East bound	2nd lane	Approaching intersection	Straight ahead	Not obstructed				
	Vehicle 2	East bound	2nd lane	Approaching intersection	Straight ahead	Not obstructed				
<b>CORANDERRK/PARKES</b>	<b>2019-1118532</b>	<b>9/10/2019 8:45</b>	<b>Property Damage Only</b>			<b>6</b>	<b>0</b>	<b>2 Good dry surface</b>	<b>Fine</b>	<b>301</b>
	Vehicle 1	East bound	Left turn lane	Within intersection	Left turn	Not obstructed				
	Vehicle 2	East bound	Left turn lane	Within intersection	Left turn	Not known				
<b>CORANDERRK/PARKES</b>	<b>2019-1144004</b>	<b>17/10/2019 13:55</b>	<b>Property Damage Only</b>			<b>6</b>	<b>0</b>	<b>2 Good dry surface</b>	<b>Fine</b>	<b>301</b>
	Vehicle 1	South bound	1st (kerb or left) lane	Approaching intersection	Straight ahead	Not obstructed				
	Vehicle 2	South bound	1st (kerb or left) lane	Approaching intersection	Straight ahead	Not obstructed				
<b>CORANDERRK/PARKES</b>	<b>2019-1140992</b>	<b>18/10/2019 12:59</b>	<b>Property Damage Only</b>			<b>6</b>	<b>0</b>	<b>2 Good dry surface</b>	<b>Fine</b>	<b>302</b>
	Vehicle 1	South bound	1st (kerb or left) lane	Approaching intersection	Left turn	Not obstructed				
	Vehicle 2	South bound	1st (kerb or left) lane	Within intersection	Left turn	Not obstructed				
<b>CORANDERRK/PARKES</b>	<b>2019-1098708</b>	<b>18/10/2019 6:40</b>	<b>Property Damage Only</b>			<b>3</b>	<b>0</b>	<b>2 Good dry surface</b>	<b>Fine</b>	<b>308</b>
	Vehicle 1	West bound	2nd lane	Within intersection	Right turn	Not obstructed				
	Vehicle 2	West bound	1st (kerb or left) lane	Within intersection	U turn	Not obstructed				
<b>CORANDERRK/PARKES</b>	<b>2019-1135449</b>	<b>18/10/2019 15:30</b>	<b>Property Damage Only</b>			<b>6</b>	<b>0</b>	<b>2 Good dry surface</b>	<b>Fine</b>	<b>302</b>
	Vehicle 1	East bound	Left turn lane	Approaching intersection	Left turn	Not obstructed				
	Vehicle 2	East bound	Left turn lane	Approaching intersection	Left turn	Not obstructed				
<b>CORANDERRK/PARKES</b>	<b>2019-1156184</b>	<b>21/10/2019 14:50</b>	<b>Property Damage Only</b>			<b>6</b>	<b>0</b>	<b>2 Good dry surface</b>	<b>Fine</b>	<b>302</b>
	Vehicle 1	East bound	Left turn lane	Within intersection	Left turn	Glare or dazzle				
	Vehicle 2	East bound	Left turn lane	Within intersection	Left turn	Not known				
<b>CORANDERRK/PARKES</b>	<b>2019-1132249</b>	<b>22/10/2019 11:50</b>	<b>Property Damage Only</b>			<b>2</b>	<b>0</b>	<b>2 Good dry surface</b>	<b>Fine</b>	<b>104</b>
	Vehicle 1	South bound	1st (kerb or left) lane	Within intersection	Right turn	Other				
	Vehicle 2	East bound	2nd lane	Within intersection	Straight ahead	Not obstructed				
<b>CORANDERRK/PARKES</b>	<b>2019-1132105</b>	<b>25/10/2019 11:30</b>	<b>Property Damage Only</b>			<b>6</b>	<b>0</b>	<b>2 Good dry surface</b>	<b>Fine</b>	<b>301</b>
	Vehicle 1	East bound	2nd lane	Approaching intersection	Straight ahead	Not obstructed				
	Vehicle 2	East bound	2nd lane	Approaching intersection	Straight ahead	Not obstructed				
<b>CORANDERRK/PARKES</b>	<b>2019-1167704</b>	<b>25/10/2019 12:25</b>	<b>Property Damage Only</b>			<b>6</b>	<b>0</b>	<b>2 Good dry surface</b>	<b>Fine</b>	<b>302</b>
	Vehicle 1	East bound	Left turn lane	Approaching intersection	Left turn	Not obstructed				

	Vehicle 2	East bound	Left turn lane	Approaching intersection	Left turn	Not obstructed				
<b>CORANDERRK/PARKES</b>	<b>2019-1147282</b>	<b>26/10/2019 14:20</b>	<b>Property Damage Only</b>			<b>6</b>	<b>0</b>	<b>2 Good dry surface</b>	<b>Fine</b>	<b>301</b>
	Vehicle 1	East bound	2nd lane	Approaching intersection	Straight ahead	Not obstructed				
	Vehicle 2	East bound	2nd lane	Approaching intersection	Straight ahead	Not obstructed				
<b>CORANDERRK/PARKES</b>	<b>2019-1119656</b>	<b>29/10/2019 15:20</b>	<b>Property Damage Only</b>			<b>6</b>	<b>0</b>	<b>2 Good dry surface</b>	<b>Fine</b>	<b>302</b>
	Vehicle 1	East bound	Left turn lane	Within intersection	Left turn	Not obstructed				
	Vehicle 2	East bound	Left turn lane	Approaching intersection	Straight ahead	Not obstructed				
<b>CORANDERRK/PARKES</b>	<b>2019-1170920</b>	<b>2/11/2019 16:40</b>	<b>Property Damage Only</b>			<b>3</b>	<b>0</b>	<b>2 Wet surface</b>	<b>Light rain</b>	<b>308</b>
	Vehicle 1	West bound	1st (kerb or left) lane	Within intersection	Right turn	Not obstructed				
	Vehicle 2	West bound	Right turn lane	Within intersection	Straight ahead	Not obstructed				
<b>CORANDERRK/PARKES</b>	<b>2019-1135602</b>	<b>6/11/2019 12:48</b>	<b>Property Damage Only</b>			<b>6</b>	<b>0</b>	<b>2 Good dry surface</b>	<b>Fine</b>	<b>302</b>
	Vehicle 1	South bound	1st (kerb or left) lane	Approaching intersection	Left turn	Not obstructed				
	Vehicle 2	South bound	1st (kerb or left) lane	Approaching intersection	Straight ahead	Not obstructed				
<b>CORANDERRK/PARKES</b>	<b>2019-1129787_2</b>	<b>9/11/2019 15:00</b>	<b>Property Damage Only</b>			<b>6</b>	<b>0</b>	<b>2 Good dry surface</b>	<b>Fine</b>	<b>301</b>
	Vehicle 1	East bound	2nd lane	Within intersection	Straight ahead	Not obstructed				
	Vehicle 2	East bound	2nd lane	Approaching intersection	Straight ahead	Not obstructed				
<b>CORANDERRK/PARKES</b>	<b>2019-1091740</b>	<b>11/11/2019 14:30</b>	<b>Property Damage Only</b>			<b>3</b>	<b>0</b>	<b>2 Good dry surface</b>	<b>Fine</b>	<b>305</b>
	Vehicle 1	West bound	Merge lane	Within intersection	Overtaking right side	Not obstructed				
	Vehicle 2	West bound	Merge lane	Within intersection	Overtaking right side	Not obstructed				
<b>CORANDERRK/PARKES</b>	<b>2019-1164816</b>	<b>16/11/2019 14:50</b>	<b>Property Damage Only</b>			<b>6</b>	<b>0</b>	<b>2 Good dry surface</b>	<b>Fine</b>	<b>301</b>
	Vehicle 1	West bound	Right turn lane	Approaching intersection	Right turn	Not obstructed				
	Vehicle 2	West bound	Right turn lane	Approaching intersection	Right turn	Not obstructed				
<b>CORANDERRK/PARKES</b>	<b>2019-1204972</b>	<b>18/11/2019 7:41</b>	<b>Property Damage Only</b>			<b>6</b>	<b>0</b>	<b>2 Good dry surface</b>	<b>Fine</b>	<b>301</b>
	Vehicle 1	South bound	1st (kerb or left) lane	Within intersection	Straight ahead	Not obstructed				
	Vehicle 2	South bound	1st (kerb or left) lane	Within intersection	Left turn	Not obstructed				
<b>CORANDERRK/PARKES</b>	<b>2019-1150703</b>	<b>24/11/2019 13:30</b>	<b>Property Damage Only</b>			<b>6</b>	<b>0</b>	<b>2 Good dry surface</b>	<b>Fine</b>	<b>302</b>
	Vehicle 1	South bound	1st (kerb or left) lane	Within intersection	Left turn	Not obstructed				
	Vehicle 2	South bound	1st (kerb or left) lane	Within intersection	Left turn	Not obstructed				
<b>CORANDERRK/PARKES</b>	<b>2019-1176328</b>	<b>29/11/2019 12:40</b>	<b>Property Damage Only</b>			<b>6</b>	<b>0</b>	<b>3 Good dry surface</b>	<b>Fine</b>	<b>302</b>
	Vehicle 1	East bound	Left turn lane	Approaching intersection	Left turn	Not obstructed				
	Vehicle 2	East bound	Left turn lane	Approaching intersection	Left turn	Not known				
	Vehicle 3	East bound	Left turn lane	Approaching intersection	Left turn	Not known				
<b>CORANDERRK/PARKES</b>	<b>2019-1201166</b>	<b>30/11/2019 12:40</b>	<b>Property Damage Only</b>			<b>6</b>	<b>0</b>	<b>2 Good dry surface</b>	<b>Fine</b>	<b>302</b>
	Vehicle 1	East bound	Left turn lane	Within intersection	Left turn	Not obstructed				
	Vehicle 2	East bound	Left turn lane	Within intersection	Left turn	Not obstructed				
<b>CORANDERRK/PARKES</b>	<b>2019-1094699</b>	<b>3/12/2019 7:35</b>	<b>Property Damage Only</b>			<b>6</b>	<b>0</b>	<b>2 Good dry surface</b>	<b>Fine</b>	<b>302</b>
	Vehicle 1	South bound	1st (kerb or left) lane	Within intersection	Left turn	Not obstructed				

	Vehicle 2	South bound	1st (kerb or left) lane	Within intersection	Left turn	Not obstructed					
<b>CORANDERRK/PARKES</b>	<b>2019-1152016</b>	<b>5/12/2019 11:05</b>	<b>Property Damage Only</b>				<b>6</b>	<b>0</b>	<b>2 Good dry surface</b>	<b>Fine</b>	<b>301</b>
	Vehicle 1	South bound	1st (kerb or left) lane	Approaching intersection	Straight ahead	Not obstructed					
	Vehicle 2	South bound	1st (kerb or left) lane	Approaching intersection	Straight ahead	Not known					
<b>CORANDERRK/PARKES</b>	<b>2019-1090223</b>	<b>8/12/2019 12:45</b>	<b>Property Damage Only</b>				<b>6</b>	<b>0</b>	<b>2 Good dry surface</b>	<b>Fine</b>	<b>301</b>
	Vehicle 1	South bound	1st (kerb or left) lane	Approaching intersection	Straight ahead	Not obstructed					
	Vehicle 2	South bound	1st (kerb or left) lane	Approaching intersection	Straight ahead	Not obstructed					
<b>CORANDERRK/PARKES</b>	<b>2019-1153289</b>	<b>9/12/2019 14:26</b>	<b>Property Damage Only</b>				<b>6</b>	<b>0</b>	<b>2 Good dry surface</b>	<b>Smoke or i</b>	<b>302</b>
	Vehicle 1	South bound	1st (kerb or left) lane	Approaching intersection	Left turn	Not obstructed					
	Vehicle 2	South bound	1st (kerb or left) lane	Approaching intersection	Left turn	Not obstructed					
<b>CORANDERRK/PARKES</b>	<b>2019-1153813</b>	<b>12/12/2019 14:40</b>	<b>Property Damage Only</b>				<b>6</b>	<b>0</b>	<b>2 Good dry surface</b>	<b>Fine</b>	<b>301</b>
	Vehicle 1	South bound	1st (kerb or left) lane	Within intersection	Left turn	Not obstructed					
	Vehicle 2	South bound	1st (kerb or left) lane	Within intersection	Straight ahead	Not obstructed					
<b>CORANDERRK/PARKES</b>	<b>2019-1168382</b>	<b>15/12/2019 15:45</b>	<b>Property Damage Only</b>				<b>6</b>	<b>0</b>	<b>2 Good dry surface</b>	<b>Fine</b>	<b>301</b>
	Vehicle 1	South bound	2nd lane	Approaching intersection	Straight ahead	Not obstructed					
	Vehicle 2	South bound	2nd lane	Approaching intersection	Straight ahead	Not obstructed					
<b>CORANDERRK/PARKES</b>	<b>2019-1102337</b>	<b>16/12/2019 8:30</b>	<b>Property Damage Only</b>				<b>6</b>	<b>0</b>	<b>2 Good dry surface</b>	<b>Fine</b>	<b>302</b>
	Vehicle 1	South bound	1st (kerb or left) lane	Approaching intersection	Left turn	Not obstructed					
	Vehicle 2	South bound	1st (kerb or left) lane	Approaching intersection	Left turn	Not obstructed					
<b>CORANDERRK/PARKES</b>	<b>2019-1185327_2</b>	<b>19/12/2019 17:15</b>	<b>Property Damage Only</b>				<b>6</b>	<b>0</b>	<b>2 Good dry surface</b>	<b>Fine</b>	<b>303</b>
	Vehicle 1	West bound	Right turn lane	Within intersection	Right turn	Not obstructed					
	Vehicle 2	West bound	Right turn lane	Within intersection	Right turn	Not obstructed					
<b>CORANDERRK/PARKES</b>	<b>2019-1129720</b>	<b>20/12/2019 11:30</b>	<b>Property Damage Only</b>				<b>6</b>	<b>0</b>	<b>2 Good dry surface</b>	<b>Smoke or i</b>	<b>302</b>
	Vehicle 1	South bound	1st (kerb or left) lane	Approaching intersection	Left turn	Not obstructed					
	Vehicle 2	South bound	1st (kerb or left) lane	Approaching intersection	Left turn	Not obstructed					
<b>CORANDERRK/PARKES</b>	<b>2019-1132246</b>	<b>23/12/2019 11:30</b>	<b>Property Damage Only</b>				<b>6</b>	<b>0</b>	<b>2 Good dry surface</b>	<b>Fine</b>	<b>301</b>
	Vehicle 1	East bound	2nd lane	Within intersection	Straight ahead	Not obstructed					
	Vehicle 2	East bound	2nd lane	Within intersection	Straight ahead	Not obstructed					
<b>CORANDERRK/PARKES</b>	<b>2020-1170224</b>	<b>2/01/2020 12:20</b>	<b>Property Damage Only</b>				<b>6</b>	<b>0</b>	<b>2 Good dry surface</b>	<b>Smoke or i</b>	<b>301</b>
	Vehicle 1	East bound	1st (kerb or left) lane	Approaching intersection	Straight ahead	Not obstructed					
	Vehicle 2	East bound	1st (kerb or left) lane	Within intersection	Straight ahead	Not obstructed					
<b>CORANDERRK/PARKES</b>	<b>2020-1202170</b>	<b>8/01/2020 16:15</b>	<b>Property Damage Only</b>				<b>6</b>	<b>0</b>	<b>2 Good dry surface</b>	<b>Fine</b>	<b>301</b>
	Vehicle 1	East bound	2nd lane	Approaching intersection	Straight ahead	Not obstructed					
	Vehicle 2	East bound	2nd lane	Approaching intersection	Straight ahead	Not known					
<b>CORANDERRK/PARKES</b>	<b>2020-1199217</b>	<b>12/01/2020 14:30</b>	<b>Property Damage Only</b>				<b>6</b>	<b>0</b>	<b>2 Good dry surface</b>	<b>Fine</b>	<b>302</b>
	Vehicle 1	South bound	1st (kerb or left) lane	Approaching intersection	Straight ahead	Not obstructed					
	Vehicle 2	South bound	1st (kerb or left) lane	Approaching intersection	Left turn	Not known					

CORANDERRK/PARKES	2020-1198794	17/01/2020 19:20 Property Damage Only				6	0	2 Good dry surface	Fine	302
		Vehicle 1	South bound	1st (kerb or left) lane	Approaching intersection Left turn					
	Vehicle 2	South bound	1st (kerb or left) lane	Approaching intersection Left turn	Not obstructed					
CORANDERRK/PARKES	2020-1170313	28/01/2020 9:00 Property Damage Only				6	0	2 Good dry surface	Fine	302
		Vehicle 1	South bound	1st (kerb or left) lane	Approaching intersection Left turn					
	Vehicle 2	South bound	1st (kerb or left) lane	Approaching intersection Left turn	Not obstructed					
CORANDERRK/PARKES	2020-2169871	31/01/2020 12:00 Property Damage Only				6	0	2 Good dry surface	Fine	302
		Vehicle 1	South bound	1st (kerb or left) lane	Within intersection Left turn					
	Vehicle 2	South bound	1st (kerb or left) lane	Within intersection Left turn	Not obstructed					
CORANDERRK/PARKES	2020-1189817	7/02/2020 17:40 Property Damage Only				6	0	2 Good dry surface	Fine	302
		Vehicle 1	East bound	Left turn lane	Approaching intersection Left turn					
	Vehicle 2	East bound	Left turn lane	Approaching intersection Straight ahead	Not obstructed					
CORANDERRK/PARKES	2020-1169253	7/02/2020 16:01 Property Damage Only				6	0	2 Good dry surface	Fine	301
		Vehicle 1	South bound	2nd lane	Approaching intersection Right turn					
	Vehicle 2	South bound	2nd lane	Approaching intersection Right turn	Not obstructed					
CORANDERRK/PARKES	2020-1143390	12/02/2020 18:35 Property Damage Only				6	0	2 Good dry surface	Fine	301
		Vehicle 1	West bound	1st (kerb or left) lane	Within intersection Straight ahead					
	Vehicle 2	West bound	1st (kerb or left) lane	Approaching intersection Straight ahead	Not obstructed					
CORANDERRK/PARKES	2020-1088782	14/02/2020 7:48 Property Damage Only				6	0	2 Good dry surface	Fine	301
		Vehicle 1	East bound	2nd lane	Within intersection Straight ahead					
	Vehicle 2	East bound	2nd lane	Within intersection Straight ahead	Not obstructed					
CORANDERRK/PARKES	2020-1148729	18/02/2020 17:00 Property Damage Only				6	0	2 Good dry surface	Fine	302
		Vehicle 1	South bound	1st (kerb or left) lane	Within intersection Left turn					
	Vehicle 2	South bound	1st (kerb or left) lane	Within intersection Left turn	Not obstructed					
CORANDERRK/PARKES	2020-1150079	20/02/2020 16:35 Property Damage Only				6	0	2 Good dry surface	Fine	302
		Vehicle 1	South bound	1st (kerb or left) lane	Within intersection Left turn					
	Vehicle 2	South bound	1st (kerb or left) lane	Approaching intersection Left turn	Not obstructed					
CORANDERRK/PARKES	2020-1143846	24/02/2020 12:00 Property Damage Only				6	0	2 Good dry surface	Fine	301
		Vehicle 1	East bound	3rd lane	Approaching intersection Straight ahead					
	Vehicle 2	East bound	3rd lane	Approaching intersection Straight ahead	Not obstructed					
CORANDERRK/PARKES	2020-1150646	27/02/2020 8:50 Property Damage Only				6	0	2 Good dry surface	Fine	302
		Vehicle 1	South bound	1st (kerb or left) lane	Within intersection Left turn					
	Vehicle 2	South bound	1st (kerb or left) lane	Approaching intersection Left turn	Not obstructed					
CORANDERRK/PARKES	2020-1153972	28/02/2020 11:15 Property Damage Only				6	0	2 Good dry surface	Fine	302
		Vehicle 1	South bound	1st (kerb or left) lane	Approaching intersection Left turn					
	Vehicle 2	South bound	1st (kerb or left) lane	Approaching intersection Left turn	Not known					

CORANDERRK/PARKES	2020-1205066	4/03/2020 18:57 Property Damage Only				6	0	2 Wet surface	Light rain	303
	Vehicle 1	South bound	2nd lane	Approaching intersection	Straight ahead	Not obstructed				
Vehicle 2	South bound	2nd lane	Approaching intersection	Right turn	Not obstructed					
CORANDERRK/PARKES	2020-1183189	5/03/2020 12:41 Property Damage Only				6	0	2 Wet surface	Light rain	302
	Vehicle 1	South bound	1st (kerb or left) lane	Approaching intersection	Left turn	Not obstructed				
Vehicle 2	South bound	1st (kerb or left) lane	Approaching intersection	Left turn	Not known					
CORANDERRK/PARKES	2020-1158910	12/03/2020 12:15 Property Damage Only				1	0	2 Good dry surface	Fine	202
	Vehicle 1	West bound	Right turn lane	Within intersection	Right turn	Not obstructed				
Vehicle 2	East bound	1st (kerb or left) lane	Within intersection	Straight ahead	Not known					
CORANDERRK/PARKES	2020-1145521	13/03/2020 13:35 Property Damage Only				6	0	2 Good dry surface	Fine	301
	Vehicle 1	East bound	2nd lane	Approaching intersection	Straight ahead	Not obstructed				
Vehicle 2	East bound	2nd lane	Approaching intersection	Straight ahead	Not obstructed					
CORANDERRK/PARKES	2020-1110633	14/03/2020 10:35 Property Damage Only				1	0	2 Wet surface	Light rain	202
	Vehicle 1	West bound	2nd lane	Within intersection	Right turn	Not obstructed				
Vehicle 2	East bound	Unknown	Within intersection	Straight ahead	Not obstructed					
CORANDERRK/PARKES	2020-1155619	14/03/2020 12:00 Property Damage Only				6	0	2 Good dry surface	Fine	301
	Vehicle 1	East bound	1st (kerb or left) lane	Approaching intersection	Straight ahead	Not obstructed				
Vehicle 2	East bound	1st (kerb or left) lane	Approaching intersection	Straight ahead	Not obstructed					
CORANDERRK/PARKES	2020-1165737	19/05/2020 9:30 Property Damage Only				6	0	2 Good dry surface	Fine	302
	Vehicle 1	East bound	Left turn lane	Approaching intersection	Left turn	Not obstructed				
Vehicle 2	East bound	Left turn lane	Approaching intersection	Left turn	Not obstructed					
CORANDERRK/PARKES	2020-1092926	22/05/2020 10:00 Property Damage Only				6	0	2 Good dry surface	Fine	301
	Vehicle 1	East bound	2nd lane	Approaching intersection	Straight ahead	Not obstructed				
Vehicle 2	East bound	2nd lane	Approaching intersection	Straight ahead	Not obstructed					
CORANDERRK/PARKES	2020-1113818	25/05/2020 15:10 Property Damage Only				3	0	2 Good dry surface	Fine	309
	Vehicle 1	South bound	1st (kerb or left) lane	Within intersection	Left turn	Not obstructed				
Vehicle 2	South bound	2nd lane	Within intersection	Left turn	Not obstructed					
CORANDERRK/PARKES	2020-1148670	29/05/2020 13:00 Property Damage Only				6	0	2 Good dry surface	Fine	302
	Vehicle 1	South bound	1st (kerb or left) lane	Approaching intersection	Left turn	Not obstructed				
Vehicle 2	South bound	1st (kerb or left) lane	Approaching intersection	Left turn	Not obstructed					
CORANDERRK/PARKES	2020-2086657	1/06/2020 15:15 Property Damage Only				19	0	1 Wet surface	Light rain	703
	Vehicle 1	East bound	1st (kerb or left) lane	Within intersection	Straight ahead	Not known				
CORANDERRK/PARKES	2020-1179909	9/06/2020 16:00 Property Damage Only				6	0	2 Good dry surface	Fine	302
	Vehicle 1	South bound	1st (kerb or left) lane	Approaching intersection	Left turn	Not obstructed				
Vehicle 2	South bound	1st (kerb or left) lane	Approaching intersection	Left turn	Not obstructed					
CORANDERRK/PARKES	2020-1131997	10/06/2020 8:40 Property Damage Only				6	0	2 Good dry surface	Fine	302
	Vehicle 1	South bound	1st (kerb or left) lane	Approaching intersection	Left turn	Not obstructed				

	Vehicle 2	South bound	1st (kerb or left) lane	Approaching intersection	Straight ahead	Not obstructed					
<b>CORANDERRK/PARKES</b>	<b>2020-1187040</b>	<b>18/06/2020 17:10 Property Damage Only</b>				<b>3</b>	<b>0</b>	<b>2 Good dry surface</b>	<b>Fine</b>	<b>305</b>	
	Vehicle 1	West bound	Right turn lane	Within intersection	Right turn	Not obstructed					
	Vehicle 2	West bound	1st (kerb or left) lane	Within intersection	Overtaking right side	Not obstructed					
<b>CORANDERRK/PARKES</b>	<b>2020-1128375</b>	<b>28/06/2020 9:53 Property Damage Only</b>				<b>6</b>	<b>0</b>	<b>2 Good dry surface</b>	<b>Fine</b>	<b>301</b>	
	Vehicle 1	South bound	2nd lane	Within intersection	Straight ahead	Not obstructed					
	Vehicle 2	South bound	2nd lane	Approaching intersection	Straight ahead	Not obstructed					
<b>CORANDERRK/PARKES</b>	<b>2020-1110032</b>	<b>1/07/2020 8:10 Property Damage Only</b>				<b>3</b>	<b>0</b>	<b>2 Good dry surface</b>	<b>Fine</b>	<b>305</b>	
	Vehicle 1	West bound	Right turn lane	Within intersection	Right turn	Not obstructed					
	Vehicle 2	West bound	1st (kerb or left) lane	Within intersection	Right turn	Not obstructed					
<b>CORANDERRK/PARKES</b>	<b>2020-1119564</b>	<b>6/07/2020 16:00 Property Damage Only</b>				<b>6</b>	<b>0</b>	<b>2 Good dry surface</b>	<b>Fine</b>	<b>302</b>	
	Vehicle 1	South bound	1st (kerb or left) lane	Approaching intersection	Left turn	Not obstructed					
	Vehicle 2	South bound	1st (kerb or left) lane	Approaching intersection	Left turn	Not known					
<b>CORANDERRK/PARKES</b>	<b>2020-1093291</b>	<b>8/07/2020 14:10 Property Damage Only</b>				<b>6</b>	<b>0</b>	<b>2 Good dry surface</b>	<b>Fine</b>	<b>301</b>	
	Vehicle 1	East bound	2nd lane	Approaching intersection	Straight ahead	Not obstructed					
	Vehicle 2	East bound	2nd lane	Approaching intersection	Straight ahead	Not obstructed					

Crashes = 380

## Irons, Samantha

---

**From:** Holden, Shane  
**Sent:** Wednesday, 11 March 2020 10:56 AM  
**To:** Holden, Shane  
**Subject:** FW: Parkes Way Road Plate [SEC=UNOFFICIAL]

UNOFFICIAL

---

**From:** Holden, Shane  
**Sent:** Wednesday, 4 September 2019 9:46 AM  
**To:** Sullivan, Mick <Mick.Sullivan@act.gov.au>  
**Cc:** Gansel, Niklas <Niklas.Gansel@act.gov.au>  
**Subject:** Parkes Way Road Plate [SEC=UNOFFICIAL]

Hi Mick,

Just a follow up from my phone call this morning, can you please arrange some minor maintenance to the road plate that was installed yesterday on Parkes Way East bound (towards city) just before entering Acton tunnel

The road plate requires some packing under the approach left hand corner to take the bounce out of it plus the approach needs to be redone with cold mix as per photos sent to your phone

Regards

Shane Holden | Network Operations and Compliance Officer  
Phone 02 6213 0754 | [REDACTED] Email:Shane.holden@act.gov.au  
Roads ACT | Transport Canberra and City Services Directorate | ACT Government  
Groun Floor 496 Northbourne Avenue, Dickson | GPO Box 158 Canberra ACT 2601 | [www.act.gov.au](http://www.act.gov.au)

**From:** [Rahman, Nahin](#)  
**To:** [Ludvigson, Paula](#)  
**Subject:** FW: ACT Government Feedback. Reference 190925-001656  
**Date:** Monday, 3 August 2020 4:43:18 PM

---

FYI

Thanks

Nahin Rahman

Road & Bridge Maintenance, TCCS

T: 02 6213 0782

---

**From:** Access Canberra Customer Services [mailto:accesscanberra@act.gov.au]

**Sent:** Wednesday, 25 September 2019 2:46 PM

**To:** Rahman, Nahin <Nahin.Rahman@act.gov.au>

**Subject:** ACT Government Feedback. Reference 190925-001656



## ACT Government Customer Enquiry

Hello,

You have been identified as a subject matter expert to respond to this customer enquiry. Please use the button below to respond to the customer.

If this feedback is not relevant for you, please select the 'Respond to Agent' option and let us know where it should be sent.

Reference Number: 190925-001656

Customer Name: [REDACTED]

[To view and respond to this enquiry, click here.](#)

Kind regards,  
Access Canberra

## Incident details

**Subject:** [REDACTED] has advised the roadworks on Parkes Way (prior to Acton tunnel when heading towards City) have been completed, although there are roadworks signs in place informing of slower speed limits. There is also no signage advising the wo...

**Date** 25/09/2019 14:17:32

**Created:**

**Category:** Fix My Street

## Customer details

This contact does not have a primary email address OR may be anonymous. Please reply to the Staff Member instead and let us know if you called the customer to resolve the issue.

**First Name:** [REDACTED]

**Last Name:** [REDACTED]

**Mobile Phone:** [REDACTED]

## Correspondence

### Discussion Thread

Note (Subject Matter Expert)

01/10/2019 12.12 PM

Updated by SME (Nahin.Rahman@act.gov.au)

Hi there,

Talked with [REDACTED], explained him the situation.

He was saying that 'End Road works 80' was not there while he was driving through.

I assured him about appropriate signage till the repair works of the utility pit is finished.

Regards

Nahin Rahman

30782

Note (Zac Buckman)

25/09/2019 02.46 PM

Zac forwarded this Enquiry to Nahin.Rahman@act.gov.au

Hi,

The below incident has been received through the ACT Government CRM.

Can you please phone the customer to discuss the issue. Once you have contacted the customer, please close the job by responding to us below.

Kind regards,

Access Canberra  
Municipal Services

---

System Note (Administrator -)

25/09/2019 02.17 PM

---

Positional data at time of incident submissions was:

Latitude:

Longitude:

Google Url:

Google Address: Parkes Way

---

Customer Proxy (Robyn Fridd on behalf of Customer)

25/09/2019 02.17 PM

██████ has advised the roadworks on Parkes Way (prior to Acton tunnel when heading towards City) have been completed, although there are roadworks signs in place informing of slower speed limits. There is also no signage advising the works have been actually been completed.

## Attachments

No attachments

## Respond

The Staff Member has requested that you respond directly to the customer regarding this enquiry.

- Reply to Customer  
 Reply to Staff Member

Your response will be sent to the Customer.

## Response

## Send attachments

No file chosen

Submit your response

Access Canberra, ACT, Australia | For technical support contact Access Canberra CRM and CXP team  
(mailto:cxsupport@act.gov.au)

**From:** [Rahman, Nahin](#)  
**To:** [Ludvigson, Paula](#)  
**Subject:** FW: Facebook Enquiry [SEC=UNCLASSIFIED]  
**Date:** Monday, 3 August 2020 5:14:00 PM  
**Attachments:** [image001.jpg](#)

---

Thanks  
Nahin Rahman  
Road & Bridge Maintenance, TCCS  
T: 02 6213 0782

---

**From:** Rahman, Nahin  
**Sent:** Wednesday, 2 October 2019 2:35 PM  
**To:** Hughes, Tom <Tom.Hughes@act.gov.au>  
**Cc:** Gansel, Niklas <Niklas.Gansel@act.gov.au>  
**Subject:** RE: Facebook Enquiry [SEC=UNCLASSIFIED]

Hi Tom,  
An electrical pit cover on Parks Way at Acton Tunnel approach on east bound slow lane (left land) has been damaged. A road plate has been placed over the opening and the speed limit has been reduced to 40kph. Currently a temporary traffic management (TTM) plan is place. Procurement to engage a suitable contractor is in process. The work is expected to finish by end of this month.

Hi Nik,  
There has been reports of knocked over signs. Could you please engage staff to check and secure the signs. Also, as we discussed, an additional 'End Roadworks 80' on right hand side would be beneficial for the motorist.

Thanks  
Nahin Rahman  
Road & Bridge Maintenance, TCCS  
T: 02 6213 0782

---

**From:** Hughes, Tom  
**Sent:** Wednesday, 2 October 2019 1:53 PM  
**To:** Rahman, Nahin <[Nahin.Rahman@act.gov.au](mailto:Nahin.Rahman@act.gov.au)>  
**Subject:** FW: Facebook Enquiry

UNCLASSIFIED

Hey Nahin,

We have received an enquiry on the ACT Government Facebook about road work signage at the Acton Tunnel heading into the City. Are there any ongoing works in that area currently?

Tom

---

**From:** Prodanovic, Branka <[Branka.Prodanovic@act.gov.au](mailto:Branka.Prodanovic@act.gov.au)>

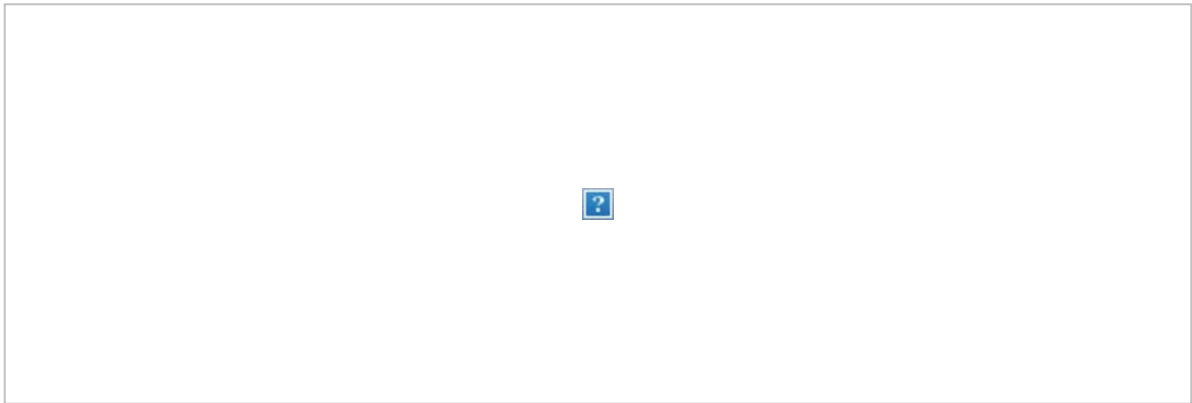
**Sent:** Wednesday, 2 October 2019 1:29 PM  
**To:** Hughes, Tom <[Tom.Hughes@act.gov.au](mailto:Tom.Hughes@act.gov.au)>  
**Cc:** Social Media <[SocialMedia@act.gov.au](mailto:SocialMedia@act.gov.au)>  
**Subject:** Facebook Enquiry

UNCLASSIFIED

Hey Tom,

Please see below enquiry we received on our Facebook page. Let me know if/how you wish to respond.

Thanks,  
B.



**Branka Prodanovic** | Content Designer  
**Communications** | Chief Minister, Treasury and Economic Development Directorate | ACT  
Government  
**Phone:** 02 6207 8683  
Level 5, Canberra Nara Centre, 1 Constitution Avenue, Canberra City | GPO Box 158 Canberra City  
ACT 2601 [www.act.gov.au](http://www.act.gov.au)

## Irons, Samantha

---

**From:** Rahman, Nahin  
**Sent:** Monday, 3 August 2020 5:26 PM  
**To:** Ludvigson, Paula  
**Subject:** FW: IAM [SEC=UNCLASSIFIED]  
**Attachments:** 1078364 me.docx; IMG\_7188.jpg; IMG\_7189.jpg; IMG\_7191.jpg

Thanks  
Nahin Rahman  
Road & Bridge Maintenance, TCCS  
T: 02 6213 0782

---

**From:** Connolly, Andrea  
**Sent:** Thursday, 3 October 2019 12:09 PM  
**To:** Rahman, Nahin <Nahin.Rahman@act.gov.au>  
**Cc:** Kim, David <David.Kim@act.gov.au>  
**Subject:** FW: IAM [SEC=UNCLASSIFIED]

Good afternoon Nahin,

I received an IAM enquiry regarding some signage in place in ACTON in the tunnel on Parkes way. When I went for a drive I could not see any road works currently active and signs are from 80km dropping to 40km. see attached photos and IAM.

Do you mind having a look and letting me know?

Thank you in advance,

**Andrea Connolly**  
Roads ACT | City Services | **Transport Canberra and City Services Directorate** | ACT Government  
Ground Floor, 496 Northbourne Avenue, Dickson 2602 | GPO Box 158 Canberra ACT 2601  
Access Canberra: Phone 132281  
[www.act.gov.au](http://www.act.gov.au) | [www.tccs.act.gov.au](http://www.tccs.act.gov.au) | [@tccs\\_act](https://twitter.com/tccs_act)



*Connected services for the people of Canberra*

**TO:**  
Traffic Management and Safety

# COMPLAINT/ENQUIRY

**Roads ACT - TMS**  
IAMS Public Enquiry No:  
1078364

## DETAILS

Suburb / Site: **ACTON, , PARKES WAY ACTON**

Reason for Inspection Request  
**40kmph road work sign on Parkes Way (before Liveridge St underpass) is still up when there are no roadworks. causing everyone to hammer on the brakes around the corner which is causing a safety issue and a clustertruck.**  
**Is it posing a safety hazard?\***  
**Yes**

**Could it cause a trip, fall or injury?\***  
**Yes**

**Is it causing traffic or cyclists to swerve?\***  
**Yes**

Primary Asset Type  
REQUEST FOR SERVICES  
STREET, WARNING, HAZARD, PARKING AND OTHER TRAFFIC SIGNS  
TMS ISSUES - NOT MAINTENANCE

Request Originator  
**ANONYMOUS (H) (B) (MOB) (EMAIL)**

Processed By Requested: **02-OCT-2019**

### Inspection Report By Traffic Management and Safety

	Description of issue and possible cause
	Recommended Remedial Works
Action / NoAction	Complainant advised of outcome
Inspected By	
Date	

Return to Operational Support Unit after completion of remedial works or assessment, by no later than **16-OCT-2019**







## Irons, Samantha

---

**From:** Connolly, Andrea  
**Sent:** Tuesday, 22 October 2019 2:42 PM  
**To:** Rahman, Nahin  
**Cc:** Evans, Colin  
**Subject:** RE: IAM [SEC=UNCLASSIFIED]  
**Attachments:** 1079187 Acton Parkes.docx

Good afternoon Nahin,

Please see attached complaint regarding same as below issue

Kind Regards,

---

**From:** Rahman, Nahin  
**Sent:** Thursday, 3 October 2019 12:14 PM  
**To:** Connolly, Andrea <Andrea.Connolly@act.gov.au>  
**Cc:** Kim, David <David.Kim@act.gov.au>  
**Subject:** RE: IAM [SEC=UNCLASSIFIED]

Hi Andrea,

An electrical pit cover on Parks Way at Acton Tunnel approach on east bound slow lane (left hand) has been damaged. A steel road plate has been placed over the opening and the speed limit has been reduced to 40kph. Currently a temporary traffic management (TTM) plan is in place. Procurement to engage a suitable contractor is in progress. The work is expected to finish by end of this month.

Thanks  
Nahin Rahman  
Road & Bridge Maintenance, TCCS  
T: 02 6213 0782

---

**From:** Connolly, Andrea  
**Sent:** Thursday, 3 October 2019 12:09 PM  
**To:** Rahman, Nahin <[Nahin.Rahman@act.gov.au](mailto:Nahin.Rahman@act.gov.au)>  
**Cc:** Kim, David <[David.Kim@act.gov.au](mailto:David.Kim@act.gov.au)>  
**Subject:** FW: IAM [SEC=UNCLASSIFIED]

Good afternoon Nahin,

I received an IAM enquiry regarding some signage in place in ACTON in the tunnel on Parkes way. When I went for a drive I could not see any road works currently active and signs are from 80km dropping to 40km. see attached photos and IAM.

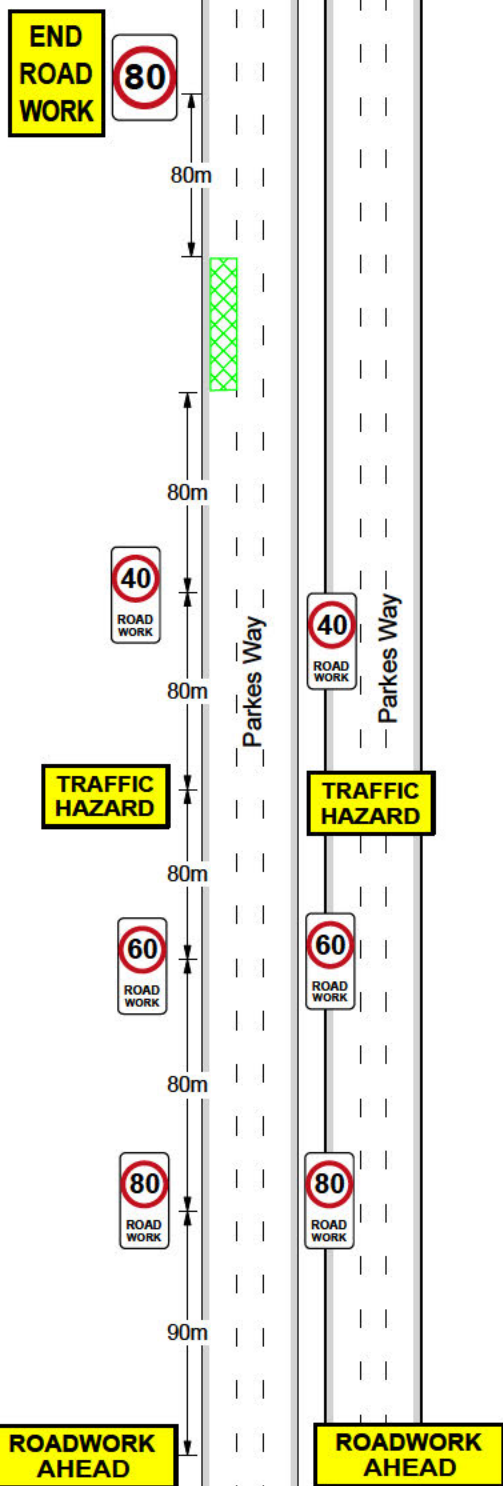
Do you mind having a look and letting me know?



Thank you in advance,

**Andrea Connolly**  
Roads ACT | City Services | Transport Canberra and City Services Directorate | ACT Government  
Ground Floor, 496 Northbourne Avenue, Dickson 2602 | GPO Box 158 Canberra ACT 2601  
Access Canberra: Phone 132281  
[www.act.gov.au](http://www.act.gov.au) | [www.tccs.act.gov.au](http://www.tccs.act.gov.au) | [@tccs\\_act](https://twitter.com/tccs_act)



Connected services for the people of Canberra



 Lack Group Traffic Pty Ltd ABN: 64 628 562 1300 205 579 2013 Skarr n Road, Sev n Hills NSW 2147	<b>NOT TO SCALE</b>  TCP BEST VIEWED WHEN PRINTED IN A3	Client: Lack Group	Date Revised:	Description of Revision:
		Location: Parkes Way, Acton	Rev 1:	
		Description: After Care	Rev 2:	
		Plan Number: 2019-1272	Rev 3:	
		Date Drawn: 4/09/2019	Rev 4:	
		Plan Drafted By: [Redacted]	Checked By: [Redacted]	
Prepare Work Zone TMP: 0052043634	Prepare Work Zone TMP: 0051913779			





TTM registered number:	TM/	3464
------------------------	-----	------

## Authorisation of Temporary Traffic Management (TTM) Plans

### Roads ACT- Road Maintenance

is authorised pursuant to Part 5 of Road Transport (Safety and Traffic Management) Act 1999 to install or display (or to interfere with, change or remove) the prescribed traffic control devices shown on the authorised TTM plans for the period of authorisation and for the daily authorised times for each TTM plan and in accordance with the attached conditions of authorisation.

A copy of this authorisation together with the plans authorised, the conditions of authorisation and the risk assessment must be available at the work site during working hours.

### Period of authorisation

From		To					
<b>Date:</b>	03/09/2019	<b>Time:</b>	02:00 PM	<b>Date:</b>	20/09/2019	<b>Time:</b>	12:00 PM

### Authorised prescribed traffic control devices and daily authorised times

Authorised Plan	Devices authorised	Day/s	Times authorised
2019-1272	All temporary lines, signs and devices	Mon – Sun (24 hours)	02:00 PM - 12:00 PM 03/09/2019 - 20/09/2019

### Conditions of Authorisation:

The contractor shall ensure that all temporary signs and devices are removed at the completion of these works.

Prescribed traffic control devices authorised under this TTM application shall be installed or displayed (changed or removed) by a competent person who holds the NSW Roads and Maritime Services **Apply Traffic Control plans** certificate or other State based Road Transport Authority equivalent training.

National Capital Authority Works Approval will be required for any works undertaken on National or Designated land.

The contractor shall ensure that steel road plates have a nonslip surface and the transverse and longitudinal edges are raped with cold mix when in place.

The contractor shall provide advice to Pedal Power ACT regarding any works on or adjacent to any shared use path / on road cycle facility for the information and awareness of their members.

Delegate: Colin Evans

Pos. No. 23592

Signature:



Date: 06/09/2019

(Delegate of the road transport authority)

### THE AUTHORISATIONS

<b>TTM plan authorisation</b>	<b>Authorised</b>
<b>Public unleased land Act work approval</b>	<b>Approved</b>
<b>Approval to use a road closure and Temporary public road closure</b>	<b>No</b>

### Area of Works

Parkes Way

#### Applicant details

Organisation: Lack Group Traffic Pty Ltd

Contact: [REDACTED]

email: [REDACTED]@lackgroup.com.au

Contact number [REDACTED]

#### Contractor details

Organisation: Roads ACT

Contact: Shane Holden

email: Shane.Holden@act.gov.au

Contact number: [REDACTED]

**TO:**  
Traffic Management and Safety

## COMPLAINT/ENQUIRY

Roads ACT - TMS  
IAMS Public Enquiry No:  
1079187

### DETAILS

Suburb / Site **ACTON, , PARKES WAY, ACTON**

Reason for Inspection Request  
**I wish to make a complaint about the changes in speed limit in the roadworks adjacent to the Parkes Way tunnel - heading east to the city centre. The speed limit on Parkes Way is 80, which has been changed to roadworks 60, then to roadworks 40 shortly after, which begins substantially before the tunnel and ceases shortly after the tunnel. Firstly, the roadwork signs may be unnecessary. There seems to be some sort of ongoing construction work at the back of ANU, but it is not near the road, and if it were, the roadworks could be better signposted before the tunnel and finish before the tunnel, as there is no works relating to the tunnel whatsoever. Secondly, the roadworks are not well signposted. The 40 sign is laying down on its side facing upwards, and the 60 signs might be visible to people who have merged on to the road from the left from Clunies Ross Street, but remain unclear to drivers who have been travelling straight on Parkes Way. Thirdly, I am the only person who has abided by the roadworks zones on my last trips. I have been extremely frightened as I am doing 40 before and through the tunnel, while others are fuming behind me, and zoom past at 80, and having to slow from 80 down to 40 without clear warning has caused cars to almost run into the back of me. People have not been willing to slow down because the roadworks seem so far away from the road and unnecessary. I am concerned that without re-considering the need for the roadworks and making the signage clearer, there could be an accident at any time.**

Primary Asset Type  
REQUEST FOR SERVICES  
ROAD PAVEMENT  
TMS ISSUES - NOT MAINTENANCE

Request Originator  
[REDACTED] (H) (B) [REDACTED] (MOB) [REDACTED] [REDACTED] [REDACTED] @GMAIL.COM (EMAIL)

Processed By Requested: 21-OCT-2019

### Inspection Report By Traffic Management and Safety

	Description of issue and possible cause
	Recommended Remedial Works
Action / NoAction	Complainant advised of outcome

Inspected By

Date

Return to Operational Support Unit after completion of remedial works or assessment, by no later than **04-NOV-2019**

**From:** [Rahman, Nahin](#)  
**To:** [Ludvigson, Paula](#)  
**Subject:** FW: ACT Government Feedback. Reference 191101-000430  
**Date:** Monday, 3 August 2020 4:45:46 PM

---

Thanks

Nahin Rahman

Road & Bridge Maintenance, TCCS

T: 02 6213 0782

---

**From:** Access Canberra Customer Services [mailto:[accesscanberra@act.gov.au](mailto:accesscanberra@act.gov.au)]

**Sent:** Tuesday, 12 November 2019 11:56 AM

**To:** Rahman, Nahin <[Nahin.Rahman@act.gov.au](mailto:Nahin.Rahman@act.gov.au)>

**Subject:** ACT Government Feedback. Reference 191101-000430



## ACT Government Customer Enquiry

Hello,

You have been identified as a subject matter expert to respond to this customer enquiry. Please use the button below to respond to the customer.

If this feedback is not relevant for you, please select the 'Respond to Agent' option and let us know where it should be sent.

Reference Number: 191101-000430

Customer Name: XXXXXXXXXX

[To view and respond to this enquiry, click here.](#)

Kind regards,  
Access Canberra

## Incident details

**Subject:** FixMyStreet Submission: Roads, parking & vehicles &gt; Roads & traffic &gt; Road signs

**Date** 01/11/2019 09:50:54

**Created:**

**Category:** Fix My Street

Roads, parking & vehicles

Road & traffic

## Customer details

**First Name:**

[REDACTED]

**Last Name:**

[REDACTED]

**Home Phone:**

[REDACTED]

## Correspondence

### Discussion Thread

Auto Response (Administrator -)

13/11/2019 04.28 PM

Please see below response in relation to your feedback submitted to the ACT Government.

Response (Subject Matter Expert)

13/11/2019 04.28 PM

Hi [REDACTED]

Thanks for your enquiry.

An electrical pit cover on Parks Way at Acton Tunnel approach on east bound slow lane (left hand) has been damaged. A steel road plate has been placed over the opening and the speed limit has been reduced to 40kph. Currently a temporary traffic management (TTM) plan is in place. Procurement to engage a suitable contractor is now complete. The work is expected to finish by end of this month.

Thanks and Regards

Nahin Rahman

Road & Bridge Maintenance, TCCS

T: 02 6213 0782

---

Note (Michelle Mattick)

12/11/2019 11.55 AM

Michelle forwarded this Enquiry to Nahin.Rahman@act.gov.au

Hi,

The below incident has been received through the ACT Government CRM.

Can you please respond to the customer's enquiry using the below form. When you respond it will be sent directly back to the customer's email.

If this is not for your area, please select "Reply to Staff Member" before submitting response. (If this option is not available, it will be sent back to the staff member by default, you will not need to manually select this)

Kind regards,

Access Canberra  
Municipal Services

---

Note (Subject Matter Expert)

12/11/2019 11.47 AM

---

Updated by SME (Colin.Evans@act.gov.au)

Access Canberra,

Please forward tonahin Rahman at Road maintenance.

Colin

---

Note (Michelle Mattick)

12/11/2019 11.32 AM

---

Michelle forwarded this Enquiry to Colin.Evans@act.gov.au

Hi,

The below incident has been received through the ACT Government CRM.

Can you please respond to the customer's enquiry using the below form. When you respond it will be sent directly back to the customer's email.

If this is not for your area, please select "Reply to Staff Member" before submitting response. (If this option is not available, it will be sent back to the staff member by default, you will not need to manually select this)

Kind regards,

Access Canberra  
Municipal Services

---

Note ( [REDACTED] )

12/11/2019 11.23 AM

---

Please ref to TMS

---

Auto Response (Administrator -)

01/11/2019 09.50 AM

---

Thank you for your correspondence which has been received and referred to the relevant ACT Government business unit.

If you have requested a response you should expect to be contacted within 10 working days.

Your reference number is: #191101-000430

---

System Note (Administrator -)

01/11/2019 09.50 AM

---

Positional data at time of incident submissions was:

Latitude: -35.28328384484

Longitude: 149.10553577836

Google Url:

Google Address: Parkes Way, Acton ACT 2601, Australia

Customer ( [REDACTED] )

01/11/2019 09.50 AM

Can you provide any additional information about the location of the job to help us find the issue (i.e., intersections, buildings, landmarks, features)?:

A road work section has been set up

What is the issue?:

Road signs

What are you requesting?:

Replacement of existing signage

Please provide more information

Hi,

There has been road work signs coming into the tunnel over the last few weeks at 40kms/hr with no sign of any road works. It seems to be dangerous going from 90kms/hr to 40kms/hr.

Is it posing a safety hazard?:

Yes

Could it cause a trip, fall or injury?:

No

Is it causing traffic or cyclists to swerve?:

Yes

Verify Email Address:

[REDACTED]

## Attachments

No attachments

## Respond

The Staff Member has requested that you respond directly to the customer regarding this enquiry.

- Reply to Customer
- Reply to Staff Member

Your response will be sent to the Customer.

## Response

## Send attachments

No file chosen

Submit your response

Access Canberra, ACT, Australia | For technical support contact Access Canberra CRM and CXP team  
(mailto:cxsupport@act.gov.au)

**From:** [Rahman, Nahin](#)  
**To:** [Ludvigson, Paula](#)  
**Subject:** FW: ACT Government Feedback. Reference 191108-001235  
**Date:** Monday, 3 August 2020 4:44:43 PM

---

Thanks

Nahin Rahman

Road & Bridge Maintenance, TCCS

T: 02 6213 0782

---

**From:** Access Canberra Customer Services [mailto:accesscanberra@act.gov.au]

**Sent:** Tuesday, 12 November 2019 11:55 AM

**To:** Rahman, Nahin <Nahin.Rahman@act.gov.au>

**Subject:** ACT Government Feedback. Reference 191108-001235



## ACT Government Customer Enquiry

Hello,

You have been identified as a subject matter expert to respond to this customer enquiry. Please use the button below to respond to the customer.

If this feedback is not relevant for you, please select the 'Respond to Agent' option and let us know where it should be sent.

Reference Number: 191108-001235

Customer Name: [REDACTED]

[To view and respond to this enquiry, click here.](#)

Kind regards,  
Access Canberra

## Incident details

**Subject:** FixMyStreet Submission: Roads, parking & vehicles &gt; Roads & traffic &gt; Road signs

**Date** 08/11/2019 13:24:23

**Created:**

**Category:** Fix My Street

Roads, parking & vehicles

Road & traffic

## Customer details

**First Name:** [REDACTED]

**Last Name:** [REDACTED]

**Home Phone:** [REDACTED]

## Correspondence

### Discussion Thread

Auto Response (Administrator -)

13/11/2019 04.30 PM

Please see below response in relation to your feedback submitted to the ACT Government.

Response (Subject Matter Expert)

13/11/2019 04.30 PM

Hi [REDACTED]

Thanks for your enquiry.

An electrical pit cover on Parks Way at Acton Tunnel approach on east bound slow lane (left hand) has been damaged. A steel road plate has been placed over the opening and the speed limit has been reduced to 40kph. Currently a temporary traffic management (TTM) plan is in place. Procurement to engage a suitable contractor is now complete. The work is expected to finish by end of this month.

Thanks and Regards

Nahin Rahman

Road & Bridge Maintenance, TCCS

T: 02 6213 0782

---

Note (Michelle Mattick)

12/11/2019 11.55 AM

---

Michelle forwarded this Enquiry to Nahin.Rahman@act.gov.au

Hi,

The below incident has been received through the ACT Government CRM.

Can you please respond to the customer's enquiry using the below form. When you respond it will be sent directly back to the customer's email.

If this is not for your area, please select "Reply to Staff Member" before submitting response. (If this option is not available, it will be sent back to the staff member by default, you will not need to manually select this)

Kind regards,

Access Canberra  
Municipal Services

---

Note (Subject Matter Expert)

12/11/2019 11.46 AM

---

---

Updated by SME (Colin.Evans@act.gov.au)

Access Canberra,

Please forward this enquiry to Nahin Rahman at Road maintenance.

Regards

Colin

---

Note (Michelle Mattick)

12/11/2019 11.43 AM

---

Michelle forwarded this Enquiry to Colin.Evans@act.gov.au

Hi,

The below incident has been received through the ACT Government CRM.

Can you please respond to the customer's enquiry using the below form. When you respond it will be sent directly back to the customer's email.

If this is not for your area, please select "Reply to Staff Member" before submitting response. (If this option is not available, it will be sent back to the staff member by default, you will not need to manually select this)

Kind regards,

Access Canberra  
Municipal Services

---

Note (Michelle Mattick)

12/11/2019 11.40 AM

---

---

Michelle forwarded this Enquiry to Benjamin.hubbard@act.gov.au

Hi,

The below incident has been received through the ACT Government CRM.

Can you please respond to the customer's enquiry using the below form. When you respond it will be sent directly back to the customer's email.

If this is not for your area, please select "Reply to Staff Member" before submitting response. (If this option is not available, it will be sent back to the staff member by default, you will not need to manually select this)

Kind regards,

Access Canberra  
Municipal Services

---

Note (Andrew Gray)

12/11/2019 11.25 AM

Please ref to TMS is there any TTMPs in place

---

Auto Response (Administrator -)

08/11/2019 01.24 PM

Thank you for your correspondence which has been received and referred to the relevant ACT Government business unit.

If you have requested a response you should expect to be contacted within 10 working days.

Your reference number is: #191108-001235

---

System Note (Administrator -)

08/11/2019 01.24 PM

Positional data at time of incident submissions was:

Latitude: -35.2853075

Longitude: 149.1123055

Google Url:

Google Address: Parkes Way, Acton ACT 2601, Australia

---

Customer ( [REDACTED] )

08/11/2019 01.24 PM

---

Can you provide any additional information about the location of the job to help us find the issue (i.e., intersections, buildings, landmarks, features)?:

Approaching the underpass under Liversidge st eastbound

What is the issue?:

Road signs

What are you requesting?:

Replacement of existing signage

Please provide more information

roadworks signs with limit 40kph have been there for weeks with no apparent work. Most people are aware that there is no work and don't slow which creates a hazard when someone does

Is it posing a safety hazard?:

Yes

Could it cause a trip, fall or injury?:

No

Is it causing traffic or cyclists to swerve?:

Yes

Verify Email Address:

[REDACTED]

## Attachments

No attachments

## Respond

The Staff Member has requested that you respond directly to the customer regarding this enquiry.

- Reply to Customer
- Reply to Staff Member

Your response will be sent to the Customer.

### Response

## Send attachments

No file chosen

Submit your response

Access Canberra, ACT, Australia | For technical support contact Access Canberra CRM and CXP team  
(mailto:cxsupport@act.gov.au)

**From:** [Rahman, Nahin](#)  
**To:** [Ludvigson, Paula](#)  
**Subject:** FW: ACT Government Feedback. Reference 191111-000078  
**Date:** Monday, 3 August 2020 4:44:10 PM

---

Thanks  
Nahin Rahman  
Road & Bridge Maintenance, TCCS  
T: 02 6213 0782

---

**From:** Access Canberra Customer Services [mailto:accesscanberra@act.gov.au]  
**Sent:** Tuesday, 12 November 2019 11:55 AM  
**To:** Rahman, Nahin <Nahin.Rahman@act.gov.au>  
**Subject:** ACT Government Feedback. Reference 191111-000078



## ACT Government Customer Enquiry

Hello,

You have been identified as a subject matter expert to respond to this customer enquiry. Please use the button below to respond to the customer.

If this feedback is not relevant for you, please select the 'Respond to Agent' option and let us know where it should be sent.

Reference Number: 191111-000078  
Customer Name: XXXXXXXXXX

[To view and respond to this enquiry, click here.](#)

Kind regards,  
Access Canberra

## Incident details

**Subject:** FixMyStreet Submission: Roads, parking & vehicles &gt; Roads & traffic &gt; Road signs

**Date** 11/11/2019 07:47:26

**Created:**

**Category:** Fix My Street

Roads, parking & vehicles

Road & traffic

## Customer details

**First Name:**

██████

**Last Name:**

██████

**Mobile Phone:**

██████████

**Home Phone:**

██████████

## Correspondence

### Discussion Thread

Auto Response (Administrator -)

13/11/2019 04.32 PM

Please see below response in relation to your feedback submitted to the ACT Government.

Response (Subject Matter Expert)

13/11/2019 04.32 PM

Hi [REDACTED]

Thanks for your enquiry.

An electrical pit cover on Parks Way at Acton Tunnel approach on east bound slow lane (left hand) has been damaged. A steel road plate has been placed over the opening and the speed limit has been reduced to 40kph. Currently a temporary traffic management (TTM) plan is in place. Procurement to engage a suitable contractor is now complete. The work is expected to finish by end of this month.

Thanks and Regards

Nahin Rahman

Road & Bridge Maintenance, TCCS

T: 02 6213 0782

---

Note (Michelle Mattick)

12/11/2019 11.54 AM

---

Michelle forwarded this Enquiry to Nahin.Rahman@act.gov.au

Hi,

The below incident has been received through the ACT Government CRM.

Can you please respond to the customer's enquiry using the below form. When you respond it will be sent directly back to the customer's email.

If this is not for your area, please select "Reply to Staff Member" before submitting response. (If this option is not available, it will be sent back to the staff member by default, you will not need to manually select this)

Kind regards,

Access Canberra  
Municipal Services

---

Note (Subject Matter Expert)

12/11/2019 11.49 AM

---

---

Updated by SME (Colin.Evans@act.gov.au)

Access Canberra,

Please forward to Nahin Rahman at Road maintenance.

Colin

---

Note (Michelle Mattick)

12/11/2019 11.44 AM

---

Michelle forwarded this Enquiry to Colin.Evans@act.gov.au

Hi,

The below incident has been received through the ACT Government CRM.

Can you please respond to the customer's enquiry using the below form. When you respond it will be sent directly back to the customer's email.

If this is not for your area, please select "Reply to Staff Member" before submitting response. (If this option is not available, it will be sent back to the staff member by default, you will not need to manually select this)

Kind regards,

Access Canberra  
Municipal Services

---

Note (Andrew Gray)

12/11/2019 11.27 AM

---

Please ref to TMS

---

Note (Andrew Gray)

12/11/2019 11.27 AM

---

Please

---

Auto Response (Administrator -)

11/11/2019 07.47 AM

---

Thank you for your correspondence which has been received and referred to the relevant ACT Government business unit.

If you have requested a response you should expect to be contacted within 10 working days.

Your reference number is: #191111-000078

---

System Note (Administrator -)

11/11/2019 07.47 AM

---

Positional data at time of incident submissions was:

Latitude: -35.2853075

Longitude: 149.1123055

Google Url:

Google Address: Parkes Way, Acton ACT 2601, Australia

---

Customer ( [REDACTED] [REDACTED] )

11/11/2019 07.47 AM

---

Can you provide any additional information about the location of the job to help us find the issue (i.e., intersections, buildings, landmarks, features)?:

Just before the 'orange tunnel', after Sullivan's creek, heading ?east

What is the issue?:

Road signs

What are you requesting?:

Replacement of existing signage

Please provide more information

The roadwork speed signs (60 and 40) have been there for weeks following the completion of surface repair. There is a safety hazard as most drivers disregard the signs but some don't and there is a risk of accident.

Is it posing a safety hazard?:

Yes

Could it cause a trip, fall or injury?:

No

Is it causing traffic or cyclists to swerve?:

No

Verify Email Address:

[REDACTED]

## Attachments

No attachments

## Respond

The Staff Member has requested that you respond directly to the customer regarding this enquiry.

- Reply to Customer
- Reply to Staff Member

Your response will be sent to the Customer.

## Response

## Send attachments

No file chosen

Submit your response

Access Canberra, ACT, Australia | For technical support contact Access Canberra CRM and CXP team  
(mailto:cxsupport@act.gov.au)

**From:** [Rahman, Nahin](#)  
**To:** [Ludvigson, Paula](#)  
**Subject:** FW: ACT Government Feedback. Reference 191113-002150  
**Date:** Monday, 3 August 2020 4:46:06 PM

---

Thanks

Nahin Rahman

Road & Bridge Maintenance, TCCS

T: 02 6213 0782

---

**From:** Access Canberra Customer Services [mailto:[accesscanberra@act.gov.au](mailto:accesscanberra@act.gov.au)]

**Sent:** Thursday, 14 November 2019 9:30 AM

**To:** Rahman, Nahin <[Nahin.Rahman@act.gov.au](mailto:Nahin.Rahman@act.gov.au)>

**Subject:** ACT Government Feedback. Reference 191113-002150



## ACT Government Customer Enquiry

Hello,

You have been identified as a subject matter expert to respond to this customer enquiry. Please use the button below to respond to the customer.

If this feedback is not relevant for you, please select the 'Respond to Agent' option and let us know where it should be sent.

Reference Number: 191113-002150

Customer Name: XXXXXXXXXX

[To view and respond to this enquiry, click here.](#)

Kind regards,  
Access Canberra

## Incident details

**Subject:** FixMyStreet Submission: Roads, parking & vehicles > Roads & traffic > Road condition & safety

**Date** 13/11/2019 16:49:50

**Created:**

**Category:** Fix My Street

Roads, parking & vehicles

Road & traffic

## Customer details

**First Name:**

[REDACTED]

**Last Name:**

[REDACTED]

**Office Phone:**

0262531237

## Correspondence

### Discussion Thread

Auto Response (Administrator -)

15/11/2019 10.12 AM

Please see below response in relation to your feedback submitted to the ACT Government.

Response (Subject Matter Expert)

15/11/2019 10.12 AM

Hi [REDACTED],

Thanks for your enquiry.

An electrical pit cover on Parks Way at Acton Tunnel approach on east bound slow lane (left hand) has been damaged. A steel road plate has been placed over the opening and the speed limit has been reduced to 40kph. Currently, temporary traffic management (TTM) plan is in place with appropriate signage. I understand that, some of the signs have been knocked over due to high winds and will be reinstated asap. Procurement to engage a suitable contractor to replace the lid is now complete. The work is expected to finish by end of this month.

Thanks and Regards

Nahin Rahman

Road & Bridge Maintenance, TCCS

T: 02 6213 0782

---

Note (Michelle Mattick)

14/11/2019 09.30 AM

Michelle forwarded this Enquiry to Nahin.Rahman@act.gov.au

Hi,

The below incident has been received through the ACT Government CRM.

Can you please respond to the customer's enquiry using the below form. When you respond it will be sent directly back to the customer's email.

If this is not for your area, please select "Reply to Staff Member" before submitting response. (If this option is not available, it will be sent back to the staff member by default, you will not need to manually select this)

Kind regards,

Access Canberra  
Municipal Services

---

Note (Subject Matter Expert)

14/11/2019 09.25 AM

---

Updated by SME (Colin.Evans@act.gov.au)

Access Canberra,

Nahin Rahman at Road Maintenance is the ACT Government project officer.

Regards

Colin

---

Note (Michelle Mattick)

14/11/2019 09.21 AM

---

Michelle forwarded this Enquiry to Colin.Evans@act.gov.au

Hi,

The below incident has been received through the ACT Government CRM.

Can you please respond to the customer's enquiry using the below form. When you respond it will be sent directly back to the customer's email.

If this is not for your area, please select "Reply to Staff Member" before submitting response. (If this option is not available, it will be sent back to the staff member by default, you will not need to manually select this)

Kind regards,

Access Canberra  
Municipal Services

---

Auto Response (Administrator -)

13/11/2019 04.49 PM

---

Thank you for your correspondence which has been received and referred to the relevant ACT Government business unit.

If you have requested a response you should expect to be contacted within 10 working days.

Your reference number is: #191113-002150

---

System Note (Administrator -)

13/11/2019 04.49 PM

---

Positional data at time of incident submissions was:

Latitude: -35.28646998609

Longitude: 149.11543119499

Google Url:

Google Address: 21 Balmain Cres, Acton ACT 2601, Australia

---

Can you provide any additional information about the location of the job to help us find the issue (i.e., intersections, buildings, landmarks, features)?:

On Parkes Way just before entering the tunnel in the direction of the City

What is the issue?:

Road condition & safety

What would you like to report?:

Other

Please provide more information

Signage immediately before entering the tunnel indicates that the speed limit is 40 km. A reduction in speed from 90 km to 40 km with no warning.

Previously this location had been marked with a graduated reduction in speed from 90 to 80 to 60 to 40

Is it posing a safety hazard?:

Yes

Could it cause a trip, fall or injury?:

Yes

Is it causing traffic or cyclists to swerve?:

Yes

Verify Email Address:

[REDACTED]

## Attachments

No attachments

## Respond

The Staff Member has requested that you respond directly to the customer regarding this enquiry.

- Reply to Customer  
 Reply to Staff Member

Your response will be sent to the Customer.

### Response

**Send attachments**

No file chosen

Submit your response

Access Canberra, ACT, Australia | For technical support contact Access Canberra CRM and CXP team  
(mailto:cxsupport@act.gov.au)

**From:** [Rahman, Nahin](#)  
**To:** [Ludvigson, Paula](#)  
**Subject:** FW: ACT Government Feedback. Reference 191114-000085  
**Date:** Monday, 3 August 2020 4:46:27 PM

---

Thanks  
Nahin Rahman  
Road & Bridge Maintenance, TCCS  
T: 02 6213 0782

---

**From:** Access Canberra Customer Services [mailto:[accesscanberra@act.gov.au](mailto:accesscanberra@act.gov.au)]  
**Sent:** Thursday, 14 November 2019 3:56 PM  
**To:** Rahman, Nahin <[Nahin.Rahman@act.gov.au](mailto:Nahin.Rahman@act.gov.au)>  
**Subject:** ACT Government Feedback. Reference 191114-000085



## ACT Government Customer Enquiry

Hello,

You have been identified as a subject matter expert to respond to this customer enquiry. Please use the button below to respond to the customer.

If this feedback is not relevant for you, please select the 'Respond to Agent' option and let us know where it should be sent.

Reference Number: 191114-000085  
Customer Name: [REDACTED]

[To view and respond to this enquiry, click here.](#)

Kind regards,  
Access Canberra



**ACT**  
Government

**Access  
Canberra.**

## Incident details

---

**Subject:** Roadworks on Parkes Way

---

**Date Created:** 14/11/2019 07:25:51

---

**Category:** Transport, Road & Traffic

## Customer details

---

**First Name:** [REDACTED]

---

**Last Name:** [REDACTED]

---

**Home Phone:** [REDACTED]

## Correspondence

### Discussion Thread

---

Auto Response (Administrator -)

14/11/2019 04.47 PM

---

Please see below response in relation to your feedback submitted to the ACT Government.

---

Response (Subject Matter Expert)

14/11/2019 04.47 PM

---

Hi [REDACTED]

Thanks for your enquiry.

An electrical pit cover on Parks Way at Acton Tunnel approach on east bound slow lane (left hand) has been damaged. A steel road plate has been placed over the opening and the speed limit has been reduced to 40kph. Currently an appropriate temporary traffic management (TTM) plan is in place. Procurement to engage a suitable contractor is now complete. The work is expected to finish by end of this month.

Thanks and Regards

Nahin Rahman

Road & Bridge Maintenance, TCCS

T: 02 6213 0782

---

Note (Robyn Fridd)

14/11/2019 03.56 PM

---

Robyn forwarded this Enquiry to Nahin.Rahman@act.gov.au

Hi,

The below incident has been received through the ACT Government CRM.

Can you please respond to the customer's enquiry using the below form. When you respond it will be sent directly back to the customer's email.

If this is not for your area, please select "Reply to Staff Member" before submitting response. (If this option is not available, it will be sent back to the staff member by default, you will not need to manually select this)

Kind regards,

Access Canberra  
Municipal Services

---

Auto Response (Administrator -)

14/11/2019 07.25 AM

---

Thank you for your correspondence which has been received and referred to the relevant ACT Government business unit.

If you have requested a response you should expect to be contacted within 10 working days.

Your reference number is: #191114-000085

---

System Note (Administrator -)

14/11/2019 07.25 AM

---

Positional data at time of incident submissions was:

Latitude:

Longitude:

Google Url:

Google Address: Parkes Way Tunnel

---

Customer ( [REDACTED] )

14/11/2019 07.25 AM

---

This query is related to the roadworks located while travelling east along Parkes way just before entering the tunnel near ANU.

The road is reduced to 40km/hr for some kind of speed bump on the left lane just before the tunnel begins. After this bump, the speed does not return to 80km/hr until outside the tunnel.

1. Why is the speed reduced for the whole distance of the tunnel when the only "roadworks" at that location is that single bump at the start of the tunnel? I understand needing a reduced speed to traverse over the obstruction, but having the speed reduced past it seems excessive.
2. When is this part of the road going to be fixed as it has been like this for over 3 months and no actual "road works" appears to be done on this?

I am getting sick and tired of travelling at this reduced speed every day for no apparent reason.

Thank you for your time and response.

## Attachments

No attachments

## Respond

The Staff Member has requested that you respond directly to the customer regarding this enquiry.

- Reply to Customer  
 Reply to Staff Member

Your response will be sent to the Customer.

## Response

## Send attachments

No file chosen

Submit your response

Access Canberra, ACT, Australia | For technical support contact Access Canberra CRM and CXP team  
(mailto:cxsupport@act.gov.au)

**From:** [Rahman, Nahin](#)  
**To:** [Ludvigson, Paula](#)  
**Subject:** FW: ACT Government Feedback. Reference 191114-002193  
**Date:** Monday, 3 August 2020 4:47:04 PM

---

Thanks  
Nahin Rahman  
Road & Bridge Maintenance, TCCS  
T: 02 6213 0782

---

**From:** Access Canberra Customer Services [mailto:[accesscanberra@act.gov.au](mailto:accesscanberra@act.gov.au)]  
**Sent:** Friday, 15 November 2019 9:14 AM  
**To:** Rahman, Nahin <[Nahin.Rahman@act.gov.au](mailto:Nahin.Rahman@act.gov.au)>  
**Subject:** ACT Government Feedback. Reference 191114-002193



## ACT Government Customer Enquiry

Hello,

You have been identified as a subject matter expert to respond to this customer enquiry. Please use the button below to respond to the customer.

If this feedback is not relevant for you, please select the 'Respond to Agent' option and let us know where it should be sent.

Reference Number: 191114-002193  
Customer Name: [REDACTED]

[To view and respond to this enquiry, click here.](#)

Kind regards,  
Access Canberra

## Incident details

**Subject:** FixMyStreet Submission: Roads, parking & vehicles > Roads & traffic > Traffic controls

**Date** 14/11/2019 20:23:27

**Created:**

**Category:** Fix My Street

Roads, parking & vehicles

Road & traffic

## Customer details

**First Name:**

[REDACTED]

**Last Name:**

[REDACTED]

**Home Phone:**

[REDACTED]

## Correspondence

### Discussion Thread

Auto Response (Administrator -)

15/11/2019 09.36 AM

Please see below response in relation to your feedback submitted to the ACT Government.

Response (Subject Matter Expert)

15/11/2019 09.36 AM

Hi [REDACTED],

Thanks for your enquiry.

An electrical pit cover on Parks Way at Acton Tunnel approach on east bound slow lane (le. land) has been damaged. A steel road plate has been placed over the opening and the speed limit has been reduced to 40kph. Currently an appropriate temporary traffic management (TTM) plan is place. Procurement to engage a suitable contractor is now complete. The work is expected to finish by end of this month.

Thanks and Regards

Nahin Rahman

Road & Bridge Maintenance, TCCS

T: 02 6213 0782

---

Note (Michelle Mattick)

15/11/2019 09.13 AM

---

Michelle forwarded this Enquiry to Nahin.Rahman@act.gov.au

Hi,

The below incident has been received through the ACT Government CRM.

Can you please respond to the customer's enquiry using the below form. When you respond it will be sent directly back to the customer's email.

If this is not for your area, please select "Reply to Staff Member" before submitting response. (If this option is not available, it will be sent back to the staff member by default, you will not need to manually select this)

Kind regards,

Access Canberra  
Municipal Services

---

Auto Response (Administrator -)

14/11/2019 08.23 PM

---

Thank you for your correspondence which has been received and referred to the relevant ACT Government business unit.

If you have requested a response you should expect to be contacted within 10 working days.

Your reference number is: #191114-002193

---

System Note (Administrator -)

14/11/2019 08.23 PM

---

Positional data at time of incident submissions was:

Latitude: -35.286456351639

Longitude: 149.11529803169

Google Url:

Google Address: 21 Balmain Cres, Acton ACT 2601, Australia

---

Customer ( [REDACTED] )

14/11/2019 08.23 PM

---

Can you provide any additional information about the location of the job to help us find the issue (i.e., intersections, buildings, landmarks, features)?:

There is a speed sign 40 kms but it does not appear any roadworks undertaken. Cars honked at me

What is the issue?:

Traffic controls

Where is the issue?:

Other

Is it posing a safety hazard?:

Yes

Could it cause a trip, fall or injury?:

No

Is it causing traffic or cyclists to swerve?:

Yes

Verify Email Address:

[REDACTED]

## Attachments

No attachments

## Respond

The Staff Member has requested that you respond directly to the customer regarding this enquiry.

- Reply to Customer  
 Reply to Staff Member

Your response will be sent to the Customer.

## Response

## Send attachments

No file chosen

Submit your response

Access Canberra, ACT, Australia | For technical support contact Access Canberra CRM and CXP team  
(mailto:cxsupport@act.gov.au)

## Irons, Samantha

---

**From:** Connolly, Andrea  
**Sent:** Wednesday, 11 March 2020 10:22 AM  
**To:** Evans, Colin; Morse, Karen  
**Cc:** Holden, Shane  
**Subject:** internal corro from AC 11-3-2020  
**Attachments:** FW: IAM [SEC=UNCLASSIFIED]; RE: IAM [SEC=UNCLASSIFIED]; RE: IAM [SEC=UNCLASSIFIED]; 3464 - 2019-1272+Parkes+Way,+Acton+-+Aftercare.pdf; 3464 Roads ACT - Road Maintenance.pdf

UNCLASSIFIED

Karen,

There was a TTM in September for after care works.  
Shane Holden was the contact for this one. He might be able to answer any questions you have about the project.

Attached is the drawing and TTM

Also see attached emails between myself and Nahin (Project Officer for ACT Gov) regarding public enquiries at the same location.

Thanks

**Andrea Connolly**  
Roads ACT | City Services | **Transport Canberra and City Services Directorate** | ACT Government  
Ground Floor, 496 Northbourne Avenue, Dickson 2602 | GPO Box 158 Canberra ACT 2601  
Access Canberra: Phone 132281  
[www.act.gov.au](http://www.act.gov.au) | [www.tccs.act.gov.au](http://www.tccs.act.gov.au) | [@tccs\\_act](https://twitter.com/tccs_act)



*Connected services for the people of Canberra*

---

**From:** Evans, Colin <Colin.Evans@act.gov.au>  
**Sent:** Wednesday, 11 March 2020 9:42 AM  
**To:** Morse, Karen <Karen.Morse@act.gov.au>  
**Cc:** Connolly, Andrea <Andrea.Connolly@act.gov.au>  
**Subject:** RE: TTMS

UNCLASSIFIED

Karen,

Nahin Rahman from Road Maintenance is the project officer for this one.

Regards

**Colin Evans**  
**Permits and Approvals Officer**  
Roads ACT | City Services | **Transport Canberra and City Services Directorate** | ACT Government  
Ground Floor, 496 Northbourne Avenue, Dickson 2602 | GPO Box 158 Canberra ACT 2601  
Phone 02 6207 6821



*Connected services for the people of Canberra*

---

**From:** Morse, Karen <[Karen.Morse@act.gov.au](mailto:Karen.Morse@act.gov.au)>  
**Sent:** Wednesday, 11 March 2020 9:39 AM  
**To:** Evans, Colin <[Colin.Evans@act.gov.au](mailto:Colin.Evans@act.gov.au)>  
**Cc:** Connolly, Andrea <[Andrea.Connolly@act.gov.au](mailto:Andrea.Connolly@act.gov.au)>  
**Subject:** TTMS

UNCLASSIFIED

Hello,

Please can I get any information regarding this metal plate eg ttms if any,  
this occurred near the start of the tunnel on Parkes Way (travelling east).

Regards

**Karen** | Claims Officer

**Roads ACT** | Transport Canberra and City Services Directorate | ACT Government

PH 02 6205 8485 | 496 Northbourne Ave, Dickson | GPO Box 158, Canberra ACT 2601 | [www.act.gov.au](http://www.act.gov.au)

## Irons, Samantha

---

**From:** Holden, Shane  
**Sent:** Wednesday, 11 March 2020 2:28 PM  
**To:** Morse, Karen; Ludvigson, Paula  
**Subject:** Internal corro from SH 11-3-2020  
**Attachments:** FW: Acton Tunnel city east bound from Belconnen [SEC=UNCLASSIFIED]; FW: Parkes Way Road Plate [SEC=UNOFFICIAL]

UNCLASSIFIED

Hi,

The road plate was 4000mm L x 1800mm W x 25mm thick with a white anti-skid coating

Cheers

Shane

---

**From:** Holden, Shane  
**Sent:** Wednesday, 11 March 2020 1:58 PM  
**To:** Morse, Karen <Karen.Morse@act.gov.au>; Ludvigson, Paula <Paula.Ludvigson@act.gov.au>  
**Subject:** Parkes Way Road Plate

UNCLASSIFIED

Good afternoon,

On the afternoon of Tuesday 3<sup>rd</sup> September 2019 I was asked to go to Parkes Way due to a report of traffic flow issues, while driving to investigate the issue I received a call from Adam Mulville asking me if I was on my way to the site and told me the issue was several gatic lids damaged and rocking in a 6 lid gatic chamber located in the slow lane on Parkes Way East Bound (City Bound) just prior to the entrance to Acton Tunnel, I arranged for Lack Traffic to set up a lane closure with a speed reduction to 40km/hr  
When I got to the site we inspected the issue and I decided we would place a 25mm thick steel trafficable road plate with a antiskid white coating on it over the damaged chamber so the traffic lane could be re-opened while repairs were organised,  
Before I left the site I organised for delivery of the road plate, purchased the holding pins to hold the road plate in place discussed with Adam what needed to be done including that the road plate needed to be ramped on all 4 edges plus some white lines painted on the road leading up to the road plate, all this was done  
Prior to the slow lane being re-opened a speed reduction was put in place reducing the speed from 80km/hr to 60km/hr then Traffic Hazard Ahead signs then a further reduction to 40km/hr all signs were day/ night compliant and gated.  
I returned to the site 07:30am Wednesday 4<sup>th</sup> September to asses how the peak traffic was travelling over the road plate, there were no major issues just a little bit of rocking, I called Mick Sullivan and asked him to arrange for some cold mix to be packed under the left hand approach corner to remove the bounce in the road plate as well as fixing up some of the ramps with more cold mix(as per attached email), this was also done

Regards

**Shane Holden** | Network Operations and Compliance Officer  
Phone 02 6213 0754 | [REDACTED] Email:Shane.holden@act.gov.au  
**Roads ACT | Transport Canberra and City Services Directorate | ACT Government**  
Ground Floor 496 Northbourne Avenue, Dickson | GPO Box 158 Canberra ACT 2601 | [www.act.gov.au](http://www.act.gov.au)

## Irons, Samantha

---

**From:** Connolly, Andrea  
**Sent:** Monday, 3 August 2020 12:48 PM  
**To:** Evans, Colin  
**Cc:** Ludvigson, Paula  
**Subject:** RE: 3868  
**Attachments:** 3868 Complex Civil - TTE19-CCC-1668.pdf; 3868-otherAttachments-72eb45b1d1ad4452ab6710d80810bed6.pdf; 3868-attachTTMP-efeab0cd19334f1489b86e72cfd45ada.pdf

OFFICIAL

Attached is the TTM and plans for 3868

**Andrea Connolly**  
Roads ACT | City Services | **Transport Canberra and City Services Directorate** | ACT Government  
Ground Floor, 496 Northbourne Avenue, Dickson 2602 | GPO Box 158 Canberra ACT 2601  
Access Canberra: Phone 132281  
[www.act.gov.au](http://www.act.gov.au) | [www.tccs.act.gov.au](http://www.tccs.act.gov.au) | [@tccs\\_act](https://twitter.com/tccs_act)



*Connected services for the people of Canberra*

---

**From:** Evans, Colin <Colin.Evans@act.gov.au>  
**Sent:** Monday, 3 August 2020 12:28 PM  
**To:** Connolly, Andrea <Andrea.Connolly@act.gov.au>  
**Subject:** 3868

OFFICIAL

Andrea,

Can you please find the TTM application and plans for this one that relates to the Parkes Way Acton Tunnel request for Paula.

Regards

**Colin Evans**  
**Permits and Approvals Officer**  
Roads ACT | City Services | **Transport Canberra and City Services Directorate** | ACT Government  
Ground Floor, 496 Northbourne Avenue, Dickson 2602 | GPO Box 158 Canberra ACT 2601  
Phone 02 6207 6821



*Connected services for the people of Canberra*



## Authorisation of Temporary Traffic Management (TTM) Plans

### Complex Civil

is authorised pursuant to Part 5 of Road Transport (Safety and Traffic Management) Act 1999 to install or display (or to interfere with, change or remove) the prescribed traffic control devices shown on the authorised TTM plans for the period of authorisation and for the daily authorised times for each TTM plan and in accordance with the attached conditions of authorisation.

A copy of this authorisation together with the plans authorised, the conditions of authorisation and the risk assessment must be available at the work site during working hours.

### Period of authorisation

From		To	
<b>Date:</b>	04/11/2019	<b>Date:</b>	20/12/2019
<b>Time:</b>	09:30 AM	<b>Time:</b>	05:00 PM

### Authorised prescribed traffic control devices and daily authorised times

Authorised Plan	Devices authorised	Day/s	Times authorised
TTE19-CCC-1668-1 Sheet 1 and 2	All temporary lines, signs and devices	Mon - Fri	09:30 AM - 05:00 PM 04/11/2019 - 20/12/2019
TTE19-CCC-1668-1 Sheet 1 and 2	All temporary lines, signs and devices	Fri – Mon (58 hours)	08:00 PM - 06:00 AM 08/11/2019 - 16/12/2019

### Additional details on proposed daily working hours

9.30am - 5pm Monday - Friday | 8pm Friday - 6am Monday

### **Conditions of Authorisation:**

**There are currently authorised TTM arrangements in place on Parkes Way associated with the ANU School Of Physics project. The contractor shall liaise with the principal contractor’s representative regarding the scope and timing for these works and the coordination of TTM arrangements.**

**Lane closures and traffic controller operations shall not be installed before 9:30 am and shall be removed by no later than 5 pm Monday to Friday.**

The contractor shall only install or display (or to interfere with, change or remove) a prescribed traffic control device during the authorised working times. Prescribed traffic control devices shall be fully covered or removed at all other times.

The contractor shall ensure that all temporary signs and devices are removed at the completion of these works.

National Capital Authority Works Approval will be required for any works undertaken on National or Designated land.

Prescribed traffic control devices authorised under this TTM application shall be installed or displayed (changed or removed) by a competent person who holds the NSW Roads and Maritime Services **Apply Traffic Control plans** certificate or other State based Road Transport Authority equivalent training.

The contractor shall liaise with ACTION Field Operations at least 24 hours prior to installing any lane closures or traffic controller operations on any ACTION service delivery route.

**Les Gallagher, ACTION Northside Field Operations** [REDACTED] or  
[les.gallagher@act.gov.au](mailto:les.gallagher@act.gov.au)

**Michael Scott, ACTION Southside Field Operations** [REDACTED] or  
[michael.scott@act.gov.au](mailto:michael.scott@act.gov.au)

The contractor shall ensure that night time works are undertaken in accordance with the requirements of **Australian Standard AS 1742.3 (2009) – Section 2.3.6 Night Provisions**.

The contractor shall provide advice to Pedal Power ACT regarding any works on or adjacent to any shared use path for the information and awareness of their members.

Where pedestrians including people with disabilities or visual impairment have to move through, past or around a work site or to cross the road within a work site they shall be provided with and directed to suitably constructed and protected temporary footpaths and crossing points or formal pedestrian crossings or refuges if warranted.

The contractor shall liaise with Mark Norton TCCSD Traffic Lights Unit **6207 5227** [mark.norton@act.gov.au](mailto:mark.norton@act.gov.au) regarding the use of the permanent VMS boards to provide advance warning notification of these works.

Delegate: Colin Evans Pos. No. 23592

Signature:

[REDACTED SIGNATURE]

Date: 29/10/2019

(Delegate of the road transport authority)

### THE AUTHORISATIONS

<b>TTM plan authorisation</b>	<b>Authorised</b>
-------------------------------	-------------------

<b>Public unleased land Act work approval</b>	<b>Yes</b>
<b>Approval to use a road closure and Temporary public road closure</b>	<b>No</b>

**Area of Works**

PARKES\_WAY - Eastbound: from CLUNIES\_ROSS\_STREET to EDINBURGH\_AVENUE.

**Applicant details**

Organisation: Territory Traffic Engineering  
Contact: [REDACTED]  
email: [REDACTED]@territorytraffic.com.au  
Contact number: [REDACTED]

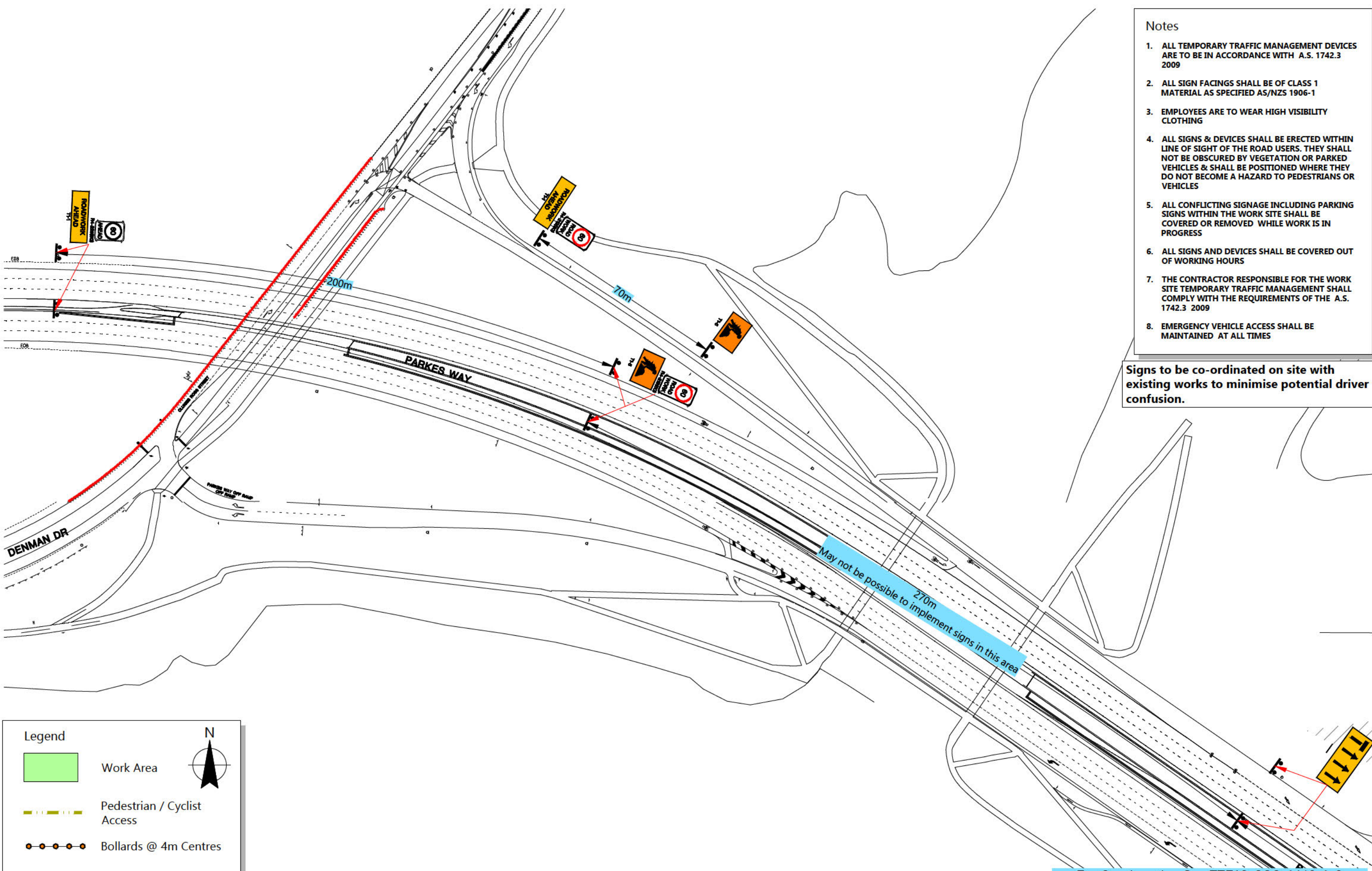
**Contractor details**

Organisation: Complex Civil  
Contact: [REDACTED]  
email: [REDACTED]@complexco.com.au  
Contact number [REDACTED]

Notes

1. ALL TEMPORARY TRAFFIC MANAGEMENT DEVICES ARE TO BE IN ACCORDANCE WITH A.S. 1742.3 2009
2. ALL SIGN FACINGS SHALL BE OF CLASS 1 MATERIAL AS SPECIFIED AS/NZS 1906-1
3. EMPLOYEES ARE TO WEAR HIGH VISIBILITY CLOTHING
4. ALL SIGNS & DEVICES SHALL BE ERECTED WITHIN LINE OF SIGHT OF THE ROAD USERS. THEY SHALL NOT BE OBTSCURED BY VEGETATION OR PARKED VEHICLES & SHALL BE POSITIONED WHERE THEY DO NOT BECOME A HAZARD TO PEDESTRIANS OR VEHICLES
5. ALL CONFLICTING SIGNAGE INCLUDING PARKING SIGNS WITHIN THE WORK SITE SHALL BE COVERED OR REMOVED WHILE WORK IS IN PROGRESS
6. ALL SIGNS AND DEVICES SHALL BE COVERED OUT OF WORKING HOURS
7. THE CONTRACTOR RESPONSIBLE FOR THE WORK SITE TEMPORARY TRAFFIC MANAGEMENT SHALL COMPLY WITH THE REQUIREMENTS OF THE A.S. 1742.3 2009
8. EMERGENCY VEHICLE ACCESS SHALL BE MAINTAINED AT ALL TIMES

Signs to be co-ordinated on site with existing works to minimise potential driver confusion.



**Legend**

- Work Area
- Pedestrian / Cyclist Access
- Bollards @ 4m Centres

REV	DESCRIPTION	DATE
D	-	-
C	-	-
B	-	-
A	-	-

Designed By: [Redacted]  
 PWZTMP Card No: 0052014236  
 Expiry: 15/05/2022  
 Checked By: [Redacted]  
 PWZ-0051825229 EXP 10/21

**Territory Traffic Engineering**  
 15/160 Lysaght Street Mitchell ACT 2911  
 PO Box 545 Mitchell ACT 2911  
 T: 02 6241 3230 F: 02 6241 0230

Client:

Project Location:  
**Parkes Way Acton**  
 Drawing Title:  
**Electrical Pit Remediation Lane Closure**

Temporary Traffic Management Plan		
Designed to comply with A.S. 1742.3		
Project Number	Stage	Plan Number
TTE19-CCC-1668	1	1/2
Scale: N.T.S	Compilation Date: 28/10/2019	Rev: -

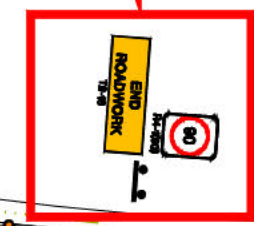
Notes

1. ALL TEMPORARY TRAFFIC MANAGEMENT DEVICES ARE TO BE IN ACCORDANCE WITH A.S. 1742.3 2009
2. ALL SIGN FACINGS SHALL BE OF CLASS 1 MATERIAL AS SPECIFIED AS/NZS 1906-1
3. EMPLOYEES ARE TO WEAR HIGH VISIBILITY CLOTHING
4. ALL SIGNS & DEVICES SHALL BE ERECTED WITHIN LINE OF SIGHT OF THE ROAD USERS. THEY SHALL NOT BE OBSCURED BY VEGETATION OR PARKED VEHICLES & SHALL BE POSITIONED WHERE THEY DO NOT BECOME A HAZARD TO PEDESTRIANS OR VEHICLES
5. ALL CONFLICTING SIGNAGE INCLUDING PARKING SIGNS WITHIN THE WORK SITE SHALL BE COVERED OR REMOVED WHILE WORK IS IN PROGRESS
6. ALL SIGNS AND DEVICES SHALL BE COVERED OUT OF WORKING HOURS
7. THE CONTRACTOR RESPONSIBLE FOR THE WORK SITE TEMPORARY TRAFFIC MANAGEMENT SHALL COMPLY WITH THE REQUIREMENTS OF THE A.S. 1742.3 2009
8. EMERGENCY VEHICLE ACCESS SHALL BE MAINTAINED AT ALL TIMES

Signs to be co-ordinated on site with existing works to minimise potential driver confusion.

END ROAD WORK AND SPEED SIGN TO BE ERECTED AND GATED AS SOON AS PRACTICALLY POSSIBLE THIS MAY BE OTHER SIDE OF TUNNEL

1.5m (minimum) Access for Cyclists



**Legend**

- Work Area
- Pedestrian / Cyclist Access
- Bollards @ 4m Centres

REV	DESCRIPTION	DATE
D	-	-
C	-	-
B	-	-
A	-	-

Designed By:

PWZTMP Card No: 0052014236  
Expiry: 15/05/2022

Checked By:

PWZ - 0051825229 EXP 10/21

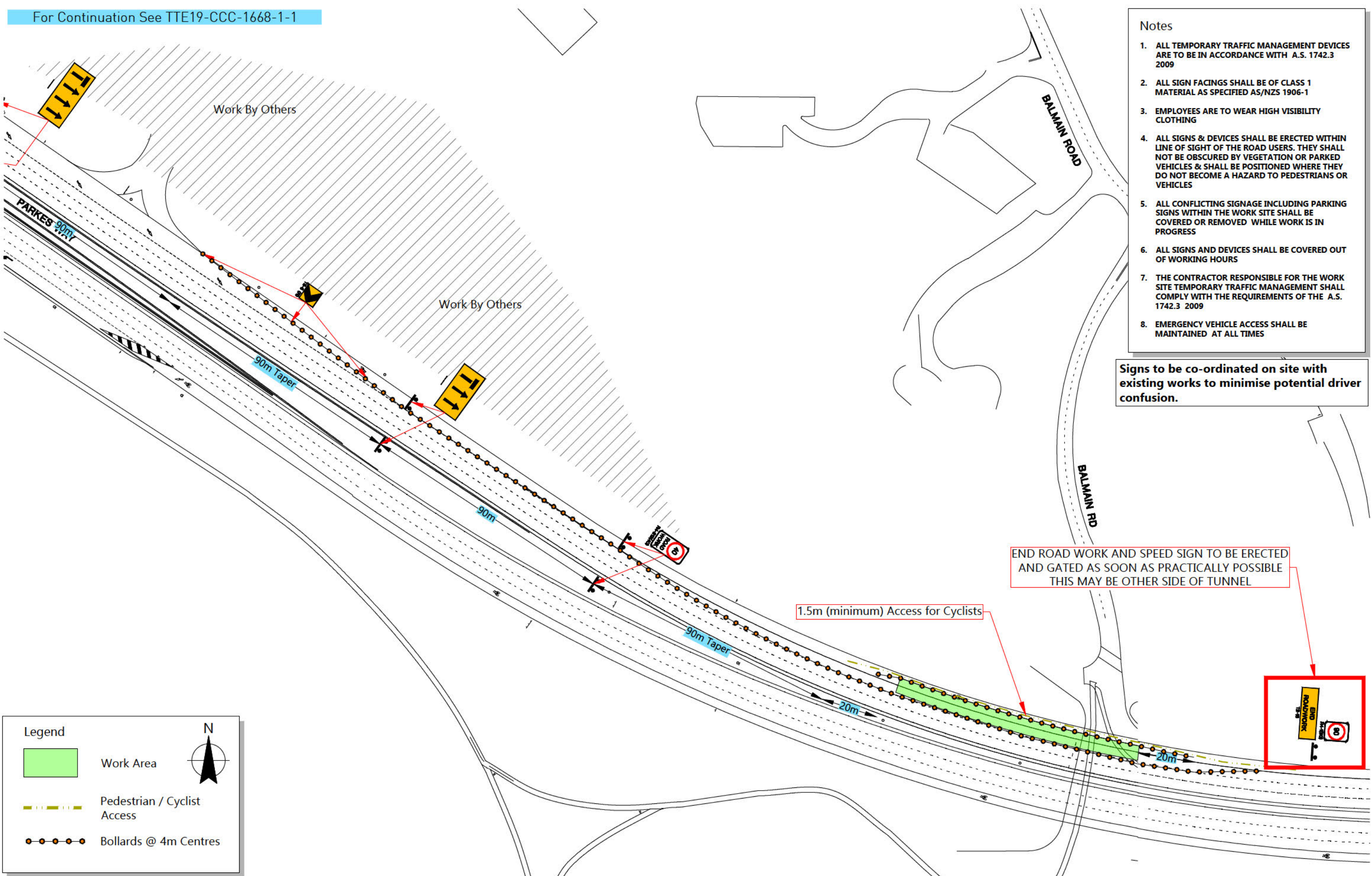
**Territory Traffic Engineering**  
15/160 Lysaght Street Mitchell ACT 2911  
PO Box 545 Mitchell ACT 2911  
T: 02 6241 3230 F: 02 6241 0230

Client:

Project Location: **Parkes Way Acton**

Drawing Title: **Electrical Pit Remediation Lane Closure**

Temporary Traffic Management Plan		
Designed to comply with A.S. 1742.3		
Project Number	Stage	Plan Number
TTE19-CCC-1668	1	2/2
Scale: N.T.S	Compilation Date: 28/10/2019	Rev: -



# TTE Location Risk Assessment

Project Number: **TTE19-CCC-1668**

Client: **Complex Civil**

Location: **Parkes Way  
Acton**

Road Number:                      Date: **29/10/2019**

Activity: **Lane Closure for Pit repair**

Completed By: **Allison Clarke**

Item	Question	Response	Action
1	Will existing signs have to be covered?	Yes	
2	Will existing road markings have to be covered?	No	
3	Will there be safe clearances between workers & through traffic?	Yes	
4	Will any excavations affect the safety of workers or traffic?	No	
5	Will the location of intersections etc. within the worksite increase the risk to workers?	No	
6	Will vehicles enter or exit the worksite from private or commercial driveways?	No	
7	Will nearby features (shops, schools, railway stations etc.) affect the worksite?	No	
8	Will there be any restrictions on taper lengths, bollard spacing and delineation?	Yes	Reduced taper and reduced speed
9	Will allowance for queuing be required?	No	
10	Will allowance for oversize loads and / or load limits be required?	Yes	Maintain access to existing works
11	Will there be adequate site distance to see signs and controllers?	Yes	
12	Will time of day be significant (i.e. sunrise / sunset) for signs / controllers?	Yes	
13	Will any signs or controllers be in the shade?	No	
14	Will there be nightworks?	Yes	
15	Will work be undertaken outside peak times?	Yes	
16	If not, will the control measures cater for the traffic peak?	N/A	

Item	Question	Response	Action
17	Will the TTM accommodate peak, off peak and out of hours conditions?	No	
18	Will pedestrians be affected by the works?	No	
19	Will cyclists be affected by the works	Yes	Access is maintained
20	Will bus operations be affected by the works?	Yes	Notify Action Buses
21	Will local parking restrictions affect the worksite?	No	
22	Will there be adequate worker parking within site boundary?	No	
23	Will any public unleased land be affected?	No	
24	Will any trees / landscaped areas be affected?	No	
25	Will any traffic lights be affected?	No	
26	Will any loading zones be affected?	No	
27	Will any taxi ranks be affected?	No	
28	Will any upcoming local events (regular or special) affect the works?	No	
29	Will advertising / advance VMS notification be required?	No	
30	Anything else of note .....	No	

000371

FOR **D 1 M 2 Y 17** File \_\_\_\_\_ Instruction Sheet Reference No \_\_\_\_\_ 500C LOT NUMBER \_\_\_\_\_

Office: Roads ACT Road Number/Name: Parks Way

Location: \_\_\_\_\_ km to \_\_\_\_\_ km from Bridge Over Chinese Road toward: Acton Tunnel

Roadloc to \_\_\_\_\_ to \_\_\_\_\_

Type of Treatment: Geotextile/14mm/7mm Reseal Service Provider's Name: Downer

Material Sprayed: C240 Sprayer Certificate Number: 1610 1604

Material Supplier: Ex Nume Sprayer Certificate Expiry Date: 30/5/17 30/4/17

Existing Surface Type and Texture: Seal Number of Lanes: 2

Sprayer Run		Unit	Calculation	A	B	C	D	E	Total	
1.	Sprayer Number	-	-	B5066	B5066	B5066	B5026	B5066	B5026	
2.	Weather	-	-	FINE	FINE	FINE	FINE	FINE	FINE	
3.	Time of Spraying	Hrs	-	11:56	12:05	12:30	12:35	14:05	14:07	
4.	Air Temperature, Shade	°C	-	27	27	27	27	24	24	
5.	Pavement Surface Temperature	°C	-	38	38	35	35	34	34	
6.	Starting Point of Run	km	-	0	0	0	0	0	0	
7.	Finishing Point of Run	km	-	450	450	450	450	450	450	
8.	Length	m	-	450	450	450	450	450	450	
9.	Width	m	-	3.7	3.7	3.8	3.8	3.6	3.8	
10.	Area	m <sup>2</sup>	8 x 9	1662	1665	1620	1710	1620	1710	
ORDERED BINDER	11.	Residual Binder Application Rate Cold	L/m <sup>2</sup>	Form 395K	0.5	0.5	1.8	1.8	0.9	0.9
	12.	Residual Binder Quantity Cold	L	10 x 11	853	833	2416	3078	1458	1539
	13.	Cutter Oil Percentage Cold	%	Form 382	0	0	0	0	0	0
	14.	Adhesion Agent Percentage	%	-	1	1	1	1	1	1
	15.	Binder + Cutter Oil Application Rate Cold	L/m <sup>2</sup>	11 x 100 - 13	0.51	0.51	1.82	1.82	0.91	0.91
SPRAYER LOAD	16.	Residual Binder Nett Cold	L	12 x 1.1	/	/	/	/	/	
	17.	Cutter Oil Cold	L	10 x (15-11) x 1.1	/	/	/	/	/	
	18.	Adhesion Agent Cold	L	16 x 100 - 14	/	/	/	/	/	
	19.	Total Load Cold	L	16+17+18	/	/	/	/	/	
	20.	Total Load Required Hot (Approx.)	L	19 x 1.1	/	/	/	/	/	
APPLICATION OF BINDER	21.	Sprayer Load at Start Hot	L	Dipstick	8500	1600	6650	4000	3400	5450
	22.	Mixture Temperature in Sprayer	°C	-	200	200	200	200	110	200
	23.	Volume Correction Multiplier	-	Table 500C.1	1.1253	1.1253	1.1253	1.1253	1.181	1.1253
	24.	Mixture Application Rate Hot	L/m <sup>2</sup>	15 x 23	0.57	0.57	2.05	2.05	1.02	1.02
	25.	Pump Speed	r.p.m.	Spraying Table	-	-	-	-	-	-
	26.	Road Speed	m/min	Spraying Table	-	-	-	-	-	-
	27.	Sprayer Load at Finish Hot	L	Dipstick	7600	6650	3400	5450	1750	3700
	28.	Mixture Sprayed Hot	L	21 - 27	8500	8500	8500	8500	1650	1750
	29.	Volume Correction Multiplier for 15°C	-	Table 500C.1	0.8886	0.8886	0.8886	0.8886	0.8744	0.8886
	30.	Mixture Sprayer Cold	L	28 x 29	800	844	2888	5586	1476	1555
	31.	Cutter Oil Sprayed Cold	L	30 x 100	0	0	0	0	0	0
	32.	Adhesion Agent Sprayed Cold	L	30 x 100	8	8	24	32	15	16
	33.	Residual Binder Sprayed Cold	L	30 - (31+32)	792	836	2864	3123	1461	1539
34.	Over or Under Sprayed Cold	± L	33 - 12	-41	+3	-57	+45	+3	-	
35.	Tolerance	L	5% of 12	42	42	146	154	73	77	
36.	Sprayed Outside Tolerance Cold	L	34 - 35	-	-	-	-	-	-	
37.	Actual Binder Application Rate Cold	L/m <sup>2</sup>	33 / 10	0.48	0.50	1.76	1.33	0.9	0.90	
APPLICATION OF AGGREGATE	38.	Aggregate Size	mm	-	/	/	14mm	14mm	7mm	14mm
	39.	Target Aggregate Rate	m <sup>2</sup> /m <sup>3</sup>	Form 395K	/	/	95/1	95/1	150/1	150/1
	40.	Target Aggregate Quantity	m <sup>3</sup>	10 / 39	/	/	17	18	11	12
	41.	Precoating Material	Type	-	/	/	Y	Y	Y	Y
	42.	Precoating Material Rate	L/m <sup>3</sup>	-	/	/	-	-	-	-
	43.	Aggregate Spread	m <sup>3</sup>	-	/	/	17	19	13	14
	44.	Over or Under Spread	± m <sup>3</sup>	43 - 40	-	-	-	+1	+2	+3
	45.	Actual Rate	m <sup>2</sup> /m <sup>3</sup>	10 / 43	/	/	95/1	95/1	125/1	122/1

Plan of sprayer runs. Geo fabric: 2 x (150 x 5.5) = 3150

A) Tack coat, kerblane, Ch00 → Ch450 D) 14mm Kerb lane, Ch00 → Ch450

B) Tack coat, Middle lane, Ch00 → Ch450 E) Middle lane, 7mm Ch00 → Ch450

C) 14mm, Middle lane, Ch00 → Ch450 F) 7mm Kerb lane, Ch00 → Ch450

Copy for:

1. Work File No: \_\_\_\_\_ Principal's Representative Signature: \_\_\_\_\_

2. Seal Design Record File \_\_\_\_\_ Service Provider's Representative Signature: \_\_\_\_\_

3. Service Provider's Representative \_\_\_\_\_

**SITE OBSERVATION DAILY REPORT**

**Modified QAF 2018, 2030, 2035**

<b>Project:</b>	ACT Reseal Program 2016 - 21	<b>Date:</b>	1/2/17
<b>Job No.:</b>	16 - 001485	<b>Time In:</b>	0900
<b>Contractor:</b>	Downer	<b>Time Out:</b>	1440
<b>Surveillance Officer:</b>	[REDACTED]	<b>Weather:</b>	Overcast

Critical Items	Controls Checklist						
Site Induction SWMS High Risk Activity - Traffic Management - Hot Product - Overhead Services - Overhanging Trees Hazardous Substances Plant and Equipment Manual Handling Environmental impacts.	Downer EDI Management Plans and SWMS address all critical items. All workers are informed and aware of the critical items. All workers should be signed onto those plans prior to commencing works onsite. <i>Principals Authorised Delegate to undertake monthly reviews on Contractor site (using QAF2001) and SWMS (using QAF2035).</i>						
	<table border="1"> <tr> <td><b>Are there any new workers onsite? (Y/N).</b></td> <td><b>N</b></td> </tr> </table>	<b>Are there any new workers onsite? (Y/N).</b>	<b>N</b>				
<b>Are there any new workers onsite? (Y/N).</b>	<b>N</b>						
	<table border="1"> <tr> <td><b>New Worker(s) Details:</b></td> </tr> <tr> <td><b>1.</b></td> </tr> </table>	<b>New Worker(s) Details:</b>	<b>1.</b>				
<b>New Worker(s) Details:</b>							
<b>1.</b>							
	<table border="1"> <tr> <td><b>Have all new workers signed onto the required documentation? (Y/N)</b></td> <td></td> </tr> <tr> <td><i>If no, Contractor to raise an NCR and remove worker(s) from site until approved.</i></td> <td></td> </tr> </table>	<b>Have all new workers signed onto the required documentation? (Y/N)</b>		<i>If no, Contractor to raise an NCR and remove worker(s) from site until approved.</i>			
<b>Have all new workers signed onto the required documentation? (Y/N)</b>							
<i>If no, Contractor to raise an NCR and remove worker(s) from site until approved.</i>							
<table border="1"> <tr> <td><b>Y</b></td> <td><b>Approved TTM</b></td> </tr> </table>	<b>Y</b>	<b>Approved TTM</b>	<table border="1"> <tr> <td><b>Y</b></td> <td><b>PPE</b></td> <td><b>N</b></td> <td><b>Any issues with Plant &amp; Equipment?</b></td> </tr> </table>	<b>Y</b>	<b>PPE</b>	<b>N</b>	<b>Any issues with Plant &amp; Equipment?</b>
<b>Y</b>	<b>Approved TTM</b>						
<b>Y</b>	<b>PPE</b>	<b>N</b>	<b>Any issues with Plant &amp; Equipment?</b>				

Observation Notes:
<p><b>Site(s):</b> TRN4 Parkes Way</p>

BoM forecast for today as at 0916 is 90% chance of rain 3 - 10mm morning & afternoon.

Traffic control finally in place at 1115.

Rain arrived 1430 fifteen minutes after 7mm run finished spraying.



## SPRAY SEAL SURVEILLANCE SITE RECORD

PROJECT: RESEALING OF ACT ROADS 2016 - 2021

CONTRACTOR: DOWNER AUSTRALIA - HUME ACT

Date	Item No	Road	Region	From	To	Treatment	Binder
1/02/17	TRN4	Parkes Way	Acton	Clunies Ross Bridge	Acton Tunnel	G14/7	C240

Weather	Humidity %	Wind Kph	Pavement Condition	Spray Seal Gang Ex	Surveillance Officer	Site Completed (%)
Cloudy	52	2	Cracked	Hume		45.3

Sprayer(s)	Sprayer Certificate	Certificate Expiry Date	Bitumen Ex	Batch No	Geotextile	Fabric Type	Width (m)	Horizontal
	1604; 1610	31/5/17; 30/4/17	Hume	Storage		PF1	3.5	Satisfactory

TTM Verification	Approved TTM Plan No	Time(s) of Observation	Modified	Instruction to Contractor
	TTM-TRN4	11.15	Yes	Record modification on TTM plans

Sprayer Run	A	B	C	D	E	F	G	H	TOTAL
From	C Ross	C Ross	C Ross	C Ross	C Ross	C Ross			
To	Ch 450	Ch 450	Ch 450	Ch 450	Ch 450	Ch 450			
Start Time	11.49	12.05	12.30	12.32	14.05	14.10			
Finish Time	11.51	12.08	12.35	12.37	14.09	14.14			
Air Temperature °C	19	19	21	21	22	22			
Road Temperature °C	36	36	34	34	32	32			
Length	450	450	450	450	450	450			
Width	3.7	3.7	3.6	3.8	3.6	3.8			
Area	1665	1665	1620	1710	1620	1710			3330
Direction	EB	EB	EB	EB	EB	EB			
Lane	Slow	Centre	Centre	Slow	Centre	Slow			
Application Rate	0.5	0.5	1.8	1.8	0.9	0.0			
Cutter (%)	0	0	0	0	0	0			
Adhesion Agent (%)	1	1	1	1	1	1			
Start Hot Dip	8500	7600	6650	9000	3400	5450			
Finish Hot Dip	7600	6650	3400	5450	1750	3700			
Total Hot Sprayed	900	950	3250	3550	1650	1750			
Binder Temperature	200	200	200	200	190	200			
Correction @ 15°C	0.8886	0.8886	0.8886	0.8886	0.8944	0.8886			
Total Cold Sprayed	800	844	2888	3155	1476	1555			
Cutter Litres	0	0	0	0	0	0			
Adhesion Agent Litres	8	8	29	32	15	16			
Binder @ 15°C	792	836	2859	3123	1461	1540			10610
Actual Binder Rate	0.48	0.50	1.76	1.83	0.90	0.90			
Tolerance +/- 5%	42	42	146	154	73	0			
Actual Variance	41	-3	57	-45	-3	-1540			
Aggregate Size			14	14	7	7			
Aggregate Qty m <sup>3</sup>			17.0	19.0	13.0	14.0			
Spread Rate m <sup>2</sup> /m <sup>3</sup>			95	90	125	122			

<b>Bitumen Total Litres</b>	<b>Enrichment</b>	<b>Tack Coat</b>	<b>Binder</b>	<b>Target</b>				
		1628	10610	9117				
<b>Additive Total Litres</b>	<b>Adhesion</b>	<b>Cutter</b>						
	107	0						
<b>Aggregate Total m<sup>2</sup></b>	<b>20mm</b>	<b>14mm</b>	<b>10mm</b>	<b>7mm</b>	<b>5mm</b>	<b>10mm Run</b>	<b>7mm Run</b>	<b>5mm Run</b>
		3330		3330				
<b>Geotextile Total m<sup>2</sup></b>	<b>PF1</b>							
	3150							
<b>TTM3 Management</b>	<b>Radar VMB</b>	<b>VMB</b>						
	Yes							

**From:** [Rahman, Nahin](#)  
**To:** [Ludvigson, Paula](#)  
**Subject:** FW: Acton Tunnel city east bound from Belconnen [SEC=UNCLASSIFIED]  
**Date:** Monday, 3 August 2020 5:31:55 PM  
**Attachments:** [024.JPG](#)  
[038.JPG](#)  
[029.JPG](#)

---

Thanks

Nahin Rahman

Road & Bridge Maintenance, TCCS

T: 02 6213 0782

---

**From:** Mulville, Adam

**Sent:** Wednesday, 4 September 2019 8:19 AM

**To:** Marshall, Ken <Ken.Marshall@act.gov.au>; Holden, Shane <Shane.Holden@act.gov.au>; Gansel, Niklas <Niklas.Gansel@act.gov.au>; Chowdhury, Mynul <Mynul.Chowdhury@act.gov.au>; Rahman, Nahin <Nahin.Rahman@act.gov.au>; Evans, Colin <Colin.Evans@act.gov.au>; Deschamps, Chris <Chris.Deschamps@act.gov.au>; Tarlinton, Bradley <Bradley.Tarlinton@act.gov.au>; Sullivan, Mick <Mick.Sullivan@act.gov.au>; Melville, Andrew <Andrew.Melville@act.gov.au>; Skaines, Greg <Greg.Skaines@act.gov.au>; Garner, Jeff <Jeff.Garner@act.gov.au>; Riley, Renee <Renee.Riley@act.gov.au>; Seymour, Janice <Janice.Seymour@act.gov.au>

**Subject:** Acton Tunnel city east bound from Belconnen [SEC=UNCLASSIFIED]

To All

Re: Acton Tunnel east bound towards city

A road plate has been installed on the inside left lane just before the approach to the Parkes way tunnel east bound.

The shared pit has lv cable's and street lights .

The lids have cracked and the centre beam has depressed and is damaged .

A temporary speed restriction is in place to 40 kilometres an hour .

Lack traffic have installed temporary speed restriction signage including traffic hazard ahead signs .

Care traffic have been advised this is at the end of their worksite on Parkes way at the Anu Adrian and Jason advised

Nahin suggested this needs monitoring I suggested he needs to run this past Ken Marshal .

Shane Holden has checked this plate this morning 04/09/19

**Adam Mulville | Project officer**

Phone 02 6205 2529 [REDACTED] Email:Adam.mulville@act.gov.au

**Roads ACT | Transport Canberra and City Services Directorate | ACT Government**

255 Canberra Avenue, Fyshwick | PO Box 777 FYSHWICK ACT 2609 | [www.act.gov.au](http://www.act.gov.au)

City Centre  
EXIT 150m  
↓

Sth Canberra  
Cooma  
EXIT 1 km  
↓

Queanbeyan  
Goulburn  
Yass  
↓





