

NOTES

THE FOLLOWING SPECIFICATIONS / STD. DRG'S ARE TO BE USED FOR THIS CONTRACT:

SPECIFICATION:
CURRENT EDITION OF ACT GOVERNMENT STANDARD SPECIFICATION FOR URBAN INFRASTRUCTURE WORKS.

ACT GOVERNMENT STD. DRGS:
CURRENT EDITION OF DESIGN STANDARDS FOR URBAN INFRASTRUCTURE - STANDARD DRAWINGS.

GENERAL NOTES:
ALL PAVEMENT MARKINGS AND SIGN POSTING ARE TO BE IN ACCORDANCE WITH AUSTRALIAN STANDARD AS1742 EXCEPT WHERE MODIFIED BY ACT DEPARTMENT OF URBAN SERVICES 'DESIGN STANDARDS FOR URBAN INFRASTRUCTURE - STANDARD DRAWINGS'.

ALL SIGNAGE INSTALLED ON ELP'S ARE TO BE POSITIONED TO AVOID COVERING THE ELP ASSET NUMBER.

ALL SIGN BLADES ARE TO BE ERECTED AT A HEIGHT TO UNDERSIDE OF BLADE THAT CONFORMS WITH AS 1742.2 (2.0m MIN. GENERALLY, 2.5m MIN. IF OVERHANGING FOOTPATH OR IN PEDESTRIAN AREAS). EXISTING POSTS MAY BE USED IF PRACTICABLE OR SHALL BE EXTENDED OR REPLACED IF NOT.

ALL LINES TO BE ERADICATED SHALL BE REMOVED BY GRIT, SHOT OR WATER BLASTING OR OTHER APPROVED METHOD. BLACKING OUT OF LINES WITH DEGRADUR OR OTHER COATINGS IS NOT PERMISSIBLE. THE CONTRACTOR SHALL REMOVE/PREPARE INCOMPATIBLE OR LOOSE AND FLAKING PAVEMENT MARKING MATERIALS PRIOR TO APPLICATION OF NEW PAVEMENT MARKINGS.





EXISTING RPM'S TO BE REMOVED ARE NOT SHOWN FOR CLARITY. THE CONTRACTOR SHALL REMOVE AND MAKE GOOD ALL REDUNDANT RPM'S, AS DIRECTED ON SITE BY THE SUPERINTENDENT REPLACE ALL MISSING OR DAMAGED RRPMS ON ALL LINETYPES

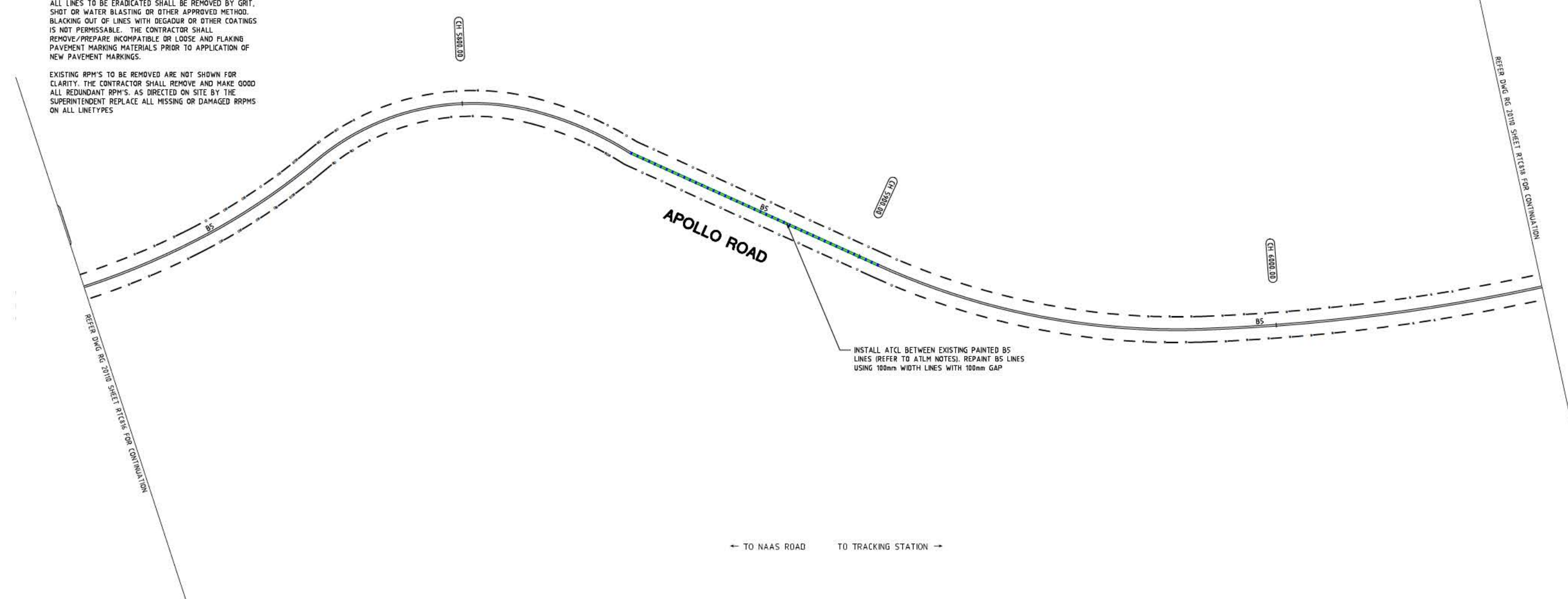
AUDIO TACTILE LINE MARKING (ATLM) NOTES

ALL AUDIO TACTILE LINE MARKING SHALL BE IN ACCORDANCE WITH NSW RTA TECHNICAL DIRECTION TTD 2020/04

ATCL - AUDIO TACTILE CENTRE LINES
INSTALL BLACK AUDIO TACTILE CENTRE LINES

LEGEND

-  ERADICATE LINEMARKING
-  EXISTING LINEMARKING
-  APPLY NEW LINEMARKING
-  INSTALL AUDIO TACTILE LINE MARKING (REFER TO ATLM NOTES)



INSTALL ATCL BETWEEN EXISTING PAINTED BS LINES (REFER TO ATLM NOTES). REPAINT BS LINES USING 100mm WIDTH LINES WITH 100mm GAP

WORK AS EXECUTED	DESIGN AGENT	OFFICE OF A.C.T.
DRAWING AMENDED IN ACCORDANCE WITH ADVICE FROM:	RECOMMENDED FOR AUTHORIZATION	AUTHORISED PURSUANT TO PART V of Road Transport Safety and Traffic Management ACT 1999
DATE:	R.D. GOSSIP P/L	
CONSULTANT:	DRAWING NAME	AUTHORISING SIGNATURE
NAME:	DELIVERING ANRAM	DATE:
SIGNATURE:	APOLLO RD	DOCUMENT NUMBER
DATE:	SCALE:	
	1:500	

SIGN SCHEDULE			
DESCRIPTION	HAND	SIZE	NO. OF.
SIGNS TO BE ERECTED			
-	-	-	-
SIGNS TO BE REMOVED			
-	-	-	-

AMENDMENTS		
AMENDMENT	APPROVAL	DATE

DRAWING STAGE - LATEST DATE INDICATES DRAWING STATUS		
Conceptual Sketch: 02/03/21	Final Sketch Plan: --/--/--	Final Design: 23/09/21
For tendering purposes only: --/--/--	Issued for construction: --/--/--	W.A.E.: --/--/--

Scale

SCALE: A1 1:500, A3 1:1000

Design Agent

R.D. Gossip Pty Ltd
Consulting Engineers
Unit 120, 12 Princes Street
Canberra ACT 2612
Ph: 02 4521 4310

Client

ACT Government

Project	Drawing Title
DELIVERING ANRAM	APOLLO ROAD - SITE 8 TRAFFIC CONTROL DEVICE PLAN - SHEET 17 OF 27
Date: 23/09/21	Dwg. No. RG 20110 Sheet RTC817 Revision 0

NOTES

THE FOLLOWING SPECIFICATIONS / STD. DRG'S ARE TO BE USED FOR THIS CONTRACT:

SPECIFICATION:

CURRENT EDITION OF ACT GOVERNMENT STANDARD SPECIFICATION FOR URBAN INFRASTRUCTURE WORKS.

ACT GOVERNMENT STD. DRGS:

CURRENT EDITION OF DESIGN STANDARDS FOR URBAN INFRASTRUCTURE - STANDARD DRAWINGS.

GENERAL NOTES:

ALL PAVEMENT MARKINGS AND SIGN POSTING ARE TO BE IN ACCORDANCE WITH AUSTRALIAN STANDARD AS1742 EXCEPT WHERE MODIFIED BY ACT DEPARTMENT OF URBAN SERVICES 'DESIGN STANDARDS FOR URBAN INFRASTRUCTURE - STANDARD DRAWINGS'.

ALL SIGNAGE INSTALLED ON ELP'S ARE TO BE POSITIONED TO AVOID COVERING THE ELP ASSET NUMBER.

ALL SIGN BLADES ARE TO BE ERECTED AT A HEIGHT TO UNDERSIDE OF BLADE THAT CONFORMS WITH AS 1742.2 (2.0m MIN. GENERALLY, 2.5m MIN. IF OVERHANGING FOOTPATH OR IN PEDESTRIAN AREAS). EXISTING POSTS MAY BE USED IF PRACTICABLE OR SHALL BE EXTENDED OR REPLACED IF NOT.

ALL LINES TO BE ERADICATED SHALL BE REMOVED BY GRIT, SHOT OR WATER BLASTING OR OTHER APPROVED METHOD. BLACKING OUT OF LINES WITH DEGADUR OR OTHER COATINGS IS NOT PERMISSIBLE. THE CONTRACTOR SHALL REMOVE/PREPARE INCOMPATIBLE OR LOOSE AND FLAKING PAVEMENT MARKING MATERIALS PRIOR TO APPLICATION OF NEW PAVEMENT MARKINGS.

EXISTING RPM'S TO BE REMOVED ARE NOT SHOWN FOR CLARITY. THE CONTRACTOR SHALL REMOVE AND MAKE GOOD ALL REDUNDANT RPM'S. AS DIRECTED ON SITE BY THE SUPERINTENDENT, REPLACE ALL MISSING OR DAMAGED RRRPM'S ON ALL LINETYPES

AUDIO TACTILE LINE MARKING (ATLM) NOTES

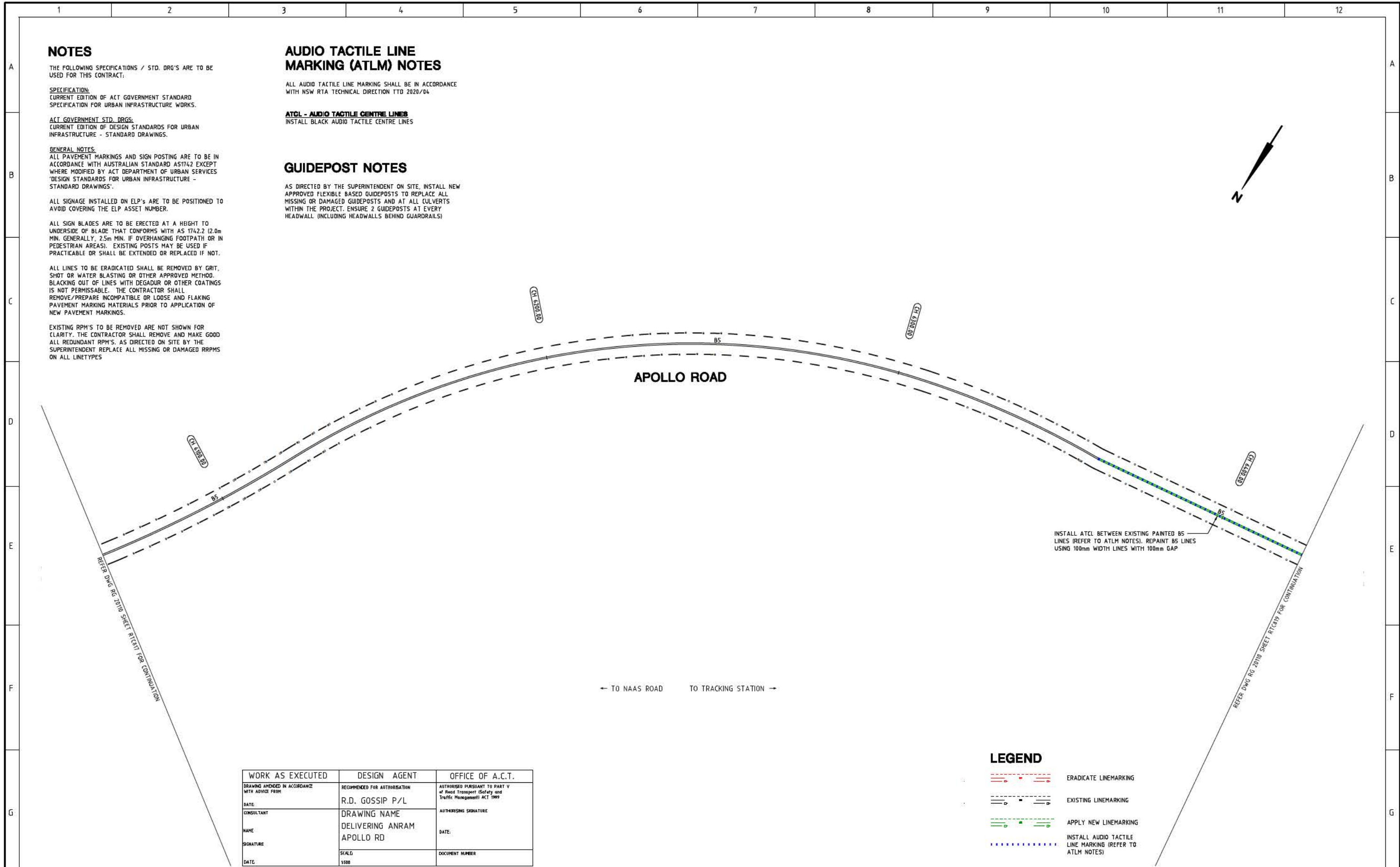
ALL AUDIO TACTILE LINE MARKING SHALL BE IN ACCORDANCE WITH NSW RTA TECHNICAL DIRECTION TTD 2020/04.

ATCL - AUDIO TACTILE CENTRE LINES

INSTALL BLACK AUDIO TACTILE CENTRE LINES

GUIDEPOST NOTES

AS DIRECTED BY THE SUPERINTENDENT ON SITE, INSTALL NEW APPROVED FLEXIBLE BASED GUIDEPOSTS TO REPLACE ALL MISSING OR DAMAGED GUIDEPOSTS AND AT ALL CULVERTS WITHIN THE PROJECT. ENSURE 2 GUIDEPOSTS AT EVERY HEADWALL (INCLUDING HEADWALLS BEHIND GUARDRAILS)



WORK AS EXECUTED	DESIGN AGENT	OFFICE OF A.C.T.
DRAWING AMENDED IN ACCORDANCE WITH ADVICE FROM:	RECOMMENDED FOR AUTHORIZATION:	AUTHORISED PURSUANT TO PART V of Road Transport (Safety and Traffic Management) ACT 1999
DATE:	R.D. GOSSIP P/L	
CONSULTANT:	DRAWING NAME:	AUTHORISING SIGNATURE:
NAME:	DELIVERING ANRAM	DATE:
SIGNATURE:	APOLLO RD	DOCUMENT NUMBER:
DATE:	SCALE:	
	1:500	

SIGN SCHEDULE			
DESCRIPTION	HAND	SIZE	NO. OF.
SIGNS TO BE ERECTED			
-	-	-	-
SIGNS TO BE REMOVED			
-	-	-	-

AMENDMENTS		
AMENDMENT	APPROVAL	DATE

DRAWING STAGE - LATEST DATE INDICATES DRAWING STATUS

Conceptual Sketch: 02/03/21	Final Sketch Plan: --/--/--	Final Design: 23/09/21
For tendering purposes only: --/--/--	Issued for construction: --/--/--	W.A.E.: --/--/--

Scale

SCALE: A1 1:500, A3 1:1000

Design Agent

R.D. Gossip Pty Ltd
Consulting Engineers
Unit 120, 12 Prawn Street
Copehill ACT 2612
Ph: 02 4521 4310

Designed by: [Signature]
Drawn by: [Signature]
Checked by: [Signature]
Approved by: [Signature]

Client

Project Officer: Kencho Choden
Project Number: 30490

ACT Government

Project

DELIVERING ANRAM

Date: 23/09/21

Drawing Title

**APOLLO ROAD - SITE 8
TRAFFIC CONTROL DEVICE PLAN
- SHEET 18 OF 27**

Drg. No.	Sheet	Revision
RG 20110	RTC818	0

AUDIO TACTILE LINE MARKING (ATLM) NOTES

ALL AUDIO TACTILE LINE MARKING SHALL BE IN ACCORDANCE WITH NSW RTA TECHNICAL DIRECTION TTD 2020/04

ATCL - AUDIO TACTILE CENTRE LINES

INSTALL BLACK AUDIO TACTILE CENTRE LINES

GUIDEPOST NOTES

AS DIRECTED BY THE SUPERINTENDENT ON SITE, INSTALL NEW APPROVED FLEXIBLE BASED GUIDEPOSTS TO REPLACE ALL MISSING OR DAMAGED GUIDEPOSTS AND AT ALL CULVERTS WITHIN THE PROJECT. ENSURE 2 GUIDEPOSTS AT EVERY HEADWALL (INCLUDING HEADWALLS BEHIND GUARDRAILS)

NOTES

THE FOLLOWING SPECIFICATIONS / STD. DRG'S ARE TO BE USED FOR THIS CONTRACT:

SPECIFICATION:
CURRENT EDITION OF ACT GOVERNMENT STANDARD SPECIFICATION FOR URBAN INFRASTRUCTURE WORKS.

ACT GOVERNMENT STD. DRGS:
CURRENT EDITION OF DESIGN STANDARDS FOR URBAN INFRASTRUCTURE - STANDARD DRAWINGS.

GENERAL NOTES:

ALL PAVEMENT MARKINGS AND SIGN POSTING ARE TO BE IN ACCORDANCE WITH AUSTRALIAN STANDARD AS1742 EXCEPT WHERE MODIFIED BY ACT DEPARTMENT OF URBAN SERVICES 'DESIGN STANDARDS FOR URBAN INFRASTRUCTURE - STANDARD DRAWINGS'.





ALL SIGNAGE INSTALLED ON ELP'S ARE TO BE POSITIONED TO AVOID COVERING THE ELP ASSET NUMBER.

ALL SIGN BLADES ARE TO BE ERECTED AT A HEIGHT TO UNDERSIDE OF BLADE THAT CONFORMS WITH AS 1742.2 (2.0m MIN. GENERALLY, 2.5m MIN. IF OVERHANGING FOOTPATH OR IN PEDESTRIAN AREAS). EXISTING POSTS MAY BE USED IF PRACTICABLE OR SHALL BE EXTENDED OR REPLACED IF NOT.

ALL LINES TO BE ERADICATED SHALL BE REMOVED BY GRIT, SHOT OR WATER BLASTING OR OTHER APPROVED METHOD. BLACKING OUT OF LINES WITH DEGADUR OR OTHER COATINGS IS NOT PERMISSIBLE. THE CONTRACTOR SHALL REMOVE/PREPARE INCOMPATIBLE OR LOOSE AND FLAKING PAVEMENT MARKING MATERIALS PRIOR TO APPLICATION OF NEW PAVEMENT MARKINGS.

EXISTING RPM'S TO BE REMOVED ARE NOT SHOWN FOR CLARITY. THE CONTRACTOR SHALL REMOVE AND MAKE GOOD ALL REDUNDANT RPM'S. AS DIRECTED ON SITE BY THE SUPERINTENDENT REPLACE ALL MISSING OR DAMAGED RPPMS ON ALL LINETYPES

LEGEND

-  ERADICATE LINEMARKING
-  EXISTING LINEMARKING
-  APPLY NEW LINEMARKING
-  INSTALL AUDIO TACTILE LINE MARKING (REFER TO ATLM NOTES)



REFER DWG RG 2010 SHEET RTC818 FOR CONTINUATION

REFER DWG RG 2010 SHEET RTC820 FOR CONTINUATION

CH 00055 14

CH 00059 00



CH 00060 00

INSTALL ATCL BETWEEN EXISTING PAINTED B5 LINES (REFER TO ATLM NOTES). REPAINT B5 LINES USING 100mm WIDTH LINES WITH 100mm GAP

APOLLO ROAD

← TO NAAS ROAD TO TRACKING STATION →

WORK AS EXECUTED	DESIGN AGENT	OFFICE OF A.C.T.
DRAWING AMENDED IN ACCORDANCE WITH ADVICE FROM:	RECOMMENDED FOR AUTHORIZATION	AUTHORISED PURSUANT TO PART V of Road Transport (Safety and Traffic Management) ACT 1999
DATE:	R.D. GOSSIP P/L	
CONSULTANT:	DRAWING NAME	AUTHORISING SIGNATURE
NAME:	DELIVERING ANRAM	DATE:
SIGNATURE:	APOLLO RD	DOCUMENT NUMBER
DATE:	SCALE	
	1:500	

SIGN SCHEDULE				AMENDMENTS			Scale	Design Agent	Client	Project	Drawing Title	
DESCRIPTION	HAND	SIZE	NO. OF.	AMENDMENT	APPROVAL	DATE	0m 10m 20m 30m 40m SCALE: A1 1:500, A3 1:1000	 R.D. Gossip Pty Ltd Consulting Engineers Unit 120, 12 Prawn Street Copehill ACT 2612 Ph: 02 4521 4310	 Project Officer: Kencho Choden Project Number: 30490	DELIVERING ANRAM	APOLLO ROAD - SITE 8 TRAFFIC CONTROL DEVICE PLAN - SHEET 19 OF 27	
SIGNS TO BE ERECTED								Designed by				
								Drawn by				
SIGNS TO BE REMOVED								Checked by				
								Approved by				
DRAWING STAGE - LATEST DATE INDICATES DRAWING STATUS												
Conceptual Sketch: 02/03/21				Final Sketch Plan: --/--/--			Final Design: 23/09/21			Date: 23/09/21		
For tendering purposes only: --/--/--				Issued for construction: --/--/--			W.A.E.: --/--/--			Drg. No. RG 20110 Sheet RTC819 Revision 0		

AUDIO TACTILE LINE MARKING (ATLM) NOTES

ALL AUDIO TACTILE LINE MARKING SHALL BE IN ACCORDANCE WITH NSW RTA TECHNICAL DIRECTION TTD 2020/04





ATCL - AUDIO TACTILE CENTRE LINES

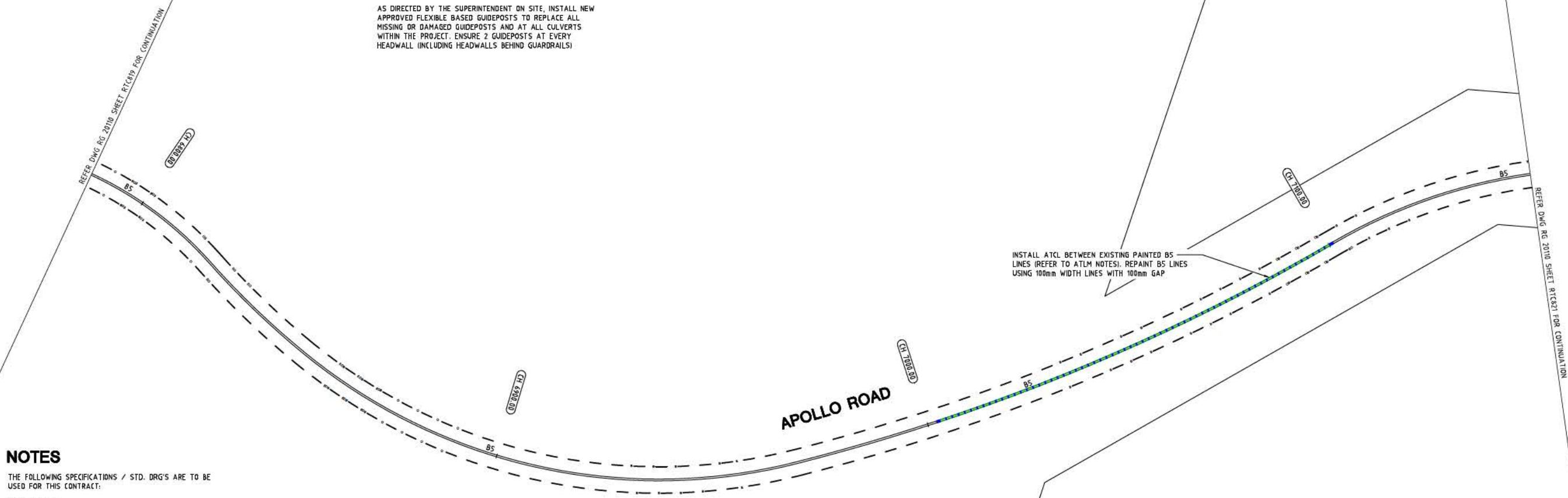
INSTALL BLACK AUDIO TACTILE CENTRE LINES

GUIDEPOST NOTES

AS DIRECTED BY THE SUPERINTENDENT ON SITE, INSTALL NEW APPROVED FLEXIBLE BASED GUIDEPOSTS TO REPLACE ALL MISSING OR DAMAGED GUIDEPOSTS AND AT ALL CULVERTS WITHIN THE PROJECT. ENSURE 2 GUIDEPOSTS AT EVERY HEADWALL (INCLUDING HEADWALLS BEHIND GUARDRAILS)

LEGEND

-  ERADICATE LINEMARKING
-  EXISTING LINEMARKING
-  APPLY NEW LINEMARKING
-  INSTALL AUDIO TACTILE LINE MARKING (REFER TO ATLM NOTES)



NOTES

THE FOLLOWING SPECIFICATIONS / STD. DRG'S ARE TO BE USED FOR THIS CONTRACT:

SPECIFICATION:
CURRENT EDITION OF ACT GOVERNMENT STANDARD SPECIFICATION FOR URBAN INFRASTRUCTURE WORKS.

ACT GOVERNMENT STD. DRGS:
CURRENT EDITION OF DESIGN STANDARDS FOR URBAN INFRASTRUCTURE - STANDARD DRAWINGS.

GENERAL NOTES:
ALL PAVEMENT MARKINGS AND SIGN POSTING ARE TO BE IN ACCORDANCE WITH AUSTRALIAN STANDARD AS1742 EXCEPT WHERE MODIFIED BY ACT DEPARTMENT OF URBAN SERVICES 'DESIGN STANDARDS FOR URBAN INFRASTRUCTURE - STANDARD DRAWINGS'.

ALL SIGNAGE INSTALLED ON ELP'S ARE TO BE POSITIONED TO AVOID COVERING THE ELP ASSET NUMBER.

ALL SIGN BLADES ARE TO BE ERECTED AT A HEIGHT TO UNDERSIDE OF BLADE THAT CONFORMS WITH AS 1742.2 (2.0m MIN. GENERALLY, 2.5m MIN. IF OVERHANGING FOOTPATH OR IN PEDESTRIAN AREAS). EXISTING POSTS MAY BE USED IF PRACTICABLE OR SHALL BE EXTENDED OR REPLACED IF NOT.

ALL LINES TO BE ERADICATED SHALL BE REMOVED BY GRIT, SHOT OR WATER BLASTING OR OTHER APPROVED METHOD. BLACKING OUT OF LINES WITH DEGADUR OR OTHER COATINGS IS NOT PERMISSIBLE. THE CONTRACTOR SHALL REMOVE/PREPARE INCOMPATIBLE OR LOOSE AND FLAKING PAVEMENT MARKING MATERIALS PRIOR TO APPLICATION OF NEW PAVEMENT MARKINGS.

EXISTING RPM'S TO BE REMOVED ARE NOT SHOWN FOR CLARITY. THE CONTRACTOR SHALL REMOVE AND MAKE GOOD ALL REDUNDANT RPM'S. AS DIRECTED ON SITE BY THE SUPERINTENDENT REPLACE ALL MISSING OR DAMAGED RRPM'S ON ALL LINETYPES


WORK AS EXECUTED	DESIGN AGENT	OFFICE OF A.C.T.
DRAWING AMENDED IN ACCORDANCE WITH ADVISE FISH	RECOMMENDED FOR AUTHORIZATION	AUTHORISED PURSUANT TO PART V of Road Transport Safety and Traffic Management ACT 1999
DATE:	R.D. GOSSIP P/L	AUTHORIZING SIGNATURE:
CONSULTANT	DRAWING NAME	DATE:
NAME	DELIVERING ANRAM	DOCUMENT NUMBER
SIGNATURE	APOLLO RD	
DATE:	SCALE:	
	1:500	

← TO NAAS ROAD TO TRACKING STATION →

SIGN SCHEDULE			
DESCRIPTION	HAND	SIZE	NO. OF.
SIGNS TO BE ERECTED			
-	-	-	-
SIGNS TO BE REMOVED			
-	-	-	-

AMENDMENTS		
AMENDMENT	APPROVAL	DATE

Scale




SCALE: A1 1:500, A3 1:1000

Design Agent



R.D. Gossip Pty Ltd
Consulting Engineers
Unit 120, 12 Provan Street
Canberra ACT 2612
Ph: 02 4251 4310





Client

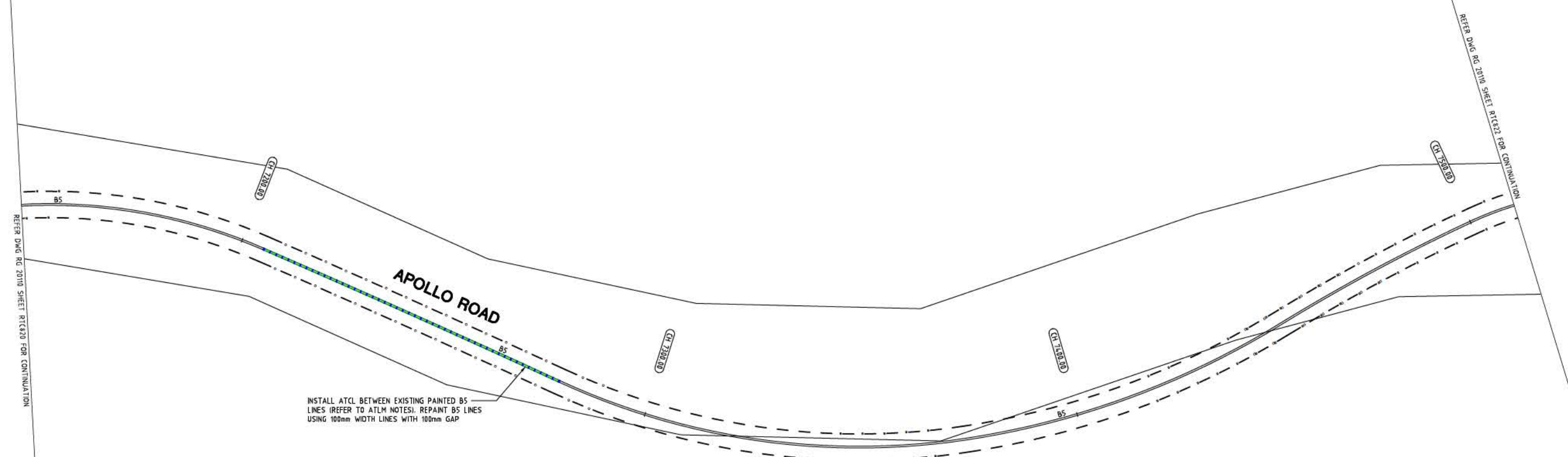


Project Officer: Kancho Choden
Project Number: 30490

Project		Drawing Title	
DELIVERING ANRAM		APOLLO ROAD - SITE 8 TRAFFIC CONTROL DEVICE PLAN - SHEET 20 OF 27	
Date	23/09/21	Dwg. No.	RG 20110
		Sheet	RTC820
		Revision	0

LEGEND

-  ERADICATE LINEMARKING
-  EXISTING LINEMARKING
-  APPLY NEW LINEMARKING
-  INSTALL AUDIO TACTILE LINE MARKING (REFER TO ATLM NOTES)



INSTALL ATCL BETWEEN EXISTING PAINTED B5 LINES (REFER TO ATLM NOTES). REPAINT B5 LINES USING 100mm WIDTH LINES WITH 100mm GAP.

← TO NAAS ROAD TO TRACKING STATION →

NOTES

THE FOLLOWING SPECIFICATIONS / STD. DRGS ARE TO BE USED FOR THIS CONTRACT:

SPECIFICATION:
CURRENT EDITION OF ACT GOVERNMENT STANDARD SPECIFICATION FOR URBAN INFRASTRUCTURE WORKS.

ACT GOVERNMENT STD. DRGS:
CURRENT EDITION OF DESIGN STANDARDS FOR URBAN INFRASTRUCTURE - STANDARD DRAWINGS.

GENERAL NOTES:
ALL PAVEMENT MARKINGS AND SIGN POSTING ARE TO BE IN ACCORDANCE WITH AUSTRALIAN STANDARD AS1742 EXCEPT WHERE MODIFIED BY ACT DEPARTMENT OF URBAN SERVICES 'DESIGN STANDARDS FOR URBAN INFRASTRUCTURE - STANDARD DRAWINGS'.

ALL SIGNAGE INSTALLED ON ELP'S ARE TO BE POSITIONED TO AVOID COVERING THE ELP ASSET NUMBER.

ALL SIGN BLADES ARE TO BE ERECTED AT A HEIGHT TO UNDERSIDE OF BLADE THAT CONFORMS WITH AS 1742.2 (2.0m MIN. GENERALLY, 2.5m MIN. IF OVERHANGING FOOTPATH OR IN PEDESTRIAN AREAS). EXISTING POSTS MAY BE USED IF PRACTICABLE OR SHALL BE EXTENDED OR REPLACED IF NOT.

ALL LINES TO BE ERADICATED SHALL BE REMOVED BY GRIT, SHOT OR WATER BLASTING OR OTHER APPROVED METHOD. BLACKING OUT OF LINES WITH DEGADUR OR OTHER COATINGS IS NOT PERMISSIBLE. THE CONTRACTOR SHALL REMOVE/PREPARE INCOMPATIBLE OR LOOSE AND FLAKING PAVEMENT MARKING MATERIALS PRIOR TO APPLICATION OF NEW PAVEMENT MARKINGS.

EXISTING RPM'S TO BE REMOVED ARE NOT SHOWN FOR CLARITY. THE CONTRACTOR SHALL REMOVE AND MAKE GOOD ALL REDUNDANT RPM'S. AS DIRECTED ON SITE BY THE SUPERINTENDENT REPLACE ALL MISSING OR DAMAGED RPM'S ON ALL LINETYPES

GUIDEPOST NOTES

AS DIRECTED BY THE SUPERINTENDENT ON SITE, INSTALL NEW APPROVED FLEXIBLE BASED GUIDEPOSTS TO REPLACE ALL MISSING OR DAMAGED GUIDEPOSTS AND AT ALL CULVERTS WITHIN THE PROJECT. ENSURE 2 GUIDEPOSTS AT EVERY HEADWALL (INCLUDING HEADWALLS BEHIND GUARDRAILS)

AUDIO TACTILE LINE MARKING (ATLM) NOTES

ALL AUDIO TACTILE LINE MARKING SHALL BE IN ACCORDANCE WITH NSW RTA TECHNICAL DIRECTION TTD 2020/04

ATCL - AUDIO TACTILE CENTRE LINES
INSTALL BLACK AUDIO TACTILE CENTRE LINES

WORK AS EXECUTED	DESIGN AGENT	OFFICE OF A.C.T.
DRAWING AMENDED IN ACCORDANCE WITH ADVICE FROM:	RECOMMENDED FOR AUTHORIZATION	AUTHORISED PURSUANT TO PART V of Road Transport (Safety and Traffic Management) ACT 1999
DATE:	R.D. GOSSIP P/L	AUTHORISING SIGNATURE:
CONSULTANT:	DRAWING NAME	DATE:
NAME:	DELIVERING ANRAM	DOCUMENT NUMBER:
SIGNATURE:	APOLLO RD	
DATE:	SCALE:	
	1:500	

SIGN SCHEDULE			
DESCRIPTION	HAND	SIZE	NO. OF.
SIGNS TO BE ERECTED			
-			
SIGNS TO BE REMOVED			
-			

AMENDMENTS		
AMENDMENT	APPROVAL	DATE

Scale

SCALE: A1 1:500, A3 1:1000

Design Agent

R.D. Gossip Pty Ltd
Consulting Engineers
Unit 120, 12 Princes Street
Canberra, ACT 2612
Ph: 02 4520 4310

Client

Project Officer: Kencho Choden
Project Number: 30490

ACT Government

Project

DELIVERING ANRAM





Date: 23/09/21

Drawing Title

**APOLLO ROAD - SITE 8
TRAFFIC CONTROL DEVICE PLAN
- SHEET 21 OF 27**

Org. No.	Sheet	Revision
RG 20110	RTC821	0

LEGEND

-  ERADICATE LINEMARKING
-  EXISTING LINEMARKING
-  APPLY NEW LINEMARKING
-  INSTALL AUDIO TACTILE LINE MARKING (REFER TO ATLM NOTES)

AUDIO TACTILE LINE MARKING (ATLM) NOTES

ALL AUDIO TACTILE LINE MARKING SHALL BE IN ACCORDANCE WITH NSW RTA TECHNICAL DIRECTION TTD 2020/04.

ATCL - AUDIO TACTILE CENTRE LINES

INSTALL BLACK AUDIO TACTILE CENTRE LINES

GUIDEPOST NOTES

AS DIRECTED BY THE SUPERINTENDENT ON SITE, INSTALL NEW APPROVED FLEXIBLE BASED GUIDEPOSTS TO REPLACE ALL MISSING OR DAMAGED GUIDEPOSTS AND AT ALL CULVERTS WITHIN THE PROJECT. ENSURE 2 GUIDEPOSTS AT EVERY HEADWALL (INCLUDING HEADWALLS BEHIND GUARDRAILS)

NOTES

THE FOLLOWING SPECIFICATIONS / STD. DRG'S ARE TO BE USED FOR THIS CONTRACT:

SPECIFICATION:
CURRENT EDITION OF ACT GOVERNMENT STANDARD SPECIFICATION FOR URBAN INFRASTRUCTURE WORKS.

ACT GOVERNMENT STD. DRGS:
CURRENT EDITION OF DESIGN STANDARDS FOR URBAN INFRASTRUCTURE - STANDARD DRAWINGS.

GENERAL NOTES:
ALL PAVEMENT MARKINGS AND SIGN POSTING ARE TO BE IN ACCORDANCE WITH AUSTRALIAN STANDARD AS1742 EXCEPT WHERE MODIFIED BY ACT DEPARTMENT OF URBAN SERVICES 'DESIGN STANDARDS FOR URBAN INFRASTRUCTURE - STANDARD DRAWINGS'.

ALL SIGNAGE INSTALLED ON ELP'S ARE TO BE POSITIONED TO AVOID COVERING THE ELP ASSET NUMBER.

ALL SIGN BLADES ARE TO BE ERECTED AT A HEIGHT TO UNDERSIDE OF BLADE THAT CONFORMS WITH AS 1742.2 (2.0m MIN. GENERALLY, 2.5m MIN. IF OVERHANGING FOOTPATH OR IN PEDESTRIAN AREAS). EXISTING POSTS MAY BE USED IF PRACTICABLE OR SHALL BE EXTENDED OR REPLACED IF NOT.

ALL LINES TO BE ERADICATED SHALL BE REMOVED BY GRIT, SHOT OR WATER BLASTING OR OTHER APPROVED METHOD. BLACKING OUT OF LINES WITH DEGADUR OR OTHER COATINGS IS NOT PERMISSIBLE. THE CONTRACTOR SHALL REMOVE/PREPARE INCOMPATIBLE OR LOOSE AND FLAKING PAVEMENT MARKING MATERIALS PRIOR TO APPLICATION OF NEW PAVEMENT MARKINGS.

EXISTING RPM'S TO BE REMOVED ARE NOT SHOWN FOR CLARITY. THE CONTRACTOR SHALL REMOVE AND MAKE GOOD ALL REDUNDANT RPM'S. AS DIRECTED ON SITE BY THE SUPERINTENDENT REPLACE ALL MISSING OR DAMAGED RRPM'S ON ALL LINETYPES



REFER DWG RG 2010 SHEET RTC1 FOR CONTINUATION

REFER DWG RG 2010 SHEET RTC22 FOR CONTINUATION

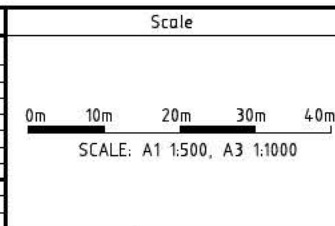
INSTALL ATCL BETWEEN EXISTING PAINTED B5 LINES (REFER TO ATLM NOTES). REPAINT B5 LINES USING 100mm WIDTH LINES WITH 100mm GAP

← TO NAAS ROAD TO TRACKING STATION →


WORK AS EXECUTED	DESIGN AGENT	OFFICE OF A.C.T.
DRAWING APPROVED IN ACCORDANCE WITH ADVISE FROM:	RECOMMENDED FOR AUTHORIZATION	AUTHORISED PURSUANT TO PART 4 of Road Transport (Safety and Traffic Management) ACT 1999
DATE:	R.D. GOSSIP P/L	AUTHORISING SIGNATURE
CONSULTANT:	DRAWING NAME	DATE:
NAME:	DELIVERING ANRAM	DOCUMENT NUMBER
SIGNATURE:	APOLLO RD	
DATE:	SCALE	
	1:500	

SIGN SCHEDULE			
DESCRIPTION	HAND	SIZE	NO. OF.
SIGNS TO BE ERECTED			
-	-	-	-
SIGNS TO BE REMOVED			
-	-	-	-

AMENDMENTS		
AMENDMENT	APPROVAL	DATE



Design Agent



R.D. Gossip Pty Ltd
Consulting Engineers
Unit 120, 12 Prawn Street
Copehill ACT 2612
Ph: 02 4521 4310

Client

Project Officer: Kencho Choden
Project Number: 30490



ACT Government

Project	Drawing Title
DELIVERING ANRAM	APOLLO ROAD - SITE 8 TRAFFIC CONTROL DEVICE PLAN - SHEET 22 OF 27
Date: 23/09/21	Dwg. No. RG 20110 Sheet RTC822 Revision 0

AUDIO TACTILE LINE MARKING (ATLM) NOTES

ALL AUDIO TACTILE LINE MARKING SHALL BE IN ACCORDANCE WITH NSW RTA TECHNICAL DIRECTION TTD 2020/04

ATCL - AUDIO TACTILE CENTRE LINES

INSTALL BLACK AUDIO TACTILE CENTRE LINES

GUIDEPOST NOTES

AS DIRECTED BY THE SUPERINTENDENT ON SITE, INSTALL NEW APPROVED FLEXIBLE BASED GUIDEPOSTS TO REPLACE ALL MISSING OR DAMAGED GUIDEPOSTS AND AT ALL CULVERTS WITHIN THE PROJECT. ENSURE 2 GUIDEPOSTS AT EVERY HEADWALL (INCLUDING HEADWALLS BEHIND GUARDRAILS)

NOTES

THE FOLLOWING SPECIFICATIONS / STD. DRG'S ARE TO BE USED FOR THIS CONTRACT:

SPECIFICATION:
CURRENT EDITION OF ACT GOVERNMENT STANDARD SPECIFICATION FOR URBAN INFRASTRUCTURE WORKS.

ACT GOVERNMENT STD. DRGS:
CURRENT EDITION OF DESIGN STANDARDS FOR URBAN INFRASTRUCTURE - STANDARD DRAWINGS.

GENERAL NOTES:
ALL PAVEMENT MARKINGS AND SIGN POSTING ARE TO BE IN ACCORDANCE WITH AUSTRALIAN STANDARD AS1742 EXCEPT WHERE MODIFIED BY ACT DEPARTMENT OF URBAN SERVICES 'DESIGN STANDARDS FOR URBAN INFRASTRUCTURE - STANDARD DRAWINGS'.





ALL SIGNAGE INSTALLED ON ELP'S ARE TO BE POSITIONED TO AVOID COVERING THE ELP ASSET NUMBER.

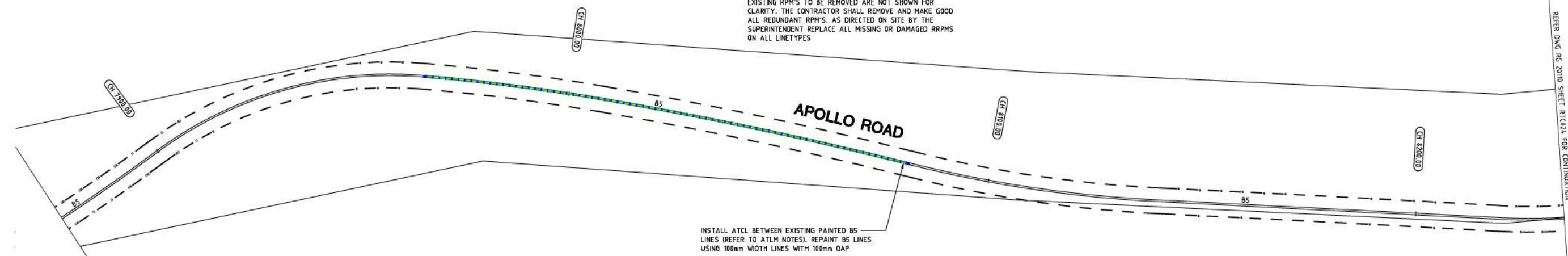
ALL SIGN BLADES ARE TO BE ERECTED AT A HEIGHT TO UNDERSIDE OF BLADE THAT CONFORMS WITH AS 1742.2 (2.0m MIN. GENERALLY, 2.5m MIN. IF OVERHANGING FOOTPATH OR IN PEDESTRIAN AREAS). EXISTING POSTS MAY BE USED IF PRACTICABLE OR SHALL BE EXTENDED OR REPLACED IF NOT.

ALL LINES TO BE ERADICATED SHALL BE REMOVED BY GRIT, SHOT OR WATER BLASTING OR OTHER APPROVED METHOD. BLACKING OUT OF LINES WITH DEGAOUR OR OTHER COATINGS IS NOT PERMISSABLE. THE CONTRACTOR SHALL REMOVE/PREPARE INCOMPATIBLE OR LOOSE AND FLAKING PAVEMENT MARKING MATERIALS PRIOR TO APPLICATION OF NEW PAVEMENT MARKINGS.

EXISTING RPM'S TO BE REMOVED ARE NOT SHOWN FOR CLARITY. THE CONTRACTOR SHALL REMOVE AND MAKE GOOD ALL REDUNDANT RPM'S. AS DIRECTED ON SITE BY THE SUPERINTENDENT REPLACE ALL MISSING OR DAMAGED RRPM'S ON ALL LINETYPES

LEGEND

-  ERADICATE LINEMARKING
-  EXISTING LINEMARKING
-  APPLY NEW LINEMARKING
-  INSTALL AUDIO TACTILE LINE MARKING (REFER TO ATLM NOTES)





WORK AS EXECUTED	DESIGN AGENT	OFFICE OF A.C.T.
DRAWING AMENDED IN ACCORDANCE WITH ADVICE FROM	RECOMMENDED FOR AUTHORIZATION	AUTHORIZED PURSUANT TO PART V of Road Transport (Safety and Traffic Management) ACT 1999
DATE:	R.D. GOSSIP P/L	AUTHORIZING SIGNATURE
CONSULTANT	DRAWING NAME	DATE:
NAME	DELIVERING ANRAM	DOCUMENT NUMBER
SIGNATURE	APOLLO RD	
DATE:	SCALE:	
	1:500	

← TO NAAS ROAD TO TRACKING STATION →

REFER DWG RG 2010 SHEET RTC22 FOR CONTINUATION

REFER DWG RG 2010 SHEET RTC24 FOR CONTINUATION

SIGN SCHEDULE				AMENDMENTS			Scale	Design Agent	Client	Project	Drawing Title	
DESCRIPTION	HAND	SIZE	NO. OF.	AMENDMENT	APPROVAL	DATE	0m 10m 20m 30m 40m SCALE: A1 1:500, A3 1:1000	 R.D. Gossip Pty Ltd Consulting Engineers Unit 120, 12 Prawn Street Copehill ACT 2612 Ph: 02 4521 4310	 Project Officer: Kencho Choden Project Number: 30490	DELIVERING ANRAM	APOLLO ROAD - SITE 8 TRAFFIC CONTROL DEVICE PLAN - SHEET 23 OF 27	
SIGNS TO BE ERECTED								Designed by				
SIGNS TO BE REMOVED								Drawn by				
								Checked by				
								Approved by				
DRAWING STAGE - LATEST DATE INDICATES DRAWING STATUS												
Conceptual Sketch: 02/03/21				Final Sketch Plan: --/--/--			Final Design: 23/09/21			Date: 23/09/21		
For tendering purposes only: --/--/--				Issued for construction: --/--/--			W.A.E.: --/--/--			Org. No. RG 20110 Sheet RTC823 Revision 0		

NOTES

THE FOLLOWING SPECIFICATIONS / STD. DRG'S ARE TO BE USED FOR THIS CONTRACT:

SPECIFICATION:
CURRENT EDITION OF ACT GOVERNMENT STANDARD SPECIFICATION FOR URBAN INFRASTRUCTURE WORKS.

ACT GOVERNMENT STD. DRGS:
CURRENT EDITION OF DESIGN STANDARDS FOR URBAN INFRASTRUCTURE - STANDARD DRAWINGS.

GENERAL NOTES:
ALL PAVEMENT MARKINGS AND SIGN POSTING ARE TO BE IN ACCORDANCE WITH AUSTRALIAN STANDARD AS1742 EXCEPT WHERE MODIFIED BY ACT DEPARTMENT OF URBAN SERVICES 'DESIGN STANDARDS FOR URBAN INFRASTRUCTURE - STANDARD DRAWINGS'.

ALL SIGNAGE INSTALLED ON ELP'S ARE TO BE POSITIONED TO AVOID COVERING THE ELP ASSET NUMBER.

ALL SIGN BLADES ARE TO BE ERECTED AT A HEIGHT TO UNDERSIDE OF BLADE THAT CONFORMS WITH AS 1742.2 (2.0m MIN. GENERALLY, 2.5m MIN. IF OVERHANGING FOOTPATH OR IN PEDESTRIAN AREAS). EXISTING POSTS MAY BE USED IF PRACTICABLE OR SHALL BE EXTENDED OR REPLACED IF NOT.

ALL LINES TO BE ERADICATED SHALL BE REMOVED BY GRIT, SHOT OR WATER BLASTING OR OTHER APPROVED METHOD. BLACKING OUT OF LINES WITH DEGADUR OR OTHER COATINGS IS NOT PERMISSABLE. THE CONTRACTOR SHALL REMOVE/PREPARE INCOMPATIBLE OR LOOSE AND FLAKING PAVEMENT MARKING MATERIALS PRIOR TO APPLICATION OF NEW PAVEMENT MARKINGS.

EXISTING RPM'S TO BE REMOVED ARE NOT SHOWN FOR CLARITY. THE CONTRACTOR SHALL REMOVE AND MAKE GOOD ALL REDUNDANT RPM'S. AS DIRECTED ON SITE BY THE SUPERINTENDENT REPLACE ALL MISSING OR DAMAGED RPPMS ON ALL LINETYPES

AUDIO TACTILE LINE MARKING (ATLM) NOTES





ALL AUDIO TACTILE LINE MARKING SHALL BE IN ACCORDANCE WITH NSW RTA TECHNICAL DIRECTION TTD 2020/04

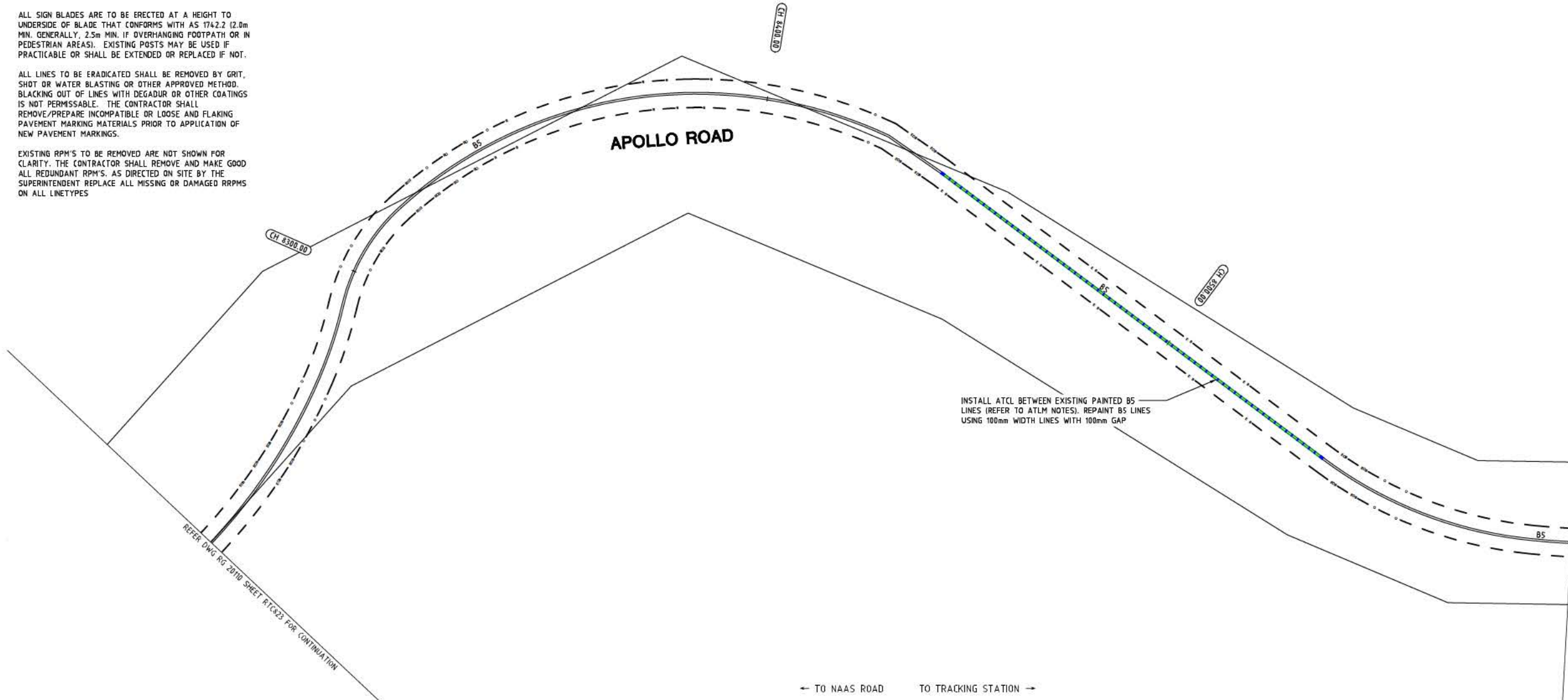
ATCL - AUDIO TACTILE CENTRE LINES
INSTALL BLACK AUDIO TACTILE CENTRE LINES

GUIDEPOST NOTES

AS DIRECTED BY THE SUPERINTENDENT ON SITE, INSTALL NEW APPROVED FLEXIBLE BASED GUIDEPOSTS TO REPLACE ALL MISSING OR DAMAGED GUIDEPOSTS AND AT ALL CULVERTS WITHIN THE PROJECT. ENSURE 2 GUIDEPOSTS AT EVERY HEADWALL (INCLUDING HEADWALLS BEHIND GUARDRAILS)

LEGEND

-  ERADICATE LINEMARKING
-  EXISTING LINEMARKING
-  APPLY NEW LINEMARKING
-  INSTALL AUDIO TACTILE LINE MARKING (REFER TO ATLM NOTES)



INSTALL ATCL BETWEEN EXISTING PAINTED B5 LINES (REFER TO ATLM NOTES). REPAINT B5 LINES USING 100mm WIDTH LINES WITH 100mm GAP

REFER DWG RG 2010 SHEET RTC825 FOR CONTINUATION

REFER DWG RG 2010 SHEET RTC823 FOR CONTINUATION

WORK AS EXECUTED	DESIGN AGENT	OFFICE OF A.C.T.
DRAWING AMENDED IN ACCORDANCE WITH ADVICE FROM	RECOMMENDED FOR AUTHORIZATION	AUTHORISED PURSUANT TO PART V of Road Transport (Safety and Traffic Management) ACT 1999
DATE:	R.D. GOSSIP P/L	AUTHORISING SIGNATURE
CONSULTANT	DRAWING NAME	DATE
NAME	DELIVERING ANRAM	DOCUMENT NUMBER
SIGNATURE	APOLLO RD	
DATE:	SCALE:	
	1:500	

SIGN SCHEDULE			
DESCRIPTION	HAND	SIZE	NO. OF.
SIGNS TO BE ERECTED			
-	-	-	-
SIGNS TO BE REMOVED			
-	-	-	-

AMENDMENTS		
AMENDMENT	APPROVAL	DATE

Scale

SCALE: A1 1:500, A3 1:1000

Design Agent




R.D. Gossip Pty Ltd
Consulting Engineers
Unit 120, 12 Provan Street
Canberra ACT 2612
Ph: 02 4251 4310

Designed by
Drawn by
Checked by
Approved by

Client

Project Officer: Kencho Choden
Project Number: 30490



ACT Government

Project

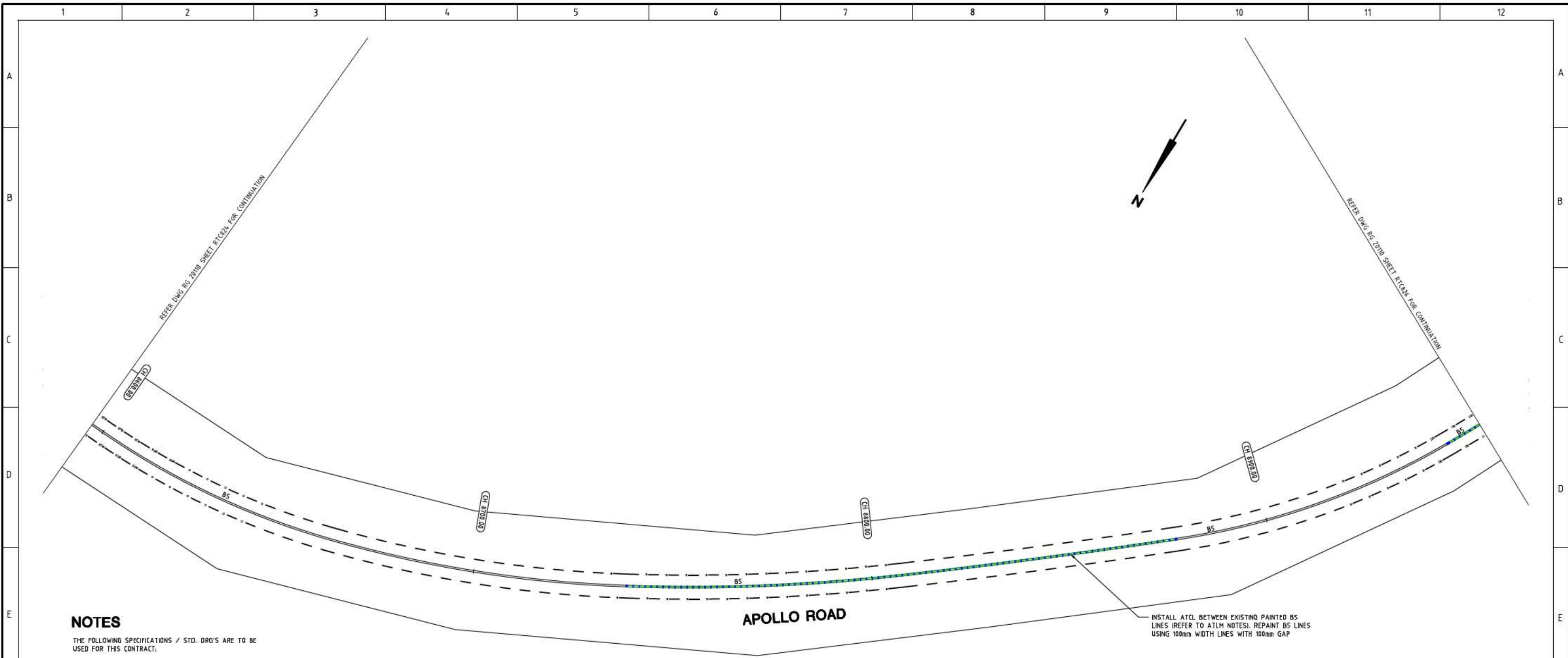
DELIVERING ANRAM

Date: 23/09/21

Drawing Title

APOLLO ROAD - SITE 8
TRAFFIC CONTROL DEVICE PLAN
- SHEET 24 OF 27

Drg. No. **RG 20110** Sheet **RTC824** Revision **0**



NOTES

THE FOLLOWING SPECIFICATIONS / STD. DRG'S ARE TO BE USED FOR THIS CONTRACT.

SPECIFICATION:
CURRENT EDITION OF ACT GOVERNMENT STANDARD SPECIFICATION FOR URBAN INFRASTRUCTURE WORKS.

ACT GOVERNMENT STD. DRGS:
CURRENT EDITION OF DESIGN STANDARDS FOR URBAN INFRASTRUCTURE - STANDARD DRAWINGS.

GENERAL NOTES:
ALL PAVEMENT MARKINGS AND SIGN POSTING ARE TO BE IN ACCORDANCE WITH AUSTRALIAN STANDARD AS1742 EXCEPT WHERE MODIFIED BY ACT DEPARTMENT OF URBAN SERVICES 'DESIGN STANDARDS FOR URBAN INFRASTRUCTURE - STANDARD DRAWINGS'.

ALL SIGNAGE INSTALLED ON ELP'S ARE TO BE POSITIONED TO AVOID COVERING THE ELP ASSET NUMBER.

ALL SIGN BLADES ARE TO BE ERECTED AT A HEIGHT TO UNDERSIDE OF BLADE THAT CONFORMS WITH AS 1742.2 (2.0m MIN. GENERALLY, 2.5m MIN. IF OVERHANGING FOOTPATH OR IN PEDESTRIAN AREAS). EXISTING POSTS MAY BE USED IF PRACTICABLE OR SHALL BE EXTENDED OR REPLACED IF NOT.

ALL LINES TO BE ERADICATED SHALL BE REMOVED BY GRIT, SHOT OR WATER BLASTING OR OTHER APPROVED METHOD. BLACKING OUT OF LINES WITH DEGADUR OR OTHER COATINGS IS NOT PERMISSIBLE. THE CONTRACTOR SHALL REMOVE/PREPARE INCOMPATIBLE OR LOOSE AND FLAKING PAVEMENT MARKING MATERIALS PRIOR TO APPLICATION OF NEW PAVEMENT MARKINGS.

EXISTING RPM'S TO BE REMOVED ARE NOT SHOWN FOR CLARITY. THE CONTRACTOR SHALL REMOVE AND MAKE GOOD ALL REDUNDANT RPM'S, AS DIRECTED ON SITE BY THE SUPERINTENDENT REPLACE ALL MISSING OR DAMAGED RRPMS ON ALL LINETYPES

WORK AS EXECUTED	DESIGN AGENT	OFFICE OF A.C.T.
DRAWING AMENDED IN ACCORDANCE WITH ADVICE FROM:	RECOMMENDED FOR AUTHORIZATION:	AUTHORISED PURSUANT TO PART V of Road Transport Safety and Traffic Management ACT 1999
DATE:	R.D. GOSSIP P/L	
CONSULTANT:	DRAWING NAME:	AUTHORISING SIGNATURE:
NAME:	DELIVERING ANRAM	DATE:
SIGNATURE:	APOLLO RD	DOCUMENT NUMBER:
DATE:	SCALE:	
	1:500	

LEGEND

	ERADICATE LINEMARKING
	EXISTING LINEMARKING
	APPLY NEW LINEMARKING
	INSTALL AUDIO TACTILE LINE MARKING (REFER TO ATLM NOTES)

GUIDEPOST NOTES

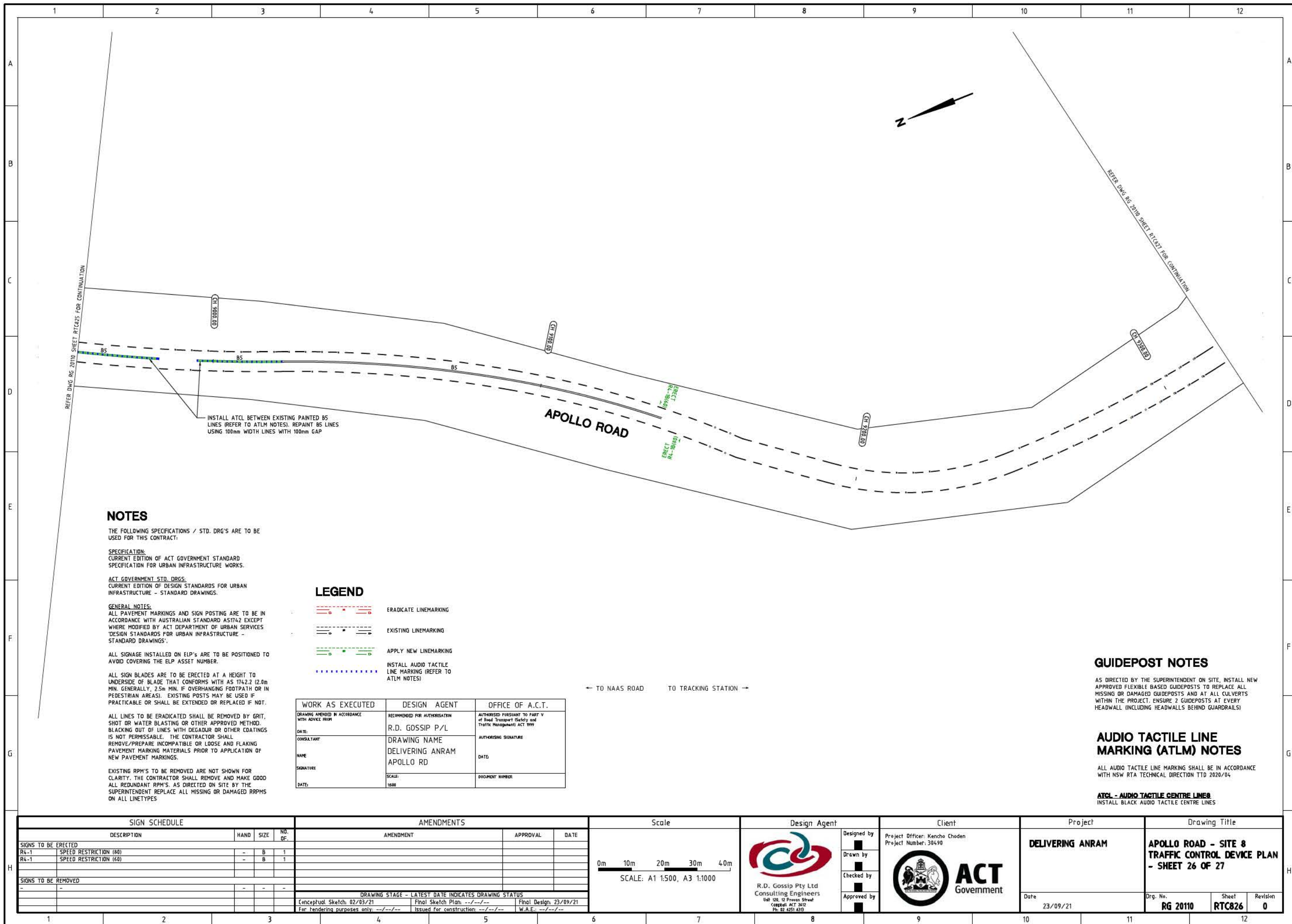
AS DIRECTED BY THE SUPERINTENDENT ON SITE, INSTALL NEW APPROVED FLEXIBLE BASED GUIDEPOSTS TO REPLACE ALL MISSING OR DAMAGED GUIDEPOSTS AND AT ALL CULVERTS WITHIN THE PROJECT. ENSURE 2 GUIDEPOSTS AT EVERY HEADWALL (INCLUDING HEADWALLS BEHIND GUARDRAILS)

AUDIO TACTILE LINE MARKING (ATLM) NOTES

ALL AUDIO TACTILE LINE MARKING SHALL BE IN ACCORDANCE WITH NSW RTA TECHNICAL DIRECTION TTD 2020/04

ATCL - AUDIO TACTILE CENTRE LINES
INSTALL BLACK AUDIO TACTILE CENTRE LINES

SIGN SCHEDULE				AMENDMENTS			Scale		Design Agent		Client		Project		Drawing Title																			
<table border="1"> <thead> <tr> <th>DESCRIPTION</th> <th>HAND</th> <th>SIZE</th> <th>NO. OF.</th> </tr> </thead> <tbody> <tr> <td>SIGNS TO BE ERECTED</td> <td>-</td> <td>-</td> <td>-</td> </tr> <tr> <td>SIGNS TO BE REMOVED</td> <td>-</td> <td>-</td> <td>-</td> </tr> </tbody> </table>				DESCRIPTION	HAND	SIZE	NO. OF.	SIGNS TO BE ERECTED	-	-	-	SIGNS TO BE REMOVED	-	-	-	<table border="1"> <thead> <tr> <th>AMENDMENT</th> <th>APPROVAL</th> <th>DATE</th> </tr> </thead> <tbody> <tr> <td> </td> <td> </td> <td> </td> </tr> </tbody> </table>			AMENDMENT	APPROVAL	DATE				 SCALE: A1 1:500, A3 1:1000		 R.D. Gossip Pty Ltd Consulting Engineers Unit 120, 12 Provan Street Campbell ACT 2612 Ph: 02 4251 4310		 Project Officer: Kencho Choden Project Number: 30490		DELIVERING ANRAM Date: 23/09/21		APOLLO ROAD - SITE 8 TRAFFIC CONTROL DEVICE PLAN - SHEET 25 OF 27 Drg. No. RG 20110 Sheet RTC825 Revision 0	
DESCRIPTION	HAND	SIZE	NO. OF.																															
SIGNS TO BE ERECTED	-	-	-																															
SIGNS TO BE REMOVED	-	-	-																															
AMENDMENT	APPROVAL	DATE																																
DRAWING STAGE - LATEST DATE INDICATES DRAWING STATUS Conceptual Sketch: 02/03/21 Final Sketch Plan: --/--/-- Final Design: 23/09/21 For tendering purposes only: --/--/-- Issued for construction: --/--/-- W.A.E.: --/--/--																																		



NOTES

THE FOLLOWING SPECIFICATIONS / STD. DRG'S ARE TO BE USED FOR THIS CONTRACT:

SPECIFICATION:
CURRENT EDITION OF ACT GOVERNMENT STANDARD SPECIFICATION FOR URBAN INFRASTRUCTURE WORKS.

ACT GOVERNMENT STD. DRGS:
CURRENT EDITION OF DESIGN STANDARDS FOR URBAN INFRASTRUCTURE - STANDARD DRAWINGS.

GENERAL NOTES:
ALL PAVEMENT MARKINGS AND SIGN POSTING ARE TO BE IN ACCORDANCE WITH AUSTRALIAN STANDARD AS1742 EXCEPT WHERE MODIFIED BY ACT DEPARTMENT OF URBAN SERVICES 'DESIGN STANDARDS FOR URBAN INFRASTRUCTURE - STANDARD DRAWINGS'.

ALL SIGNAGE INSTALLED ON ELP'S ARE TO BE POSITIONED TO AVOID COVERING THE ELP ASSET NUMBER.

ALL SIGN BLADES ARE TO BE ERECTED AT A HEIGHT TO UNDERSIDE OF BLADE THAT CONFORMS WITH AS 1742.2 (2.0m MIN. GENERALLY, 2.5m MIN. IF OVERHANGING FOOTPATH OR IN PEDESTRIAN AREAS). EXISTING POSTS MAY BE USED IF PRACTICABLE OR SHALL BE EXTENDED OR REPLACED IF NOT.

ALL LINES TO BE ERADICATED SHALL BE REMOVED BY GRIT, SHOT OR WATER BLASTING OR OTHER APPROVED METHOD. BLACKING OUT OF LINES WITH DEGAUR OR OTHER COATINGS IS NOT PERMISSABLE. THE CONTRACTOR SHALL REMOVE/PREPARE INCOMPATIBLE OR LOOSE AND FLAKING PAVEMENT MARKING MATERIALS PRIOR TO APPLICATION OF NEW PAVEMENT MARKINGS.

EXISTING RPP'S TO BE REMOVED ARE NOT SHOWN FOR CLARITY. THE CONTRACTOR SHALL REMOVE AND MAKE GOOD ALL REDUNDANT RPP'S, AS DIRECTED ON SITE BY THE SUPERINTENDENT REPLACE ALL MISSING OR DAMAGED RPPMS ON ALL LINETYPES

LEGEND

- ERADICATE LINEMARKING
- EXISTING LINEMARKING
- APPLY NEW LINEMARKING
- INSTALL AUDIO TACTILE LINE MARKING (REFER TO ATLM NOTES)

WORK AS EXECUTED	DESIGN AGENT	OFFICE OF A.C.T.
DRAWING AMENDED IN ACCORDANCE WITH ADVICE FROM	RECOMMENDED FOR AUTHORIZATION	AUTHORIZED PURSUANT TO PART V of Road Transport Safety and Traffic Management ACT 1999
DATE:	R.D. GOSSIP P/L	
CONSULTANT	DRAWING NAME	AUTHORIZING SIGNATURE
NAME	DELIVERING ANRAM	DATE
SIGNATURE	APOLLO RD	DOCUMENT NUMBER
DATE:	SCALE:	
	1:500	

GUIDEPOST NOTES

AS DIRECTED BY THE SUPERINTENDENT ON SITE, INSTALL NEW APPROVED FLEXIBLE BASED GUIDEPOSTS TO REPLACE ALL MISSING OR DAMAGED GUIDEPOSTS AND AT ALL CULVERTS WITHIN THE PROJECT. ENSURE 2 GUIDEPOSTS AT EVERY HEADWALL (INCLUDING HEADWALLS BEHIND GUARDRAILS)

AUDIO TACTILE LINE MARKING (ATLM) NOTES

ALL AUDIO TACTILE LINE MARKING SHALL BE IN ACCORDANCE WITH NSW RTA TECHNICAL DIRECTION TTD 2020/04

ATCL - AUDIO TACTILE CENTRE LINES
INSTALL BLACK AUDIO TACTILE CENTRE LINES

SIGN SCHEDULE			
DESCRIPTION	HAND	SIZE	NO. OF.
SIGNS TO BE ERECTED			
R4-1 SPEED RESTRICTION (80)	-	B	1
R4-1 SPEED RESTRICTION (60)	-	B	1
SIGNS TO BE REMOVED			
-	-	-	-

AMENDMENTS		
AMENDMENT	APPROVAL	DATE

Scale

SCALE: A1 1:500, A3 1:1000

Design Agent

R.D. Gossip Pty Ltd
Consulting Engineers
Unit 120, 12 Prawn Street
Copehill ACT 2612
Ph: 02 4521 4310

Client

Project Officer: Kencho Choden
Project Number: 30490

ACT Government

Project	Drawing Title
DELIVERING ANRAM	APOLLO ROAD - SITE 8 TRAFFIC CONTROL DEVICE PLAN - SHEET 26 OF 27
Date: 23/09/21	Drg. No. RG 20110 Sheet RTC826 Revision 0

HONEYSUCKLE CREEK TRACKING STATION



← TO NAAS ROAD TO TRACKING STATION →

REFER DWG RG 20110 SHEET RY2426 FOR CONTINUATION

NOTES

THE FOLLOWING SPECIFICATIONS / STD. DRGS ARE TO BE USED FOR THIS CONTRACT:

SPECIFICATION:
CURRENT EDITION OF ACT GOVERNMENT STANDARD SPECIFICATION FOR URBAN INFRASTRUCTURE WORKS.

ACT GOVERNMENT STD. DRGS:
CURRENT EDITION OF DESIGN STANDARDS FOR URBAN INFRASTRUCTURE - STANDARD DRAWINGS.

GENERAL NOTES:
ALL PAVEMENT MARKINGS AND SIGN POSTING ARE TO BE IN ACCORDANCE WITH AUSTRALIAN STANDARD AS1742 EXCEPT WHERE MODIFIED BY ACT DEPARTMENT OF URBAN SERVICES 'DESIGN STANDARDS FOR URBAN INFRASTRUCTURE - STANDARD DRAWINGS'.

ALL SIGNAGE INSTALLED ON ELP'S ARE TO BE POSITIONED TO AVOID COVERING THE ELP ASSET NUMBER.

ALL SIGN BLADES ARE TO BE ERECTED AT A HEIGHT TO UNDERSIDE OF BLADE THAT CONFORMS WITH AS 1742.2 (2.0m MIN. GENERALLY, 2.5m MIN. IF OVERHANGING FOOTPATH OR IN PEDESTRIAN AREAS). EXISTING POSTS MAY BE USED IF PRACTICABLE OR SHALL BE EXTENDED OR REPLACED IF NOT.

ALL LINES TO BE ERADICATED SHALL BE REMOVED BY GRIT, SHOT OR WATER BLASTING OR OTHER APPROVED METHOD. BLACKING OUT OF LINES WITH DEGADUR OR OTHER COATINGS IS NOT PERMISSIBLE. THE CONTRACTOR SHALL REMOVE/PREPARE INCOMPATIBLE OR LOOSE AND FLAKING PAVEMENT MARKING MATERIALS PRIOR TO APPLICATION OF NEW PAVEMENT MARKINGS.

EXISTING RPM'S TO BE REMOVED ARE NOT SHOWN FOR CLARITY. THE CONTRACTOR SHALL REMOVE AND MAKE GOOD ALL REDUNDANT RPM'S. AS DIRECTED ON SITE BY THE SUPERINTENDENT REPLACE ALL MISSING OR DAMAGED BRPM'S ON ALL LINETYPES

GUIDEPOST NOTES

AS DIRECTED BY THE SUPERINTENDENT ON SITE, INSTALL NEW APPROVED FLEXIBLE BASED GUIDEPOSTS TO REPLACE ALL MISSING OR DAMAGED GUIDEPOSTS AND AT ALL CULVERTS WITHIN THE PROJECT. ENSURE 2 GUIDEPOSTS AT EVERY HEADWALL (INCLUDING HEADWALLS BEHIND GUARDRAILS)

LEGEND

- ERADICATE LINEMARKING
- EXISTING LINEMARKING
- APPLY NEW LINEMARKING
- INSTALL AUDIO TACTILE LINE MARKING (REFER TO ATLM NOTES)

AUDIO TACTILE LINE MARKING (ATLM) NOTES

ALL AUDIO TACTILE LINE MARKING SHALL BE IN ACCORDANCE WITH NSW RTA TECHNICAL DIRECTION TTD 2020/04

ATCL - AUDIO TACTILE CENTRE LINES
INSTALL BLACK AUDIO TACTILE CENTRE LINES

WORK AS EXECUTED	DESIGN AGENT	OFFICE OF A.C.T.
DRAWING AMENDED IN ACCORDANCE WITH ADVICE FROM	RECOMMENDED FOR AUTHORIZATION	AUTHORISED PURSUANT TO PART V of Road Transport (Safety and Traffic Management) ACT 1999
DATE:	R.D. GOSSIP P/L	AUTHORISING SIGNATURE
CONSULTANT	DRAWING NAME	DATE:
NAME	DELIVERING ANRAM	DOCUMENT NUMBER
SIGNATURE	APOLLO RD	
DATE:	SCALE	
	1:500	

SIGN SCHEDULE			
DESCRIPTION	HAND	SIZE	NO. OF.
SIGNS TO BE ERECTED			
-	-	-	-
SIGNS TO BE REMOVED			
-	-	-	-

AMENDMENTS		
AMENDMENT	APPROVAL	DATE

Scale

SCALE: A1 1:500, A3 1:1000

Design Agent

R.D. Gossip Pty Ltd
Consulting Engineers
Unit 120, 12 Prawn Street
Canberra, ACT 2612
Ph: 02 4520 4310

Client

Project Officer: Kencho Choden
Project Number: 30490

ACT Government

Project

DELIVERING ANRAM

Date: 23/09/21

Drawing Title

**APOLLO ROAD - SITE 8
TRAFFIC CONTROL DEVICE PLAN
- SHEET 27 OF 27**

Drg. No. **RG 20110** Sheet **RTC827** Revision **0**

NOTES

THE FOLLOWING SPECIFICATIONS / STD. DRG'S ARE TO BE USED FOR THIS CONTRACT:

SPECIFICATION:
CURRENT EDITION OF ACT GOVERNMENT STANDARD SPECIFICATION FOR URBAN INFRASTRUCTURE WORKS.

ACT GOVERNMENT STD. DRGS:
CURRENT EDITION OF DESIGN STANDARDS FOR URBAN INFRASTRUCTURE - STANDARD DRAWINGS.

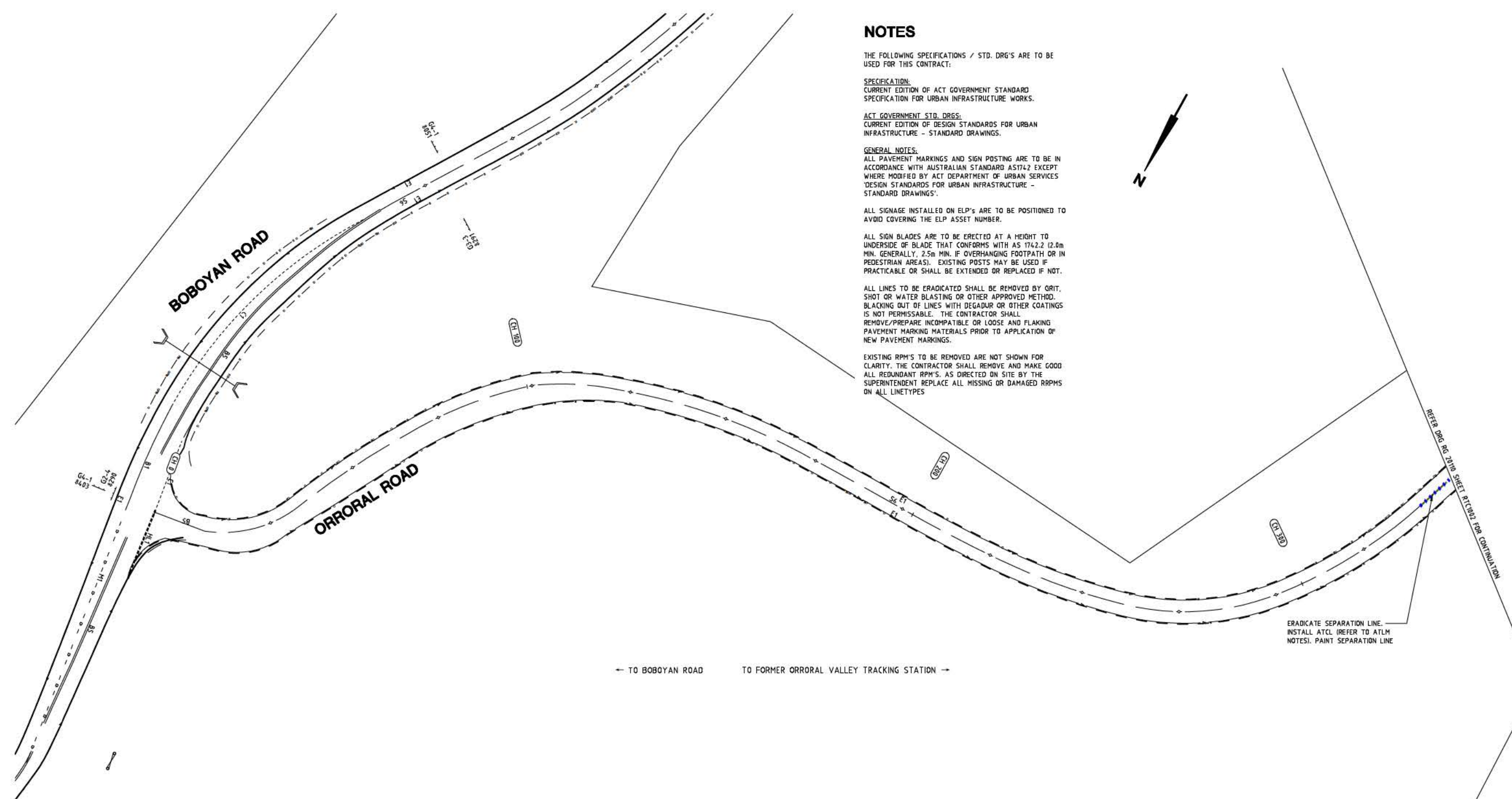
GENERAL NOTES:
ALL PAVEMENT MARKINGS AND SIGN POSTING ARE TO BE IN ACCORDANCE WITH AUSTRALIAN STANDARD AS1742 EXCEPT WHERE MODIFIED BY ACT DEPARTMENT OF URBAN SERVICES 'DESIGN STANDARDS FOR URBAN INFRASTRUCTURE - STANDARD DRAWINGS'.

ALL SIGNAGE INSTALLED ON ELP'S ARE TO BE POSITIONED TO AVOID COVERING THE ELP ASSET NUMBER.

ALL SIGN BLADES ARE TO BE ERECTED AT A HEIGHT TO UNDERSIDE OF BLADE THAT CONFORMS WITH AS 1742.2 (2.0m MIN. GENERALLY, 2.5m MIN. IF OVERHANGING FOOTPATH OR IN PEDESTRIAN AREAS). EXISTING POSTS MAY BE USED IF PRACTICABLE OR SHALL BE EXTENDED OR REPLACED IF NOT.

ALL LINES TO BE ERADICATED SHALL BE REMOVED BY GRIT, SHOT OR WATER BLASTING OR OTHER APPROVED METHOD. BLACKING OUT OF LINES WITH DEGAUR OR OTHER COATINGS IS NOT PERMISSIBLE. THE CONTRACTOR SHALL REMOVE/PREPARE INCOMPATIBLE OR LOOSE AND FLAKING PAVEMENT MARKING MATERIALS PRIOR TO APPLICATION OF NEW PAVEMENT MARKINGS.

EXISTING RPM'S TO BE REMOVED ARE NOT SHOWN FOR CLARITY. THE CONTRACTOR SHALL REMOVE AND MAKE GOOD ALL REDUNDANT RPM'S. AS DIRECTED ON SITE BY THE SUPERINTENDANT REPLACE ALL MISSING OR DAMAGED RRPM'S ON ALL LINETYPES



WORK AS EXECUTED	DESIGN AGENT	OFFICE OF A.C.T.
DRAWING AMENDED IN ACCORDANCE WITH ADVICE FROM:	RECOMMENDED FOR AUTHORIZATION	AUTHORISED PURSUANT TO PART V of Road Transport (Safety and Traffic Management) ACT 1999
DATE:	R.D. GOSSIP P/L	AUTHORISING SIGNATURE
CONSULTANT:	DRAWING NAME	DATE:
NAME:	DELIVERING ANRAM	DOCUMENT NUMBER
SIGNATURE:	ORRORAL RD	
DATE:	SCALE	
	1:500	

AUDIO TACTILE LINE MARKING (ATLM) NOTES


ALL AUDIO TACTILE LINE MARKING SHALL BE IN ACCORDANCE WITH NSW RTA TECHNICAL DIRECTION TTD 2020/04

ATCL - AUDIO TACTILE CENTRE LINES
INSTALL BLACK AUDIO TACTILE CENTRE LINES

GUIDEPOST NOTES

AS DIRECTED BY THE SUPERINTENDANT ON SITE, INSTALL NEW APPROVED FLEXIBLE BASED GUIDEPOSTS TO REPLACE ALL MISSING OR DAMAGED GUIDEPOSTS AND AT ALL CULVERTS WITHIN THE PROJECT. ENSURE 2 GUIDEPOSTS AT EVERY HEADWALL (INCLUDING HEADWALLS BEHIND GUARDRAILS)


LEGEND

-  ERADICATE LINEMARKING
-  EXISTING LINEMARKING
-  APPLY NEW LINEMARKING
-  INSTALL AUDIO TACTILE LINE MARKING (REFER TO ATLM NOTES)

SIGN SCHEDULE			
DESCRIPTION	HAND	SIZE	NO. OF.
SIGNS TO BE ERECTED			
-	-	-	-
SIGNS TO BE REMOVED			
-	-	-	-

AMENDMENTS		
AMENDMENT	APPROVAL	DATE

Scale



SCALE: A1 1:500, A3 1:1000

Design Agent



R.D. Gossip Pty Ltd
Consulting Engineers
Unit 120, 12 Princes Street
Canberra, ACT 2612
Ph: 02 4251 4313

Client

Project Officer: Kencho Choden
Project Number: 30490



ACT Government

Project	Drawing Title
DELIVERING ANRAM	ORRORAL ROAD - SITE 10 TRAFFIC CONTROL DEVICE PLAN - SHEET 01 OF 8
Date: 23/09/21	Dwg. No. RG 20110 Sheet RTC1001 Revision 0

WORK AS EXECUTED	DESIGN AGENT	OFFICE OF A.C.T.
DRAWING AMENDED IN ACCORDANCE WITH ADVICE FROM:	RECOMMENDED FOR AUTHORIZATION:	AUTHORISED PURSUANT TO PART V of Road Transport (Safety and Traffic Management) ACT 1999
DATE:	R.D. GOSSIP P/L	AUTHORIZING SIGNATURE
CONSULTANT	DRAWING NAME	DATE:
NAME	DELIVERING ANRAM	DOCUMENT NUMBER
SIGNATURE	ORRORAL RD	
DATE:	SCALE:	
	1:500	

NOTES

THE FOLLOWING SPECIFICATIONS / STD. DRG'S ARE TO BE USED FOR THIS CONTRACT.

SPECIFICATION:
CURRENT EDITION OF ACT GOVERNMENT STANDARD SPECIFICATION FOR URBAN INFRASTRUCTURE WORKS.

ACT GOVERNMENT STD. DRGS:
CURRENT EDITION OF DESIGN STANDARDS FOR URBAN INFRASTRUCTURE - STANDARD DRAWINGS.

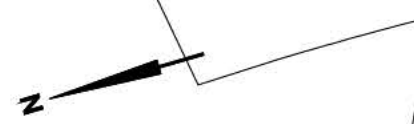
GENERAL NOTES:
ALL PAVEMENT MARKINGS AND SIGN POSTING ARE TO BE IN ACCORDANCE WITH AUSTRALIAN STANDARD AS1742 EXCEPT WHERE MODIFIED BY ACT DEPARTMENT OF URBAN SERVICES 'DESIGN STANDARDS FOR URBAN INFRASTRUCTURE - STANDARD DRAWINGS'.

ALL SIGNAGE INSTALLED ON ELP'S ARE TO BE POSITIONED TO AVOID COVERING THE ELP ASSET NUMBER.

ALL SIGN BLADES ARE TO BE ERECTED AT A HEIGHT TO UNDERSIDE OF BLADE THAT CONFORMS WITH AS 1742.2 (2.0m MIN. GENERALLY, 2.5m MIN. IF OVERHANGING FOOTPATH OR IN PEDESTRIAN AREAS). EXISTING POSTS MAY BE USED IF PRACTICABLE OR SHALL BE EXTENDED OR REPLACED IF NOT.

ALL LINES TO BE ERADKATED SHALL BE REMOVED BY GRIT, SHOT OR WATER BLASTING OR OTHER APPROVED METHOD. BLACKING OUT OF LINES WITH DEGADUR OR OTHER COATINGS IS NOT PERMISSABLE. THE CONTRACTOR SHALL REMOVE/PREPARE INCOMPATIBLE OR LOOSE AND FLAKING PAVEMENT MARKING MATERIALS PRIOR TO APPLICATION OF NEW PAVEMENT MARKINGS.

EXISTING RPM'S TO BE REMOVED ARE NOT SHOWN FOR CLARITY. THE CONTRACTOR SHALL REMOVE AND MAKE GOOD ALL REDUNDANT RPM'S, AS DIRECTED ON SITE BY THE SUPERINTENDENT REPLACE ALL MISSING OR DAMAGED RRPMS ON ALL LINETYPES



REFER DRG RG 2010 SHEET RTC1001 FOR CONTINUATION

REFER DRG RG 2010 SHEET RTC1003 FOR CONTINUATION

AUDIO TACTILE LINE MARKING (ATLM) NOTES

ALL AUDIO TACTILE LINE MARKING SHALL BE IN ACCORDANCE WITH NSW RTA TECHNICAL DIRECTION TTD 2020/04

ATCL - AUDIO TACTILE CENTRE LINES
INSTALL BLACK AUDIO TACTILE CENTRE LINES

GUIDEPOST NOTES

AS DIRECTED BY THE SUPERINTENDENT ON SITE, INSTALL NEW APPROVED FLEXIBLE BASED GUIDEPOSTS TO REPLACE ALL MISSING OR DAMAGED GUIDEPOSTS AND AT ALL CULVERTS WITHIN THE PROJECT. ENSURE 2 GUIDEPOSTS AT EVERY HEADWALL (INCLUDING HEADWALLS BEHIND GUARDRAILS)

ERADICATE SEPARATION LINE. INSTALL ATCL (REFER TO ATLM NOTES). PAINT SEPARATION LINE

ERADICATE SEPARATION LINE. INSTALL ATCL (REFER TO ATLM NOTES). PAINT SEPARATION LINE

← TO BOBOYAN ROAD TO FORMER ORRORAL VALLEY TRACKING STATION →

LEGEND

- ERADICATE LINEMARKING
- EXISTING LINEMARKING
- APPLY NEW LINEMARKING
- INSTALL AUDIO TACTILE LINE MARKING (REFER TO ATLM NOTES)

SIGN SCHEDULE

DESCRIPTION	HAND	SIZE	NO. OF.
SIGNS TO BE ERECTED			
RA-1 SPEED RESTRICTION (80)	-	B	1
DA-3 WIDTH MARKER	L,R	B	2,2
SIGNS TO BE REMOVED			
-	-	-	-

AMENDMENTS

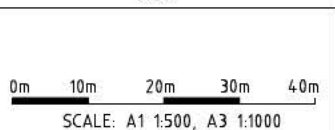
AMENDMENT	APPROVAL	DATE

DRAWING STAGE - LATEST DATE INDICATES DRAWING STATUS

Conceptual Sketch: 02/03/21 Final Sketch Plan: --/--/-- Final Design: 23/09/21

For tendering purposes only: --/--/-- Issued for construction: --/--/-- W.A.E.: --/--/--

Scale



Design Agent

R.D. Gossip Pty Ltd
Consulting Engineers
Unit 126, 12 Princes Street
Canberra, ACT 2612
Ph: 02 6251 6113

Client

Project Officer: Kencho Choden
Project Number: 30490

Project

DELIVERING ANRAM

Date: 23/09/21

Drawing Title

**ORRORAL ROAD - SITE 10
TRAFFIC CONTROL DEVICE PLAN
- SHEET 02 OF 8**

Drg. No. **RG 20110** Sheet **RTC1002** Revision **0**

NOTES

THE FOLLOWING SPECIFICATIONS / STD. DRG'S ARE TO BE USED FOR THIS CONTRACT:

SPECIFICATION:
CURRENT EDITION OF ACT GOVERNMENT STANDARD SPECIFICATION FOR URBAN INFRASTRUCTURE WORKS.

ACT GOVERNMENT STD. DRGS:
CURRENT EDITION OF DESIGN STANDARDS FOR URBAN INFRASTRUCTURE - STANDARD DRAWINGS.

GENERAL NOTES:
ALL PAVEMENT MARKINGS AND SIGN POSTING ARE TO BE IN ACCORDANCE WITH AUSTRALIAN STANDARD AS1742 EXCEPT WHERE MODIFIED BY ACT DEPARTMENT OF URBAN SERVICES 'DESIGN STANDARDS FOR URBAN INFRASTRUCTURE - STANDARD DRAWINGS'.

ALL SIGNAGE INSTALLED ON ELP'S ARE TO BE POSITIONED TO AVOID COVERING THE ELP ASSET NUMBER.

ALL SIGN BLADES ARE TO BE ERECTED AT A HEIGHT TO UNDERSIDE OF BLADE THAT CONFORMS WITH AS 1742.2 (2.0m MIN. GENERALLY, 2.5m MIN. IF OVERHANGING FOOTPATH OR IN PEDESTRIAN AREAS). EXISTING POSTS MAY BE USED IF PRACTICABLE OR SHALL BE EXTENDED OR REPLACED IF NOT.

ALL LINES TO BE ERADICATED SHALL BE REMOVED BY GRIT, SHOT OR WATER BLASTING OR OTHER APPROVED METHOD. BLACKING OUT OF LINES WITH DEGAUR OR OTHER COATINGS IS NOT PERMISSABLE. THE CONTRACTOR SHALL REMOVE/PREPARE INCOMPATIBLE OR LOOSE AND FLAKING PAVEMENT MARKING MATERIALS PRIOR TO APPLICATION OF NEW PAVEMENT MARKINGS.

EXISTING RPM'S TO BE REMOVED ARE NOT SHOWN FOR CLARITY. THE CONTRACTOR SHALL REMOVE AND MAKE GOOD ALL REDUNDANT RPM'S, AS DIRECTED ON SITE BY THE SUPERINTENDENT REPLACE ALL MISSING OR DAMAGED RRPMS ON ALL LINETYPES

WORK AS EXECUTED	DESIGN AGENT	OFFICE OF A.C.T.
DRAWING AMENDED IN ACCORDANCE WITH ADVICE FROM:	RECOMMENDED FOR AUTHORIZATION:	AUTHORIZED PURSUANT TO PART V of Road Transport (Safety and Traffic Management) ACT 1999
DATE:	R.D. GOSSIP P/L	AUTHORIZING SIGNATURE:
CONSULTANT:	DRAWING NAME:	DATE:
NAME:	DELIVERING ANRAM	DOCUMENT NUMBER:
SIGNATURE:	ORRORAL RD	
DATE:	SCALE:	
	1:500	



REFER DRG RG 2010 SHEET RTC1002 FOR CONTINUATION

REFER DRG RG 2010 SHEET RTC1001 FOR CONTINUATION

ORRORAL ROAD

ERADICATE SEPARATION LINE.
INSTALL ATCL (REFER TO ATLM NOTES). PAINT SEPARATION LINE

← TO BOBOYAN ROAD TO FORMER ORRORAL VALLEY TRACKING STATION →

AUDIO TACTILE LINE MARKING (ATLM) NOTES

ALL AUDIO TACTILE LINE MARKING SHALL BE IN ACCORDANCE WITH NSW RTA TECHNICAL DIRECTION TTD 2020/04

ATCL - AUDIO TACTILE CENTRE LINES
INSTALL BLACK AUDIO TACTILE CENTRE LINES

GUIDEPOST NOTES

AS DIRECTED BY THE SUPERINTENDENT ON SITE, INSTALL NEW APPROVED FLEXIBLE BASED GUIDEPOSTS TO REPLACE ALL MISSING OR DAMAGED GUIDEPOSTS AND AT ALL CULVERTS WITHIN THE PROJECT. ENSURE 2 GUIDEPOSTS AT EVERY HEADWALL (INCLUDING HEADWALLS BEHIND GUARDRAILS)

LEGEND

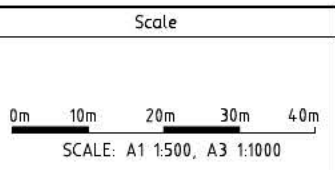
- ERADICATE LINEMARKING
- EXISTING LINEMARKING
- APPLY NEW LINEMARKING
- INSTALL AUDIO TACTILE LINE MARKING (REFER TO ATLM NOTES)

SIGN SCHEDULE

DESCRIPTION	HAND	SIZE	NO. OF.
SIGNS TO BE ERECTED			
-	-	-	-
SIGNS TO BE REMOVED			
-	-	-	-

AMENDMENTS

AMENDMENT	APPROVAL	DATE



Design Agent

R.D. Gossip Pty Ltd
Consulting Engineers
Unit 126, 12 Provan Street
Campbell ACT 2612
Ph: 02 4251 4313

Designed by: [Signature]
Drawn by: [Signature]
Checked by: [Signature]
Approved by: [Signature]

Client

Project Officer: Kencho Choden
Project Number: 30490

ACT Government

Project

DELIVERING ANRAM

Date: 23/09/21

Drawing Title

ORRORAL ROAD - SITE 10
TRAFFIC CONTROL DEVICE PLAN
- SHEET 03 OF 8

Drg. No. **RG 20110** Sheet **RTC1003** Revision **0**

NOTES

THE FOLLOWING SPECIFICATIONS / STD. DRG'S ARE TO BE USED FOR THIS CONTRACT:

SPECIFICATION:
CURRENT EDITION OF ACT GOVERNMENT STANDARD SPECIFICATION FOR URBAN INFRASTRUCTURE WORKS.

ACT GOVERNMENT STD. DRGS:
CURRENT EDITION OF DESIGN STANDARDS FOR URBAN INFRASTRUCTURE - STANDARD DRAWINGS.

GENERAL NOTES:
ALL PAVEMENT MARKINGS AND SIGN POSTING ARE TO BE IN ACCORDANCE WITH AUSTRALIAN STANDARD AS1742 EXCEPT WHERE MODIFIED BY ACT DEPARTMENT OF URBAN SERVICES 'DESIGN STANDARDS FOR URBAN INFRASTRUCTURE - STANDARD DRAWINGS'.

ALL SIGNAGE INSTALLED ON ELP'S ARE TO BE POSITIONED TO AVOID COVERING THE ELP ASSET NUMBER.

ALL SIGN BLADES ARE TO BE ERECTED AT A HEIGHT TO UNDERSIDE OF BLADE THAT CONFORMS WITH AS 1742.2 (2.0m MIN. GENERALLY, 2.5m MIN. IF OVERHANGING FOOTPATH OR IN PEDESTRIAN AREAS). EXISTING POSTS MAY BE USED IF PRACTICABLE OR SHALL BE EXTENDED OR REPLACED IF NOT.

ALL LINES TO BE ERADICATED SHALL BE REMOVED BY GRIT, SHOT OR WATER BLASTING OR OTHER APPROVED METHOD. BLACKING OUT OF LINES WITH DEGADUR OR OTHER COATINGS IS NOT PERMISSIBLE. THE CONTRACTOR SHALL REMOVE/PREPARE INCOMPATIBLE OR LOOSE AND FLAKING PAVEMENT MARKING MATERIALS PRIOR TO APPLICATION OF NEW PAVEMENT MARKINGS.

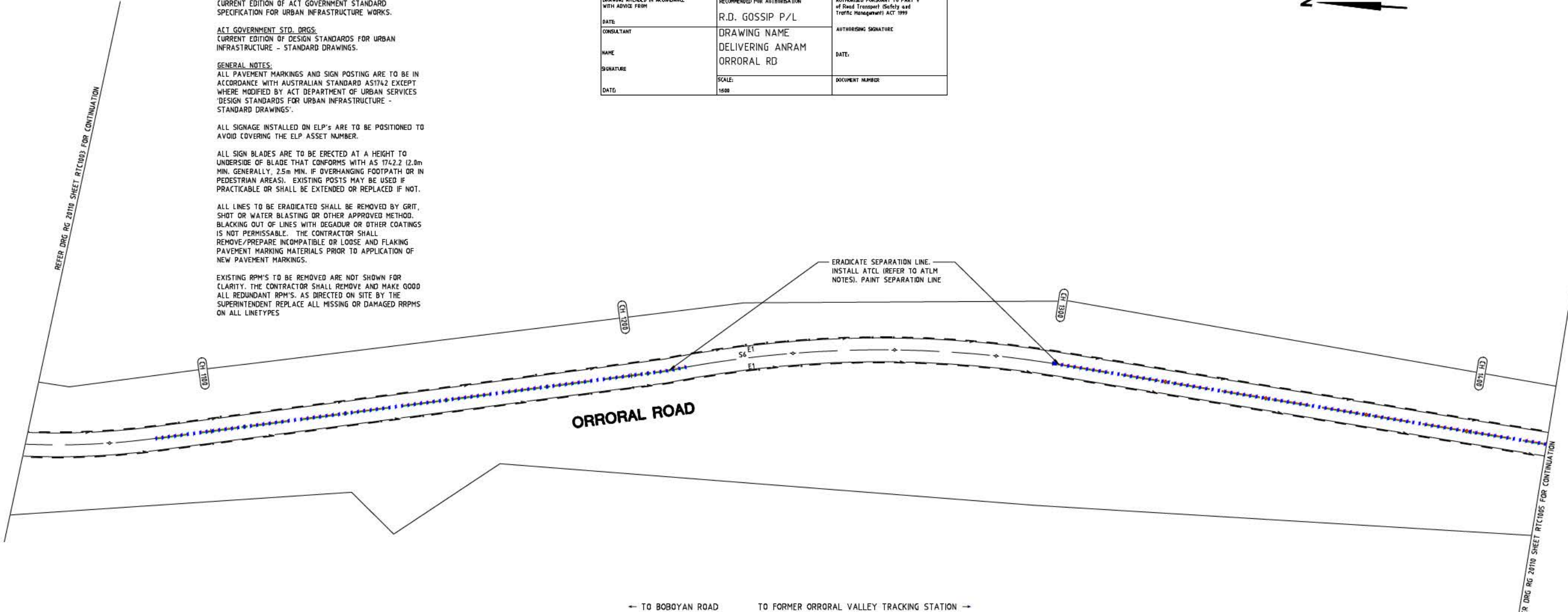
EXISTING RPM'S TO BE REMOVED ARE NOT SHOWN FOR CLARITY. THE CONTRACTOR SHALL REMOVE AND MAKE GOOD ALL REDUNDANT RPM'S. AS DIRECTED ON SITE BY THE SUPERINTENDENT REPLACE ALL MISSING OR DAMAGED RRPM'S ON ALL LINETYPES

WORK AS EXECUTED	DESIGN AGENT	OFFICE OF A.C.T.
DRAWING AMENDED IN ACCORDANCE WITH ADVICE FROM	RECOMMENDED FOR AUTHORIZATION	AUTHORISED PURSUANT TO PART V of Road Transport (Safety and Traffic Management) ACT 1999
DATE	R.D. GOSSIP P/L	AUTHORIZING SIGNATURE
CONSULTANT	DRAWING NAME	DATE
NAME	DELIVERING ANRAM	DOCUMENT NUMBER
SIGNATURE	ORRORAL RD	
DATE	SCALE:	
	1:500	



REFER DRG RG 2010 SHEET RTC1003 FOR CONTINUATION

REFER DRG RG 2010 SHEET RTC1005 FOR CONTINUATION



GUIDEPOST NOTES

AS DIRECTED BY THE SUPERINTENDENT ON SITE, INSTALL NEW APPROVED FLEXIBLE BASED GUIDEPOSTS TO REPLACE ALL MISSING OR DAMAGED GUIDEPOSTS AND AT ALL CULVERTS WITHIN THE PROJECT. ENSURE 2 GUIDEPOSTS AT EVERY HEADWALL (INCLUDING HEADWALLS BEHIND GUARDRAILS)

AUDIO TACTILE LINE MARKING (ATLM) NOTES

ALL AUDIO TACTILE LINE MARKING SHALL BE IN ACCORDANCE WITH NSW RTA TECHNICAL DIRECTION TTD 2020/04

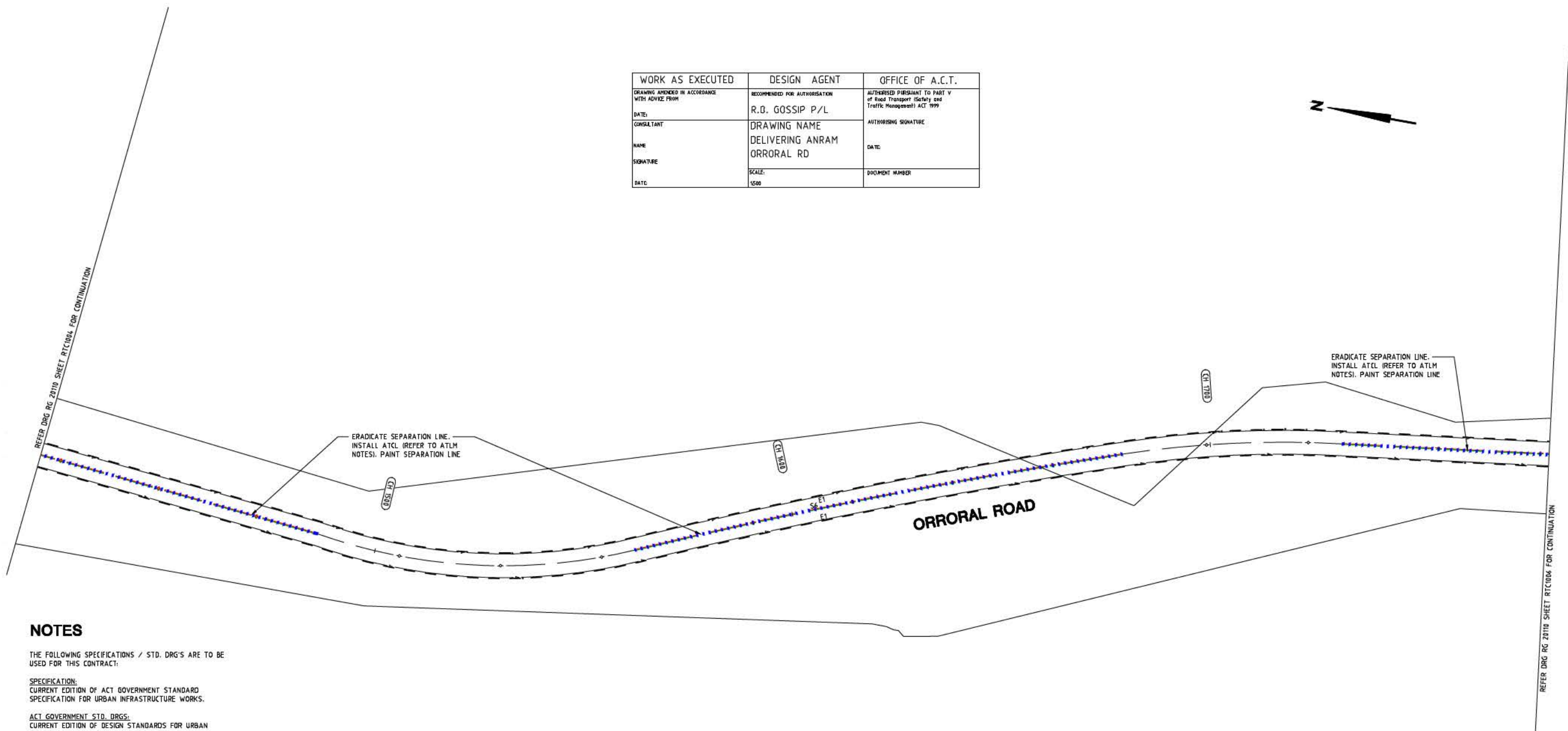
ATCL - AUDIO TACTILE CENTRE LINES
INSTALL BLACK AUDIO TACTILE CENTRE LINES

LEGEND

- ERADICATE LINEMARKING
- EXISTING LINEMARKING
- APPLY NEW LINEMARKING
- INSTALL AUDIO TACTILE LINE MARKING (REFER TO ATLM NOTES)

SIGN SCHEDULE				AMENDMENTS			Scale		Design Agent		Client		Project		Drawing Title	
DESCRIPTION				AMENDMENT			0m 10m 20m 30m 40m		R.D. Gossip Pty Ltd Consulting Engineers		Project Officer: Kencho Choden Project Number: 30490		DELIVERING ANRAM		ORRORAL ROAD - SITE 10 TRAFFIC CONTROL DEVICE PLAN - SHEET 04 OF 8	
SIGN TO BE ERECTED				APPROVAL			SCALE: A1 1:500, A3 1:1000						Date: 23/09/21		Drg. No. RG 20110	
SIGN TO BE REMOVED				DATE					Designed by Drawn by Checked by Approved by				Sheet RTC1004		Revision 0	
				DRAWING STAGE - LATEST DATE INDICATES DRAWING STATUS					U1F 126, 12 Princes Street Campbell ACT 2612 Ph: 02 4351 4313							
				Conceptual Sketch: 02/03/21												
				Final Sketch Plan: --/--/--												
				Final Design: 23/09/21												
				For tendering purposes only: --/--/--												
				Issued for construction: --/--/--												
				W.A.E.: --/--/--												

WORK AS EXECUTED	DESIGN AGENT	OFFICE OF A.C.T.
DRAWING AMENDED IN ACCORDANCE WITH ADVISE FROM:	RECOMMENDED FOR AUTHORIZATION	AUTHORIZED PURSUANT TO PART V of Road Transport (Safety and Traffic Management) ACT 1999
DATE:	R.D. GOSSIP P/L	AUTHORISING SIGNATURE
CONSULTANT	DRAWING NAME	DATE:
NAME	DELIVERING ANRAM	DOCUMENT NUMBER
SIGNATURE	ORRORAL RD	
DATE:	SCALE:	
	1:500	



NOTES

THE FOLLOWING SPECIFICATIONS / STD. DRG'S ARE TO BE USED FOR THIS CONTRACT:

SPECIFICATION:
CURRENT EDITION OF ACT GOVERNMENT STANDARD SPECIFICATION FOR URBAN INFRASTRUCTURE WORKS.

ACT GOVERNMENT STD. DRGS:
CURRENT EDITION OF DESIGN STANDARDS FOR URBAN INFRASTRUCTURE - STANDARD DRAWINGS.

GENERAL NOTES:
ALL PAVEMENT MARKINGS AND SIGN POSTING ARE TO BE IN ACCORDANCE WITH AUSTRALIAN STANDARD AS1742 EXCEPT WHERE MODIFIED BY ACT DEPARTMENT OF URBAN SERVICES DESIGN STANDARDS FOR URBAN INFRASTRUCTURE - STANDARD DRAWINGS.

ALL SIGNAGE INSTALLED ON ELP'S ARE TO BE POSITIONED TO AVOID COVERING THE ELP ASSET NUMBER.

ALL SIGN BLADES ARE TO BE ERECTED AT A HEIGHT TO UNDERSIDE OF BLADE THAT CONFORMS WITH AS 1742.2 (2.0m MIN. GENERALLY, 2.5m MIN. IF OVERHANGING FOOTPATH OR IN PEDESTRIAN AREAS). EXISTING POSTS MAY BE USED IF PRACTICABLE OR SHALL BE EXTENDED OR REPLACED IF NOT.

ALL LINES TO BE ERADICATED SHALL BE REMOVED BY GRIT, SHOT OR WATER BLASTING OR OTHER APPROVED METHOD. BLAKING OUT OF LINES WITH BEGADUR OR OTHER COATINGS IS NOT PERMISSABLE. THE CONTRACTOR SHALL REMOVE/PREPARE INCOMPATIBLE OR LOOSE AND FLAKING PAVEMENT MARKING MATERIALS PRIOR TO APPLICATION OF NEW PAVEMENT MARKINGS.

EXISTING RPM'S TO BE REMOVED ARE NOT SHOWN FOR CLARITY. THE CONTRACTOR SHALL REMOVE AND MAKE GOOD ALL REDUNDANT RPM'S. AS DIRECTED ON SITE BY THE SUPERINTENDENT REPLACE ALL MISSING OR DAMAGED RRPMS ON ALL LINETYPES

GUIDEPOST NOTES

AS DIRECTED BY THE SUPERINTENDENT ON SITE, INSTALL NEW APPROVED FLEXIBLE BASED GUIDEPOSTS TO REPLACE ALL MISSING OR DAMAGED GUIDEPOSTS AND AT ALL CULVERTS WITHIN THE PROJECT. ENSURE 2 GUIDEPOSTS AT EVERY HEADWALL (INCLUDING HEADWALLS BEHIND GUARDRAILS)

AUDIO TACTILE LINE MARKING (ATLM) NOTES

ALL AUDIO TACTILE LINE MARKING SHALL BE IN ACCORDANCE WITH NSW RTA TECHNICAL DIRECTION TTD 2020/06

ATCL - AUDIO TACTILE CENTRE LINES

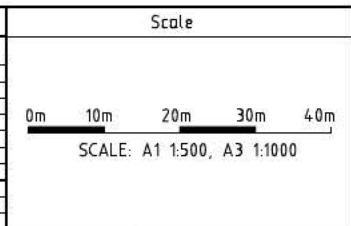
INSTALL BLACK AUDIO TACTILE CENTRE LINES

LEGEND

- ERADICATE LINEMARKING
- EXISTING LINEMARKING
- APPLY NEW LINEMARKING
- INSTALL AUDIO TACTILE LINE MARKING (REFER TO ATLM NOTES)

SIGN SCHEDULE				
DESCRIPTION	HAND	SIZE	NO. OF	
SIGNS TO BE ERECTED				
-	-	-	-	-
SIGNS TO BE REMOVED				
-	-	-	-	-

AMENDMENTS			
AMENDMENT	APPROVAL	DATE	



Design Agent

R.D. Gossip Pty Ltd
Consulting Engineers
Unit 126, 17 Prawn Street
Canberra, ACT 2612
Ph: 02 4251 4313

Client

Project Officer: Kencho Choden
Project Number: 30490

ACT Government

Project	Drawing Title
DELIVERING ANRAM	ORRORAL ROAD - SITE 10 TRAFFIC CONTROL DEVICE PLAN - SHEET 05 OF 8
Date: 23/09/21	Drg. No. RG 20110 Sheet RTC1005 Revision 0

NOTES

THE FOLLOWING SPECIFICATIONS / STD. DRG'S ARE TO BE USED FOR THIS CONTRACT:

SPECIFICATION:
CURRENT EDITION OF ACT GOVERNMENT STANDARD SPECIFICATION FOR URBAN INFRASTRUCTURE WORKS.

ACT GOVERNMENT STD. DRGS:
CURRENT EDITION OF DESIGN STANDARDS FOR URBAN INFRASTRUCTURE - STANDARD DRAWINGS.

GENERAL NOTES:
ALL PAVEMENT MARKINGS AND SIGN POSTING ARE TO BE IN ACCORDANCE WITH AUSTRALIAN STANDARD AS1742 EXCEPT WHERE MODIFIED BY ACT DEPARTMENT OF URBAN SERVICES 'DESIGN STANDARDS FOR URBAN INFRASTRUCTURE - STANDARD DRAWINGS'.

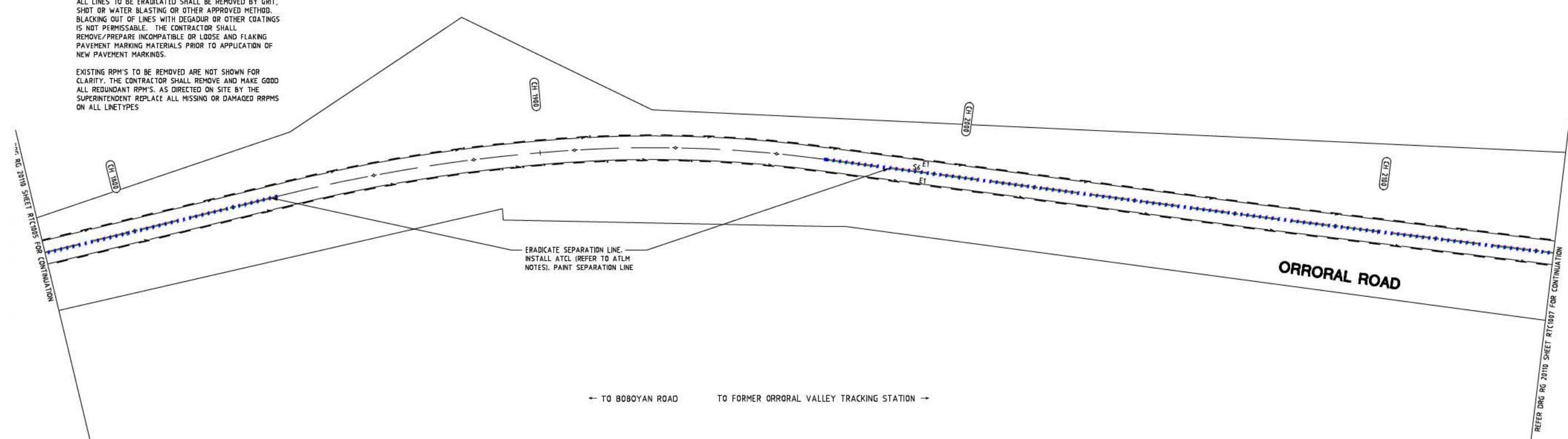
ALL SIGNAGE INSTALLED ON ELP'S ARE TO BE POSITIONED TO AVOID COVERING THE ELP ASSET NUMBER.

ALL SIGN BLADES ARE TO BE ERECTED AT A HEIGHT TO UNDERSIDE OF BLADE THAT CONFORMS WITH AS 1742.2 (2.0m MIN. GENERALLY, 2.5m MIN. IF OVERHANGING FOOTPATH OR IN PEDESTRIAN AREAS). EXISTING POSTS MAY BE USED IF PRACTICABLE OR SHALL BE EXTENDED OR REPLACED IF NOT.

ALL LINES TO BE ERADICATED SHALL BE REMOVED BY GRIT, SHOT OR WATER BLASTING OR OTHER APPROVED METHOD. BLACKING OUT OF LINES WITH DEGADUR OR OTHER COATINGS IS NOT PERMISSABLE. THE CONTRACTOR SHALL REMOVE/PREPARE INCOMPATIBLE OR LOOSE AND FLAKING PAVEMENT MARKING MATERIALS PRIOR TO APPLICATION OF NEW PAVEMENT MARKINGS.

EXISTING RPM'S TO BE REMOVED ARE NOT SHOWN FOR CLARITY. THE CONTRACTOR SHALL REMOVE AND MAKE GOOD ALL REDUNDANT RPM'S. AS DIRECTED ON SITE BY THE SUPERINTENDENT REPLACE ALL MISSING OR DAMAGED RRPMS ON ALL LINETYPES

WORK AS EXECUTED	DESIGN AGENT	OFFICE OF A.C.T.
DRAWING AMENDED IN ACCORDANCE WITH ADVICE FROM	RECOMMENDED FOR AUTHORIZATION	AUTHORIZED PURSUANT TO PART V of Road Transport Safety and Traffic Management ACT 1999
DATE:	R.D. GOSSIP P/L	AUTHORISING SIGNATURE
CONSULTANT	DRAWING NAME	DATE:
NAME	DELIVERING ANRAM	DOCUMENT NUMBER
SIGNATURE	SCALE:	
DATE:	1:500	



GUIDEPOST NOTES

AS DIRECTED BY THE SUPERINTENDENT ON SITE, INSTALL NEW APPROVED FLEXIBLE BASED GUIDEPOSTS TO REPLACE ALL MISSING OR DAMAGED GUIDEPOSTS AND AT ALL CULVERTS WITHIN THE PROJECT. ENSURE 2 GUIDEPOSTS AT EVERY HEADWALL (INCLUDING HEADWALLS BEHIND GUARDRAILS)

AUDIO TACTILE LINE MARKING (ATLM) NOTES

ALL AUDIO TACTILE LINE MARKING SHALL BE IN ACCORDANCE WITH NSW RTA TECHNICAL DIRECTION TTD 2020/04

ATCL - AUDIO TACTILE CENTRE LINES
INSTALL BLACK AUDIO TACTILE CENTRE LINES

LEGEND

- ERADICATE LINEMARKING
- EXISTING LINEMARKING
- APPLY NEW LINEMARKING
- INSTALL AUDIO TACTILE LINE MARKING (REFER TO ATLM NOTES)

SIGN SCHEDULE			
DESCRIPTION	HAND	SIZE	NO. OF.
SIGNS TO BE ERECTED			
-	-	-	-
SIGNS TO BE REMOVED			
-	-	-	-

AMENDMENTS		
AMENDMENT	APPROVAL	DATE

DRAWING STAGE - LATEST DATE INDICATES DRAWING STATUS

Conceptual Sketch: 02/03/21	Final Sketch Plan: --/--/--	Final Design: 23/09/21
For tendering purposes only: --/--/--	Issued for construction: --/--/--	W.A.E.: --/--/--

Scale

SCALE: A1 1:500, A3 1:1000

Design Agent

R.D. Gossip Pty Ltd
Consulting Engineers
Unit 126, 12 Provan Street
Canberra, ACT 2612
Ph: 02 6251 6113

Client

Project Officer: Kencho Choden
Project Number: 30490

ACT Government

Project	Drawing Title
DELIVERING ANRAM	ORRORAL ROAD - SITE 10 TRAFFIC CONTROL DEVICE PLAN - SHEET 06 OF 8
Date: 23/09/21	Drg. No. RG 20110 Sheet RTC1006 Revision 0

WORK AS EXECUTED	DESIGN AGENT	OFFICE OF A.C.T.
DRAWING AMENDED IN ACCORDANCE WITH ADVICE FROM	RECOMMENDED FOR AUTHORIZATION	AUTHORIZED PURSUANT TO PART V of Road Transport (Safety and Traffic Management) ACT 1999
DATE:	R.D. GOSSIP P/L	AUTHORISING SIGNATURE
CONSULTANT	DRAWING NAME	DATE:
NAME	DELIVERING ANRAM	DOCUMENT NUMBER
SIGNATURE	ORRORAL RD	
DATE:	SCALE:	
	1:500	



REFER DRG RG 2010 SHEET RTC1006 FOR CONTINUATION

REFER DRG RG 2010 SHEET RTC1008 FOR CONTINUATION

NOTES

THE FOLLOWING SPECIFICATIONS / STD. DRG'S ARE TO BE USED FOR THIS CONTRACT:

SPECIFICATION:
CURRENT EDITION OF ACT GOVERNMENT STANDARD SPECIFICATION FOR URBAN INFRASTRUCTURE WORKS.

ACT GOVERNMENT STD. DRGS:
CURRENT EDITION OF DESIGN STANDARDS FOR URBAN INFRASTRUCTURE - STANDARD DRAWINGS.

GENERAL NOTES:
ALL PAVEMENT MARKINGS AND SIGN POSTING ARE TO BE IN ACCORDANCE WITH AUSTRALIAN STANDARD AS1742 EXCEPT WHERE MODIFIED BY ACT DEPARTMENT OF URBAN SERVICES 'DESIGN STANDARDS FOR URBAN INFRASTRUCTURE - STANDARD DRAWINGS'.

ALL SIGNAGE INSTALLED ON ELP'S ARE TO BE POSITIONED TO AVOID COVERING THE ELP ASSET NUMBER.

ALL SIGN BLADES ARE TO BE ERECTED AT A HEIGHT TO UNDERSIDE OF BLADE THAT CONFORMS WITH AS 1742.2 (2.0m MIN. GENERALLY, 2.5m MIN. IF OVERHANGING FOOTPATH OR IN PEDESTRIAN AREAS). EXISTING POSTS MAY BE USED IF PRACTICABLE OR SHALL BE EXTENDED OR REPLACED IF NOT.

ALL LINES TO BE ERADICATED SHALL BE REMOVED BY GRIT, SHOT OR WATER BLASTING OR OTHER APPROVED METHOD. BLACKING OUT OF LINES WITH DEGAOUR OR OTHER COATINGS IS NOT PERMISSIBLE. THE CONTRACTOR SHALL REMOVE/PREPARE INCOMPATIBLE OR LOOSE AND FLAKING PAVEMENT MARKING MATERIALS PRIOR TO APPLICATION OF NEW PAVEMENT MARKINGS.

EXISTING RPH'S TO BE REMOVED ARE NOT SHOWN FOR CLARITY. THE CONTRACTOR SHALL REMOVE AND MAKE GOOD ALL REDUNDANT RPH'S. AS DIRECTED ON SITE BY THE SUPERINTENDENT REPLACE ALL MISSING OR DAMAGED RPHS ON ALL LINETYPES

GUIDEPOST NOTES

AS DIRECTED BY THE SUPERINTENDENT ON SITE, INSTALL NEW APPROVED FLEXIBLE BASED GUIDEPOSTS TO REPLACE ALL MISSING OR DAMAGED GUIDEPOSTS AND AT ALL CULVERTS WITHIN THE PROJECT. ENSURE 2 GUIDEPOSTS AT EVERY HEADWALL (INCLUDING HEADWALLS BEHIND GUARDRAILS)

AUDIO TACTILE LINE MARKING (ATLM) NOTES

ALL AUDIO TACTILE LINE MARKING SHALL BE IN ACCORDANCE WITH NSW RTA TECHNICAL DIRECTION TTD 2020/04

ATCL - AUDIO TACTILE CENTRE LINES

INSTALL BLACK AUDIO TACTILE CENTRE LINES

LEGEND

- ERADICATE LINEMARKING
- EXISTING LINEMARKING
- APPLY NEW LINEMARKING
- INSTALL AUDIO TACTILE LINE MARKING (REFER TO ATLM NOTES)

← TO BOBOYAN ROAD TO FORMER ORRORAL VALLEY TRACKING STATION →

ORRORAL ROAD

SIGN SCHEDULE				
DESCRIPTION	HAND	SIZE	NO. OF.	
SIGNS TO BE ERECTED				
WS-4 REVERSE CURVE	L	B	1	
SIGNS TO BE REMOVED				
-	-	-	-	-

AMENDMENTS		
AMENDMENT	APPROVAL	DATE

Scale

SCALE: A1 1:500, A3 1:1000

Design Agent

R.D. Gossip Pty Ltd
Consulting Engineers
107/126, 17 Prawn Street
Canberra, ACT 2612
Ph: 02 4251 4313

Client

Project Officer: Kencho Choden
Project Number: 30490

ACT Government

Project	Drawing Title
DELIVERING ANRAM	ORRORAL ROAD - SITE 10 TRAFFIC CONTROL DEVICE PLAN - SHEET 07 OF 8
Date: 23/09/21	Drg. No. RG 20110 Sheet RTC1007 Revision 0

GUIDEPOST NOTES

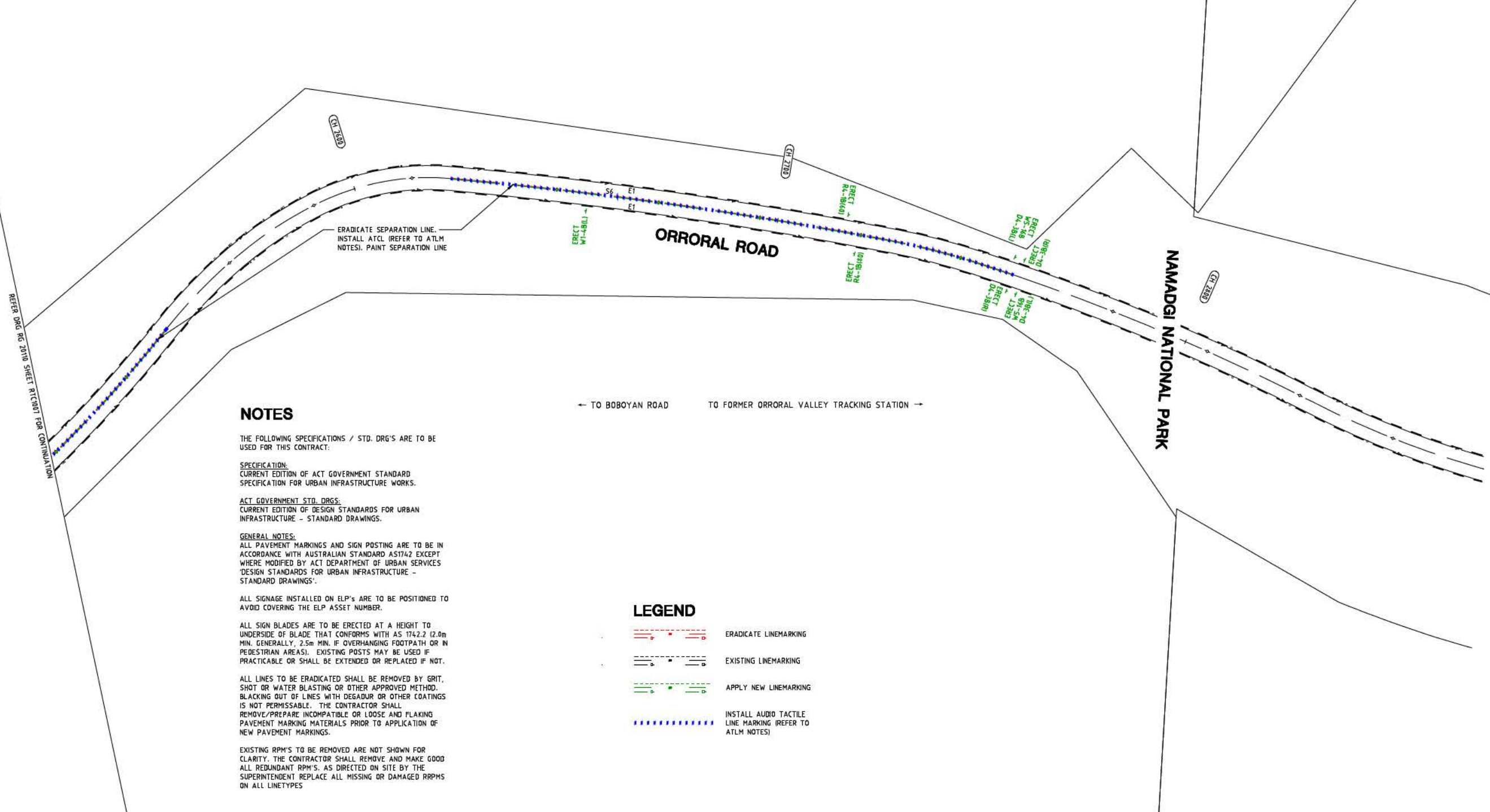
AS DIRECTED BY THE SUPERINTENDENT ON SITE, INSTALL NEW APPROVED FLEXIBLE BASED GUIDEPOSTS TO REPLACE ALL MISSING OR DAMAGED GUIDEPOSTS AND AT ALL CULVERTS WITHIN THE PROJECT. ENSURE 2 GUIDEPOSTS AT EVERY HEADWALL (INCLUDING HEADWALLS BEHIND GUARDRAILS)

AUDIO TACTILE LINE MARKING (ATLM) NOTES

ALL AUDIO TACTILE LINE MARKING SHALL BE IN ACCORDANCE WITH NSW RTA TECHNICAL DIRECTION TTD 2020/04

ATCL - AUDIO TACTILE CENTRE LINES
INSTALL BLACK AUDIO TACTILE CENTRE LINES

WORK AS EXECUTED	DESIGN AGENT	OFFICE OF A.C.T.
DRAWING AMENDED IN ACCORDANCE WITH ADVICE FROM	RECOMMENDED FOR AUTHORISATION	AUTHORISED PURSUANT TO PART V of Road Transport (Safety and Traffic Management) ACT 1999
DATE	R.D. GOSSIP P/L	AUTHORISED SIGNATURE
CONSULTANT	DRAWING NAME	DATE
NAME	DELIVERING ANRAM	DOCUMENT NUMBER
SIGNATURE	ORRORAL RD	
DATE	SCALE	
	1:500	



NOTES

THE FOLLOWING SPECIFICATIONS / STD. DRG'S ARE TO BE USED FOR THIS CONTRACT:

SPECIFICATION:
CURRENT EDITION OF ACT GOVERNMENT STANDARD SPECIFICATION FOR URBAN INFRASTRUCTURE WORKS.

ACT GOVERNMENT STD. DRGS:
CURRENT EDITION OF DESIGN STANDARDS FOR URBAN INFRASTRUCTURE - STANDARD DRAWINGS.

GENERAL NOTES:
ALL PAVEMENT MARKINGS AND SIGN POSTING ARE TO BE IN ACCORDANCE WITH AUSTRALIAN STANDARD AS1742 EXCEPT WHERE MODIFIED BY ACT DEPARTMENT OF URBAN SERVICES 'DESIGN STANDARDS FOR URBAN INFRASTRUCTURE - STANDARD DRAWINGS'.

ALL SIGNAGE INSTALLED ON ELP'S ARE TO BE POSITIONED TO AVOID COVERING THE ELP ASSET NUMBER.

ALL SIGN BLADES ARE TO BE ERECTED AT A HEIGHT TO UNDERSIDE OF BLADE THAT CONFORMS WITH AS 1742.2 (2.0m MIN. GENERALLY, 2.5m MIN. IF OVERHANGING FOOTPATH OR IN PEDESTRIAN AREAS). EXISTING POSTS MAY BE USED IF PRACTICABLE OR SHALL BE EXTENDED OR REPLACED IF NOT.

ALL LINES TO BE ERADICATED SHALL BE REMOVED BY GRIT, SHOT OR WATER BLASTING OR OTHER APPROVED METHOD. BLACKING OUT OF LINES WITH DEGADUR OR OTHER COATINGS IS NOT PERMISSABLE. THE CONTRACTOR SHALL REMOVE/PREPARE INCOMPATIBLE OR LOOSE AND FLAKING PAVEMENT MARKING MATERIALS PRIOR TO APPLICATION OF NEW PAVEMENT MARKINGS.

EXISTING RPM'S TO BE REMOVED ARE NOT SHOWN FOR CLARITY. THE CONTRACTOR SHALL REMOVE AND MAKE GOOD ALL REDUNDANT RPM'S. AS DIRECTED ON SITE BY THE SUPERINTENDENT REPLACE ALL MISSING OR DAMAGED RRPM'S ON ALL LINETYPES

LEGEND

- ERADICATE LINEMARKING
- EXISTING LINEMARKING
- APPLY NEW LINEMARKING
- INSTALL AUDIO TACTILE LINE MARKING (REFER TO ATLM NOTES)

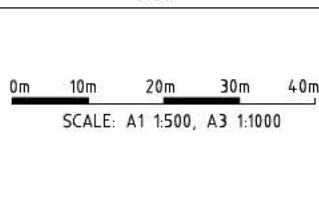
SIGN SCHEDULE

DESCRIPTION	HAND	SIZE	NO. OF.
SIGNS TO BE ERECTED			
R4-1	-	B	1
R4-1	-	B	1
W1-4	L	B	1
WS-16	-	B	2
DA-3	L,R	B	2,2
SIGNS TO BE REMOVED			
-	-	-	-

AMENDMENTS

AMENDMENT	APPROVAL	DATE

Scale



Design Agent

R.D. Gossip Pty Ltd
Consulting Engineers
Unit 126, 17 Princes Street
Canberra, ACT 2612
Ph: 02 4251 4313

Client

Project Officer: Kencho Choden
Project Number: 30490

ACT Government

Project

DELIVERING ANRAM

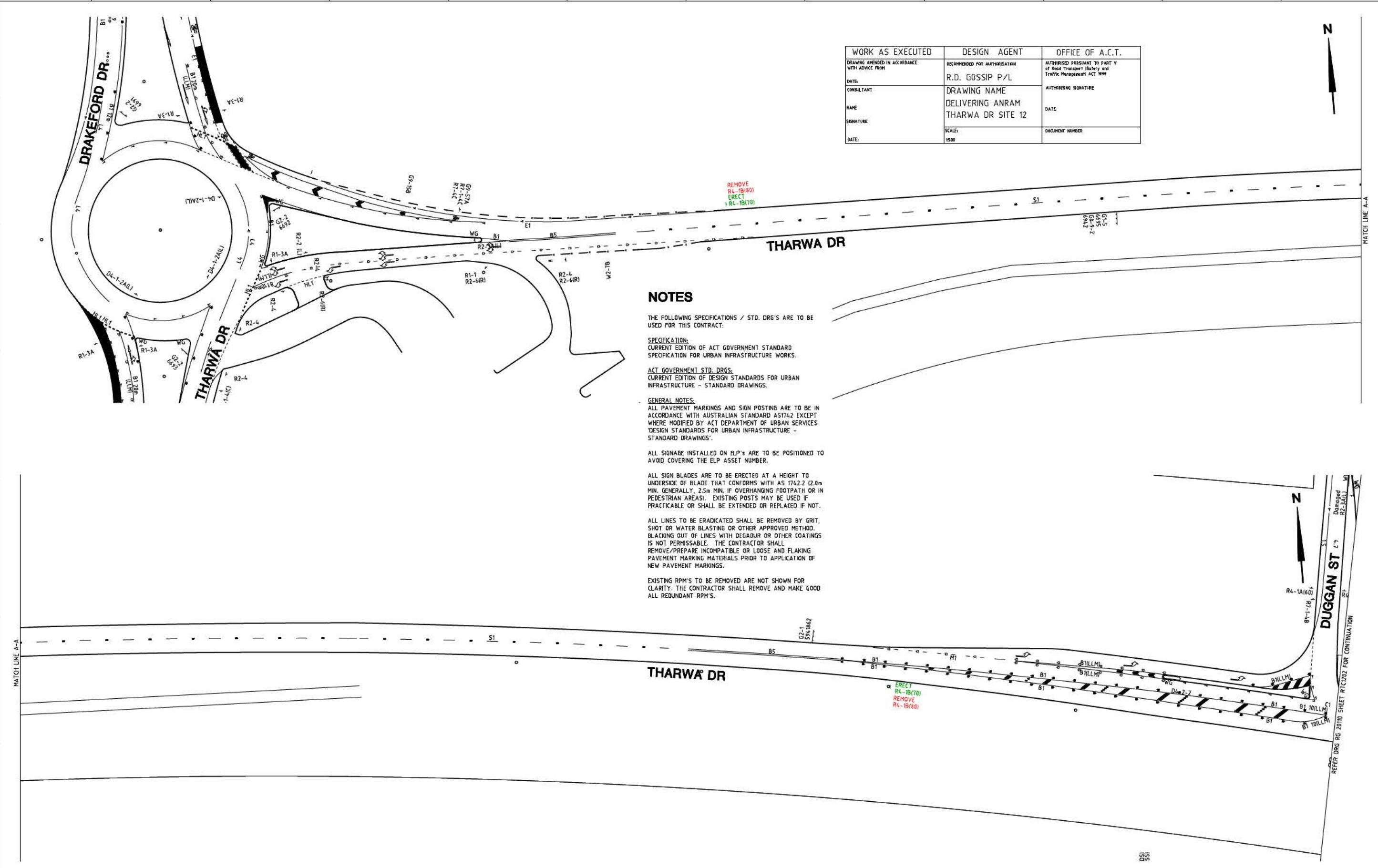
Date: 23/09/21

Drawing Title

**ORRORAL ROAD - SITE 10
TRAFFIC CONTROL DEVICE PLAN
- SHEET 08 OF 8**

Drg. No. **RG 20110** Sheet **RTC1008** Revision **0**

WORK AS EXECUTED	DESIGN AGENT	OFFICE OF A.C.T.
DRAWING AMENDED IN ACCORDANCE WITH ADVICE FROM:	RECOMMENDED FOR AUTHORIZATION:	AUTHORIZED PURSUANT TO PART V of Road Transport (Safety and Traffic Management) ACT 1999
DATE:	R.D. GOSSIP P/L	AUTHORIZING SIGNATURE
CONSULTANT:	DRAWING NAME:	DATE:
NAME:	DELIVERING ANRAM	DOCUMENT NUMBER:
SIGNATURE:	SCALE:	
DATE:	1:500	



NOTES

THE FOLLOWING SPECIFICATIONS / STD. DRG'S ARE TO BE USED FOR THIS CONTRACT.

SPECIFICATION:
CURRENT EDITION OF ACT GOVERNMENT STANDARD SPECIFICATION FOR URBAN INFRASTRUCTURE WORKS.

ACT GOVERNMENT STD. DRGS:
CURRENT EDITION OF DESIGN STANDARDS FOR URBAN INFRASTRUCTURE - STANDARD DRAWINGS.

GENERAL NOTES:
ALL PAVEMENT MARKINGS AND SIGN POSTING ARE TO BE IN ACCORDANCE WITH AUSTRALIAN STANDARD AS1742 EXCEPT WHERE MODIFIED BY ACT DEPARTMENT OF URBAN SERVICES 'DESIGN STANDARDS FOR URBAN INFRASTRUCTURE - STANDARD DRAWINGS'.

ALL SIGNAGE INSTALLED ON ELP'S ARE TO BE POSITIONED TO AVOID COVERING THE ELP ASSET NUMBER.

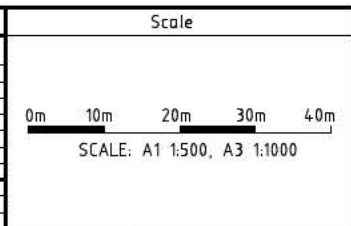
ALL SIGN BLADES ARE TO BE ERECTED AT A HEIGHT TO UNDERSIDE OF BLADE THAT CONFORMS WITH AS 1742.2 (2.0m MIN. GENERALLY, 2.5m MIN. IF OVERHANGING FOOTPATH OR IN PEDESTRIAN AREAS). EXISTING POSTS MAY BE USED IF PRACTICABLE OR SHALL BE EXTENDED OR REPLACED IF NOT.

ALL LINES TO BE ERADICATED SHALL BE REMOVED BY GRIT, SHOT OR WATER BLASTING OR OTHER APPROVED METHOD. BLACKING OUT OF LINES WITH DEGADUR OR OTHER COATINGS IS NOT PERMISSIBLE. THE CONTRACTOR SHALL REMOVE/PREPARE INCOMPATIBLE OR LOOSE AND FLAKING PAVEMENT MARKING MATERIALS PRIOR TO APPLICATION OF NEW PAVEMENT MARKINGS.

EXISTING RPM'S TO BE REMOVED ARE NOT SHOWN FOR CLARITY. THE CONTRACTOR SHALL REMOVE AND MAKE GOOD ALL REDUNDANT RPM'S.

SIGN SCHEDULE			
DESCRIPTION	HAND	SIZE	NO. OF.
SIGNS TO BE ERECTED			
R4-1 SPEED RESTRICTION (70)	-	B	2
SIGNS TO BE REMOVED			
R4-1 SPEED RESTRICTION (80)	-	B	2

AMENDMENTS		
AMENDMENT	APPROVAL	DATE



Design Agent

R.D. Gossip Pty Ltd
Consulting Engineers
Unit 108, 12 Provan Street
Canberra ACT 2602
Ph: 62 429 493

Client

Project Officer: Kencho Choden
Project Number: 30490

ACT Government

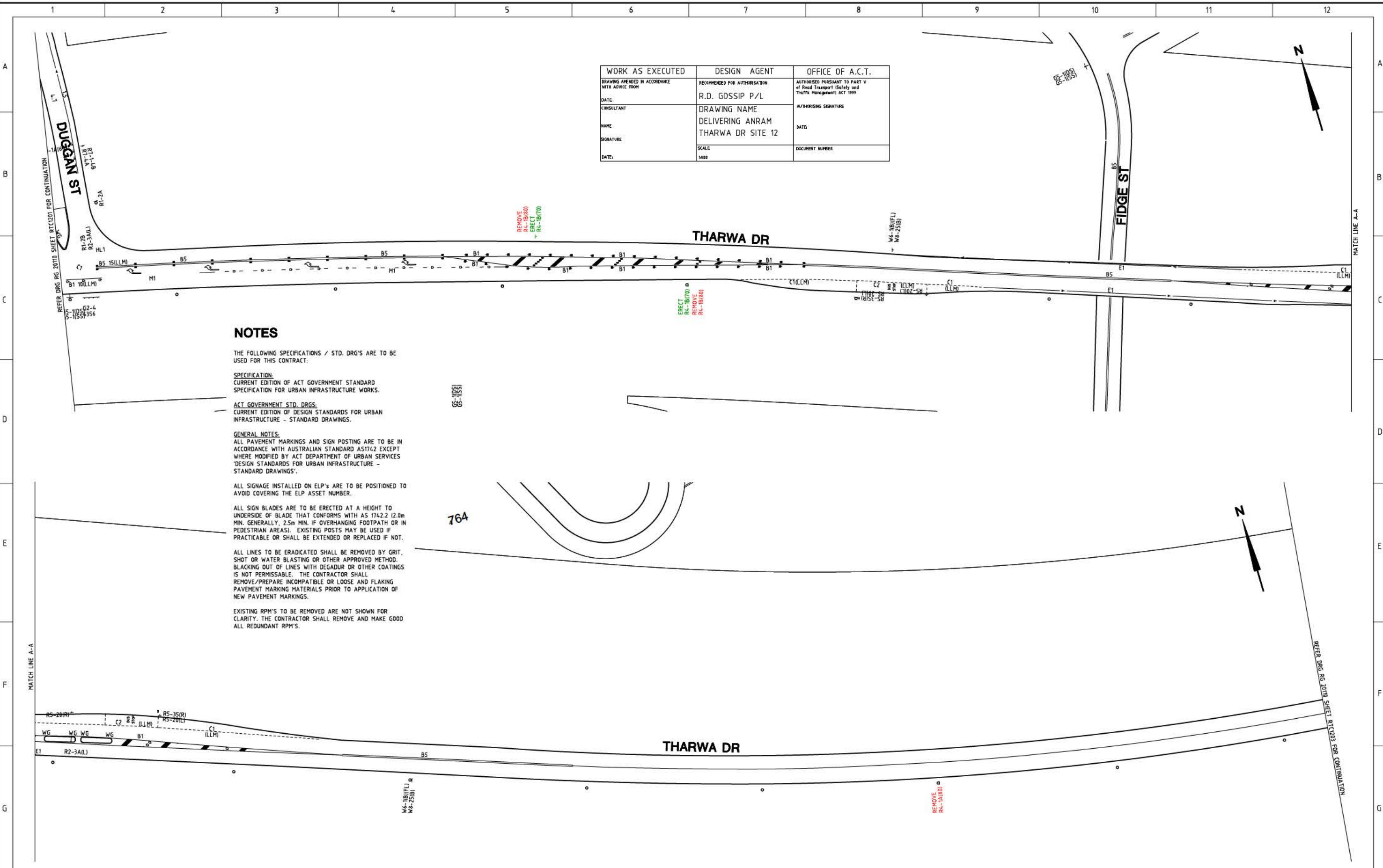
Project	Drawing Title
DELIVERING ANRAM	THARWA DR - SITE 12 TRAFFIC CONTROL DEVICE PLAN - SHEET 1 OF 5

Date	Drg. No.	Sheet	Revision
23/09/21	RG 20110	RTC1201	0

WORK AS EXECUTED	DESIGN AGENT	OFFICE OF A.C.T.
DRAWING AMENDED IN ACCORDANCE WITH ADVICE FROM:	RECOMMENDED FOR AUTHORIZATION:	AUTHORISED PURSUANT TO PART V of Road Transport Safety and Traffic Management ACT 1999
DATE:	R.D. GOSSIP P/L	
CONSULTANT:	DRAWING NAME:	AUTHORISING SIGNATURE:
NAME:	DELIVERING ANRAM	DATE:
SIGNATURE:	THARWA DR SITE 12	DOCUMENT NUMBER:
DATE:	SCALE:	
	1:500	

NOTES

- THE FOLLOWING SPECIFICATIONS / STD. DRG'S ARE TO BE USED FOR THIS CONTRACT:
- SPECIFICATION:**
CURRENT EDITION OF ACT GOVERNMENT STANDARD SPECIFICATION FOR URBAN INFRASTRUCTURE WORKS.
- ACT GOVERNMENT STD. DRGS.**
CURRENT EDITION OF DESIGN STANDARDS FOR URBAN INFRASTRUCTURE - STANDARD DRAWINGS.
- GENERAL NOTES:**
ALL PAVEMENT MARKINGS AND SIGN POSTING ARE TO BE IN ACCORDANCE WITH AUSTRALIAN STANDARD AS1742 EXCEPT WHERE MODIFIED BY ACT DEPARTMENT OF URBAN SERVICES 'DESIGN STANDARDS FOR URBAN INFRASTRUCTURE - STANDARD DRAWINGS'.
- ALL SIGNAGE INSTALLED ON ELP'S ARE TO BE POSITIONED TO AVOID COVERING THE ELP ASSET NUMBER.
- ALL SIGN BLADES ARE TO BE ERECTED AT A HEIGHT TO UNDERSIDE OF BLADE THAT CONFORMS WITH AS 1742.2 (2.0m MIN. GENERALLY, 2.5m MIN. IF OVERHANGING FOOTPATH OR IN PEDESTRIAN AREAS). EXISTING POSTS MAY BE USED IF PRACTICABLE OR SHALL BE EXTENDED OR REPLACED IF NOT.
- ALL LINES TO BE ERADICATED SHALL BE REMOVED BY GRIT, SHOT OR WATER BLASTING OR OTHER APPROVED METHOD. BLACKING OUT OF LINES WITH DEGADUR OR OTHER COATINGS IS NOT PERMISSIBLE. THE CONTRACTOR SHALL REMOVE/PREPARE INCOMPATIBLE OR LOOSE AND FLAKING PAVEMENT MARKING MATERIALS PRIOR TO APPLICATION OF NEW PAVEMENT MARKINGS.
- EXISTING RPM'S TO BE REMOVED ARE NOT SHOWN FOR CLARITY. THE CONTRACTOR SHALL REMOVE AND MAKE GOOD ALL REDUNDANT RPM'S.



SIGN SCHEDULE			
DESCRIPTION	HAND	SIZE	NO. OF.
SIGNS TO BE ERECTED			
R4-1 SPEED RESTRICTION (70)	-	B	2
SIGNS TO BE REMOVED			
R4-1 SPEED RESTRICTION (80)	-	A,B	1,2

AMENDMENTS		
AMENDMENT	APPROVAL	DATE

Scale

0m 10m 20m 30m 40m

SCALE: A1 1:500, A3 1:1000

Design Agent

R.D. Gossip Pty Ltd
Consulting Engineers
Unit 108, 12 Preston Street
Canberra ACT 2602
Ph: 62 429 493

Client

Project Officer: Kencho Choden
Project Number: 30490

ACT Government

Project

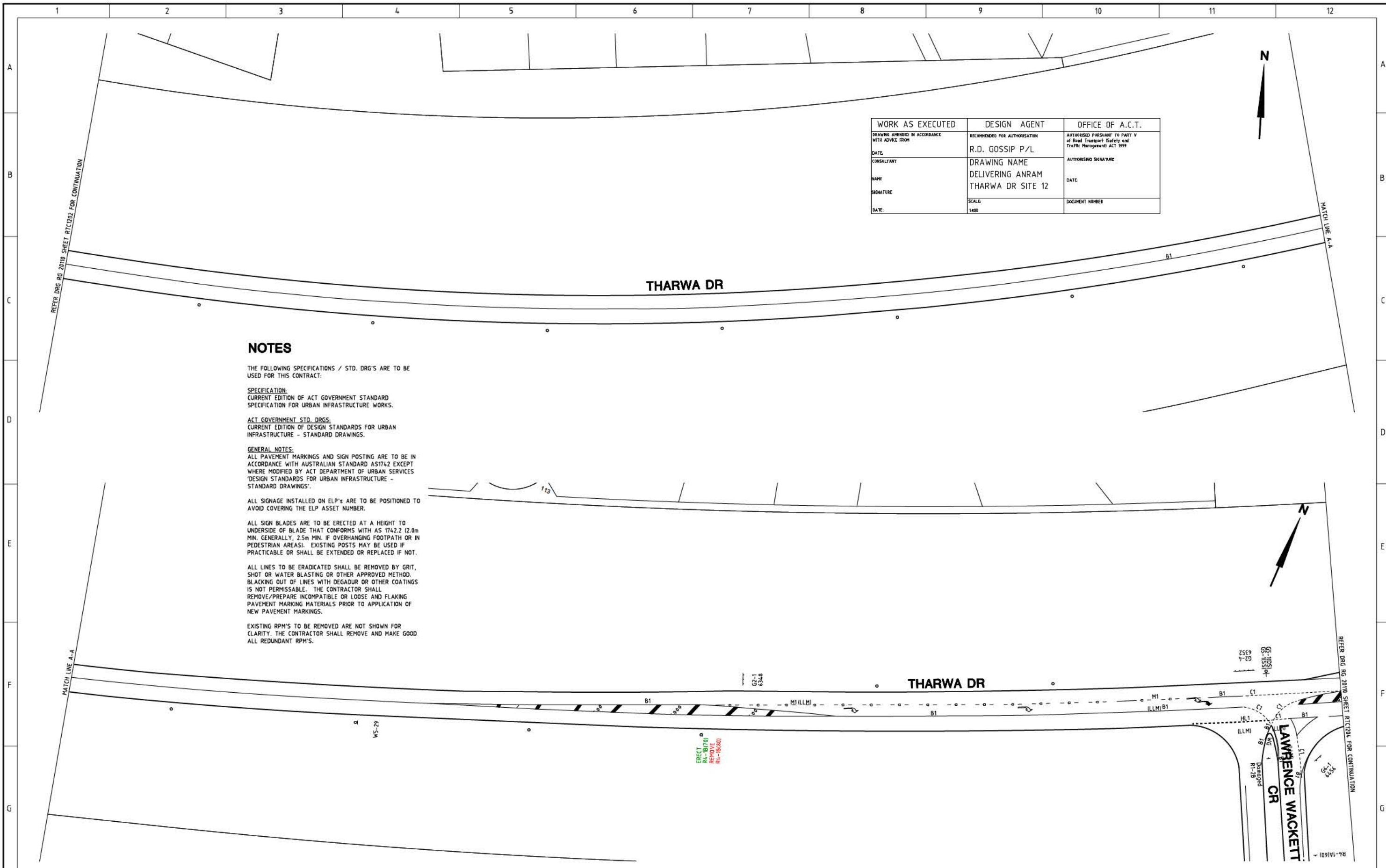
DELIVERING ANRAM

Date: 23/09/21

Drawing Title

THARWA DR - SITE 12
TRAFFIC CONTROL DEVICE PLAN
- SHEET 2 OF 5

Drg. No.	Sheet	Revision
RG 20110	RTC1202	0



WORK AS EXECUTED	DESIGN AGENT	OFFICE OF A.C.T.
DRAWING AMENDED IN ACCORDANCE WITH ADVICE FROM	RECOMMENDED FOR AUTHORISATION	AUTHORISED PURSUANT TO PART V of Road Transport (Safety and Traffic Management) ACT 1999
DATE:	R.D. GOSSIP P/L	
CONSULTANT	DRAWING NAME	AUTHORISING SIGNATURE
NAME	DELIVERING ANRAM	DATE
SIGNATURE	THARWA DR SITE 12	DOCUMENT NUMBER
DATE:	SCALE:	
	1:500	

NOTES

THE FOLLOWING SPECIFICATIONS / STD. DRG'S ARE TO BE USED FOR THIS CONTRACT:

SPECIFICATION:
CURRENT EDITION OF ACT GOVERNMENT STANDARD SPECIFICATION FOR URBAN INFRASTRUCTURE WORKS.

ACT GOVERNMENT STD. DRGS:
CURRENT EDITION OF DESIGN STANDARDS FOR URBAN INFRASTRUCTURE - STANDARD DRAWINGS.

GENERAL NOTES:
ALL PAVEMENT MARKINGS AND SIGN POSTING ARE TO BE IN ACCORDANCE WITH AUSTRALIAN STANDARD AS1742 EXCEPT WHERE MODIFIED BY ACT DEPARTMENT OF URBAN SERVICES 'DESIGN STANDARDS FOR URBAN INFRASTRUCTURE - STANDARD DRAWINGS'.

ALL SIGNAGE INSTALLED ON ELP'S ARE TO BE POSITIONED TO AVOID COVERING THE ELP ASSET NUMBER.

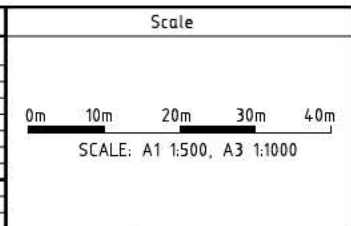
ALL SIGN BLADES ARE TO BE ERECTED AT A HEIGHT TO UNDERSIDE OF BLADE THAT CONFORMS WITH AS 1742.2 (2.0m MIN. GENERALLY, 2.5m MIN. IF OVERHANGING FOOTPATH OR IN PEDESTRIAN AREAS). EXISTING POSTS MAY BE USED IF PRACTICABLE OR SHALL BE EXTENDED OR REPLACED IF NOT.

ALL LINES TO BE ERADICATED SHALL BE REMOVED BY GRIT, SHOT OR WATER BLASTING OR OTHER APPROVED METHOD. BLACKING OUT OF LINES WITH DEGADUR OR OTHER COATINGS IS NOT PERMISSIBLE. THE CONTRACTOR SHALL REMOVE/PREPARE INCOMPATIBLE OR LOOSE AND FLAKING PAVEMENT MARKING MATERIALS PRIOR TO APPLICATION OF NEW PAVEMENT MARKINGS.

EXISTING RPM'S TO BE REMOVED ARE NOT SHOWN FOR CLARITY. THE CONTRACTOR SHALL REMOVE AND MAKE GOOD ALL REDUNDANT RPM'S.

SIGN SCHEDULE			
DESCRIPTION	HAND	SIZE	NO. OF.
SIGNS TO BE ERECTED			
RL-1 SPEED RESTRICTION (70)	-	B	1
SIGNS TO BE REMOVED			
RL-1 SPEED RESTRICTION (80)	-	B	1

AMENDMENTS		
AMENDMENT	APPROVAL	DATE



Design Agent

R.D. Gossip Pty Ltd
Consulting Engineers
Unit 108, 12 Provan Street
Canberra ACT 2602
Ph: 62 429 4903

Client

Project Officer: Kencho Choden
Project Number: 30490

ACT Government

Project	Drawing Title
DELIVERING ANRAM	THARWA DR - SITE 12 TRAFFIC CONTROL DEVICE PLAN - SHEET 3 OF 5
Date: 23/09/21	Drg. No. RG 20110 Sheet RTC1203 Revision 0

DRAWING STAGE - LATEST DATE INDICATES DRAWING STATUS

Conceptual Sketch: 02/03/21	Final Sketch Plan: --/--/--	Final Design: 23/09/21
For tendering purposes only: --/--/--	Issued for construction: --/--/--	W.A.E.: --/--/--

WORK AS EXECUTED	DESIGN AGENT	OFFICE OF A.C.T.
DRAWING AMENDED IN ACCORDANCE WITH ADVICE FROM	RECOMMENDED FOR AUTHORISATION	AUTHORISED PURSUANT TO PART V of Road Transport (Safety and Traffic Management) ACT 1999
DATE:	R.D. GOSSIP P/L	AUTHORISING SIGNATURE
CONSULTANT	DRAWING NAME	DATE:
NAME	DELIVERING ANRAM	DOCUMENT NUMBER
SIGNATURE	THARWA DR SITE 12	
DATE:	SCALE	
	1:500	

NOTES

THE FOLLOWING SPECIFICATIONS / STD. DRG'S ARE TO BE USED FOR THIS CONTRACT:

SPECIFICATION:
CURRENT EDITION OF ACT GOVERNMENT STANDARD SPECIFICATION FOR URBAN INFRASTRUCTURE WORKS.

ACT GOVERNMENT STD. DRGS:
CURRENT EDITION OF DESIGN STANDARDS FOR URBAN INFRASTRUCTURE - STANDARD DRAWINGS.

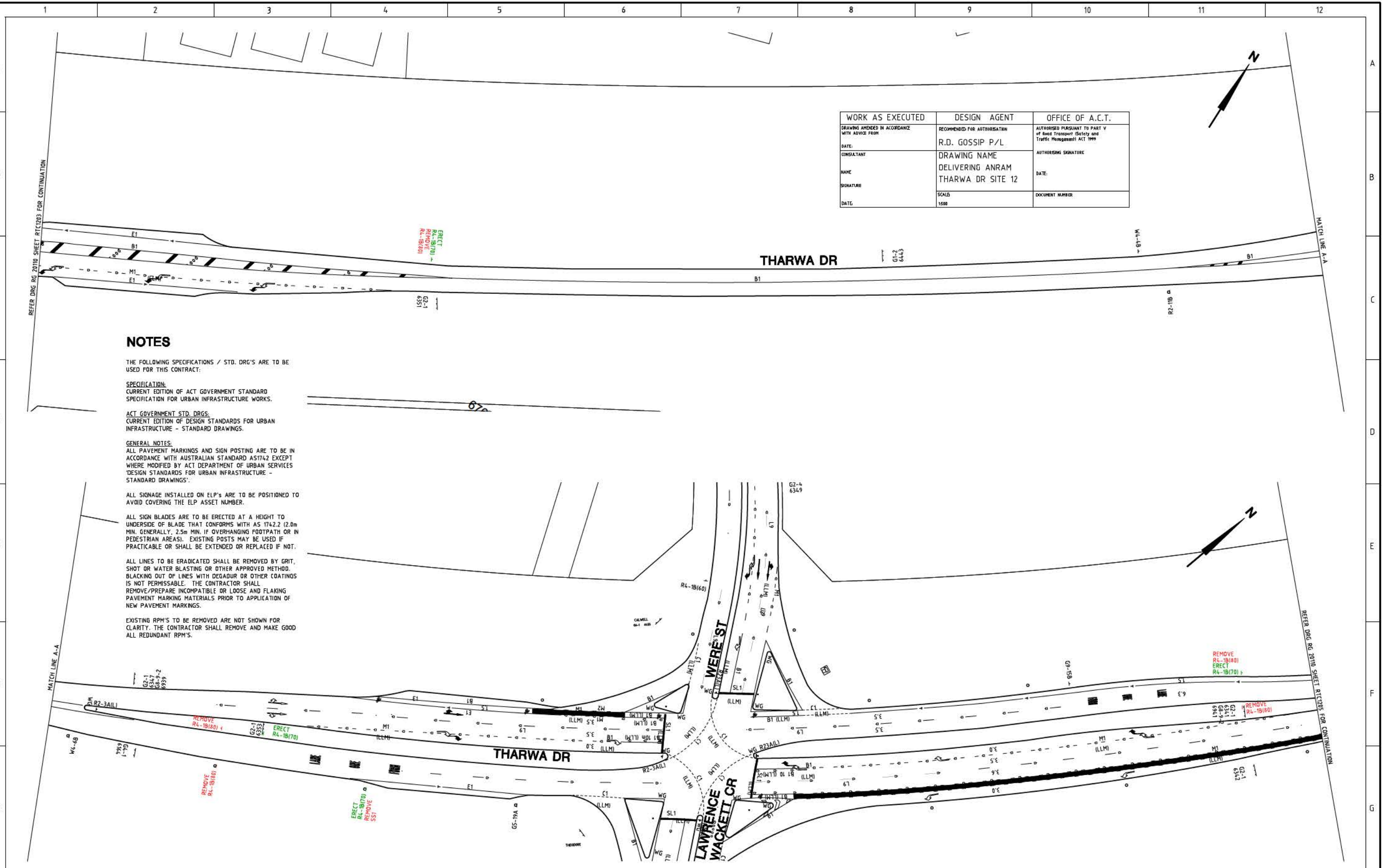
GENERAL NOTES:
ALL PAVEMENT MARKINGS AND SIGN POSTING ARE TO BE IN ACCORDANCE WITH AUSTRALIAN STANDARD AS1742 EXCEPT WHERE MODIFIED BY ACT DEPARTMENT OF URBAN SERVICES 'DESIGN STANDARDS FOR URBAN INFRASTRUCTURE - STANDARD DRAWINGS'.

ALL SIGNAGE INSTALLED ON ELP'S ARE TO BE POSITIONED TO AVOID COVERING THE ELP ASSET NUMBER.

ALL SIGN BLADES ARE TO BE ERECTED AT A HEIGHT TO UNDERSIDE OF BLADE THAT CONFORMS WITH AS 1742.2 (2.0m MIN. GENERALLY, 2.5m MIN. IF OVERHANGING FOOTPATH OR IN PEDESTRIAN AREAS). EXISTING POSTS MAY BE USED IF PRACTICABLE OR SHALL BE EXTENDED OR REPLACED IF NOT.

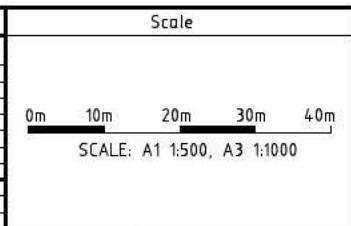
ALL LINES TO BE ERADICATED SHALL BE REMOVED BY GRIT, SHOT OR WATER BLASTING OR OTHER APPROVED METHOD. BLACKING OUT OF LINES WITH DEGRADUR OR OTHER COATINGS IS NOT PERMISSABLE. THE CONTRACTOR SHALL REMOVE/PREPARE INCOMPATIBLE OR LOOSE AND FLAKING PAVEMENT MARKING MATERIALS PRIOR TO APPLICATION OF NEW PAVEMENT MARKINGS.

EXISTING RPM'S TO BE REMOVED ARE NOT SHOWN FOR CLARITY. THE CONTRACTOR SHALL REMOVE AND MAKE GOOD ALL REDUNDANT RPM'S.



SIGN SCHEDULE			
DESCRIPTION	HAND	SIZE	NO. OF.
SIGNS TO BE ERECTED			
R4-1 SPEED RESTRICTION (70)	-	B	4
SIGNS TO BE REMOVED			
R4-1 SPEED RESTRICTION (80)	-	B	5
S51 SPECIAL	-	-	1

AMENDMENTS		
AMENDMENT	APPROVAL	DATE
DRAWING STAGE - LATEST DATE INDICATES DRAWING STATUS		
Conceptual Sketch: 02/03/21	Final Sketch Plan: --/--/--	Final Design: 23/09/21
For tendering purposes only: --/--/-- Issued for construction: --/--/-- W.A.E.: --/--/--		



Design Agent

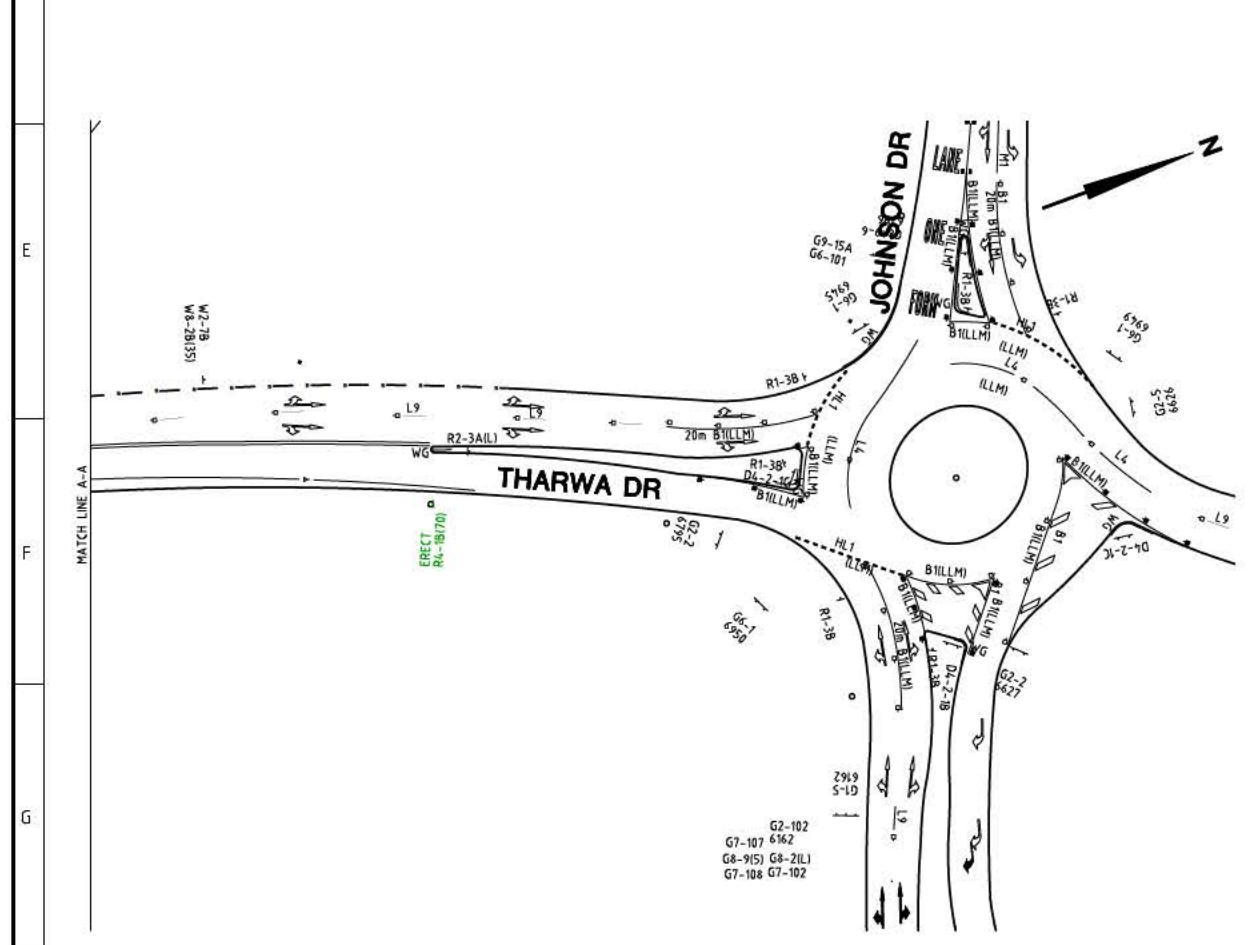

R.D. Gossip Pty Ltd
Consulting Engineers
Unit 108, 12 Provan Street
Canberra ACT 2602
Ph: 62 429 490

Client

Project Officer: Kencho Choden
Project Number: 30490

ACT
Government

Project	Drawing Title
DELIVERING ANRAM	THARWA DR - SITE 12 TRAFFIC CONTROL DEVICE PLAN - SHEET 4 OF 5
Date	Drg. No. Sheet Revision
23/09/21	RG 20110 RT1204 0



NOTES

THE FOLLOWING SPECIFICATIONS / STD. DRG'S ARE TO BE USED FOR THIS CONTRACT:

SPECIFICATION:
CURRENT EDITION OF ACT GOVERNMENT STANDARD SPECIFICATION FOR URBAN INFRASTRUCTURE WORKS.

ACT GOVERNMENT STD. DRGS:
CURRENT EDITION OF DESIGN STANDARDS FOR URBAN INFRASTRUCTURE - STANDARD DRAWINGS.

GENERAL NOTES:
ALL PAVEMENT MARKINGS AND SIGN POSTING ARE TO BE IN ACCORDANCE WITH AUSTRALIAN STANDARD AS1742 EXCEPT WHERE MODIFIED BY ACT DEPARTMENT OF URBAN SERVICES 'DESIGN STANDARDS FOR URBAN INFRASTRUCTURE - STANDARD DRAWINGS'.

ALL SIGNAGE INSTALLED ON ELP'S ARE TO BE POSITIONED TO AVOID COVERING THE ELP ASSET NUMBER.

ALL SIGN BLADES ARE TO BE ERECTED AT A HEIGHT TO UNDERSIDE OF BLADE THAT CONFORMS WITH AS 1742.2 (2.0m MIN. GENERALLY, 2.5m MIN. IF OVERHANGING FOOTPATH OR IN PEDESTRIAN AREAS). EXISTING POSTS MAY BE USED IF PRACTICABLE OR SHALL BE EXTENDED OR REPLACED IF NOT.

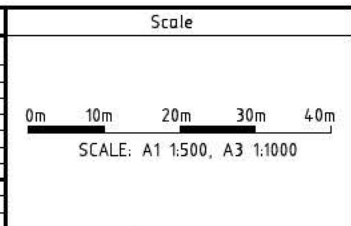
ALL LINES TO BE ERADICATED SHALL BE REMOVED BY GRIT, SHOT OR WATER BLASTING OR OTHER APPROVED METHOD. BLACKING OUT OF LINES WITH DEGADUR OR OTHER COATINGS IS NOT PERMISSIBLE. THE CONTRACTOR SHALL REMOVE/PREPARE INCOMPATIBLE OR LOOSE AND FLAKING PAVEMENT MARKING MATERIALS PRIOR TO APPLICATION OF NEW PAVEMENT MARKINGS.

EXISTING RPM'S TO BE REMOVED ARE NOT SHOWN FOR CLARITY. THE CONTRACTOR SHALL REMOVE AND MAKE GOOD ALL REDUNDANT RPM'S.

WORK AS EXECUTED	DESIGN AGENT	OFFICE OF A.C.T.
DRAWING AMENDED IN ACCORDANCE WITH ADVICE FROM	RECOMMENDED FOR AUTHORIZATION	AUTHORISED PURSUANT TO PART V of Road Transport (Safety and Traffic Management) ACT 1999
DATE:	R.D. GOSSIP P/L	
CONSULTANT	DRAWING NAME	AUTHORISING SIGNATURE
NAME	DELIVERING ANRAM	DATE:
SIGNATURE	THARWA DR SITE 12	DOCUMENT NUMBER
DATE:	SCALE:	
	1:500	

SIGN SCHEDULE			
DESCRIPTION	HAND	SIZE	NO. OF.
SIGNS TO BE ERECTED			
R4-1 SPEED RESTRICTION (70)	-	B	1
SIGNS TO BE REMOVED			
R4-1 SPEED RESTRICTION (80)	-	B	1

AMENDMENTS		
AMENDMENT	APPROVAL	DATE
DRAWING STAGE - LATEST DATE INDICATES DRAWING STATUS		
Conceptual Sketch: 02/03/21	Final Sketch Plan: --/--/--	Final Design: 23/09/21
For tendering purposes only: --/--/--	Issued for construction: --/--/--	W.A.E.: --/--/--



Design Agent



R.D. Gossip Pty Ltd
Consulting Engineers
Unit 10, 12 Prawn Street
Canberra ACT 2602
Ph: 62 429 493

Designed by
Drawn by
Checked by
Approved by

Client

Project Officer: Kencho Choden
Project Number: 30490



ACT Government

Project

DELIVERING ANRAM





Date: 23/09/21

Drawing Title

**THARWA DR - SITE 12
TRAFFIC CONTROL DEVICE PLAN
- SHEET 5 OF 5**

Drg. No. **RG 20110** Sheet **RT1205** Revision **0**

LEGEND

-  ERADICATE LINEMARKING
-  EXISTING LINEMARKING
-  APPLY NEW LINEMARKING
-  INSTALL AUDIO TACTILE LINE MARKING (REFER TO ATLM NOTES)

GUIDEPOST NOTES

AS DIRECTED BY THE SUPERINTENDENT ON SITE, INSTALL NEW APPROVED FLEXIBLE BASED GUIDEPOSTS TO REPLACE ALL MISSING OR DAMAGED GUIDEPOSTS AND AT ALL CULVERTS WITHIN THE PROJECT. ENSURE 2 GUIDEPOSTS AT EVERY HEADWALL (INCLUDING HEADWALLS BEHIND GUARDRAILS)

AUDIO TACTILE LINE MARKING (ATLM) NOTES

ALL AUDIO TACTILE LINE MARKING SHALL BE IN ACCORDANCE WITH NSW RTA TECHNICAL DIRECTION TTD 2020/04

ATCL - AUDIO TACTILE CENTRE LINES
INSTALL BLACK AUDIO TACTILE CENTRE LINES

NOTES

THE FOLLOWING SPECIFICATIONS / STD. DRG'S ARE TO BE USED FOR THIS CONTRACT:

SPECIFICATION
CURRENT EDITION OF ACT GOVERNMENT STANDARD SPECIFICATION FOR URBAN INFRASTRUCTURE WORKS.

ACT GOVERNMENT STD. DRGS.
CURRENT EDITION OF DESIGN STANDARDS FOR URBAN INFRASTRUCTURE - STANDARD DRAWINGS.

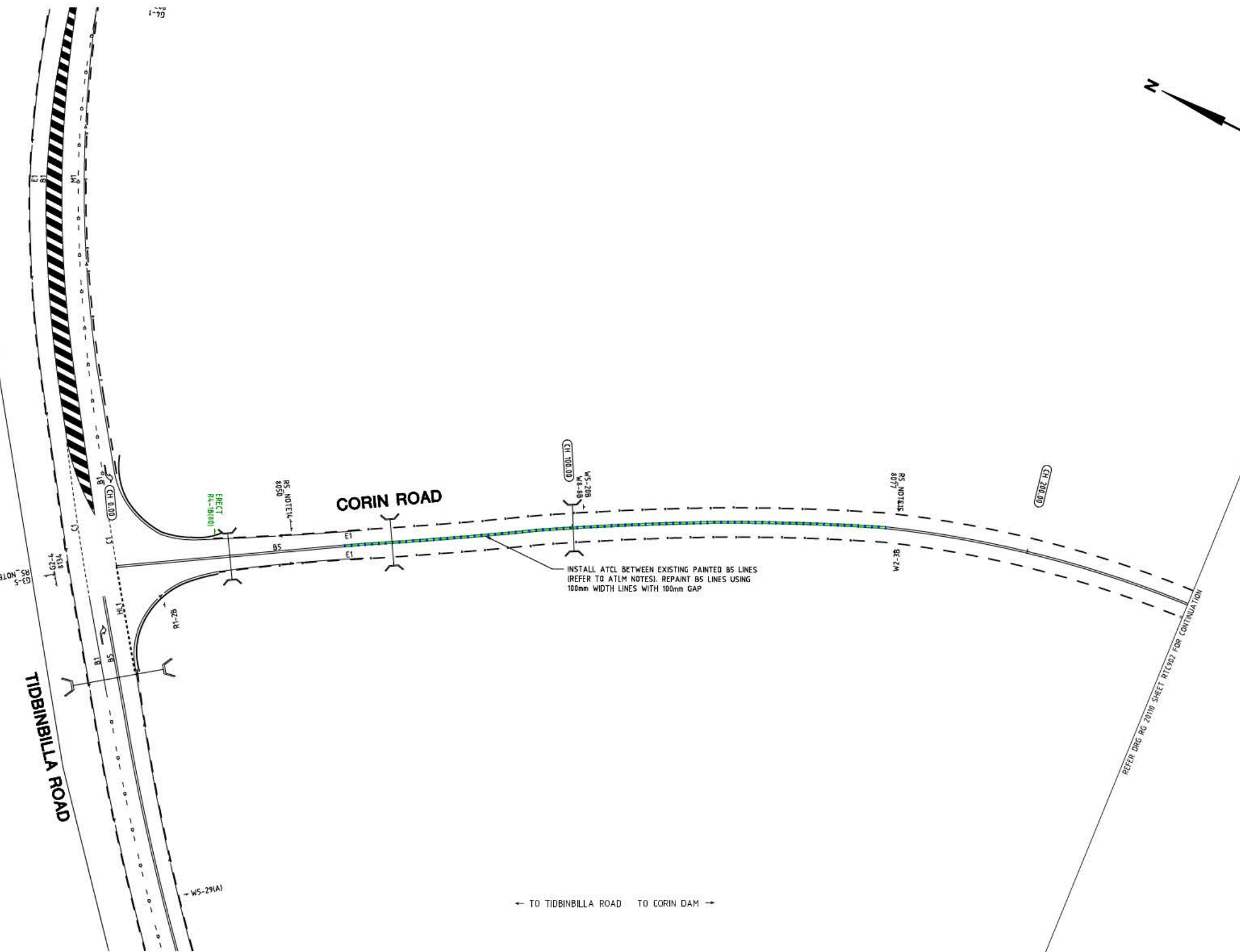
GENERAL NOTES:
ALL PAVEMENT MARKINGS AND SIGN POSTING ARE TO BE IN ACCORDANCE WITH AUSTRALIAN STANDARD AS1742 EXCEPT WHERE MODIFIED BY ACT DEPARTMENT OF URBAN SERVICES 'DESIGN STANDARDS FOR URBAN INFRASTRUCTURE - STANDARD DRAWINGS'.

ALL SIGNAGE INSTALLED ON ELP'S ARE TO BE POSITIONED TO AVOID COVERING THE ELP ASSET NUMBER.

ALL SIGN BLADES ARE TO BE ERECTED AT A HEIGHT TO UNDERSIDE OF BLADE THAT CONFORMS WITH AS 1742.2 (2.0m MIN. GENERALLY, 2.5m MIN. IF OVERHANGING FOOTPATH OR IN PEDESTRIAN AREAS). EXISTING POSTS MAY BE USED IF PRACTICABLE OR SHALL BE EXTENDED OR REPLACED IF NOT.

ALL LINES TO BE ERADICATED SHALL BE REMOVED BY GRIT, SHOT OR WATER BLASTING OR OTHER APPROVED METHOD. BLACKING OUT OF LINES WITH DEGADUR OR OTHER COATINGS IS NOT PERMISSIBLE. THE CONTRACTOR SHALL REMOVE/PREPARE INCOMPATIBLE OR LOOSE AND FLAKING PAVEMENT MARKING MATERIALS PRIOR TO APPLICATION OF NEW PAVEMENT MARKINGS.

EXISTING RPM'S TO BE REMOVED ARE NOT SHOWN FOR CLARITY. THE CONTRACTOR SHALL REMOVE AND MAKE GOOD ALL REDUNDANT RPM'S. AS DIRECTED ON SITE BY THE SUPERINTENDENT REPLACE ALL MISSING OR DAMAGED RRPM'S ON ALL LINETYPES




WORK AS EXECUTED	DESIGN AGENT	OFFICE OF A.C.T.
DRAWING AMENDED IN ACCORDANCE WITH ADVICE FROM	RECOMMENDED FOR AUTHORIZATION	AUTHORISED PURSUANT TO PART V of Road Transport Safety and Traffic Management ACT 1999
DATE:	R.D. GOSSIP P/L	
CONSULTANT	DRAWING NAME	AUTHORISING SIGNATURE
NAME:	DELIVERING ANRAM	DATE:
SIGNATURE	CORIN RD	DOCUMENT NUMBER
DATE:	SCALE	
	1:500	

SIGN SCHEDULE			
DESCRIPTION	HAND	SIZE	NO. OF.
SIGNS TO BE ERECTED			
RA-1 SPEED RESTRICTION (80)	-	B	1
SIGNS TO BE REMOVED			
-	-	-	-

AMENDMENTS		
AMENDMENT	APPROVAL	DATE
DRAWING STAGE - LATEST DATE INDICATES DRAWING STATUS		
Conceptual Sketch: 02/03/21	Final Sketch Plan: --/--/--	Final Design: 23/09/21
For tendering purposes only: --/--/--	Issued for construction: --/--/--	W.A.E.: --/--/--

Scale



SCALE: A1 1:500, A3 1:1000

Design Agent



R.D. Gossip Pty Ltd
Consulting Engineers
Unit 120, 12 Princes Street
Canberra ACT 2612
Ph: 02 4520 4310

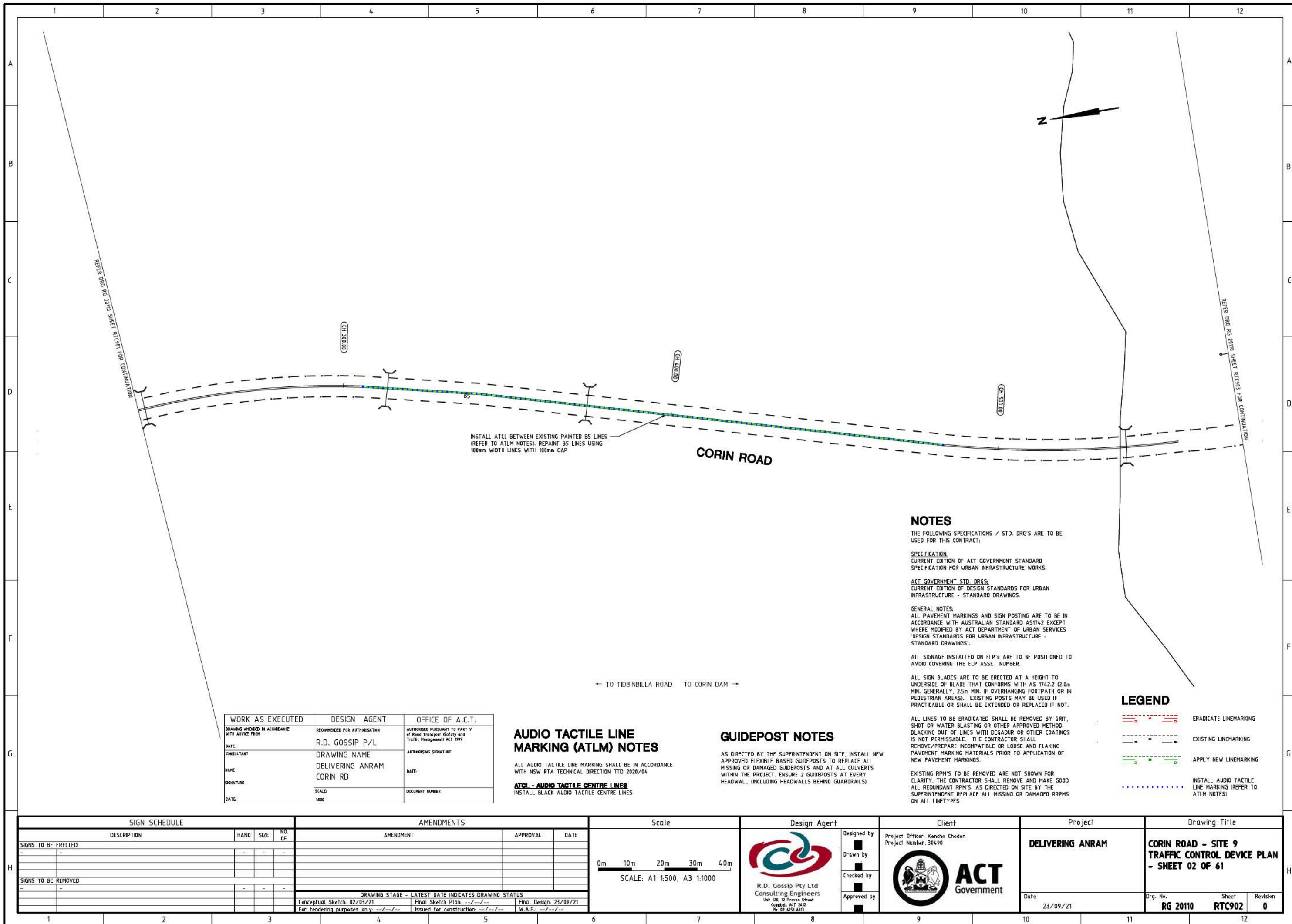
Client

Project Officer: Kencho Choden
Project Number: 30490



ACT Government

Project	Drawing Title
DELIVERING ANRAM	CORIN ROAD - SITE 9 TRAFFIC CONTROL DEVICE PLAN - SHEET 01 OF 61
Date: 23/09/21	Drg. No. RG 20110 Sheet RTC901 Revision 0



INSTALL ATCL BETWEEN EXISTING PAINTED B5 LINES (REFER TO ATLM NOTES). REPAINT B5 LINES USING 100mm WIDTH LINES WITH 100mm GAP.

CORIN ROAD

NOTES

THE FOLLOWING SPECIFICATIONS / STD. DRG'S ARE TO BE USED FOR THIS CONTRACT:

SPECIFICATION:
CURRENT EDITION OF ACT GOVERNMENT STANDARD SPECIFICATION FOR URBAN INFRASTRUCTURE WORKS.

ACT GOVERNMENT STD. DRGS:
CURRENT EDITION OF DESIGN STANDARDS FOR URBAN INFRASTRUCTURE - STANDARD DRAWINGS.

GENERAL NOTES:
ALL PAVEMENT MARKINGS AND SIGN POSTING ARE TO BE IN ACCORDANCE WITH AUSTRALIAN STANDARD AS1742 EXCEPT WHERE MODIFIED BY ACT DEPARTMENT OF URBAN SERVICES 'DESIGN STANDARDS FOR URBAN INFRASTRUCTURE - STANDARD DRAWINGS'.

ALL SIGNAGE INSTALLED ON ELP'S ARE TO BE POSITIONED TO AVOID COVERING THE ELP ASSET NUMBER.

ALL SIGN BLADES ARE TO BE ERECTED AT A HEIGHT TO UNDERSIDE OF BLADE THAT CONFORMS WITH AS 1742.2 (2.0m MIN. GENERALLY, 2.5m MIN. IF OVERHANGING FOOTPATH OR IN PEDESTRIAN AREAS). EXISTING POSTS MAY BE USED IF PRACTICABLE OR SHALL BE EXTENDED OR REPLACED IF NOT.

ALL LINES TO BE ERADICATED SHALL BE REMOVED BY GRIT, SHOT OR WATER BLASTING OR OTHER APPROVED METHOD. BLACKING OUT OF LINES WITH DEGADUR OR OTHER COATINGS IS NOT PERMISSABLE. THE CONTRACTOR SHALL REMOVE/PREPARE INCOMPATIBLE OR LOOSE AND FLAKING PAVEMENT MARKING MATERIALS PRIOR TO APPLICATION OF NEW PAVEMENT MARKINGS.

EXISTING RPM'S TO BE REMOVED ARE NOT SHOWN FOR CLARITY. THE CONTRACTOR SHALL REMOVE AND MAKE GOOD ALL REDUNDANT RPM'S. AS DIRECTED ON SITE BY THE SUPERINTENDENT REPLACE ALL MISSING OR DAMAGED RRPM'S ON ALL LINETYPES.

LEGEND

- ERADICATE LINEMARKING
- EXISTING LINEMARKING
- APPLY NEW LINEMARKING
- INSTALL AUDIO TACTILE LINE MARKING (REFER TO ATLM NOTES)

← TO TIDBINBILLA ROAD TO CORIN DAM →

WORK AS EXECUTED	DESIGN AGENT	OFFICE OF A.C.T.
DRAWING AMENDED IN ACCORDANCE WITH ADVICE FROM:	RECOMMENDED FOR AUTHORIZATION	AUTHORISED PURSUANT TO PART V of Road Transport (Safety and Traffic Management) ACT 1999
DATE:	R.D. GOSSIP P/L	AUTHORISING SIGNATURE:
CONSULTANT:	DRAWING NAME	DATE:
NAME:	DELIVERING ANRAM	DOCUMENT NUMBER:
SIGNATURE:	CORIN RD	
DATE:	SCALE	
	1:500	

AUDIO TACTILE LINE MARKING (ATLM) NOTES

ALL AUDIO TACTILE LINE MARKING SHALL BE IN ACCORDANCE WITH NSW RTA TECHNICAL DIRECTION TTD 2020/04

ATCL - AUDIO TACTILE CENTRE LINES
INSTALL BLACK AUDIO TACTILE CENTRE LINES

GUIDEPOST NOTES

AS DIRECTED BY THE SUPERINTENDENT ON SITE, INSTALL NEW APPROVED FLEXIBLE BASED GUIDEPOSTS TO REPLACE ALL MISSING OR DAMAGED GUIDEPOSTS AND AT ALL CULVERTS WITHIN THE PROJECT. ENSURE 2 GUIDEPOSTS AT EVERY HEADWALL (INCLUDING HEADWALLS BEHIND GUARDRAILS)

SIGN SCHEDULE			
DESCRIPTION	HAND	SIZE	NO. OF.
SIGNS TO BE ERECTED			
-			
SIGNS TO BE REMOVED			
-			

AMENDMENTS		
AMENDMENT	APPROVAL	DATE

Scale

SCALE: A1 1:500, A3 1:1000

Design Agent

R.D. Gossip Pty Ltd
Consulting Engineers
Unit 120, 12 Provan Street
COTTERELL ACT 2612
Ph: 02 4520 4310

Client

Project Officer: Kencho Choden
Project Number: 30490

ACT Government

Project

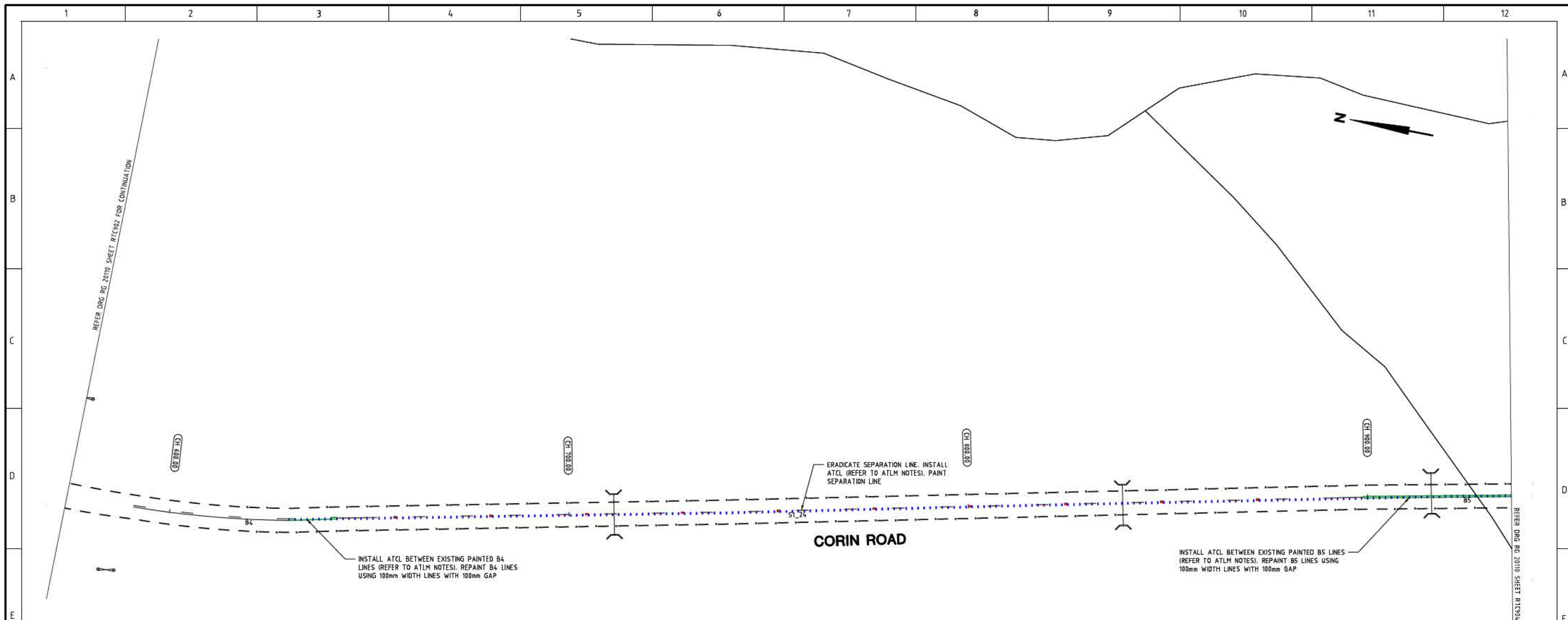
DELIVERING ANRAM

Date: 23/09/21

Drawing Title

CORIN ROAD - SITE 9
TRAFFIC CONTROL DEVICE PLAN
- SHEET 02 OF 61

Drg. No. **RG 20110** Sheet **RTC902** Revision **0**



NOTES

THE FOLLOWING SPECIFICATIONS / STD. DRG'S ARE TO BE USED FOR THIS CONTRACT:

SPECIFICATION:
CURRENT EDITION OF ACT GOVERNMENT STANDARD SPECIFICATION FOR URBAN INFRASTRUCTURE WORKS.

ACT GOVERNMENT STD. DRGS:
CURRENT EDITION OF DESIGN STANDARDS FOR URBAN INFRASTRUCTURE - STANDARD DRAWINGS.

GENERAL NOTES:
ALL PAVEMENT MARKINGS AND SIGN POSTING ARE TO BE IN ACCORDANCE WITH AUSTRALIAN STANDARD AS1742 EXCEPT WHERE MODIFIED BY ACT DEPARTMENT OF URBAN SERVICES 'DESIGN STANDARDS FOR URBAN INFRASTRUCTURE - STANDARD DRAWINGS'.

ALL SIGNAGE INSTALLED ON ELP'S ARE TO BE POSITIONED TO AVOID COVERING THE ELP ASSET NUMBER.

ALL SIGN BLADES ARE TO BE ERECTED AT A HEIGHT TO UNDERSIDE OF BLADE THAT CONFORMS WITH AS 1742.2 (2.0m MIN. GENERALLY, 2.5m MIN. IF OVERHANGING FOOTPATH OR IN PEDESTRIAN AREAS). EXISTING POSTS MAY BE USED IF PRACTICABLE OR SHALL BE EXTENDED OR REPLACED IF NOT.

ALL LINES TO BE ERADICATED SHALL BE REMOVED BY GRIT, SHOT OR WATER BLASTING OR OTHER APPROVED METHOD. BLACKING OUT OF LINES WITH DEGADUR OR OTHER COATINGS IS NOT PERMISSIBLE. THE CONTRACTOR SHALL REMOVE/PREPARE INCOMPATIBLE OR LOOSE AND FLAKING PAVEMENT MARKING MATERIALS PRIOR TO APPLICATION OF NEW PAVEMENT MARKINGS.

EXISTING RPM'S TO BE REMOVED ARE NOT SHOWN FOR CLARITY. THE CONTRACTOR SHALL REMOVE AND MAKE GOOD ALL REDUNDANT RPM'S. AS DIRECTED ON SITE BY THE SUPERINTENDENT REPLACE ALL MISSING OR DAMAGED RRPM'S ON ALL LINETYPES

LEGEND

- ERADICATE LINEMARKING
- EXISTING LINEMARKING
- APPLY NEW LINEMARKING
- INSTALL AUDIO TACTILE LINE MARKING (REFER TO ATLM NOTES)

WORK AS EXECUTED	DESIGN AGENT	OFFICE OF A.C.T.
DRAWING AMENDED IN ACCORDANCE WITH ADVICE FROM:	RECOMMENDED FOR AUTHORIZATION:	AUTHORISED PURSUANT TO PART V of Road Transport (Safety and Traffic Management) ACT 1999
DATE:	R.D. GOSSIP P/L	
CONSULTANT:	DRAWING NAME:	AUTHORISING SIGNATURE:
NAME:	DELIVERING ANRAM	DATE:
SIGNATURE:	CORIN RD	DOCUMENT NUMBER:
DATE:	SCALE:	
	1:500	

AUDIO TACTILE LINE MARKING (ATLM) NOTES

ALL AUDIO TACTILE LINE MARKING SHALL BE IN ACCORDANCE WITH NSW RTA TECHNICAL DIRECTION TTD 2020/04.

ATCL - AUDIO TACTILE CENTRE LINES
INSTALL BLACK AUDIO TACTILE CENTRE LINES

GUIDEPOST NOTES

AS DIRECTED BY THE SUPERINTENDENT ON SITE, INSTALL NEW APPROVED FLEXIBLE BASED GUIDEPOSTS TO REPLACE ALL MISSING OR DAMAGED GUIDEPOSTS AND AT ALL CULVERTS WITHIN THE PROJECT. ENSURE 2 GUIDEPOSTS AT EVERY HEADWALL (INCLUDING HEADWALLS BEHIND GUARDRAILS)

← TO TIDBINBILLA ROAD TO CORIN DAM →

SIGN SCHEDULE			
DESCRIPTION	HAND	SIZE	NO. OF.
SIGNS TO BE ERECTED			
-	-	-	-
SIGNS TO BE REMOVED			
-	-	-	-

AMENDMENTS		
AMENDMENT	APPROVAL	DATE

Scale

SCALE: A1 1:500, A3 1:1000

Design Agent

R.D. Gossip Pty Ltd
Consulting Engineers
Unit 120, 12 Princes Street
Canberra ACT 2612
Ph: 02 4521 4310

Client

ACT Government

Project

DELIVERING ANRAM

Date: 23/09/21

Drawing Title

**CORIN ROAD - SITE 9
TRAFFIC CONTROL DEVICE PLAN
- SHEET 03 OF 61**

Org. No. **RG 20110** Sheet **RTC903** Revision **0**

NOTES

THE FOLLOWING SPECIFICATIONS / STD. DRG'S ARE TO BE USED FOR THIS CONTRACT:

SPECIFICATION:
CURRENT EDITION OF ACT GOVERNMENT STANDARD SPECIFICATION FOR URBAN INFRASTRUCTURE WORKS.

ACT GOVERNMENT STD. DRGS:
CURRENT EDITION OF DESIGN STANDARDS FOR URBAN INFRASTRUCTURE - STANDARD DRAWINGS.

GENERAL NOTES:
ALL PAVEMENT MARKINGS AND SIGN POSTING ARE TO BE IN ACCORDANCE WITH AUSTRALIAN STANDARD AS1742 EXCEPT WHERE MODIFIED BY ACT DEPARTMENT OF URBAN SERVICES 'DESIGN STANDARDS FOR URBAN INFRASTRUCTURE - STANDARD DRAWINGS'.

ALL SIGNAGE INSTALLED ON ELP'S ARE TO BE POSITIONED TO AVOID COVERING THE ELP ASSET NUMBER.

ALL SIGN BLADES ARE TO BE ERECTED AT A HEIGHT TO UNDERSIDE OF BLADE THAT CONFORMS WITH AS 1742.2 (2.0m MIN. GENERALLY, 2.5m MIN. IF OVERHANGING FOOTPATH OR IN PEDESTRIAN AREAS). EXISTING POSTS MAY BE USED IF PRACTICABLE OR SHALL BE EXTENDED OR REPLACED IF NOT.

ALL LINES TO BE ERADICATED SHALL BE REMOVED BY GRIT, SHOT OR WATER BLASTING OR OTHER APPROVED METHOD. BLACKING OUT OF LINES WITH DEGADUR OR OTHER COATINGS IS NOT PERMISSIBLE. THE CONTRACTOR SHALL REMOVE/PREPARE INCOMPATIBLE OR LOOSE AND FLAKING PAVEMENT MARKING MATERIALS PRIOR TO APPLICATION OF NEW PAVEMENT MARKINGS.

EXISTING RPM'S TO BE REMOVED ARE NOT SHOWN FOR CLARITY. THE CONTRACTOR SHALL REMOVE AND MAKE GOOD ALL REDUNDANT RPM'S. AS DIRECTED ON SITE BY THE SUPERINTENDENT REPLACE ALL MISSING OR DAMAGED RRPM'S ON ALL LINETYPES

AUDIO TACTILE LINE MARKING (ATLM) NOTES

ALL AUDIO TACTILE LINE MARKING SHALL BE IN ACCORDANCE WITH NSW RTA TECHNICAL DIRECTION TTD 2020/04

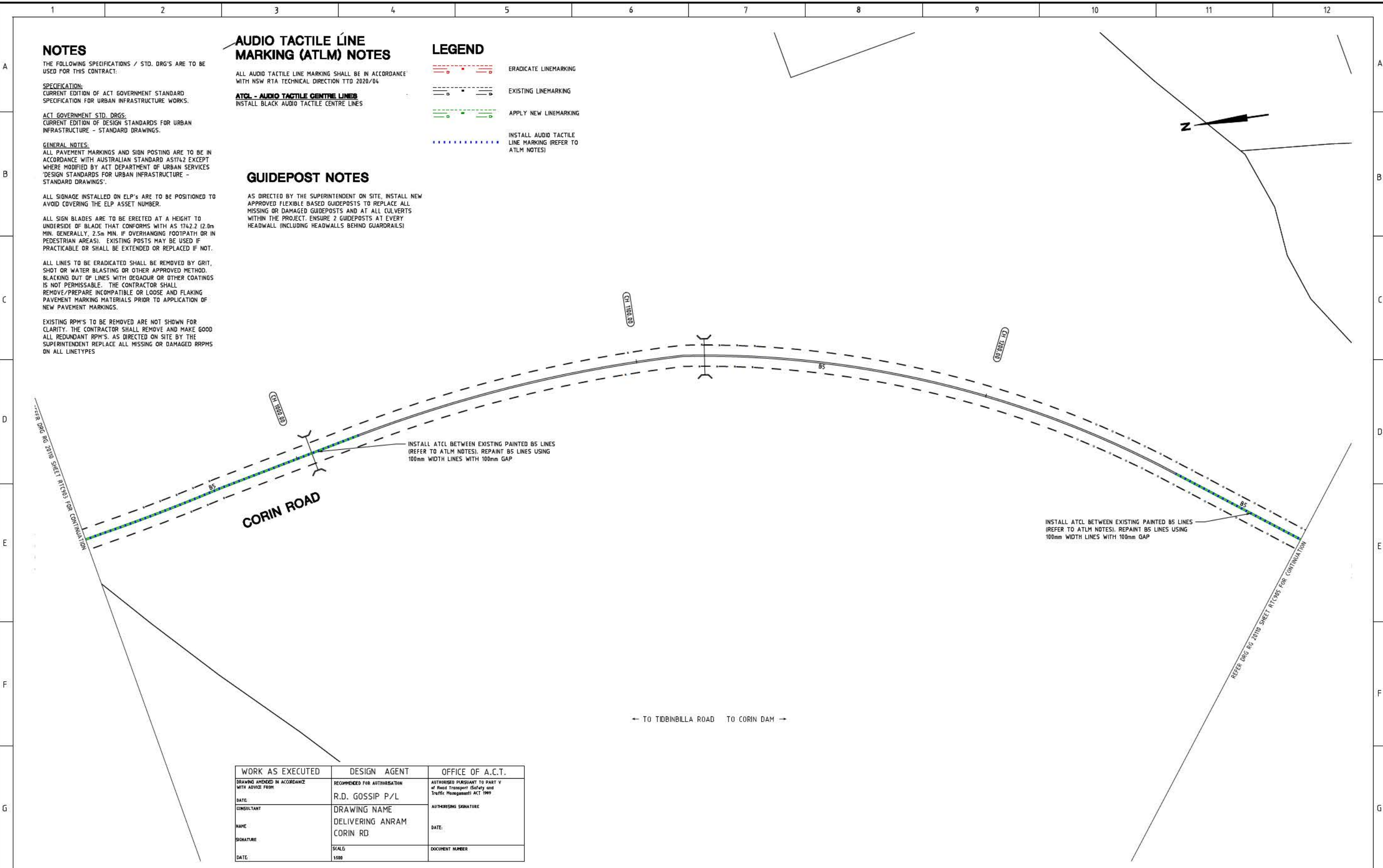
ATCL - AUDIO TACTILE CENTRE LINES
INSTALL BLACK AUDIO TACTILE CENTRE LINES

LEGEND

- ERADICATE LINEMARKING
- EXISTING LINEMARKING
- APPLY NEW LINEMARKING
- INSTALL AUDIO TACTILE LINE MARKING (REFER TO ATLM NOTES)

GUIDEPOST NOTES

AS DIRECTED BY THE SUPERINTENDENT ON SITE, INSTALL NEW APPROVED FLEXIBLE BASED GUIDEPOSTS TO REPLACE ALL MISSING OR DAMAGED GUIDEPOSTS AND AT ALL CULVERTS WITHIN THE PROJECT. ENSURE 2 GUIDEPOSTS AT EVERY HEADWALL (INCLUDING HEADWALLS BEHIND GUARDRAILS)



WORK AS EXECUTED	DESIGN AGENT	OFFICE OF A.C.T.
DRAWING AMENDED IN ACCORDANCE WITH ADVICE FROM:	RECOMMENDED FOR AUTHORIZATION:	AUTHORISED PURSUANT TO PART V of Road Transport (Safety and Traffic Management) ACT 1999
DATE:	R.D. GOSSIP P/L	AUTHORISING SIGNATURE:
CONSULTANT:	DRAWING NAME:	DATE:
NAME:	DELIVERING ANRAM	DOCUMENT NUMBER:
SIGNATURE:	CORIN RD	
DATE:	SCALE:	
	1:500	

SIGN SCHEDULE			
DESCRIPTION	HAND	SIZE	NO. OF.
SIGNS TO BE ERECTED			
-	-	-	-
SIGNS TO BE REMOVED			
-	-	-	-

AMENDMENTS		
AMENDMENT	APPROVAL	DATE

DRAWING STAGE - LATEST DATE INDICATES DRAWING STATUS

Conceptual Sketch: 02/03/21	Final Sketch Plan: --/--/--	Final Design: 23/09/21
For tendering purposes only: --/--/--	Issued for construction: --/--/--	W.A.E.: --/--/--

Scale

SCALE: A1 1:500, A3 1:1000

Design Agent

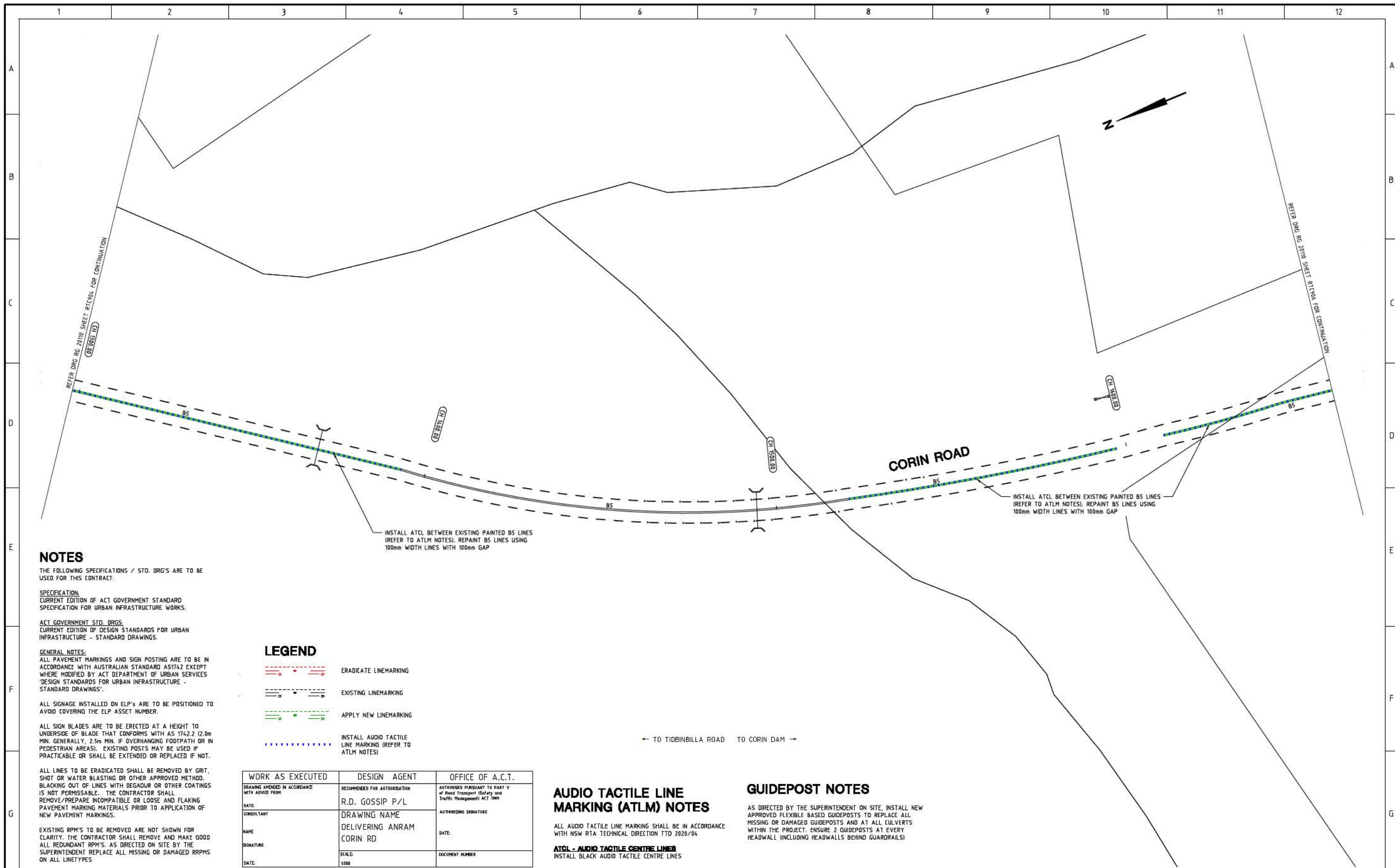
R.D. Gossip Pty Ltd
Consulting Engineers
Unit 120, 12 Princes Street
Canberra ACT 2612
Ph: 02 4521 4310

Client

Project Officer: Kencho Choden
Project Number: 30490

ACT Government

Project	Drawing Title
DELIVERING ANRAM	CORIN ROAD - SITE 9 TRAFFIC CONTROL DEVICE PLAN - SHEET 04 OF 61
Date: 23/09/21	Drg. No. RG 20110 Sheet RTC904 Revision 0



NOTES

THE FOLLOWING SPECIFICATIONS / STD. DRG'S ARE TO BE USED FOR THIS CONTRACT:

SPECIFICATION
CURRENT EDITION OF ACT GOVERNMENT STANDARD SPECIFICATION FOR URBAN INFRASTRUCTURE WORKS.

ACT GOVERNMENT STD. DRGS.
CURRENT EDITION OF DESIGN STANDARDS FOR URBAN INFRASTRUCTURE - STANDARD DRAWINGS.

GENERAL NOTES:
ALL PAVEMENT MARKINGS AND SIGN POSTING ARE TO BE IN ACCORDANCE WITH AUSTRALIAN STANDARD AS1742 EXCEPT WHERE MODIFIED BY ACT DEPARTMENT OF URBAN SERVICES 'DESIGN STANDARDS FOR URBAN INFRASTRUCTURE - STANDARD DRAWINGS'.

ALL SIGNAGE INSTALLED ON ELP'S ARE TO BE POSITIONED TO AVOID COVERING THE ELP ASSET NUMBER.

ALL SIGN BLADES ARE TO BE ERECTED AT A HEIGHT TO UNDERSIDE OF BLADE THAT CONFORMS WITH AS 1742.2 (2.0m MIN. GENERALLY, 2.5m MIN. IF OVERHANGING FOOTPATH OR IN PEDESTRIAN AREAS). EXISTING POSTS MAY BE USED IF PRACTICABLE OR SHALL BE EXTENDED OR REPLACED IF NOT.

ALL LINES TO BE ERADICATED SHALL BE REMOVED BY GRIT, SHOT OR WATER BLASTING OR OTHER APPROVED METHOD. BLACKING OUT OF LINES WITH DEGADUR OR OTHER COATINGS IS NOT PERMISSIBLE. THE CONTRACTOR SHALL REMOVE/PREPARE INCOMPATIBLE OR LOOSE AND FLAKING PAVEMENT MARKING MATERIALS PRIOR TO APPLICATION OF NEW PAVEMENT MARKINGS.

EXISTING RPM'S TO BE REMOVED ARE NOT SHOWN FOR CLARITY. THE CONTRACTOR SHALL REMOVE AND MAKE GOOD ALL REDUNDANT RPM'S. AS DIRECTED ON SITE BY THE SUPERINTENDENT REPLACE ALL MISSING OR DAMAGED RRPM'S ON ALL LINETYPES

LEGEND

- ERADICATE LINEMARKING
- EXISTING LINEMARKING
- APPLY NEW LINEMARKING
- INSTALL AUDIO TACTILE LINE MARKING (REFER TO ATLM NOTES)

WORK AS EXECUTED	DESIGN AGENT	OFFICE OF A.C.T.
DRAWING AMENDED IN ACCORDANCE WITH ADVICE FROM:	RECOMMENDED FOR AUTHORIZATION:	AUTHORISED PURSUANT TO PART V of Road Transport (Safety and Traffic Management) ACT 1999
DATE:	R.D. GOSSIP P/L	
CONSULTANT:	DRAWING NAME:	AUTHORISING SIGNATURE:
NAME:	DELIVERING ANRAM CORIN RD	DATE:
SIGNATURE:	SCALE:	DOCUMENT NUMBER:
DATE:	1:500	

AUDIO TACTILE LINE MARKING (ATLM) NOTES

ALL AUDIO TACTILE LINE MARKING SHALL BE IN ACCORDANCE WITH NSW RTA TECHNICAL DIRECTION TTD 2020/04

ATCL - AUDIO TACTILE CENTRE LINES
INSTALL BLACK AUDIO TACTILE CENTRE LINES

GUIDEPOST NOTES

AS DIRECTED BY THE SUPERINTENDENT ON SITE, INSTALL NEW APPROVED FLEXIBLE BASED GUIDEPOSTS TO REPLACE ALL MISSING OR DAMAGED GUIDEPOSTS AND AT ALL CULVERTS WITHIN THE PROJECT. ENSURE 2 GUIDEPOSTS AT EVERY HEADWALL (INCLUDING HEADWALLS BEHIND GUARDRAILS)

← TO TIDIBILLIA ROAD TO CORIN DAM →

SIGN SCHEDULE				AMENDMENTS			Scale		Design Agent		Client		Project		Drawing Title																					
<table border="1"> <thead> <tr> <th>DESCRIPTION</th> <th>HAND</th> <th>SIZE</th> <th>NO. OF.</th> </tr> </thead> <tbody> <tr> <td>SIGNS TO BE ERECTED</td> <td>-</td> <td>-</td> <td>-</td> </tr> <tr> <td>SIGNS TO BE REMOVED</td> <td>-</td> <td>-</td> <td>-</td> </tr> </tbody> </table>				DESCRIPTION	HAND	SIZE	NO. OF.	SIGNS TO BE ERECTED	-	-	-	SIGNS TO BE REMOVED	-	-	-	<table border="1"> <thead> <tr> <th>AMENDMENT</th> <th>APPROVAL</th> <th>DATE</th> </tr> </thead> <tbody> <tr> <td> </td> <td> </td> <td> </td> </tr> </tbody> </table>			AMENDMENT	APPROVAL	DATE										Project Officer: Kencho Choden Project Number: 30490		DELIVERING ANRAM		CORIN ROAD - SITE 9 TRAFFIC CONTROL DEVICE PLAN - SHEET 05 OF 61	
DESCRIPTION	HAND	SIZE	NO. OF.																																	
SIGNS TO BE ERECTED	-	-	-																																	
SIGNS TO BE REMOVED	-	-	-																																	
AMENDMENT	APPROVAL	DATE																																		
DRAWING STAGE - LATEST DATE INDICATES DRAWING STATUS Conceptual Sketch: 02/03/21 Final Sketch Plan: --/--/-- Final Design: 23/09/21 For tendering purposes only: --/--/-- Issued for construction: --/--/-- W.A.E.: --/--/--				Date: 23/09/21		Drg. No. RG 20110 Sheet RTC905 Revision 0																														

NOTES

THE FOLLOWING SPECIFICATIONS / STD. DRG'S ARE TO BE USED FOR THIS CONTRACT:

SPECIFICATION:
CURRENT EDITION OF ACT GOVERNMENT STANDARD SPECIFICATION FOR URBAN INFRASTRUCTURE WORKS.

ACT GOVERNMENT STD. DRGS:
CURRENT EDITION OF DESIGN STANDARDS FOR URBAN INFRASTRUCTURE - STANDARD DRAWINGS.

GENERAL NOTES:
ALL PAVEMENT MARKINGS AND SIGN POSTING ARE TO BE IN ACCORDANCE WITH AUSTRALIAN STANDARD AS1742 EXCEPT WHERE MODIFIED BY ACT DEPARTMENT OF URBAN SERVICES 'DESIGN STANDARDS FOR URBAN INFRASTRUCTURE - STANDARD DRAWINGS'.

ALL SIGNAGE INSTALLED ON ELP'S ARE TO BE POSITIONED TO AVOID COVERING THE ELP ASSET NUMBER.

ALL SIGN BLADES ARE TO BE ERECTED AT A HEIGHT TO UNDERSIDE OF BLADE THAT CONFORMS WITH AS 1742.2 (2.0m MIN. GENERALLY, 2.5m MIN. IF OVERHANGING FOOTPATH OR IN PEDESTRIAN AREAS). EXISTING POSTS MAY BE USED IF PRACTICABLE OR SHALL BE EXTENDED OR REPLACED IF NOT.

ALL LINES TO BE ERADICATED SHALL BE REMOVED BY GRIT, SHOT OR WATER BLASTING OR OTHER APPROVED METHOD. BLACKING OUT OF LINES WITH DEGADUR OR OTHER COATINGS IS NOT PERMISSIBLE. THE CONTRACTOR SHALL REMOVE/PREPARE INCOMPATIBLE OR LOOSE AND FLAKING PAVEMENT MARKING MATERIALS PRIOR TO APPLICATION OF NEW PAVEMENT MARKINGS.

EXISTING RPM'S TO BE REMOVED ARE NOT SHOWN FOR CLARITY. THE CONTRACTOR SHALL REMOVE AND MAKE GOOD ALL REDUNDANT RPM'S. AS DIRECTED ON SITE BY THE SUPERINTENDENT REPLACE ALL MISSING OR DAMAGED RRPM'S ON ALL LINETYPES

AUDIO TACTILE LINE MARKING (ATLM) NOTES





ALL AUDIO TACTILE LINE MARKING SHALL BE IN ACCORDANCE WITH NSW RTA TECHNICAL DIRECTION TTD 2020/04

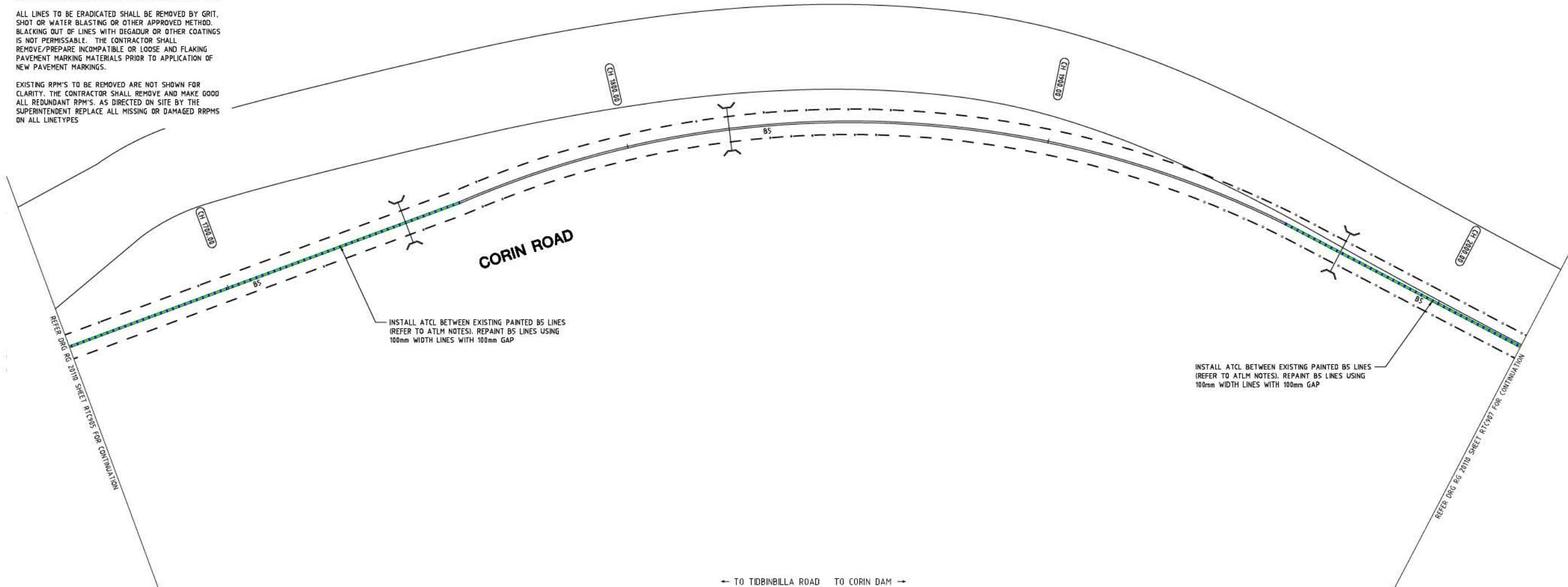
ATCL - AUDIO TACTILE CENTRE LINES
INSTALL BLACK AUDIO TACTILE CENTRE LINES

GUIDEPOST NOTES

AS DIRECTED BY THE SUPERINTENDENT ON SITE, INSTALL NEW APPROVED FLEXIBLE BASED GUIDEPOSTS TO REPLACE ALL MISSING OR DAMAGED GUIDEPOSTS AND AT ALL CULVERTS WITHIN THE PROJECT. ENSURE 2 GUIDEPOSTS AT EVERY HEADWALL (INCLUDING HEADWALLS BEHIND GUARDRAILS)

LEGEND

-  ERADICATE LINEMARKING
-  EXISTING LINEMARKING
-  APPLY NEW LINEMARKING
-  INSTALL AUDIO TACTILE LINE MARKING (REFER TO ATLM NOTES)



WORK AS EXECUTED	DESIGN AGENT	OFFICE OF A.C.T.
DRAWING AMENDED IN ACCORDANCE WITH ADVICE FROM:	RECOMMENDED FOR AUTHORIZATION:	AUTHORISED PURSUANT TO PART V of Road Transport (Safety and Traffic Management) ACT 1999
DATE:	R.D. GOSSIP P/L	AUTHORISING SIGNATURE:
CONSULTANT:	DRAWING NAME:	DATE:
NAME:	DELIVERING ANRAM	DOCUMENT NUMBER:
SIGNATURE:	CORIN RD	
DATE:	SCALE:	
	1:500	

SIGN SCHEDULE			
DESCRIPTION	HAND	SIZE	NO. OF.
SIGNS TO BE ERECTED			
-	-	-	-
SIGNS TO BE REMOVED			
-	-	-	-

AMENDMENTS		
AMENDMENT	APPROVAL	DATE

Scale

SCALE: A1 1:500, A3 1:1000

Design Agent

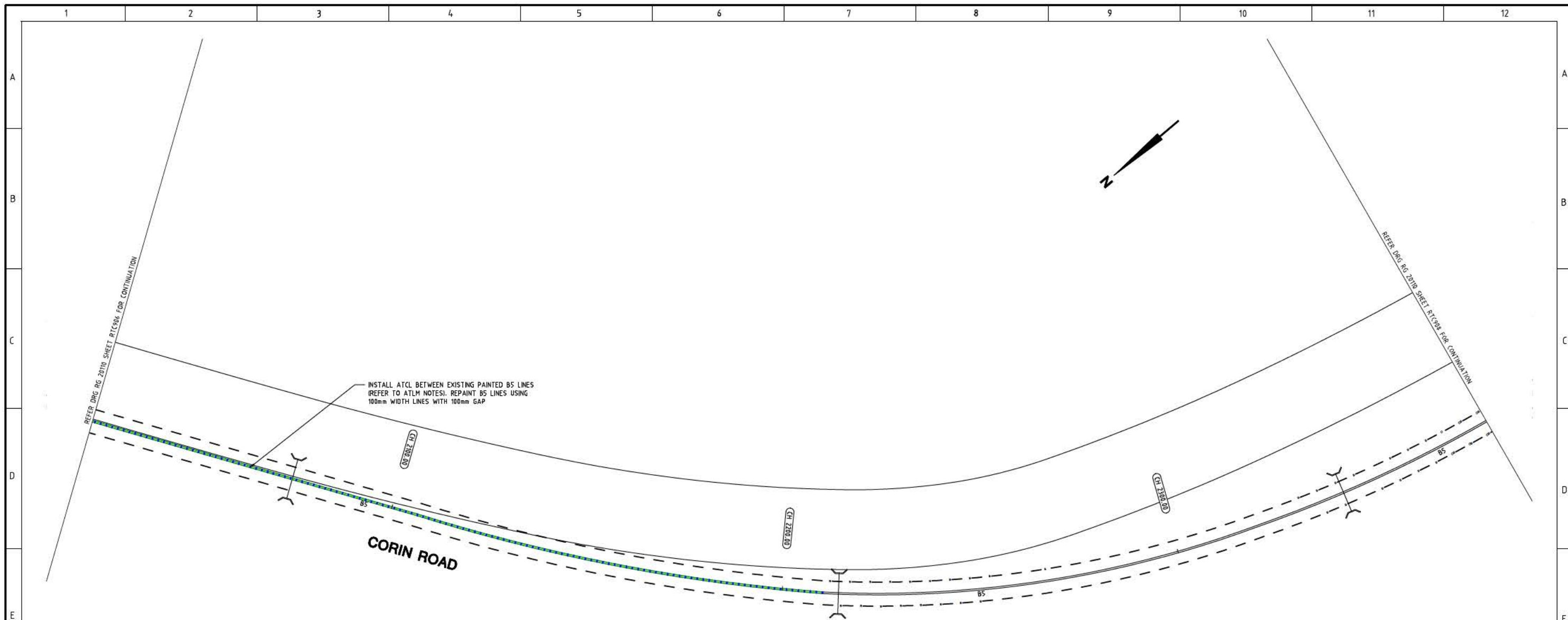
R.D. Gossip Pty Ltd
Consulting Engineers
Unit 120, 12 Prawn Street
Copehill ACT 2612
Ph: 02 4521 4310

Client

Project Officer: Kencho Choden
Project Number: 30490

ACT Government

Project	Drawing Title
DELIVERING ANRAM	CORIN ROAD - SITE 9 TRAFFIC CONTROL DEVICE PLAN - SHEET 06 OF 61
Date: 23/09/21	Drg. No. RG 20110 Sheet RTC906 Revision 0



NOTES

THE FOLLOWING SPECIFICATIONS / STD. DRG'S ARE TO BE USED FOR THIS CONTRACT:

SPECIFICATION:
CURRENT EDITION OF ACT GOVERNMENT STANDARD SPECIFICATION FOR URBAN INFRASTRUCTURE WORKS.

ACT GOVERNMENT STD. DRGS:
CURRENT EDITION OF DESIGN STANDARDS FOR URBAN INFRASTRUCTURE - STANDARD DRAWINGS.

GENERAL NOTES:
ALL PAVEMENT MARKINGS AND SIGN POSTING ARE TO BE IN ACCORDANCE WITH AUSTRALIAN STANDARD AS1742 EXCEPT WHERE MODIFIED BY ACT DEPARTMENT OF URBAN SERVICES 'DESIGN STANDARDS FOR URBAN INFRASTRUCTURE - STANDARD DRAWINGS'.

ALL SIGNAGE INSTALLED ON ELP'S ARE TO BE POSITIONED TO AVOID COVERING THE ELP ASSET NUMBER.

ALL SIGN BLADES ARE TO BE ERECTED AT A HEIGHT TO UNDERSIDE OF BLADE THAT CONFORMS WITH AS 1742.2 (2.0m MIN. GENERALLY, 2.5m MIN. IF OVERHANGING FOOTPATH OR IN PEDESTRIAN AREAS). EXISTING POSTS MAY BE USED IF PRACTICABLE OR SHALL BE EXTENDED OR REPLACED IF NOT.

ALL LINES TO BE ERADICATED SHALL BE REMOVED BY GRIT, SHOT OR WATER BLASTING OR OTHER APPROVED METHOD. BLACKING OUT OF LINES WITH DEGADUR OR OTHER COATINGS IS NOT PERMISSIBLE. THE CONTRACTOR SHALL REMOVE/PREPARE INCOMPATIBLE OR LOOSE AND FLAKING PAVEMENT MARKING MATERIALS PRIOR TO APPLICATION OF NEW PAVEMENT MARKINGS.

EXISTING RPM'S TO BE REMOVED ARE NOT SHOWN FOR CLARITY. THE CONTRACTOR SHALL REMOVE AND MAKE GOOD ALL REDUNDANT RPM'S. AS DIRECTED ON SITE BY THE SUPERINTENDENT REPLACE ALL MISSING OR DAMAGED RRPM'S ON ALL LINETYPES

LEGEND

- ERADICATE LINEMARKING
- EXISTING LINEMARKING
- APPLY NEW LINEMARKING
- INSTALL AUDIO TACTILE LINE MARKING (REFER TO ATLM NOTES)

WORK AS EXECUTED	DESIGN AGENT	OFFICE OF A.C.T.
DRAWING AMENDED IN ACCORDANCE WITH ADVICE FROM:	RECOMMENDED FOR AUTHORIZATION:	AUTHORISED PURSUANT TO PART V of Road Transport (Safety and Traffic Management) ACT 1999
DATE:	R.D. GOSSIP P/L	
CONSULTANT:	DRAWING NAME:	AUTHORISING SIGNATURE:
NAME:	DELIVERING ANRAM	DATE:
SIGNATURE:	CORIN RD	DOCUMENT NUMBER:
DATE:	SCALE:	
	1:500	

AUDIO TACTILE LINE MARKING (ATLM) NOTES

ALL AUDIO TACTILE LINE MARKING SHALL BE IN ACCORDANCE WITH NSW RTA TECHNICAL DIRECTION TTD 2020/04

ATCL - AUDIO TACTILE CENTRE LINES
INSTALL BLACK AUDIO TACTILE CENTRE LINES

GUIDEPOST NOTES

AS DIRECTED BY THE SUPERINTENDENT ON SITE, INSTALL NEW APPROVED FLEXIBLE BASED GUIDEPOSTS TO REPLACE ALL MISSING OR DAMAGED GUIDEPOSTS AND AT ALL CULVERTS WITHIN THE PROJECT. ENSURE 2 GUIDEPOSTS AT EVERY HEADWALL (INCLUDING HEADWALLS BEHIND GUARDRAILS)

← TO TIDBINBILLA ROAD TO CORIN DAM →

SIGN SCHEDULE				AMENDMENTS			Scale	Design Agent	Client	Project	Drawing Title		
DESCRIPTION	HAND	SIZE	NO. OF.	AMENDMENT	APPROVAL	DATE	0m 10m 20m 30m 40m			DELIVERING ANRAM	CORIN ROAD - SITE 9 TRAFFIC CONTROL DEVICE PLAN - SHEET 07 OF 61		
SIGNS TO BE ERECTED	-	-	-				SCALE: A1 1:500, A3 1:1000	Designed by	Project Officer: Kancho Choden				
								Drawn by	Project Number: 30490				
SIGNS TO BE REMOVED	-	-	-					Checked by					
								Approved by					
				DRAWING STAGE - LATEST DATE INDICATES DRAWING STATUS									
				Conceptual Sketch: 02/03/21	Final Sketch Plan: --/--/--	Final Design: 23/09/21							
				For tendering purposes only: --/--/--	Issued for construction: --/--/--	W.A.E.: --/--/--							
										Date: 23/09/21	Drg. No. RG 20110	Sheet RTC907	Revision 0

NOTES

THE FOLLOWING SPECIFICATIONS / STD. DRG'S ARE TO BE USED FOR THIS CONTRACT:

SPECIFICATION:
CURRENT EDITION OF ACT GOVERNMENT STANDARD SPECIFICATION FOR URBAN INFRASTRUCTURE WORKS.

ACT GOVERNMENT STD. DRGS:
CURRENT EDITION OF DESIGN STANDARDS FOR URBAN INFRASTRUCTURE - STANDARD DRAWINGS.

GENERAL NOTES:
ALL PAVEMENT MARKINGS AND SIGN POSTING ARE TO BE IN ACCORDANCE WITH AUSTRALIAN STANDARD AS1742 EXCEPT WHERE MODIFIED BY ACT DEPARTMENT OF URBAN SERVICES 'DESIGN STANDARDS FOR URBAN INFRASTRUCTURE - STANDARD DRAWINGS'.

ALL SIGNAGE INSTALLED ON ELP'S ARE TO BE POSITIONED TO AVOID COVERING THE ELP ASSET NUMBER.

ALL SIGN BLADES ARE TO BE ERECTED AT A HEIGHT TO UNDERSIDE OF BLADE THAT CONFORMS WITH AS 1742.2 (2.0m) MIN. GENERALLY, 2.5m MIN. IF OVERHANGING FOOTPATH OR IN PEDESTRIAN AREAS). EXISTING POSTS MAY BE USED IF PRACTICABLE OR SHALL BE EXTENDED OR REPLACED IF NOT.

ALL LINES TO BE ERADICATED SHALL BE REMOVED BY GRIT, SHOT OR WATER BLASTING OR OTHER APPROVED METHOD. BLACKING OUT OF LINES WITH DEGADUR OR OTHER COATINGS IS NOT PERMISSIBLE. THE CONTRACTOR SHALL REMOVE/PREPARE INCOMPATIBLE OR LOOSE AND FLAKING PAVEMENT MARKING MATERIALS PRIOR TO APPLICATION OF NEW PAVEMENT MARKINGS.

EXISTING RPM'S TO BE REMOVED ARE NOT SHOWN FOR CLARITY. THE CONTRACTOR SHALL REMOVE AND MAKE GOOD ALL REDUNDANT RPM'S. AS DIRECTED ON SITE BY THE SUPERINTENDENT REPLACE ALL MISSING OR DAMAGED RPPMS ON ALL LINETYPES

AUDIO TACTILE LINE MARKING (ATLM) NOTES





ALL AUDIO TACTILE LINE MARKING SHALL BE IN ACCORDANCE WITH NSW RTA TECHNICAL DIRECTION TTD 2020/04

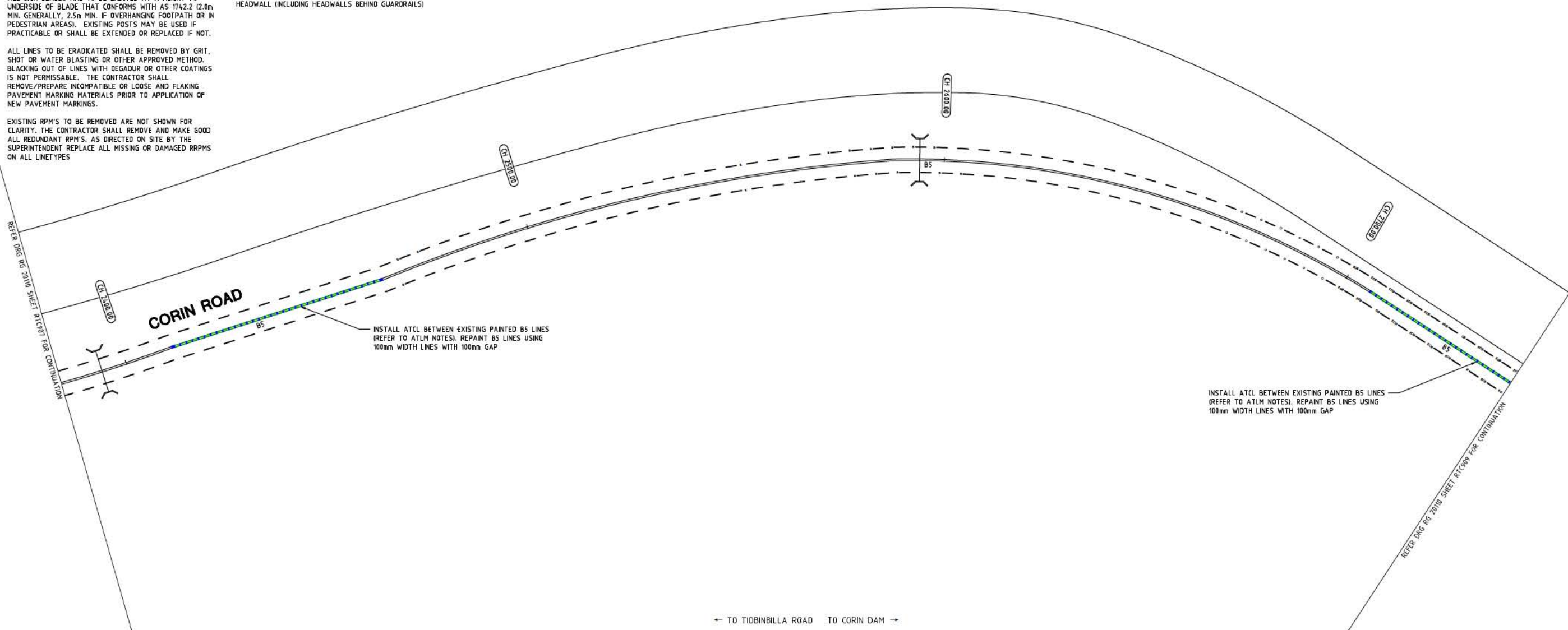
ATCL - AUDIO TACTILE CENTRE LINES
INSTALL BLACK AUDIO TACTILE CENTRE LINES

GUIDEPOST NOTES

AS DIRECTED BY THE SUPERINTENDENT ON SITE, INSTALL NEW APPROVED FLEXIBLE BASED GUIDEPOSTS TO REPLACE ALL MISSING OR DAMAGED GUIDEPOSTS AND AT ALL CULVERTS WITHIN THE PROJECT. ENSURE 2 GUIDEPOSTS AT EVERY HEADWALL (INCLUDING HEADWALLS BEHIND GUARDRAILS)

LEGEND

-  ERADICATE LINEMARKING
-  EXISTING LINEMARKING
-  APPLY NEW LINEMARKING
-  INSTALL AUDIO TACTILE LINE MARKING (REFER TO ATLM NOTES)



WORK AS EXECUTED	DESIGN AGENT	OFFICE OF A.C.T.
DRAWING AMENDED IN ACCORDANCE WITH ADVICE FROM:	RECOMMENDED FOR AUTHORIZATION:	AUTHORISED PURSUANT TO PART V of Road Transport (Safety and Traffic Management) ACT 1999
DATE:	R.D. GOSSIP P/L	AUTHORISING SIGNATURE:
CONSULTANT:	DRAWING NAME:	DATE:
NAME:	DELIVERING ANRAM	DOCUMENT NUMBER:
SIGNATURE:	CORIN RD	
DATE:	SCALE:	
	1:500	

SIGN SCHEDULE			
DESCRIPTION	HAND	SIZE	NO. OF.
SIGNS TO BE ERECTED			
-	-	-	-
SIGNS TO BE REMOVED			
-	-	-	-

AMENDMENTS		
AMENDMENT	APPROVAL	DATE

DRAWING STAGE - LATEST DATE INDICATES DRAWING STATUS		
Conceptual Sketch: 02/03/21	Final Sketch Plan: --/--/--	Final Design: 23/09/21
For tendering purposes only: --/--/--	Issued for construction: --/--/--	W.A.E.: --/--/--

Scale

SCALE: A1 1:500, A3 1:1000

Design Agent

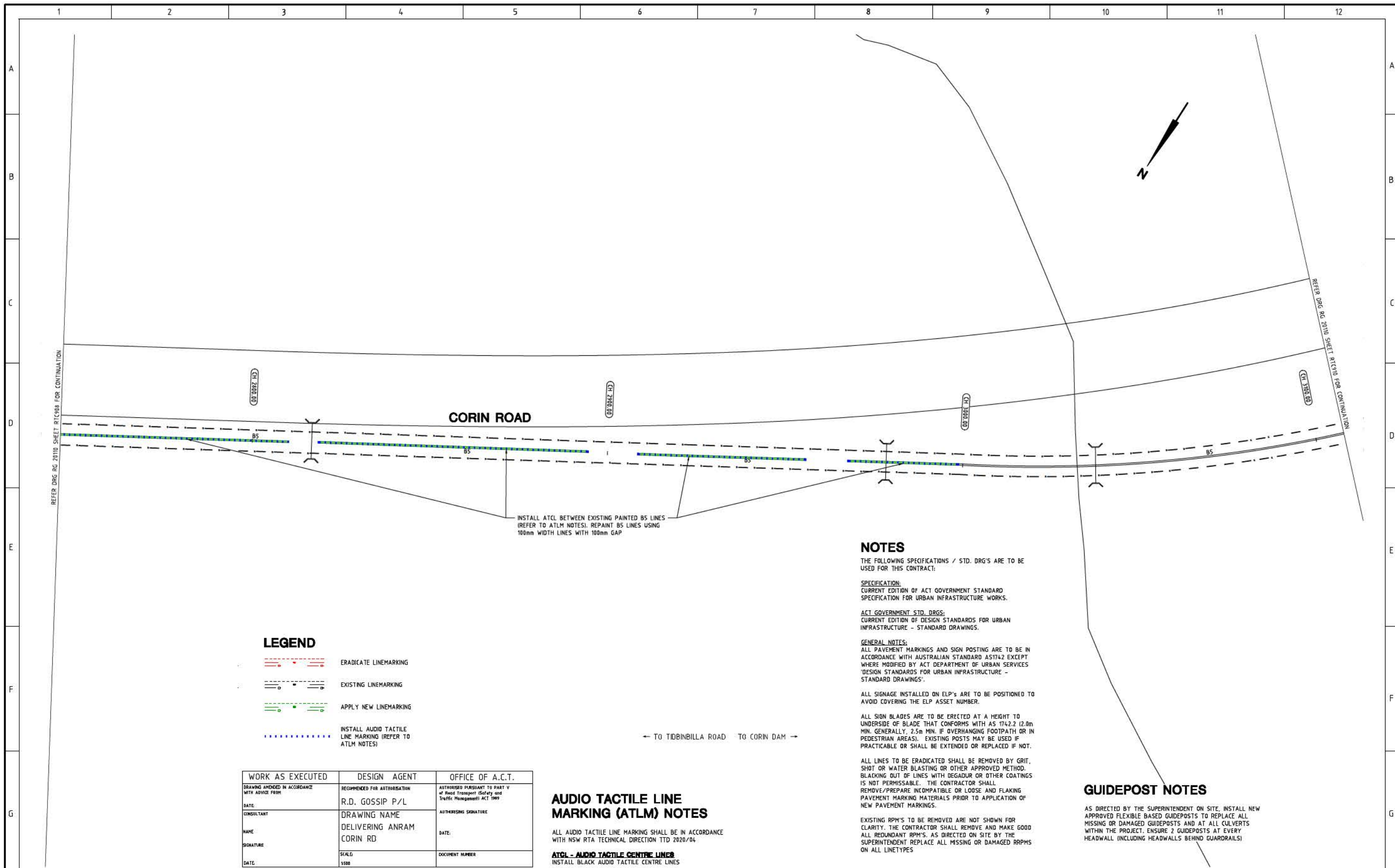
R.D. Gossip Pty Ltd
Consulting Engineers
Unit 120, 12 Prawn Street
Copehill ACT 2612
Ph: 02 4521 4310

Client

Project Officer: Kencho Choden
Project Number: 30490

ACT Government

Project	Drawing Title
DELIVERING ANRAM	CORIN ROAD - SITE 9 TRAFFIC CONTROL DEVICE PLAN - SHEET 08 OF 61
Date: 23/09/21	Dwg. No. RG 20110 Sheet RTC908 Revision 0



LEGEND

	ERADICATE LINEMARKING
	EXISTING LINEMARKING
	APPLY NEW LINEMARKING
	INSTALL AUDIO TACTILE LINE MARKING (REFER TO ATLM NOTES)

WORK AS EXECUTED	DESIGN AGENT	OFFICE OF A.C.T.
DRAWING AMENDED IN ACCORDANCE WITH ADVICE FROM:	RECOMMENDED FOR AUTHORIZATION:	AUTHORISED PURSUANT TO PART V of Road Transport Safety and Traffic Management ACT 1999
DATE:	R.D. GOSSIP P/L	AUTHORISING SIGNATURE:
CONSULTANT:	DRAWING NAME:	DATE:
NAME:	DELIVERING ANRAM	DOCUMENT NUMBER:
SIGNATURE:	CORIN RD	
DATE:	SCALE:	
	1:500	

AUDIO TACTILE LINE MARKING (ATLM) NOTES

ALL AUDIO TACTILE LINE MARKING SHALL BE IN ACCORDANCE WITH NSW RTA TECHNICAL DIRECTION TTD 2020/04.

ATCL - AUDIO TACTILE CENTRE LINES
INSTALL BLACK AUDIO TACTILE CENTRE LINES

NOTES

THE FOLLOWING SPECIFICATIONS / STD. DRG'S ARE TO BE USED FOR THIS CONTRACT:

SPECIFICATION:
CURRENT EDITION OF ACT GOVERNMENT STANDARD SPECIFICATION FOR URBAN INFRASTRUCTURE WORKS.

ACT GOVERNMENT STD. DRGS:
CURRENT EDITION OF DESIGN STANDARDS FOR URBAN INFRASTRUCTURE - STANDARD DRAWINGS.

GENERAL NOTES:
ALL PAVEMENT MARKINGS AND SIGN POSTING ARE TO BE IN ACCORDANCE WITH AUSTRALIAN STANDARD AS1742 EXCEPT WHERE MODIFIED BY ACT DEPARTMENT OF URBAN SERVICES 'DESIGN STANDARDS FOR URBAN INFRASTRUCTURE - STANDARD DRAWINGS'.

ALL SIGNAGE INSTALLED ON ELP'S ARE TO BE POSITIONED TO AVOID COVERING THE ELP ASSET NUMBER.

ALL SIGN BLADES ARE TO BE ERECTED AT A HEIGHT TO UNDERSIDE OF BLADE THAT CONFORMS WITH AS 1742.2 (2.0m) MIN. GENERALLY, 2.5m MIN. IF OVERHANGING FOOTPATH OR IN PEDESTRIAN AREAS). EXISTING POSTS MAY BE USED IF PRACTICABLE OR SHALL BE EXTENDED OR REPLACED IF NOT.

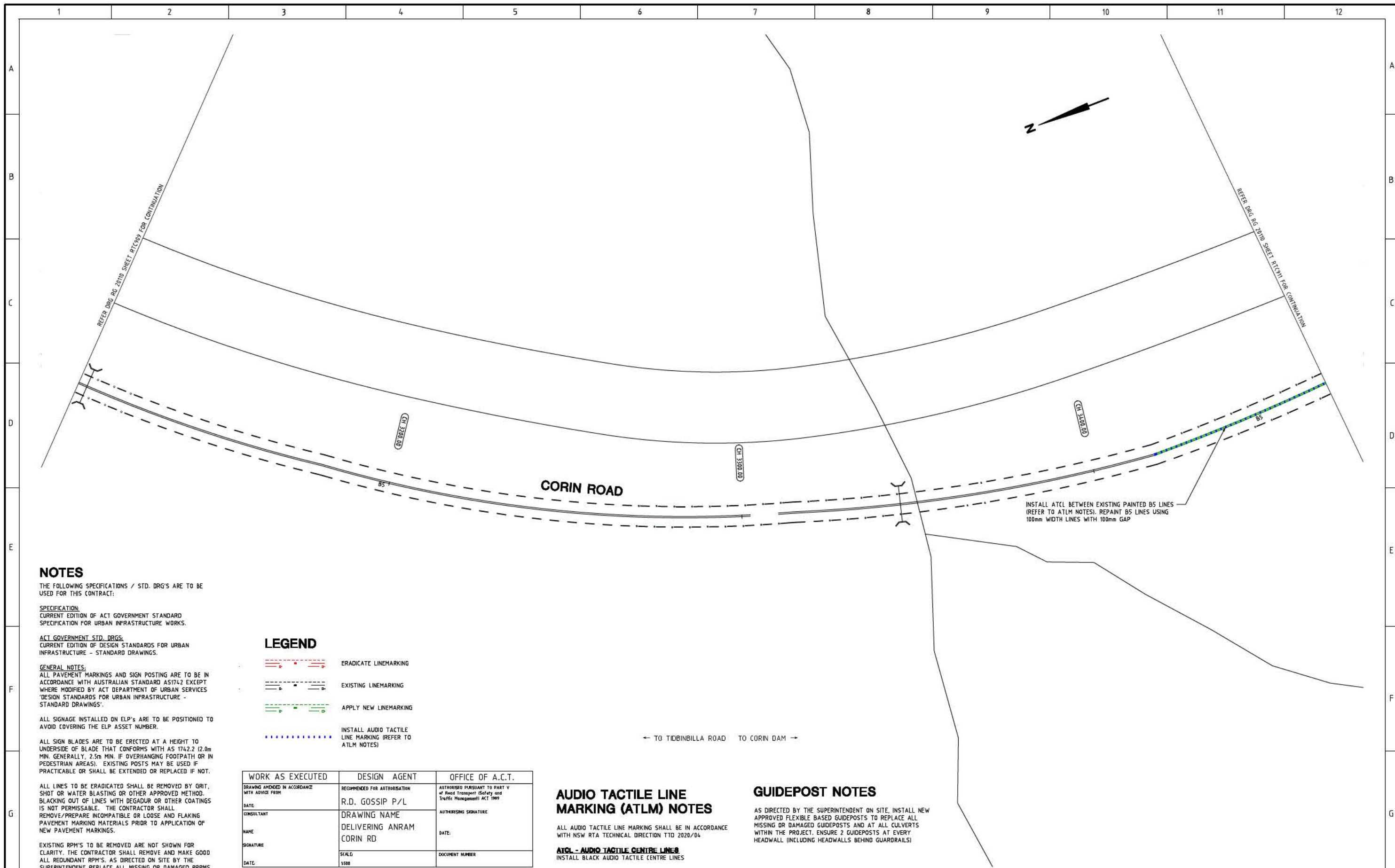
ALL LINES TO BE ERADICATED SHALL BE REMOVED BY GRIT, SHOT OR WATER BLASTING OR OTHER APPROVED METHOD. BLACKING OUT OF LINES WITH DEGADUR OR OTHER COATINGS IS NOT PERMISSIBLE. THE CONTRACTOR SHALL REMOVE/PREPARE INCOMPATIBLE OR LOOSE AND FLAKING PAVEMENT MARKING MATERIALS PRIOR TO APPLICATION OF NEW PAVEMENT MARKINGS.

EXISTING RPM'S TO BE REMOVED ARE NOT SHOWN FOR CLARITY. THE CONTRACTOR SHALL REMOVE AND MAKE GOOD ALL REDUNDANT RPM'S. AS DIRECTED ON SITE BY THE SUPERINTENDENT REPLACE ALL MISSING OR DAMAGED RRPMS ON ALL LINETYPES

GUIDEPOST NOTES

AS DIRECTED BY THE SUPERINTENDENT ON SITE, INSTALL NEW APPROVED FLEXIBLE BASED GUIDEPOSTS TO REPLACE ALL MISSING OR DAMAGED GUIDEPOSTS AND AT ALL CULVERTS WITHIN THE PROJECT. ENSURE 2 GUIDEPOSTS AT EVERY HEADWALL (INCLUDING HEADWALLS BEHIND GUARDRAILS)

SIGN SCHEDULE				AMENDMENTS			Scale		Design Agent		Client		Project		Drawing Title	
DESCRIPTION	HAND	SIZE	NO. OF.	AMENDMENT	APPROVAL	DATE	0m 10m 20m 30m 40m SCALE: A1 1:500, A3 1:1000		 R.D. Gossip Pty Ltd Consulting Engineers Unit 120, 12 Princes Street Canberra ACT 2612 Ph: 02 4521 4100		Project Officer: Kencho Choden Project Number: 30490 		DELIVERING ANRAM Date: 23/09/21		CORIN ROAD - SITE 9 TRAFFIC CONTROL DEVICE PLAN - SHEET 09 OF 61 Drg. No. RG 20110 Sheet RTC909 Revision 0	
SIGNS TO BE ERECTED - - - - - SIGNS TO BE REMOVED - - - - -				DRAWING STAGE - LATEST DATE INDICATES DRAWING STATUS Conceptual Sketch: 02/03/21 Final Sketch Plan: --/--/-- Final Design: 23/09/21 For tendering purposes only: --/--/-- Issued for construction: --/--/-- W.A.E.: --/--/--												



NOTES

THE FOLLOWING SPECIFICATIONS / STD. DRG'S ARE TO BE USED FOR THIS CONTRACT:

SPECIFICATION:
CURRENT EDITION OF ACT GOVERNMENT STANDARD SPECIFICATION FOR URBAN INFRASTRUCTURE WORKS.

ACT GOVERNMENT STD. DRGS:
CURRENT EDITION OF DESIGN STANDARDS FOR URBAN INFRASTRUCTURE - STANDARD DRAWINGS.

GENERAL NOTES:
ALL PAVEMENT MARKINGS AND SIGN POSTING ARE TO BE IN ACCORDANCE WITH AUSTRALIAN STANDARD AS1742 EXCEPT WHERE MODIFIED BY ACT DEPARTMENT OF URBAN SERVICES 'DESIGN STANDARDS FOR URBAN INFRASTRUCTURE - STANDARD DRAWINGS'.

ALL SIGNAGE INSTALLED ON ELP'S ARE TO BE POSITIONED TO AVOID COVERING THE ELP ASSET NUMBER.

ALL SIGN BLADES ARE TO BE ERRECTED AT A HEIGHT TO UNDERSIDE OF BLADE THAT CONFORMS WITH AS 1742.2 (2.0m MIN. GENERALLY, 2.5m MIN. IF OVERHANGING FOOTPATH OR IN PEDESTRIAN AREAS). EXISTING POSTS MAY BE USED IF PRACTICABLE OR SHALL BE EXTENDED OR REPLACED IF NOT.

ALL LINES TO BE ERADICATED SHALL BE REMOVED BY GRIT, SHOT OR WATER BLASTING OR OTHER APPROVED METHOD. BLACKING OUT OF LINES WITH DEGADUR OR OTHER COATINGS IS NOT PERMISSIBLE. THE CONTRACTOR SHALL REMOVE/PREPARE INCOMPATIBLE OR LOOSE AND FLAKING PAVEMENT MARKING MATERIALS PRIOR TO APPLICATION OF NEW PAVEMENT MARKINGS.

EXISTING RPM'S TO BE REMOVED ARE NOT SHOWN FOR CLARITY. THE CONTRACTOR SHALL REMOVE AND MAKE GOOD ALL REDUNDANT RPM'S. AS DIRECTED ON SITE BY THE SUPERINTENDENT REPLACE ALL MISSING OR DAMAGED RRPM'S ON ALL LINETYPES

LEGEND

- ERADICATE LINEMARKING
- EXISTING LINEMARKING
- APPLY NEW LINEMARKING
- INSTALL AUDIO TACTILE LINE MARKING (REFER TO ATLM NOTES)

WORK AS EXECUTED	DESIGN AGENT	OFFICE OF A.C.T.
DRAWING AMENDED IN ACCORDANCE WITH ADVICE FROM:	RECOMMENDED FOR AUTHORIZATION	AUTHORISED PURSUANT TO PART V of Road Transport (Safety and Traffic Management) ACT 1999
DATE:	R.D. GOSSIP P/L	
CONSULTANT:	DRAWING NAME	AUTHORISING SIGNATURE
NAME:	DELIVERING ANRAM	DATE:
SIGNATURE:	CORIN RD	DOCUMENT NUMBER
DATE:	SCALE	
	1:500	

AUDIO TACTILE LINE MARKING (ATLM) NOTES

ALL AUDIO TACTILE LINE MARKING SHALL BE IN ACCORDANCE WITH NSW RTA TECHNICAL DIRECTION TTD 2020/04

ATCL - AUDIO TACTILE CENTRE LINES
INSTALL BLACK AUDIO TACTILE CENTRE LINES

GUIDEPOST NOTES

AS DIRECTED BY THE SUPERINTENDENT ON SITE, INSTALL NEW APPROVED FLEXIBLE BASED GUIDEPOSTS TO REPLACE ALL MISSING OR DAMAGED GUIDEPOSTS AND AT ALL CULVERTS WITHIN THE PROJECT. ENSURE 2 GUIDEPOSTS AT EVERY HEADWALL (INCLUDING HEADWALLS BEHIND GUARDRAILS)

← TO TIDBINBILLA ROAD TO CORIN DAM →

SIGN SCHEDULE			
DESCRIPTION	HAND	SIZE	NO. OF.
SIGNS TO BE ERRECTED			
-	-	-	-
SIGNS TO BE REMOVED			
-	-	-	-

AMENDMENTS		
AMENDMENT	APPROVAL	DATE

Scale

SCALE: A1 1:500, A3 1:1000

Design Agent

R.D. Gossip Pty Ltd
Consulting Engineers
Unit 120, 12 Provan Street
Copehale ACT 2612
Ph: 02 4551 4100

Client

Project Officer: Kancho Choden
Project Number: 30490

ACT Government

Project

DELIVERING ANRAM

Date: 23/09/21

Drawing Title

**CORIN ROAD - SITE 9
TRAFFIC CONTROL DEVICE PLAN
- SHEET 10 OF 61**

Org. No.	Sheet	Revision
RG 20110	RTC910	0

AUDIO TACTILE LINE MARKING (ATLM) NOTES

ALL AUDIO TACTILE LINE MARKING SHALL BE IN ACCORDANCE WITH NSW RTA TECHNICAL DIRECTION TTD 2020/04

ATCL - AUDIO TACTILE CENTRE LINES
INSTALL BLACK AUDIO TACTILE CENTRE LINES

GUIDEPOST NOTES

AS DIRECTED BY THE SUPERINTENDENT ON SITE, INSTALL NEW APPROVED FLEXIBLE BASED GUIDEPOSTS TO REPLACE ALL MISSING OR DAMAGED GUIDEPOSTS AND AT ALL CULVERTS WITHIN THE PROJECT. ENSURE 2 GUIDEPOSTS AT EVERY HEADWALL (INCLUDING HEADWALLS BEHIND GUARDRAILS)

NOTES

THE FOLLOWING SPECIFICATIONS / STD. DRG'S ARE TO BE USED FOR THIS CONTRACT:

SPECIFICATION:
CURRENT EDITION OF ACT GOVERNMENT STANDARD SPECIFICATION FOR URBAN INFRASTRUCTURE WORKS.

ACT GOVERNMENT STD. DRGS:
CURRENT EDITION OF DESIGN STANDARDS FOR URBAN INFRASTRUCTURE - STANDARD DRAWINGS.

GENERAL NOTES:

ALL PAVEMENT MARKINGS AND SIGN POSTING ARE TO BE IN ACCORDANCE WITH AUSTRALIAN STANDARD AS1742 EXCEPT WHERE MODIFIED BY ACT DEPARTMENT OF URBAN SERVICES 'DESIGN STANDARDS FOR URBAN INFRASTRUCTURE - STANDARD DRAWINGS'.





ALL SIGNAGE INSTALLED ON ELP'S ARE TO BE POSITIONED TO AVOID COVERING THE ELP ASSET NUMBER.

ALL SIGN BLADES ARE TO BE ERECTED AT A HEIGHT TO UNDERSIDE OF BLADE THAT CONFORMS WITH AS 1742.2 (2.0m MIN. GENERALLY, 2.5m MIN. IF OVERHANGING FOOTPATH OR IN PEDESTRIAN AREAS). EXISTING POSTS MAY BE USED IF PRACTICABLE OR SHALL BE EXTENDED OR REPLACED IF NOT.

ALL LINES TO BE ERADICATED SHALL BE REMOVED BY GRIT, SHOT OR WATER BLASTING OR OTHER APPROVED METHOD. BLACKING OUT OF LINES WITH DEGADUR OR OTHER COATINGS IS NOT PERMISSABLE. THE CONTRACTOR SHALL REMOVE/PREPARE INCOMPATIBLE OR LOOSE AND FLAKING PAVEMENT MARKING MATERIALS PRIOR TO APPLICATION OF NEW PAVEMENT MARKINGS.

EXISTING RPM'S TO BE REMOVED ARE NOT SHOWN FOR CLARITY. THE CONTRACTOR SHALL REMOVE AND MAKE GOOD ALL REDUNDANT RPM'S, AS DIRECTED ON SITE BY THE SUPERINTENDENT REPLACE ALL MISSING OR DAMAGED RPPMS ON ALL LINETYPES

LEGEND

-  ERADICATE LINEMARKING
-  EXISTING LINEMARKING
-  APPLY NEW LINEMARKING
-  INSTALL AUDIO TACTILE LINE MARKING (REFER TO ATLM NOTES)





REFER DRG RG 2010 SHEET RTC910 FOR CONTINUATION

REFER DRG RG 2010 SHEET RTC912 FOR CONTINUATION

← TO TIDBINBILLA ROAD TO CORIN DAM →

INSTALL ATCL BETWEEN EXISTING PAINTED BS LINES (REFER TO ATLM NOTES). REPAINT BS LINES USING 100mm WIDTH LINES WITH 100mm GAP

WORK AS EXECUTED	DESIGN AGENT	OFFICE OF A.C.T.
DRAWING AMENDED IN ACCORDANCE WITH ADVICE FROM:	RECOMMENDED FOR AUTHORIZATION	AUTHORISED PURSUANT TO PART V of Road Transport Safety and Traffic Management ACT 1999
DATE:	R.D. GOSSIP P/L	AUTHORISING SIGNATURE:
CONSULTANT:	DRAWING NAME	DATE:
NAME:	DELIVERING ANRAM	DOCUMENT NUMBER:
SIGNATURE:	CORIN RD	
DATE:	SCALE:	
	1:500	

SIGN SCHEDULE				AMENDMENTS			Scale 0m 10m 20m 30m 40m SCALE: A1 1:500, A3 1:1000	Design Agent  R.D. Gossip Pty Ltd Consulting Engineers Unit 120, 12 Prawn Street Copehill ACT 2612 Ph: 02 4520 4310	Client Project Officer: Kancho Choden Project Number: 30490 	Project DELIVERING ANRAM	Drawing Title		
DESCRIPTION	HAND	SIZE	NO. OF.	AMENDMENT	APPROVAL	DATE					Date	Drg. No.	Sheet
SIGNS TO BE ERECTED	-	-	-										
SIGNS TO BE REMOVED	-	-	-										
DRAWING STAGE - LATEST DATE INDICATES DRAWING STATUS													
Conceptual Sketch: 02/03/21				Final Sketch Plan: --/--/--			Final Design: 23/09/21			Date: 23/09/21			
For tendering purposes only: --/--/--				Issued for construction: --/--/--			W.A.E.: --/--/--			Drg. No. RG 20110			
										Sheet RTC911			
										Revision 0			

NOTES

THE FOLLOWING SPECIFICATIONS / STD. DRG'S ARE TO BE USED FOR THIS CONTRACT:

SPECIFICATION:
CURRENT EDITION OF ACT GOVERNMENT STANDARD SPECIFICATION FOR URBAN INFRASTRUCTURE WORKS.

ACT GOVERNMENT STD. DRGS:
CURRENT EDITION OF DESIGN STANDARDS FOR URBAN INFRASTRUCTURE - STANDARD DRAWINGS.

GENERAL NOTES:
ALL PAVEMENT MARKINGS AND SIGN POSTING ARE TO BE IN ACCORDANCE WITH AUSTRALIAN STANDARD AS1742 EXCEPT WHERE MODIFIED BY ACT DEPARTMENT OF URBAN SERVICES 'DESIGN STANDARDS FOR URBAN INFRASTRUCTURE - STANDARD DRAWINGS'.

ALL SIGNAGE INSTALLED ON ELP'S ARE TO BE POSITIONED TO AVOID COVERING THE ELP ASSET NUMBER.

ALL SIGN BLADES ARE TO BE ERECTED AT A HEIGHT TO UNDERSIDE OF BLADE THAT CONFORMS WITH AS 1742.2 (2.0m MIN. GENERALLY, 2.5m MIN. IF OVERHANGING FOOTPATH OR IN PEDESTRIAN AREAS). EXISTING POSTS MAY BE USED IF PRACTICABLE OR SHALL BE EXTENDED OR REPLACED IF NOT.

ALL LINES TO BE ERADICATED SHALL BE REMOVED BY GRIT, SHOT OR WATER BLASTING OR OTHER APPROVED METHOD. BLACKING OUT OF LINES WITH DEGADUR OR OTHER COATINGS IS NOT PERMISSIBLE. THE CONTRACTOR SHALL REMOVE/PREPARE INCOMPATIBLE OR LOOSE AND FLAKING PAVEMENT MARKING MATERIALS PRIOR TO APPLICATION OF NEW PAVEMENT MARKINGS.

EXISTING RPM'S TO BE REMOVED ARE NOT SHOWN FOR CLARITY. THE CONTRACTOR SHALL REMOVE AND MAKE GOOD ALL REDUNDANT RPM'S. AS DIRECTED ON SITE BY THE SUPERINTENDENT REPLACE ALL MISSING OR DAMAGED RRPM'S ON ALL LINETYPES

AUDIO TACTILE LINE MARKING (ATLM) NOTES





ALL AUDIO TACTILE LINE MARKING SHALL BE IN ACCORDANCE WITH NSW RTA TECHNICAL DIRECTION TTD 2020/04

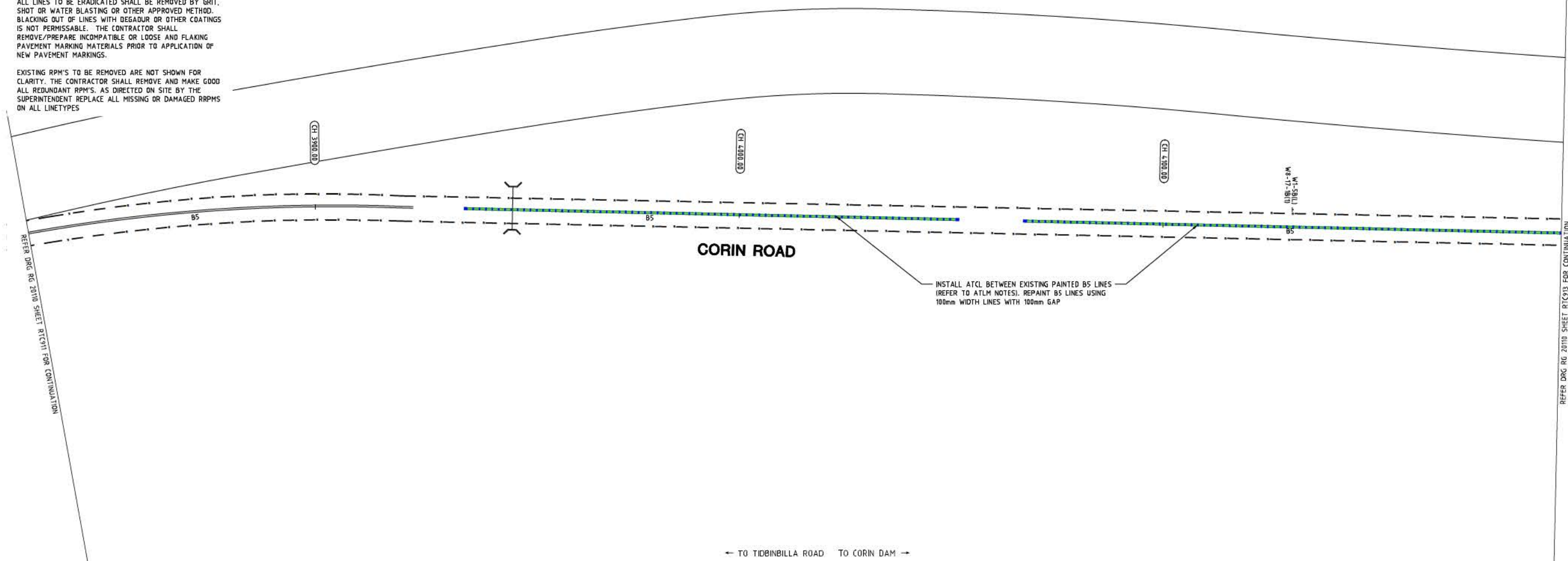
ATCL - AUDIO TACTILE CENTRE LINES
INSTALL BLACK AUDIO TACTILE CENTRE LINES

GUIDEPOST NOTES

AS DIRECTED BY THE SUPERINTENDENT ON SITE, INSTALL NEW APPROVED FLEXIBLE BASED GUIDEPOSTS TO REPLACE ALL MISSING OR DAMAGED GUIDEPOSTS AND AT ALL CULVERTS WITHIN THE PROJECT. ENSURE 2 GUIDEPOSTS AT EVERY HEADWALL (INCLUDING HEADWALLS BEHIND GUARDRAILS)

LEGEND

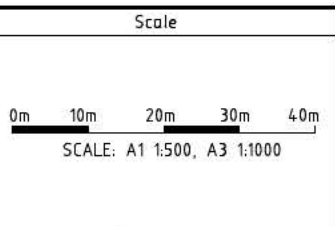
-  ERADICATE LINEMARKING
-  EXISTING LINEMARKING
-  APPLY NEW LINEMARKING
-  INSTALL AUDIO TACTILE LINE MARKING (REFER TO ATLM NOTES)



WORK AS EXECUTED	DESIGN AGENT	OFFICE OF A.C.T.
DRAWING AMENDED IN ACCORDANCE WITH ADVICE FROM:	RECOMMENDED FOR AUTHORIZATION:	AUTHORISED PURSUANT TO PART V of Road Transport (Safety and Traffic Management) ACT 1999
DATE:	R.D. GOSSIP P/L	AUTHORISING SIGNATURE:
CONSULTANT:	DRAWING NAME:	DATE:
NAME:	DELIVERING ANRAM	DOCUMENT NUMBER:
SIGNATURE:	CORIN RD	
DATE:	SCALE:	
	1:500	

SIGN SCHEDULE			
DESCRIPTION	HAND	SIZE	NO. OF.
SIGNS TO BE ERECTED			
-	-	-	-
SIGNS TO BE REMOVED			
-	-	-	-

AMENDMENTS		
AMENDMENT	APPROVAL	DATE



Design Agent



R.D. Gossip Pty Ltd
Consulting Engineers
Unit 120, 12 Provan Street
Copehill ACT 2612
Ph: 02 4520 4310

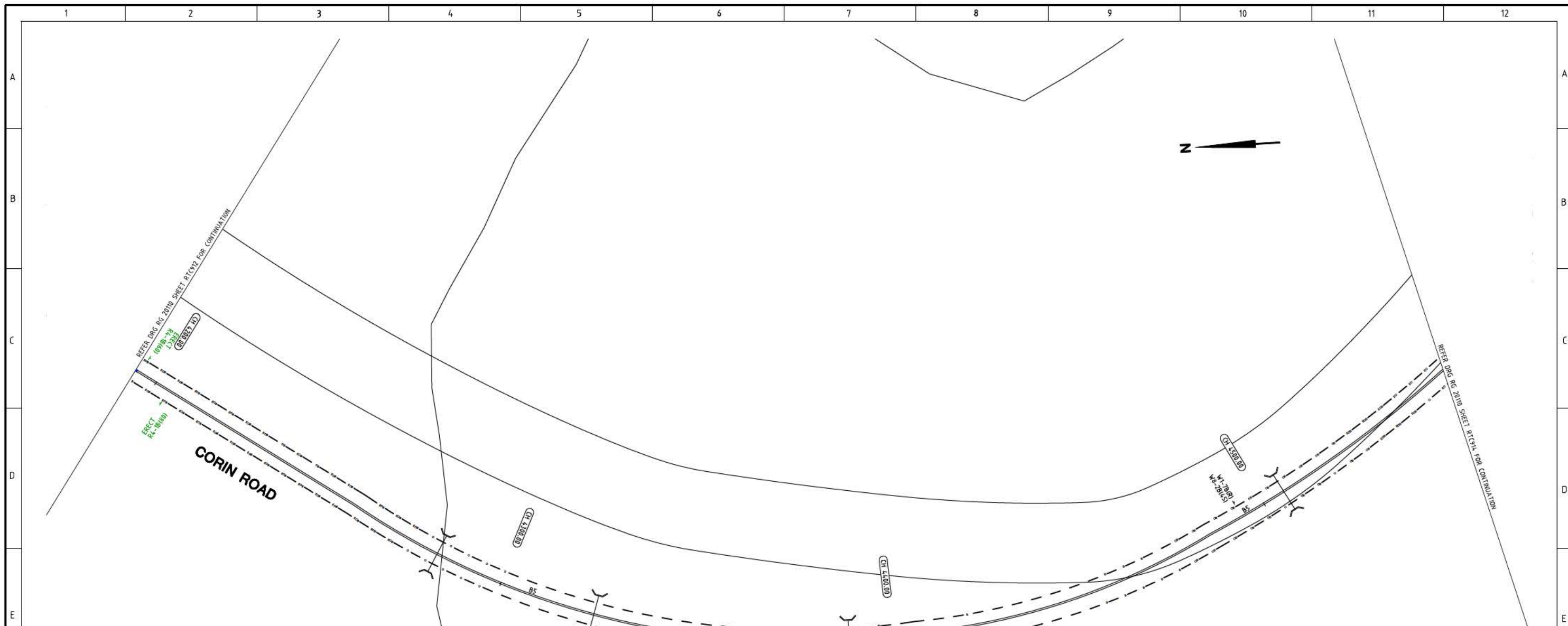
Client

Project Officer: Kencho Choden
Project Number: 30490



ACT Government

Project	Drawing Title
DELIVERING ANRAM	CORIN ROAD - SITE 9 TRAFFIC CONTROL DEVICE PLAN - SHEET 12 OF 61
Date: 23/09/21	Dwg. No. RG 20110 Sheet RTC912 Revision 0



NOTES

THE FOLLOWING SPECIFICATIONS / STD. DRG'S ARE TO BE USED FOR THIS CONTRACT:

SPECIFICATION:
CURRENT EDITION OF ACT GOVERNMENT STANDARD SPECIFICATION FOR URBAN INFRASTRUCTURE WORKS.

ACT GOVERNMENT STD. DRGS:
CURRENT EDITION OF DESIGN STANDARDS FOR URBAN INFRASTRUCTURE - STANDARD DRAWINGS.

GENERAL NOTES:
ALL PAVEMENT MARKINGS AND SIGN POSTING ARE TO BE IN ACCORDANCE WITH AUSTRALIAN STANDARD AS1742 EXCEPT WHERE MODIFIED BY ACT DEPARTMENT OF URBAN SERVICES 'DESIGN STANDARDS FOR URBAN INFRASTRUCTURE - STANDARD DRAWINGS'.

ALL SIGNAGE INSTALLED ON ELP'S ARE TO BE POSITIONED TO AVOID COVERING THE ELP ASSET NUMBER.

ALL SIGN BLADES ARE TO BE ERRECTED AT A HEIGHT TO UNDERSIDE OF BLADE THAT CONFORMS WITH AS 1742.2 (2.0m MIN. GENERALLY, 2.5m MIN. IF OVERHANGING FOOTPATH OR IN PEDESTRIAN AREAS). EXISTING POSTS MAY BE USED IF PRACTICABLE OR SHALL BE EXTENDED OR REPLACED IF NOT.

ALL LINES TO BE ERADICATED SHALL BE REMOVED BY GRIT, SHOT OR WATER BLASTING OR OTHER APPROVED METHOD. BLACKING OUT OF LINES WITH DEGADUR OR OTHER COATINGS IS NOT PERMISSIBLE. THE CONTRACTOR SHALL REMOVE/PREPARE INCOMPATIBLE OR LOOSE AND FLAKING PAVEMENT MARKING MATERIALS PRIOR TO APPLICATION OF NEW PAVEMENT MARKINGS.

EXISTING RPM'S TO BE REMOVED ARE NOT SHOWN FOR CLARITY. THE CONTRACTOR SHALL REMOVE AND MAKE GOOD ALL REDUNDANT RPM'S. AS DIRECTED ON SITE BY THE SUPERINTENDENT REPLACE ALL MISSING OR DAMAGED RRPM'S ON ALL LINETYPES

← TO TIOBINBILLA ROAD TO CORIN DAM →

GUIDEPOST NOTES

AS DIRECTED BY THE SUPERINTENDENT ON SITE, INSTALL NEW APPROVED FLEXIBLE BASED GUIDEPOSTS TO REPLACE ALL MISSING OR DAMAGED GUIDEPOSTS AND AT ALL CULVERTS WITHIN THE PROJECT. ENSURE 2 GUIDEPOSTS AT EVERY HEADWALL (INCLUDING HEADWALLS BEHIND GUARDRAILS)

AUDIO TACTILE LINE MARKING (ATLM) NOTES

ALL AUDIO TACTILE LINE MARKING SHALL BE IN ACCORDANCE WITH NSW RTA TECHNICAL DIRECTION TTD 2020/04.

ATCL - AUDIO TACTILE CENTRE LINES
INSTALL BLACK AUDIO TACTILE CENTRE LINES

LEGEND

- ERADICATE LINEMARKING
- EXISTING LINEMARKING
- APPLY NEW LINEMARKING
- INSTALL AUDIO TACTILE LINE MARKING (REFER TO ATLM NOTES)

WORK AS EXECUTED	DESIGN AGENT	OFFICE OF A.C.T.
DRAWING AMENDED IN ACCORDANCE WITH ADVICE FROM:	RECOMMENDED FOR AUTHORIZATION:	AUTHORISED PURSUANT TO PART V of Road Transport (Safety and Traffic Management) ACT 1999
DATE:	R.D. GOSSIP P/L	
CONSULTANT:	DRAWING NAME:	AUTHORISING SIGNATURE:
NAME:	DELIVERING ANRAM	DATE:
SIGNATURE:	CORIN RD	DOCUMENT NUMBER:
DATE:	SCALE:	
	1:500	

SIGN SCHEDULE			
DESCRIPTION	HAND	SIZE	NO. OF.
SIGNS TO BE ERRECTED			
R4-1 SPEED RESTRICTION (80)	-	B	1
R4-1 SPEED RESTRICTION (60)	-	B	1
SIGNS TO BE REMOVED			
-	-	-	-

AMENDMENTS		
AMENDMENT	APPROVAL	DATE

Scale

SCALE: A1 1:500, A3 1:1000

Design Agent

R.D. Gossip Pty Ltd
Consulting Engineers
Unit 120, 12 Provan Street
Canberra ACT 2612
Ph: 02 4251 4100

Client

Project Officer: Kencho Choden
Project Number: 30490

ACT Government

Project

DELIVERING ANRAM

Date: 23/09/21

Drawing Title

CORIN ROAD - SITE 9
TRAFFIC CONTROL DEVICE PLAN
- SHEET 13 OF 61

Org. No. RG 20110
Sheet RTC913
Revision 0

NOTES

THE FOLLOWING SPECIFICATIONS / STD. DRG'S ARE TO BE USED FOR THIS CONTRACT:

SPECIFICATION:
CURRENT EDITION OF ACT GOVERNMENT STANDARD SPECIFICATION FOR URBAN INFRASTRUCTURE WORKS.

ACT GOVERNMENT STD. DRGS:
CURRENT EDITION OF DESIGN STANDARDS FOR URBAN INFRASTRUCTURE - STANDARD DRAWINGS.

GENERAL NOTES:
ALL PAVEMENT MARKINGS AND SIGN POSTING ARE TO BE IN ACCORDANCE WITH AUSTRALIAN STANDARD AS1742 EXCEPT WHERE MODIFIED BY ACT DEPARTMENT OF URBAN SERVICES 'DESIGN STANDARDS FOR URBAN INFRASTRUCTURE - STANDARD DRAWINGS'.

ALL SIGNAGE INSTALLED ON ELP'S ARE TO BE POSITIONED TO AVOID COVERING THE ELP ASSET NUMBER.

ALL SIGN BLADES ARE TO BE ERECTED AT A HEIGHT TO UNDERSIDE OF BLADE THAT CONFORMS WITH AS 1742.2 (2.0m MIN. GENERALLY, 2.5m MIN. IF OVERHANGING FOOTPATH OR IN PEDESTRIAN AREAS). EXISTING POSTS MAY BE USED IF PRACTICABLE OR SHALL BE EXTENDED OR REPLACED IF NOT.

ALL LINES TO BE ERADICATED SHALL BE REMOVED BY GRIT, SHOT OR WATER BLASTING OR OTHER APPROVED METHOD. BLACKING OUT OF LINES WITH DEGADUR OR OTHER COATINGS IS NOT PERMISSABLE. THE CONTRACTOR SHALL REMOVE/PREPARE INCOMPATIBLE OR LOOSE AND FLAKING PAVEMENT MARKING MATERIALS PRIOR TO APPLICATION OF NEW PAVEMENT MARKINGS.

EXISTING RPPM'S TO BE REMOVED ARE NOT SHOWN FOR CLARITY. THE CONTRACTOR SHALL REMOVE AND MAKE GOOD ALL REDUNDANT RPPM'S. AS DIRECTED ON SITE BY THE SUPERINTENDENT REPLACE ALL MISSING OR DAMAGED RPPM'S ON ALL LINETYPES

AUDIO TACTILE LINE MARKING (ATLM) NOTES

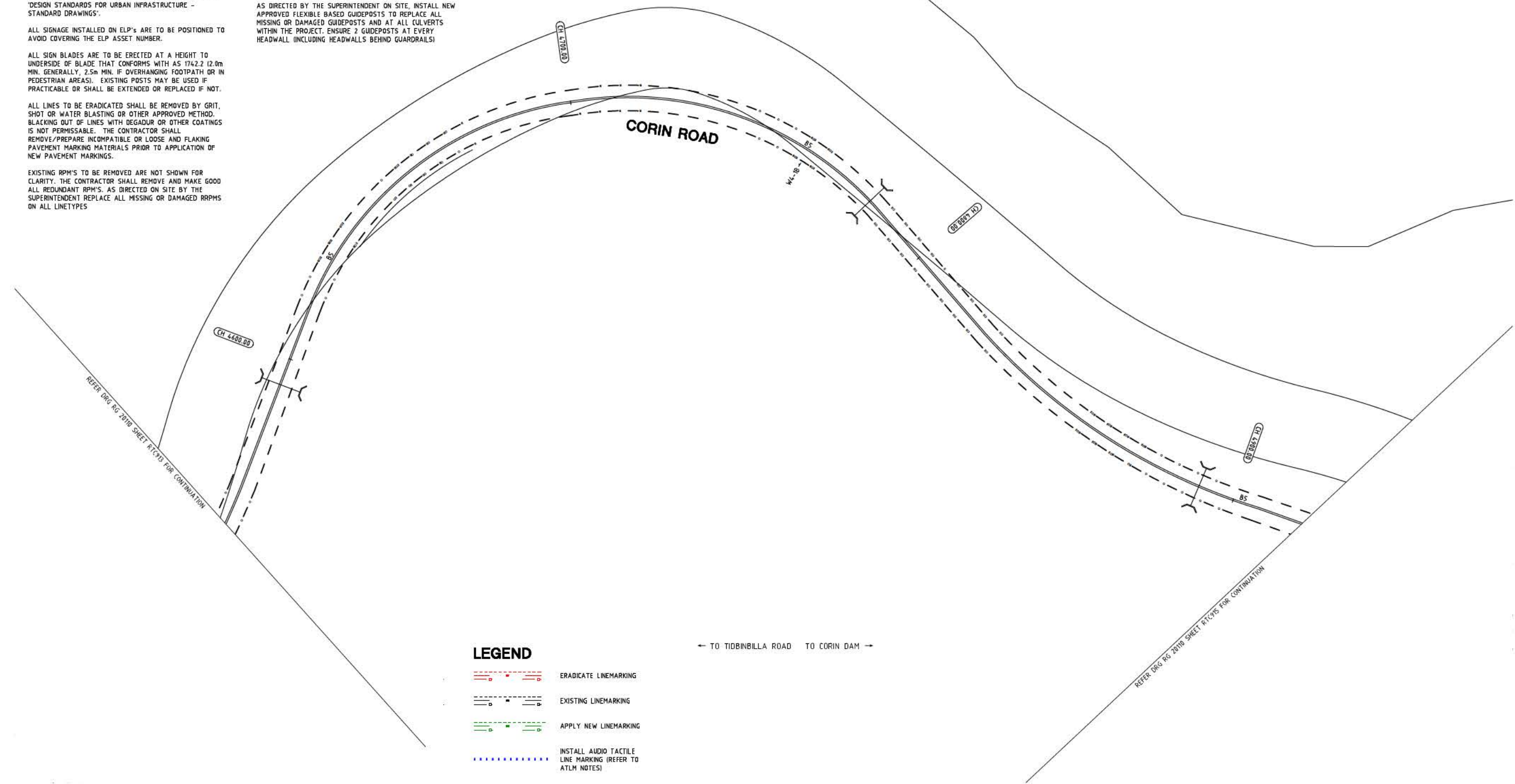
ALL AUDIO TACTILE LINE MARKING SHALL BE IN ACCORDANCE WITH NSW RTA TECHNICAL DIRECTION TTD 2020/04

ATGL - AUDIO TACTILE CENTRE LINES
INSTALL BLACK AUDIO TACTILE CENTRE LINES

GUIDEPOST NOTES

AS DIRECTED BY THE SUPERINTENDENT ON SITE, INSTALL NEW APPROVED FLEXIBLE BASED GUIDEPOSTS TO REPLACE ALL MISSING OR DAMAGED GUIDEPOSTS AND AT ALL CULVERTS WITHIN THE PROJECT. ENSURE 2 GUIDEPOSTS AT EVERY HEADWALL (INCLUDING HEADWALLS BEHIND GUARDRAILS)

WORK AS EXECUTED	DESIGN AGENT	OFFICE OF A.C.T.
DRAWING AMENDED IN ACCORDANCE WITH ADVICE FROM	RECOMMENDED FOR AUTHORIZATION	AUTHORISED PURSUANT TO PART V of Road Transport Safety and Traffic Management ACT 1999
DATE:	R.D. GOSSIP P/L	AUTHORISING SIGNATURE
CONSULTANT	DRAWING NAME	DATE:
NAME	DELIVERING ANRAM	DOCUMENT NUMBER
SIGNATURE	CORIN RD	
DATE:	SCALE:	
	1:500	



LEGEND

	ERADICATE LINEMARKING
	EXISTING LINEMARKING
	APPLY NEW LINEMARKING
	INSTALL AUDIO TACTILE LINE MARKING (REFER TO ATLM NOTES)

← TO TIDBINBILLA ROAD TO CORIN DAM →

SIGN SCHEDULE				AMENDMENTS			Scale	Design Agent	Client	Project	Drawing Title	
DESCRIPTION	HAND	SIZE	NO. OF.	AMENDMENT	APPROVAL	DATE	0m 10m 20m 30m 40m	 R.D. Gossip Pty Ltd Consulting Engineers Unit 120, 12 Provan Street Canberra ACT 2612 Ph: 02 4521 4310	 ACT Government	DELIVERING ANRAM Date: 23/09/21	CORIN ROAD - SITE 9 TRAFFIC CONTROL DEVICE PLAN - SHEET 14 OF 61 Drg. No. RG 20110 Sheet RTC914 Revision 0	
SIGNS TO BE ERECTED	-	-	-				SCALE: A1 1:500, A3 1:1000					Designed by
SIGNS TO BE REMOVED	-	-	-					Drawn by				
								Checked by				
								Approved by				
DRAWING STAGE - LATEST DATE INDICATES DRAWING STATUS												
Conceptual Sketch: 02/03/21				Final Sketch Plan: --/--/--			Final Design: 23/09/21					
For tendering purposes only: --/--/--				Issued for construction: --/--/--			W.A.E.: --/--/--					

NOTES

THE FOLLOWING SPECIFICATIONS / STD. DRG'S ARE TO BE USED FOR THIS CONTRACT.

SPECIFICATION:
CURRENT EDITION OF ACT GOVERNMENT STANDARD SPECIFICATION FOR URBAN INFRASTRUCTURE WORKS.

ACT GOVERNMENT STD. DRGS.
CURRENT EDITION OF DESIGN STANDARDS FOR URBAN INFRASTRUCTURE - STANDARD DRAWINGS.

GENERAL NOTES:
ALL PAVEMENT MARKINGS AND SIGN POSTING ARE TO BE IN ACCORDANCE WITH AUSTRALIAN STANDARD AS1742 EXCEPT WHERE MODIFIED BY ACT DEPARTMENT OF URBAN SERVICES 'DESIGN STANDARDS FOR URBAN INFRASTRUCTURE - STANDARD DRAWINGS'.

ALL SIGNAGE INSTALLED ON ELP'S ARE TO BE POSITIONED TO AVOID COVERING THE ELP ASSET NUMBER.

ALL SIGN BLADES ARE TO BE ERECTED AT A HEIGHT TO UNDERSIDE OF BLADE THAT CONFORMS WITH AS 1742.2 (2.0m MIN. GENERALLY, 2.5m MIN. IF OVERHANGING FOOTPATH OR IN PEDESTRIAN AREAS). EXISTING POSTS MAY BE USED IF PRACTICABLE OR SHALL BE EXTENDED OR REPLACED IF NOT.

ALL LINES TO BE ERADICATED SHALL BE REMOVED BY GRIT, SHOT OR WATER BLASTING OR OTHER APPROVED METHOD. BLACKING OUT OF LINES WITH DEGADUR OR OTHER COATINGS IS NOT PERMISSIBLE. THE CONTRACTOR SHALL REMOVE/PREPARE INCOMPATIBLE OR LOOSE AND FLAKING PAVEMENT MARKING MATERIALS PRIOR TO APPLICATION OF NEW PAVEMENT MARKINGS.

EXISTING RPM'S TO BE REMOVED ARE NOT SHOWN FOR CLARITY. THE CONTRACTOR SHALL REMOVE AND MAKE GOOD ALL REDUNDANT RPM'S. AS DIRECTED ON SITE BY THE SUPERINTENDENT REPLACE ALL MISSING OR DAMAGED RPPMS ON ALL LINETYPES

AUDIO TACTILE LINE MARKING (ATLM) NOTES

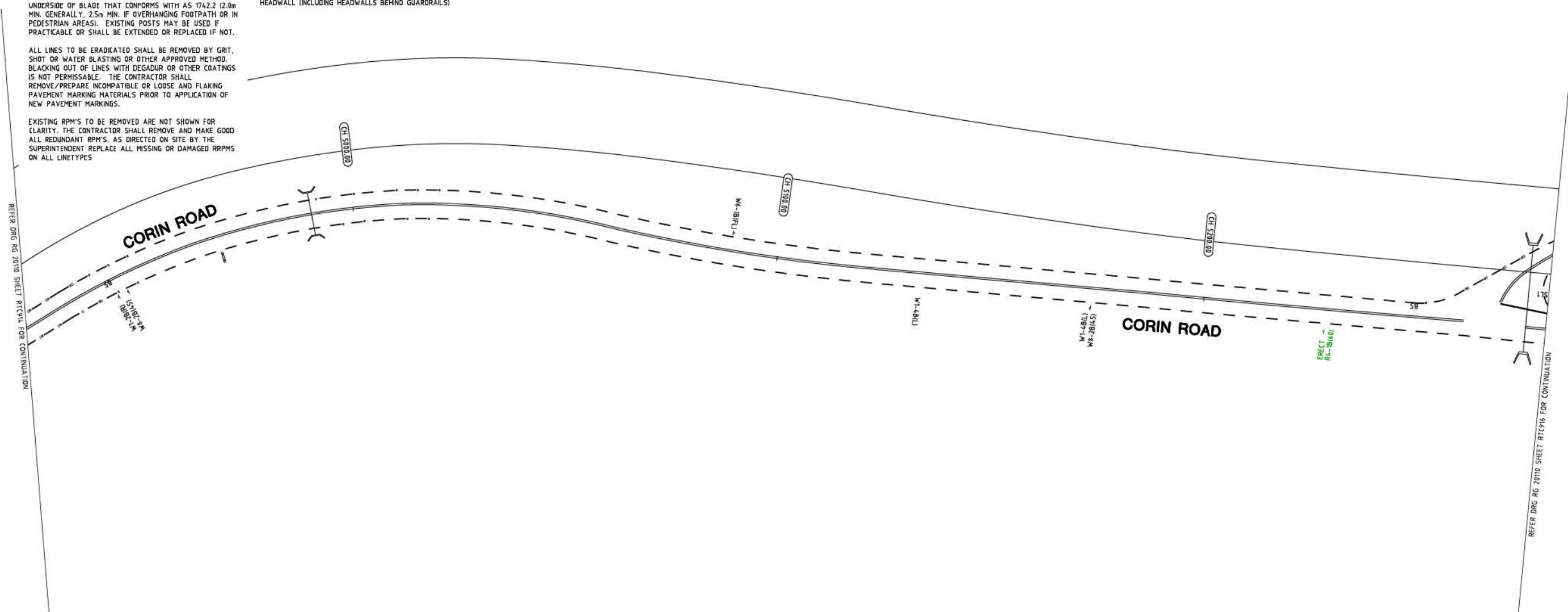
ALL AUDIO TACTILE LINE MARKING SHALL BE IN ACCORDANCE WITH NSW RTA TECHNICAL DIRECTION TTD 2020/04

ATCL - AUDIO TACTILE CENTRE LINES
INSTALL BLACK AUDIO TACTILE CENTRE LINES

GUIDEPOST NOTES

AS DIRECTED BY THE SUPERINTENDENT ON SITE, INSTALL NEW APPROVED FLEXIBLE BASED GUIDEPOSTS TO REPLACE ALL MISSING OR DAMAGED GUIDEPOSTS AND AT ALL CULVERTS WITHIN THE PROJECT. ENSURE 2 GUIDEPOSTS AT EVERY HEADWALL (INCLUDING HEADWALLS BEHIND GUARDRAILS)

WORK AS EXECUTED	DESIGN AGENT	OFFICE OF A.C.T.
DRAWING AMENDED IN ACCORDANCE WITH ADVISE FROM	RECOMMENDED FOR AUTHORIZATION	AUTHORISED PURSUANT TO PART V of Road Transport (Safety and Traffic Management) ACT 1999
DATE:	R.D. GOSSIP P/L	AUTHORISING SIGNATURE
CONSULTANT	DRAWING NAME	DATE:
NAME	DELIVERING ANRAM	DOCUMENT NUMBER
SIGNATURE	CORIN RD	
DATE:	SCALE:	
	1:500	



← TO TIBBINBILLA ROAD TO CORIN DAM →

LEGEND

- ERADICATE LINEMARKING
- EXISTING LINEMARKING
- APPLY NEW LINEMARKING
- INSTALL AUDIO TACTILE LINE MARKING (REFER TO ATLM NOTES)

SIGN SCHEDULE			
DESCRIPTION	HAND	SIZE	NO. OF.
SIGNS TO BE ERECTED			
R4-1 SPEED RESTRICTION (60)	-	B	1
SIGNS TO BE REMOVED			
-	-	-	-

AMENDMENTS		
AMENDMENT	APPROVAL	DATE
DRAWING STAGE - LATEST DATE INDICATES DRAWING STATUS		
Conceptual Sketch: 02/03/21	Final Sketch Plan: --/--/--	Final Design: 23/09/21
For tendering purposes only: --/--/--	Issued for construction: --/--/--	W.A.E.: --/--/--

Scale

SCALE: A1 1:500, A3 1:1000

Design Agent





R.D. Gossip Pty Ltd
Consulting Engineers
Unit 120, 12 Provan Street
Copehill ACT 2612
Ph: 02 4520 4310

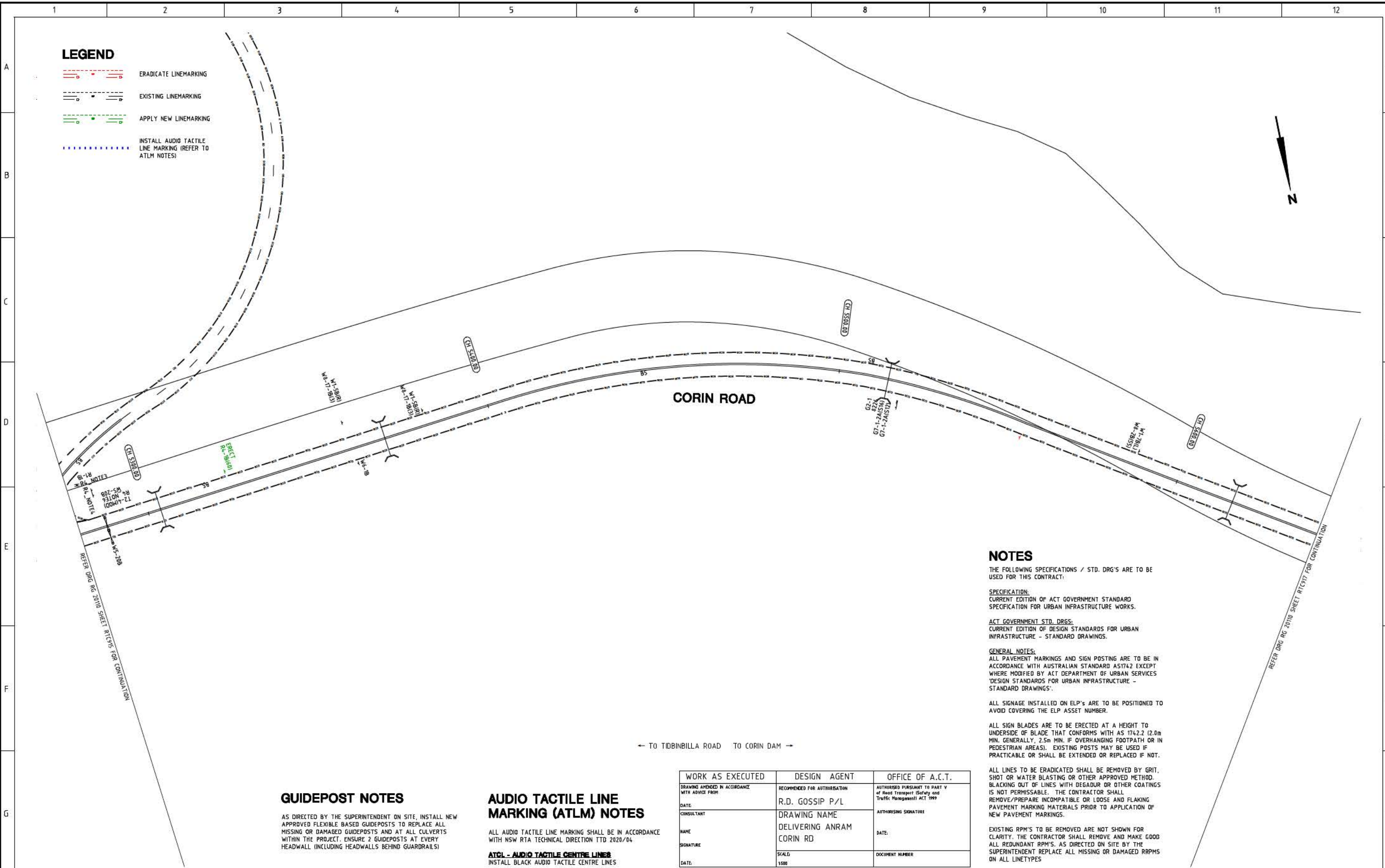
Client

Project Officer: Kancho Choden
Project Number: 30490

Project	Drawing Title
DELIVERING ANRAM	CORIN ROAD - SITE 9 TRAFFIC CONTROL DEVICE PLAN - SHEET 15 OF 61
Date: 23/09/21	Drg. No. RG 20110 Sheet RTC915 Revision 0

LEGEND

-  ERADICATE LINEMARKING
-  EXISTING LINEMARKING
-  APPLY NEW LINEMARKING
-  INSTALL AUDIO TACTILE LINE MARKING (REFER TO ATLM NOTES)



NOTES

THE FOLLOWING SPECIFICATIONS / STD. DRG'S ARE TO BE USED FOR THIS CONTRACT:

SPECIFICATION:
CURRENT EDITION OF ACT GOVERNMENT STANDARD SPECIFICATION FOR URBAN INFRASTRUCTURE WORKS.

ACT GOVERNMENT STD. DRGS:
CURRENT EDITION OF DESIGN STANDARDS FOR URBAN INFRASTRUCTURE - STANDARD DRAWINGS.

GENERAL NOTES:
ALL PAVEMENT MARKINGS AND SIGN POSTING ARE TO BE IN ACCORDANCE WITH AUSTRALIAN STANDARD AS1742 EXCEPT WHERE MODIFIED BY ACT DEPARTMENT OF URBAN SERVICES DESIGN STANDARDS FOR URBAN INFRASTRUCTURE - STANDARD DRAWINGS.

ALL SIGNAGE INSTALLED ON ELP'S ARE TO BE POSITIONED TO AVOID COVERING THE ELP ASSET NUMBER.

ALL SIGN BLADES ARE TO BE ERECTED AT A HEIGHT TO UNDERSIDE OF BLADE THAT CONFORMS WITH AS 1742.2 (2.0m MIN. GENERALLY, 2.5m MIN. IF OVERHANGING FOOTPATH OR IN PEDESTRIAN AREAS). EXISTING POSTS MAY BE USED IF PRACTICABLE OR SHALL BE EXTENDED OR REPLACED IF NOT.

ALL LINES TO BE ERADICATED SHALL BE REMOVED BY GRIT, SHOT OR WATER BLASTING OR OTHER APPROVED METHOD. BLACKING OUT OF LINES WITH DEGADUR OR OTHER COATINGS IS NOT PERMISSIBLE. THE CONTRACTOR SHALL REMOVE/PREPARE INCOMPATIBLE OR LOOSE AND FLAKING PAVEMENT MARKING MATERIALS PRIOR TO APPLICATION OF NEW PAVEMENT MARKINGS.

EXISTING RPM'S TO BE REMOVED ARE NOT SHOWN FOR CLARITY. THE CONTRACTOR SHALL REMOVE AND MAKE GOOD ALL REDUNDANT RPM'S, AS DIRECTED ON SITE BY THE SUPERINTENDENT REPLACE ALL MISSING OR DAMAGED RRPM'S ON ALL LINTYPES

GUIDEPOST NOTES

AS DIRECTED BY THE SUPERINTENDENT ON SITE, INSTALL NEW APPROVED FLEXIBLE BASED GUIDEPOSTS TO REPLACE ALL MISSING OR DAMAGED GUIDEPOSTS AND AT ALL CULVERTS WITHIN THE PROJECT. ENSURE 2 GUIDEPOSTS AT EVERY HEADWALL (INCLUDING HEADWALLS BEHIND GUARDRAILS)

AUDIO TACTILE LINE MARKING (ATLM) NOTES

ALL AUDIO TACTILE LINE MARKING SHALL BE IN ACCORDANCE WITH NSW RTA TECHNICAL DIRECTION TTD 2020/04

ATCL - AUDIO TACTILE CENTRE LINES
INSTALL BLACK AUDIO TACTILE CENTRE LINES

← TO TIDBINBILLA ROAD TO CORIN DAM →

WORK AS EXECUTED	DESIGN AGENT	OFFICE OF A.C.T.
DRAWING AMENDED IN ACCORDANCE WITH ADVICE FROM:	RECOMMENDED FOR AUTHORIZATION	AUTHORISED PURSUANT TO PART V of Road Transport (Safety and Traffic Management) ACT 1999
DATE:	R.D. GOSSIP P/L	
CONSULTANT:	DRAWING NAME	AUTHORISING SIGNATURE
NAME:	DELIVERING ANRAM	DATE:
SIGNATURE:	CORIN RD	DOCUMENT NUMBER:
DATE:	SCALE:	
	1:500	

SIGN SCHEDULE			
DESCRIPTION	HAND	SIZE	NO. OF.
SIGNS TO BE ERECTED			
R4-1 SPEED RESTRICTION (60)	-	B	1
SIGNS TO BE REMOVED			
-	-	-	-

AMENDMENTS		
AMENDMENT	APPROVAL	DATE
DRAWING STAGE - LATEST DATE INDICATES DRAWING STATUS		
Conceptual Sketch: 02/03/21	Final Sketch Plan: --/--/--	Final Design: 23/09/21
For tendering purposes only: --/--/--	Issued for construction: --/--/--	W.A.E.: --/--/--

Scale

SCALE: A1 1:500, A3 1:1000

Design Agent



R.D. Gossip Pty Ltd
Consulting Engineers
Unit 120, 12 Prawn Street
Copehill ACT 2612
Ph: 02 4520 4310

Designed by:

Drawn by:

Checked by:

Approved by:

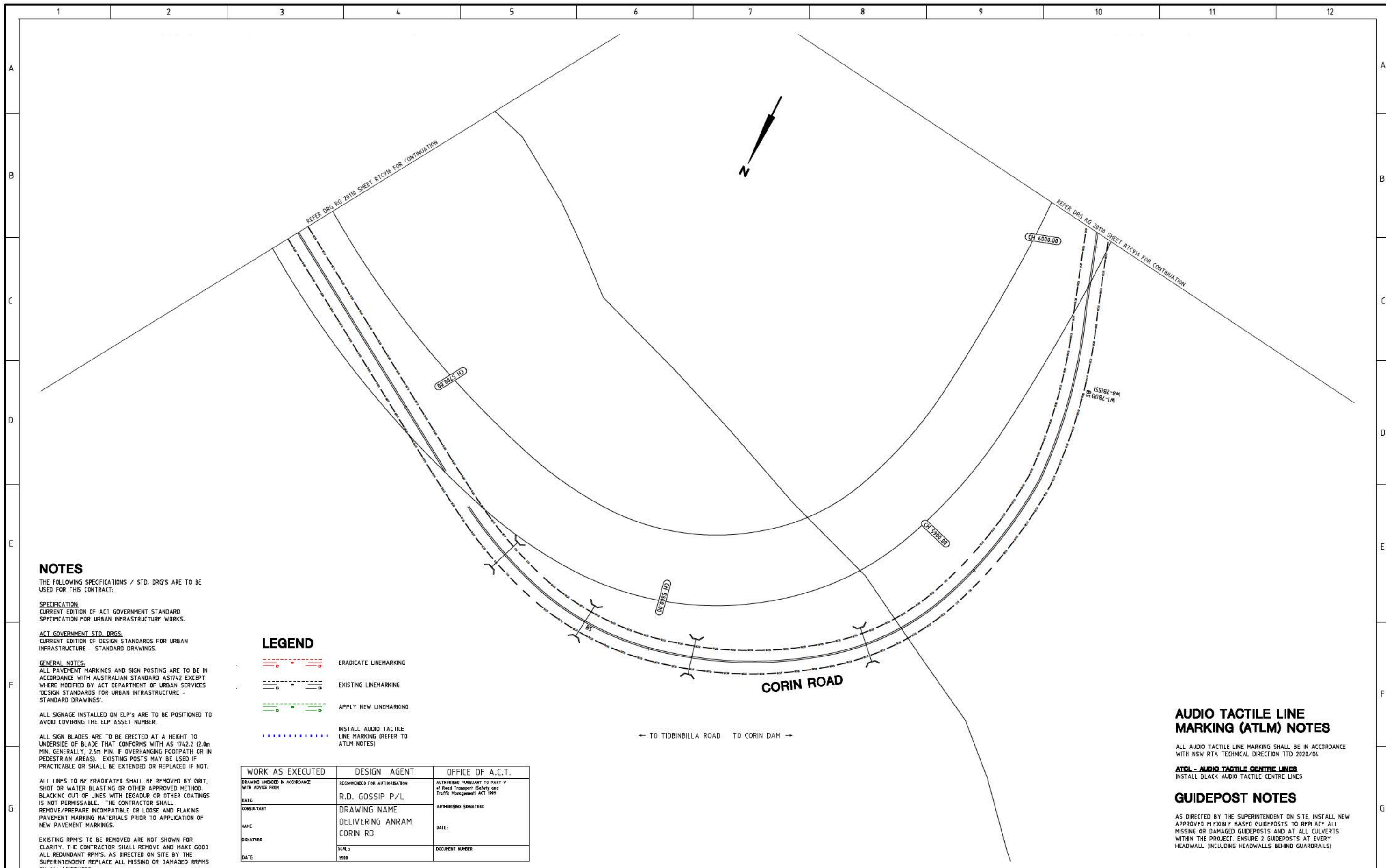
Client

Project Officer: Kencho Choden
Project Number: 30490



ACT Government

Project	Drawing Title
DELIVERING ANRAM	CORIN ROAD - SITE 9 TRAFFIC CONTROL DEVICE PLAN - SHEET 16 OF 61
Date: 23/09/21	Drg. No. RG 20110 Sheet RTC916 Revision 0



NOTES

THE FOLLOWING SPECIFICATIONS / STD. DRG'S ARE TO BE USED FOR THIS CONTRACT:

SPECIFICATION:
CURRENT EDITION OF ACT GOVERNMENT STANDARD SPECIFICATION FOR URBAN INFRASTRUCTURE WORKS.

ACT GOVERNMENT STD. DRGS:
CURRENT EDITION OF DESIGN STANDARDS FOR URBAN INFRASTRUCTURE - STANDARD DRAWINGS.

GENERAL NOTES:
ALL PAVEMENT MARKINGS AND SIGN POSTING ARE TO BE IN ACCORDANCE WITH AUSTRALIAN STANDARD AS1742 EXCEPT WHERE MODIFIED BY ACT DEPARTMENT OF URBAN SERVICES 'DESIGN STANDARDS FOR URBAN INFRASTRUCTURE - STANDARD DRAWINGS'.

ALL SIGNAGE INSTALLED ON ELP'S ARE TO BE POSITIONED TO AVOID COVERING THE ELP ASSET NUMBER.

ALL SIGN BLADES ARE TO BE ERECTED AT A HEIGHT TO UNDERSIDE OF BLADE THAT CONFORMS WITH AS 1742.2 (2.0m MIN. GENERALLY, 2.5m MIN. IF OVERHANGING FOOTPATH OR IN PEDESTRIAN AREAS). EXISTING POSTS MAY BE USED IF PRACTICABLE OR SHALL BE EXTENDED OR REPLACED IF NOT.

ALL LINES TO BE ERADICATED SHALL BE REMOVED BY GRIT, SHOT OR WATER BLASTING OR OTHER APPROVED METHOD. BLACKING OUT OF LINES WITH DEGADUR OR OTHER COATINGS IS NOT PERMISSIBLE. THE CONTRACTOR SHALL REMOVE/PREPARE INCOMPATIBLE OR LOOSE AND FLAKING PAVEMENT MARKING MATERIALS PRIOR TO APPLICATION OF NEW PAVEMENT MARKINGS.

EXISTING RPM'S TO BE REMOVED ARE NOT SHOWN FOR CLARITY. THE CONTRACTOR SHALL REMOVE AND MAKE GOOD ALL REDUNDANT RPM'S. AS DIRECTED ON SITE BY THE SUPERINTENDENT REPLACE ALL MISSING OR DAMAGED RRPM'S ON ALL LINETYPES

LEGEND

- ERADICATE LINEMARKING
- EXISTING LINEMARKING
- APPLY NEW LINEMARKING
- INSTALL AUDIO TACTILE LINE MARKING (REFER TO ATLM NOTES)

WORK AS EXECUTED	DESIGN AGENT	OFFICE OF A.C.T.
DRAWING AMENDED IN ACCORDANCE WITH ADVICE FROM:	RECOMMENDED FOR AUTHORIZATION:	AUTHORISED PURSUANT TO PART V of Road Transport (Safety and Traffic Management) ACT 1999
DATE:	R.D. GOSSIP P/L	
CONSULTANT:	DRAWING NAME:	AUTHORISING SIGNATURE:
NAME:	DELIVERING ANRAM	DATE:
SIGNATURE:	CORIN RD	DOCUMENT NUMBER:
DATE:	SCALE:	
	1:500	

AUDIO TACTILE LINE MARKING (ATLM) NOTES

ALL AUDIO TACTILE LINE MARKING SHALL BE IN ACCORDANCE WITH NSW RTA TECHNICAL DIRECTION TTD 2020/04

ATCL - AUDIO TACTILE CENTRE LINES
INSTALL BLACK AUDIO TACTILE CENTRE LINES

GUIDEPOST NOTES

AS DIRECTED BY THE SUPERINTENDENT ON SITE, INSTALL NEW APPROVED FLEXIBLE BASED GUIDEPOSTS TO REPLACE ALL MISSING OR DAMAGED GUIDEPOSTS AND AT ALL CULVERTS WITHIN THE PROJECT. ENSURE 2 GUIDEPOSTS AT EVERY HEADWALL (INCLUDING HEADWALLS BEHIND GUARDRAILS)

SIGN SCHEDULE				AMENDMENTS			Scale		Design Agent		Client		Project		Drawing Title	
DESCRIPTION				AMENDMENT			0m 10m 20m 30m 40m		R.D. Gossip Pty Ltd Consulting Engineers Unit 120, 12 Provan Street Canberra, ACT 2612 Ph: 02 4520 4310		Project Officer: Kencho Choden Project Number: 30490		DELIVERING ANRAM		CORIN ROAD - SITE 9 TRAFFIC CONTROL DEVICE PLAN - SHEET 17 OF 61	
SIGN SCHEDULE				APPROVAL			SCALE: A1 1:500, A3 1:1000		 Designed by: [] Drawn by: [] Checked by: [] Approved by: []		 ACT Government		Date: 23/09/21		Drg. No. RG 20110 Sheet RTC917 Revision 0	
SIGN SCHEDULE				DATE												
SIGN SCHEDULE				DRAWING STAGE - LATEST DATE INDICATES DRAWING STATUS												
SIGN SCHEDULE				Conceptual Sketch: 02/03/21												
SIGN SCHEDULE				Final Sketch Plan: --/--/--												
SIGN SCHEDULE				For tendering purposes only: --/--/--												
SIGN SCHEDULE				Issued for construction: --/--/--												
SIGN SCHEDULE				W.A.E.: --/--/--												

NOTES

THE FOLLOWING SPECIFICATIONS / STD. DRG'S ARE TO BE USED FOR THIS CONTRACT:

SPECIFICATION:
CURRENT EDITION OF ACT GOVERNMENT STANDARD SPECIFICATION FOR URBAN INFRASTRUCTURE WORKS.

ACT GOVERNMENT STD. DRGS:
CURRENT EDITION OF DESIGN STANDARDS FOR URBAN INFRASTRUCTURE - STANDARD DRAWINGS.

GENERAL NOTES:
ALL PAVEMENT MARKINGS AND SIGN POSTING ARE TO BE IN ACCORDANCE WITH AUSTRALIAN STANDARD AS1742 EXCEPT WHERE MODIFIED BY ACT DEPARTMENT OF URBAN SERVICES 'DESIGN STANDARDS FOR URBAN INFRASTRUCTURE - STANDARD DRAWINGS'.

ALL SIGNAGE INSTALLED ON ELP'S ARE TO BE POSITIONED TO AVOID COVERING THE ELP ASSET NUMBER.

ALL SIGN BLADES ARE TO BE ERECTED AT A HEIGHT TO UNDERSIDE OF BLADE THAT CONFORMS WITH AS 1742.2 (2.0m MIN. GENERALLY, 2.5m MIN. IF OVERHANGING FOOTPATH OR IN PEDESTRIAN AREAS). EXISTING POSTS MAY BE USED IF PRACTICABLE OR SHALL BE EXTENDED OR REPLACED IF NOT.

ALL LINES TO BE ERADICATED SHALL BE REMOVED BY GRIT, SHOT OR WATER BLASTING OR OTHER APPROVED METHOD. BLACKING OUT OF LINES WITH DEGADUR OR OTHER COATINGS IS NOT PERMISSIBLE. THE CONTRACTOR SHALL REMOVE/PREPARE INCOMPATIBLE OR LOOSE AND FLAKING PAVEMENT MARKING MATERIALS PRIOR TO APPLICATION OF NEW PAVEMENT MARKINGS.

EXISTING RPM'S TO BE REMOVED ARE NOT SHOWN FOR CLARITY. THE CONTRACTOR SHALL REMOVE AND MAKE GOOD ALL REDUNDANT RPM'S. AS DIRECTED ON SITE BY THE SUPERINTENDENT REPLACE ALL MISSING OR DAMAGED RRPMS ON ALL LINETYPES

AUDIO TACTILE LINE MARKING (ATLM) NOTES





ALL AUDIO TACTILE LINE MARKING SHALL BE IN ACCORDANCE WITH NSW RTA TECHNICAL DIRECTION TTD 2020/04

ATOL - AUDIO TACTILE CENTRE LINES
INSTALL BLACK AUDIO TACTILE CENTRE LINES

GUIDEPOST NOTES

AS DIRECTED BY THE SUPERINTENDENT ON SITE, INSTALL NEW APPROVED FLEXIBLE BASED GUIDEPOSTS TO REPLACE ALL MISSING OR DAMAGED GUIDEPOSTS AND AT ALL CULVERTS WITHIN THE PROJECT. ENSURE 2 GUIDEPOSTS AT EVERY HEADWALL (INCLUDING HEADWALLS BEHIND GUARDRAILS)

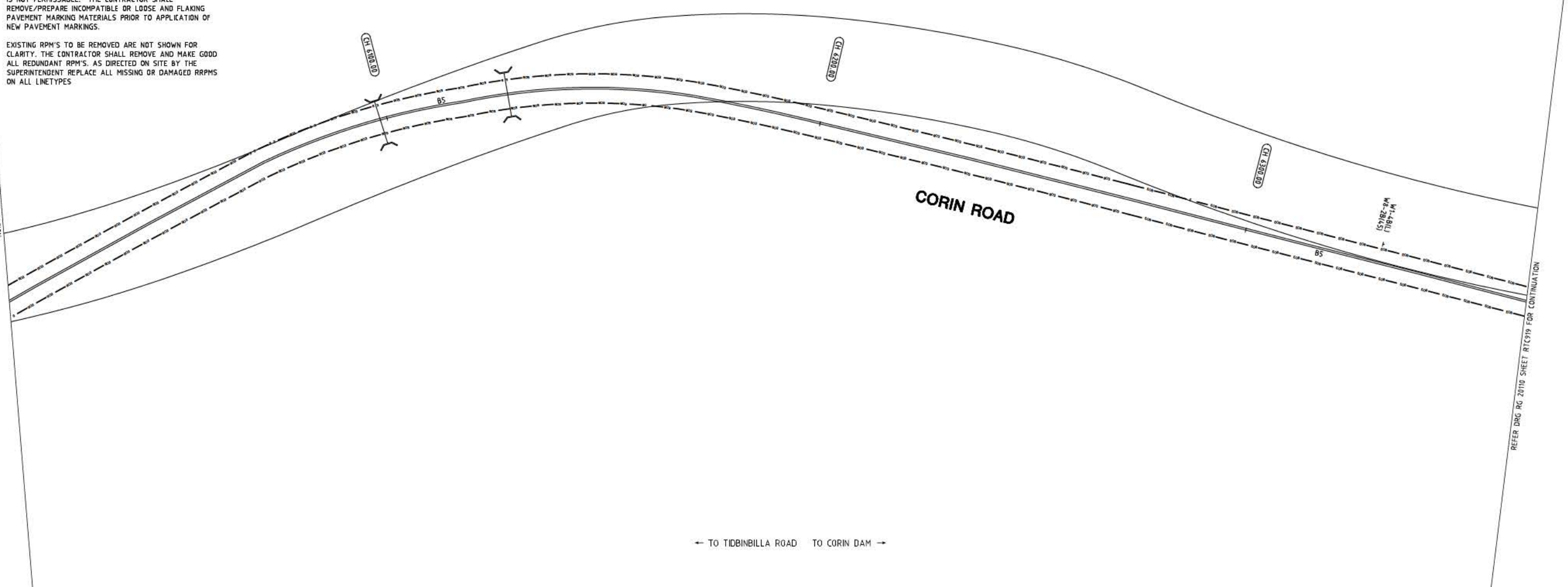
LEGEND

-  ERADICATE LINEMARKING
-  EXISTING LINEMARKING
-  APPLY NEW LINEMARKING
-  INSTALL AUDIO TACTILE LINE MARKING (REFER TO ATLM NOTES)



REFER DRG. RG 2010 SHEET RTC917 FOR CONTINUATION

REFER DRG. RG 2010 SHEET RTC919 FOR CONTINUATION



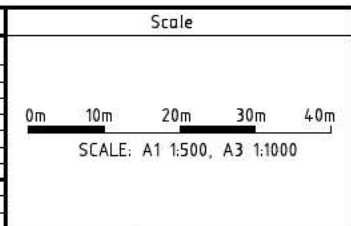
WORK AS EXECUTED	DESIGN AGENT	OFFICE OF A.C.T.
DRAWING AMENDED IN ACCORDANCE WITH ADVICE FROM:	RECOMMENDED FOR AUTHORIZATION	AUTHORISED PURSUANT TO PART V of Road Transport (Safety and Traffic Management) ACT 1999
DATE:	R.D. GOSSIP P/L	
CONSULTANT:	DRAWING NAME	AUTHORISING SIGNATURE:
NAME:	DELIVERING ANRAM	DATE:
SIGNATURE:	CORIN RD	DOCUMENT NUMBER:
DATE:	SCALE:	
	1:500	

← TO TIDBINBILLA ROAD TO CORIN DAM →

SIGN SCHEDULE			
DESCRIPTION	HAND	SIZE	NO. OF.
SIGNS TO BE ERECTED			
-	-	-	-
SIGNS TO BE REMOVED			
-	-	-	-

AMENDMENTS		
AMENDMENT	APPROVAL	DATE

DRAWING STAGE - LATEST DATE INDICATES DRAWING STATUS		
Conceptual Sketch: 02/03/21	Final Sketch Plan: --/--/--	Final Design: 23/09/21
For tendering purposes only: --/--/--	Issued for construction: --/--/--	W.A.E.: --/--/--



Design Agent



R.D. Gossip Pty Ltd
Consulting Engineers
Unit 120, 12 Prawn Street
Copehill, ACT 2612
Ph: 02 4521 4310

Designed by:

Drawn by:

Checked by:

Approved by:

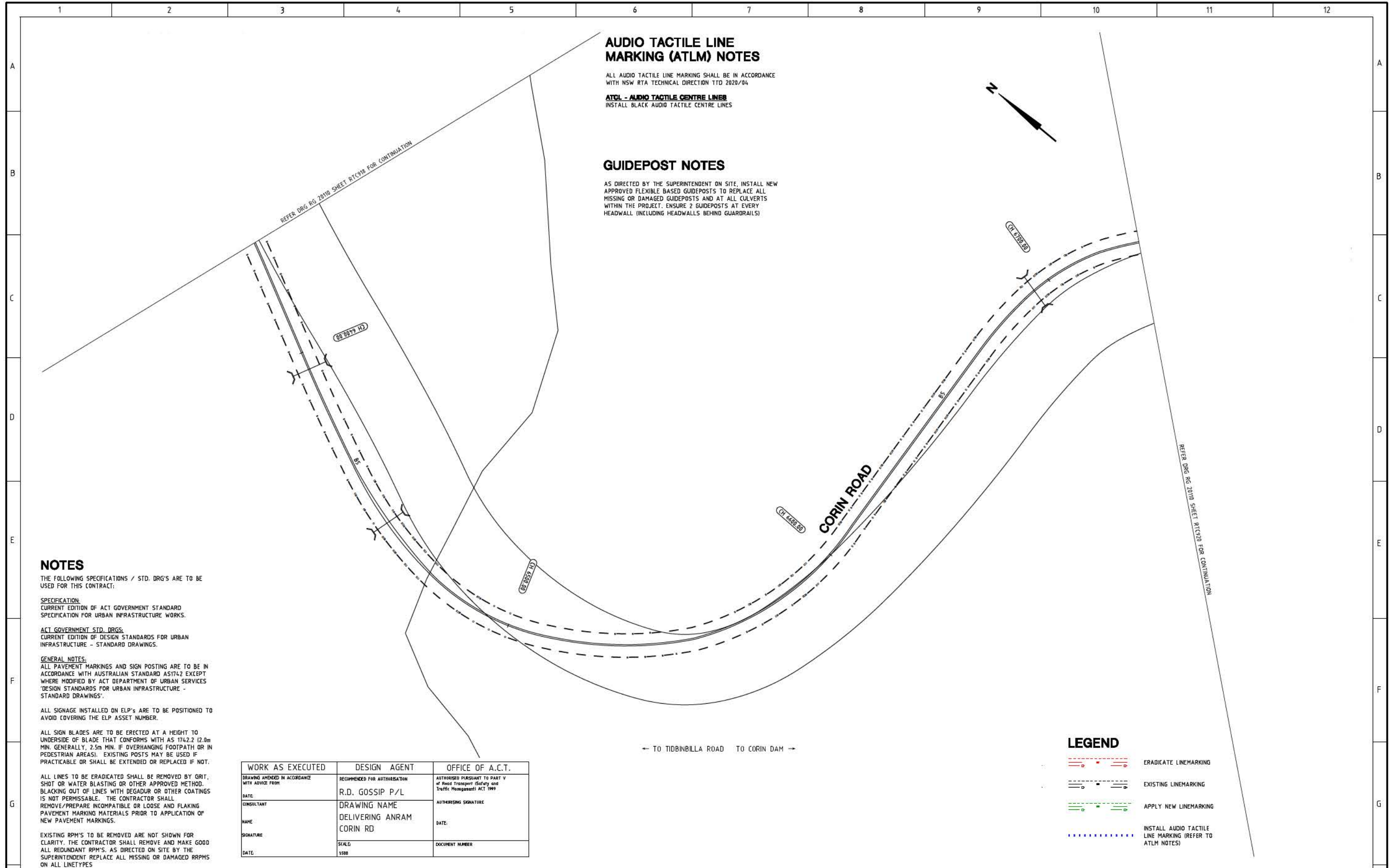
Client

Project Officer: Kencho Choden
Project Number: 30490



ACT Government

Project	Drawing Title
DELIVERING ANRAM	CORIN ROAD - SITE 9 TRAFFIC CONTROL DEVICE PLAN - SHEET 18 OF 61
Date: 23/09/21	Dwg. No.: RG 20110 Sheet: RTC918 Revision: 0



AUDIO TACTILE LINE MARKING (ATLM) NOTES

ALL AUDIO TACTILE LINE MARKING SHALL BE IN ACCORDANCE WITH NSW RTA TECHNICAL DIRECTION TTD 2020/04
ATCL - AUDIO TACTILE CENTRE LINES
 INSTALL BLACK AUDIO TACTILE CENTRE LINES

GUIDEPOST NOTES

AS DIRECTED BY THE SUPERINTENDENT ON SITE, INSTALL NEW APPROVED FLEXIBLE BASED GUIDEPOSTS TO REPLACE ALL MISSING OR DAMAGED GUIDEPOSTS AND AT ALL CULVERTS WITHIN THE PROJECT. ENSURE 2 GUIDEPOSTS AT EVERY HEADWALL (INCLUDING HEADWALLS BEHIND GUARDRAILS)

NOTES

THE FOLLOWING SPECIFICATIONS / STD. DRG'S ARE TO BE USED FOR THIS CONTRACT:

SPECIFICATION:
 CURRENT EDITION OF ACT GOVERNMENT STANDARD SPECIFICATION FOR URBAN INFRASTRUCTURE WORKS.

ACT GOVERNMENT STD. DRGS:
 CURRENT EDITION OF DESIGN STANDARDS FOR URBAN INFRASTRUCTURE - STANDARD DRAWINGS.

GENERAL NOTES:
 ALL PAVEMENT MARKINGS AND SIGN POSTING ARE TO BE IN ACCORDANCE WITH AUSTRALIAN STANDARD AS1742 EXCEPT WHERE MODIFIED BY ACT DEPARTMENT OF URBAN SERVICES 'DESIGN STANDARDS FOR URBAN INFRASTRUCTURE - STANDARD DRAWINGS'.

ALL SIGNAGE INSTALLED ON ELP'S ARE TO BE POSITIONED TO AVOID COVERING THE ELP ASSET NUMBER.

ALL SIGN BLADES ARE TO BE ERRECTED AT A HEIGHT TO UNDERSIDE OF BLADE THAT CONFORMS WITH AS 1742.2 (2.0m MIN. GENERALLY, 2.5m MIN. IF OVERHANGING FOOTPATH OR IN PEDESTRIAN AREAS). EXISTING POSTS MAY BE USED IF PRACTICABLE OR SHALL BE EXTENDED OR REPLACED IF NOT.

ALL LINES TO BE ERADICATED SHALL BE REMOVED BY GRIT, SHOT OR WATER BLASTING OR OTHER APPROVED METHOD. BLACKING OUT OF LINES WITH DEGADUR OR OTHER COATINGS IS NOT PERMISSIBLE. THE CONTRACTOR SHALL REMOVE/PREPARE INCOMPATIBLE OR LOOSE AND FLAKING PAVEMENT MARKING MATERIALS PRIOR TO APPLICATION OF NEW PAVEMENT MARKINGS.

EXISTING RPM'S TO BE REMOVED ARE NOT SHOWN FOR CLARITY. THE CONTRACTOR SHALL REMOVE AND MAKE GOOD ALL REDUNDANT RPM'S. AS DIRECTED ON SITE BY THE SUPERINTENDENT REPLACE ALL MISSING OR DAMAGED RRPM'S ON ALL LINETYPES

WORK AS EXECUTED	DESIGN AGENT	OFFICE OF A.C.T.
DRAWING AMENDED IN ACCORDANCE WITH ADVICE FROM:	RECOMMENDED FOR AUTHORIZATION	AUTHORISED PURSUANT TO PART V of Road Transport Safety and Traffic Management ACT 1999
DATE:	R.D. GOSSIP P/L	
CONSULTANT:	DRAWING NAME	AUTHORISING SIGNATURE
NAME:	DELIVERING ANRAM	DATE:
SIGNATURE:	CORIN RD	DOCUMENT NUMBER
DATE:	SCALE	
	1:500	

LEGEND

- ERADICATE LINEMARKING
- EXISTING LINEMARKING
- APPLY NEW LINEMARKING
- INSTALL AUDIO TACTILE LINE MARKING (REFER TO ATLM NOTES)

← TO TIDBINILLA ROAD TO CORIN DAM →

SIGN SCHEDULE				AMENDMENTS			Scale 0m 10m 20m 30m 40m SCALE: A1 1:500, A3 1:1000	 R.D. Gossip Pty Ltd Consulting Engineers Unit 120, 12 Prawn Street Canberra ACT 2612 Ph: 02 4521 4310	Client Project Officer: Kencho Choden Project Number: 30490 	Project DELIVERING ANRAM	Drawing Title CORIN ROAD - SITE 9 TRAFFIC CONTROL DEVICE PLAN - SHEET 19 OF 61
DESCRIPTION	HAND	SIZE	NO. OF.	AMENDMENT	APPROVAL	DATE					
SIGN SCHEDULE				AMENDMENTS			DRAWING STAGE - LATEST DATE INDICATES DRAWING STATUS				
SIGN SCHEDULE				AMENDMENTS			Conceptual Sketch: 02/03/21 Final Sketch Plan: --/--/-- Final Design: 23/09/21 For tendering purposes only: --/--/-- Issued for construction: --/--/-- W.A.E.: --/--/--				

NOTES

THE FOLLOWING SPECIFICATIONS / STD. DRG'S ARE TO BE USED FOR THIS CONTRACT:

SPECIFICATION:
CURRENT EDITION OF ACT GOVERNMENT STANDARD SPECIFICATION FOR URBAN INFRASTRUCTURE WORKS.

ACT GOVERNMENT STD. DRGS:
CURRENT EDITION OF DESIGN STANDARDS FOR URBAN INFRASTRUCTURE - STANDARD DRAWINGS.

GENERAL NOTES:
ALL PAVEMENT MARKINGS AND SIGN POSTING ARE TO BE IN ACCORDANCE WITH AUSTRALIAN STANDARD AS1742 EXCEPT WHERE MODIFIED BY ACT DEPARTMENT OF URBAN SERVICES DESIGN STANDARDS FOR URBAN INFRASTRUCTURE - STANDARD DRAWINGS.

ALL SIGNAGE INSTALLED ON ELP'S ARE TO BE POSITIONED TO AVOID COVERING THE ELP ASSET NUMBER.

ALL SIGN BLADES ARE TO BE ERECTED AT A HEIGHT TO UNDERSIDE OF BLADE THAT CONFORMS WITH AS 1742.2 (2.0m MIN. GENERALLY, 2.5m MIN. IF OVERHANGING FOOTPATH OR IN PEDESTRIAN AREAS). EXISTING POSTS MAY BE USED IF PRACTICABLE OR SHALL BE EXTENDED OR REPLACED IF NOT.

ALL LINES TO BE ERADICATED SHALL BE REMOVED BY GRIT, SHOT OR WATER BLASTING OR OTHER APPROVED METHOD. BLACKING OUT OF LINES WITH DEGRADUR OR OTHER COATINGS IS NOT PERMISSABLE. THE CONTRACTOR SHALL REMOVE/PREPARE INCOMPATIBLE OR LOOSE AND FLAKING PAVEMENT MARKING MATERIALS PRIOR TO APPLICATION OF NEW PAVEMENT MARKINGS.

EXISTING RPM'S TO BE REMOVED ARE NOT SHOWN FOR CLARITY. THE CONTRACTOR SHALL REMOVE AND MAKE GOOD ALL REDUNDANT RPM'S. AS DIRECTED ON SITE BY THE SUPERINTENDENT REPLACE ALL MISSING OR DAMAGED RRPM'S ON ALL LINETYPES

AUDIO TACTILE LINE MARKING (ATLM) NOTES





ALL AUDIO TACTILE LINE MARKING SHALL BE IN ACCORDANCE WITH NSW RTA TECHNICAL DIRECTION TTD 2020/04

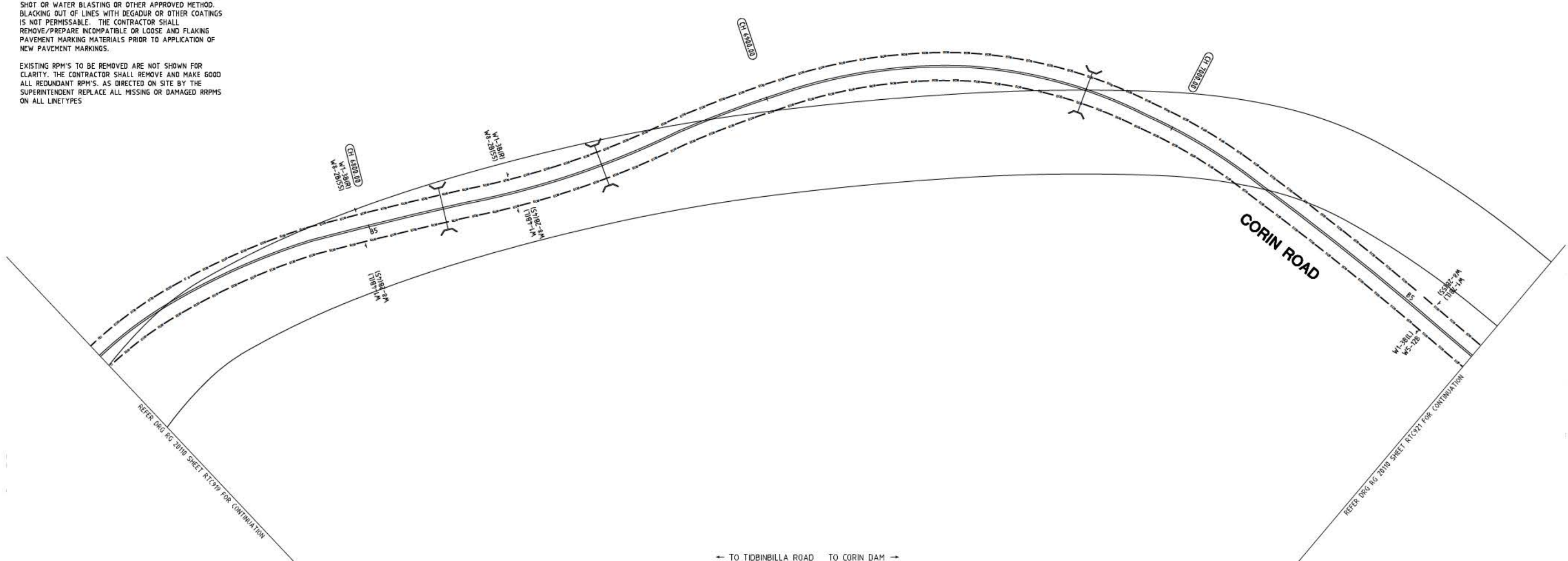
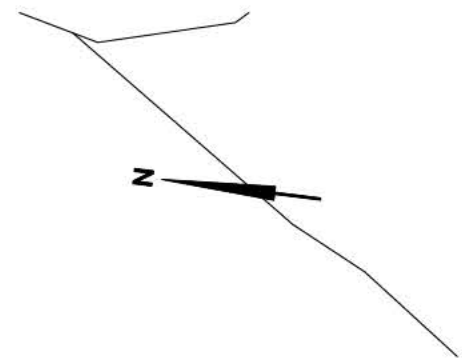
ATCL - AUDIO TACTILE CENTRE LINES
INSTALL BLACK AUDIO TACTILE CENTRE LINES

GUIDEPOST NOTES

AS DIRECTED BY THE SUPERINTENDENT ON SITE, INSTALL NEW APPROVED FLEXIBLE BASED GUIDEPOSTS TO REPLACE ALL MISSING OR DAMAGED GUIDEPOSTS AND AT ALL CULVERTS WITHIN THE PROJECT. ENSURE 2 GUIDEPOSTS AT EVERY HEADWALL (INCLUDING HEADWALLS BEHIND GUARDRAILS)

LEGEND

-  ERADICATE LINEMARKING
-  EXISTING LINEMARKING
-  APPLY NEW LINEMARKING
-  INSTALL AUDIO TACTILE LINE MARKING (REFER TO ATLM NOTES)



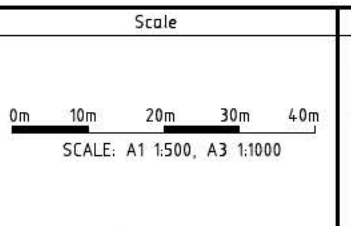
← TO TIDBINBILLA ROAD TO CORIN DAM →

WORK AS EXECUTED	DESIGN AGENT	OFFICE OF A.C.T.
DRAWING AMENDED IN ACCORDANCE WITH ADVICE FROM	RECOMMENDED FOR AUTHORIZATION	AUTHORISED PURSUANT TO PART V of Road Transport Safety and Traffic Management ACT 1999
DATE:	R.D. GOSSIP P/L	AUTHORISING SIGNATURE
CONSULTANT	DRAWING NAME	DATE:
NAME	DELIVERING ANRAM	DOCUMENT NUMBER:
SIGNATURE	CORIN RD	
DATE:	SCALE:	
	1:500	


SIGN SCHEDULE			
DESCRIPTION	HAND	SIZE	NO. OF.
SIGNS TO BE ERECTED			
-	-	-	-
SIGNS TO BE REMOVED			
-	-	-	-

AMENDMENTS		
AMENDMENT	APPROVAL	DATE

DRAWING STAGE - LATEST DATE INDICATES DRAWING STATUS		
Conceptual Sketch: 02/03/21	Final Sketch Plan: --/--/--	Final Design: 23/09/21
For tendering purposes only: --/--/--	Issued for construction: --/--/--	W.A.E.: --/--/--



Design Agent



R.D. Gossip Pty Ltd
Consulting Engineers
Unit 120, 12 Provan Street
Copehill ACT 2612
Ph: 02 4251 4310

Designed by:


Drawn by:

Checked by:

Approved by:

Client

Project Officer: Kencho Choden
Project Number: 30490



ACT Government

Project	Drawing Title
DELIVERING ANRAM	CORIN ROAD - SITE 9 TRAFFIC CONTROL DEVICE PLAN - SHEET 20 OF 61
Date: 23/09/21	Drg. No. RG 20110 Sheet RTC920 Revision 0

AUDIO TACTILE LINE MARKING (ATLM) NOTES

ALL AUDIO TACTILE LINE MARKING SHALL BE IN ACCORDANCE WITH NSW RTA TECHNICAL DIRECTION TTD 2020/04

ATCL - AUDIO TACTILE CENTRE LINES

INSTALL BLACK AUDIO TACTILE CENTRE LINES

GUIDEPOST NOTES

AS DIRECTED BY THE SUPERINTENDENT ON SITE, INSTALL NEW APPROVED FLEXIBLE BASED GUIDEPOSTS TO REPLACE ALL MISSING OR DAMAGED GUIDEPOSTS AND AT ALL CULVERTS WITHIN THE PROJECT. ENSURE 2 GUIDEPOSTS AT EVERY HEADWALL (INCLUDING HEADWALLS BEHIND GUARDRAILS)

NOTES

THE FOLLOWING SPECIFICATIONS / STD. DRG'S ARE TO BE USED FOR THIS CONTRACT:

SPECIFICATION:

CURRENT EDITION OF ACT GOVERNMENT STANDARD SPECIFICATION FOR URBAN INFRASTRUCTURE WORKS.

ACT GOVERNMENT STD. DRGS.

CURRENT EDITION OF DESIGN STANDARDS FOR URBAN INFRASTRUCTURE - STANDARD DRAWINGS.

GENERAL NOTES:

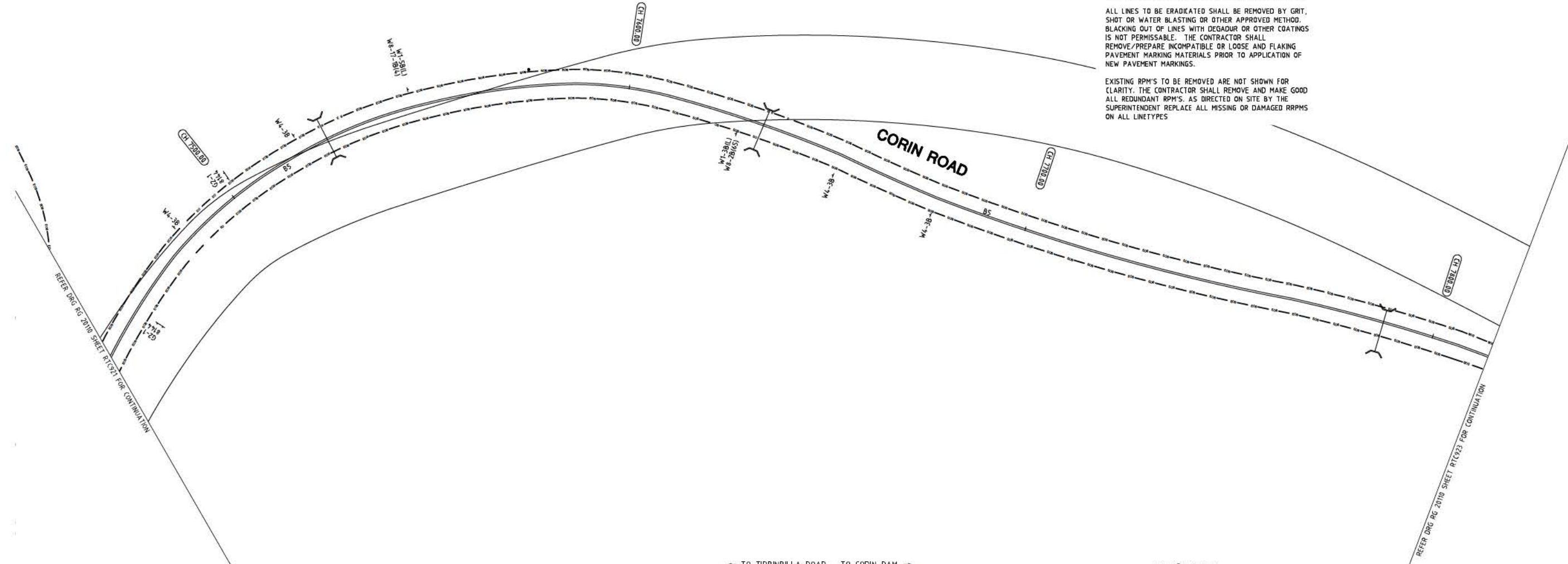
ALL PAVEMENT MARKINGS AND SIGN POSTING ARE TO BE IN ACCORDANCE WITH AUSTRALIAN STANDARD AS1742 EXCEPT WHERE MODIFIED BY ACT DEPARTMENT OF URBAN SERVICES 'DESIGN STANDARDS FOR URBAN INFRASTRUCTURE - STANDARD DRAWINGS'.

ALL SIGNAGE INSTALLED ON ELP'S ARE TO BE POSITIONED TO AVOID COVERING THE ELP ASSET NUMBER.

ALL SIGN BLADES ARE TO BE ERECTED AT A HEIGHT TO UNDERSIDE OF BLADE THAT CONFORMS WITH AS 1742.2 (2.0m MIN. GENERALLY, 2.5m MIN. IF OVERHANGING FOOTPATH OR IN PEDESTRIAN AREAS). EXISTING POSTS MAY BE USED IF PRACTICABLE OR SHALL BE EXTENDED OR REPLACED IF NOT.

ALL LINES TO BE ERADICATED SHALL BE REMOVED BY GRIT, SHOT OR WATER BLASTING OR OTHER APPROVED METHOD. BLACKING OUT OF LINES WITH DEGAUR OR OTHER COATINGS IS NOT PERMISSIBLE. THE CONTRACTOR SHALL REMOVE/PREPARE INCOMPATIBLE OR LOOSE AND FLAKING PAVEMENT MARKING MATERIALS PRIOR TO APPLICATION OF NEW PAVEMENT MARKINGS.

EXISTING RPM'S TO BE REMOVED ARE NOT SHOWN FOR CLARITY. THE CONTRACTOR SHALL REMOVE AND MAKE GOOD ALL REDUNDANT RPM'S, AS DIRECTED ON SITE BY THE SUPERINTENDENT REPLACE ALL MISSING OR DAMAGED RRPM'S ON ALL LINETYPES



← TO TIOBINBILLA ROAD TO CORIN DAM →

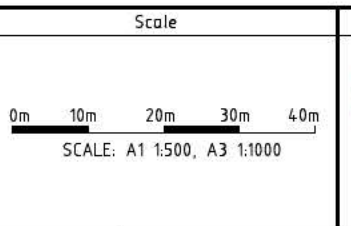
LEGEND

- ERADICATE LINEMARKING
- EXISTING LINEMARKING
- APPLY NEW LINEMARKING
- INSTALL AUDIO TACTILE LINE MARKING (REFER TO ATLM NOTES)

WORK AS EXECUTED	DESIGN AGENT	OFFICE OF A.C.T.
DRAWING AMENDED IN ACCORDANCE WITH ADVICE FROM:	RECOMMENDED FOR AUTHORIZATION	AUTHORISED PURSUANT TO PART V of Road Transport (Safety and Traffic Management) ACT 1999
DATE:	R.D. GOSSIP P/L	AUTHORISING SIGNATURE:
CONSULTANT:	DRAWING NAME	DATE:
NAME:	DELIVERING ANRAM	DOCUMENT NUMBER:
SIGNATURE:	CORIN RD	
DATE:	SCALE:	
	1:500	

SIGN SCHEDULE			
DESCRIPTION	HAND	SIZE	NO. OF.
SIGNS TO BE ERECTED			
SIGNS TO BE REMOVED			

AMENDMENTS		
AMENDMENT	APPROVAL	DATE



Design Agent

R.D. Gossip Pty Ltd
Consulting Engineers
Unit 120, 12 Provan Street
Canberra ACT 2612
Ph: 02 4251 4310

Designed by: [Signature]
Drawn by: [Signature]
Checked by: [Signature]
Approved by: [Signature]

Client

Project Officer: Kencho Choden
Project Number: 30490

ACT Government

Project

DELIVERING ANRAM

Date: 23/09/21

Drawing Title

CORIN ROAD - SITE 9
TRAFFIC CONTROL DEVICE PLAN
- SHEET 22 OF 61

Drg. No. RG 20110
Sheet RTC922
Revision 0

NOTES

THE FOLLOWING SPECIFICATIONS / STD. DRG'S ARE TO BE USED FOR THIS CONTRACT:

SPECIFICATION:
CURRENT EDITION OF ACT GOVERNMENT STANDARD SPECIFICATION FOR URBAN INFRASTRUCTURE WORKS.

ACT GOVERNMENT STD. DRGS:
CURRENT EDITION OF DESIGN STANDARDS FOR URBAN INFRASTRUCTURE - STANDARD DRAWINGS.

GENERAL NOTES:
ALL PAVEMENT MARKINGS AND SIGN POSTING ARE TO BE IN ACCORDANCE WITH AUSTRALIAN STANDARD AS1742 EXCEPT WHERE MODIFIED BY ACT DEPARTMENT OF URBAN SERVICES 'DESIGN STANDARDS FOR URBAN INFRASTRUCTURE - STANDARD DRAWINGS'.

ALL SIGNAGE INSTALLED ON ELP'S ARE TO BE POSITIONED TO AVOID COVERING THE ELP ASSET NUMBER.

ALL SIGN BLADES ARE TO BE ERECTED AT A HEIGHT TO UNDERSIDE OF BLADE THAT CONFORMS WITH AS 1742.2 (2.0m MIN. GENERALLY, 2.5m MIN. IF OVERHANGING FOOTPATH OR IN PEDESTRIAN AREAS). EXISTING POSTS MAY BE USED IF PRACTICABLE OR SHALL BE EXTENDED OR REPLACED IF NOT.

ALL LINES TO BE ERADICATED SHALL BE REMOVED BY GRIT, SHOT OR WATER BLASTING OR OTHER APPROVED METHOD. BLACKING OUT OF LINES WITH DEGADUR OR OTHER COATINGS IS NOT PERMISSIBLE. THE CONTRACTOR SHALL REMOVE/PREPARE INCOMPATIBLE OR LOOSE AND FLAKING PAVEMENT MARKING MATERIALS PRIOR TO APPLICATION OF NEW PAVEMENT MARKINGS.

EXISTING RPM'S TO BE REMOVED ARE NOT SHOWN FOR CLARITY. THE CONTRACTOR SHALL REMOVE AND MAKE GOOD ALL REDUNDANT RPM'S. AS DIRECTED ON SITE BY THE SUPERINTENDENT REPLACE ALL MISSING OR DAMAGED RRPMS ON ALL LINETYPES

AUDIO TACTILE LINE MARKING (ATLM) NOTES


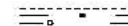


ALL AUDIO TACTILE LINE MARKING SHALL BE IN ACCORDANCE WITH NSW RTA TECHNICAL DIRECTION TD 2020/04

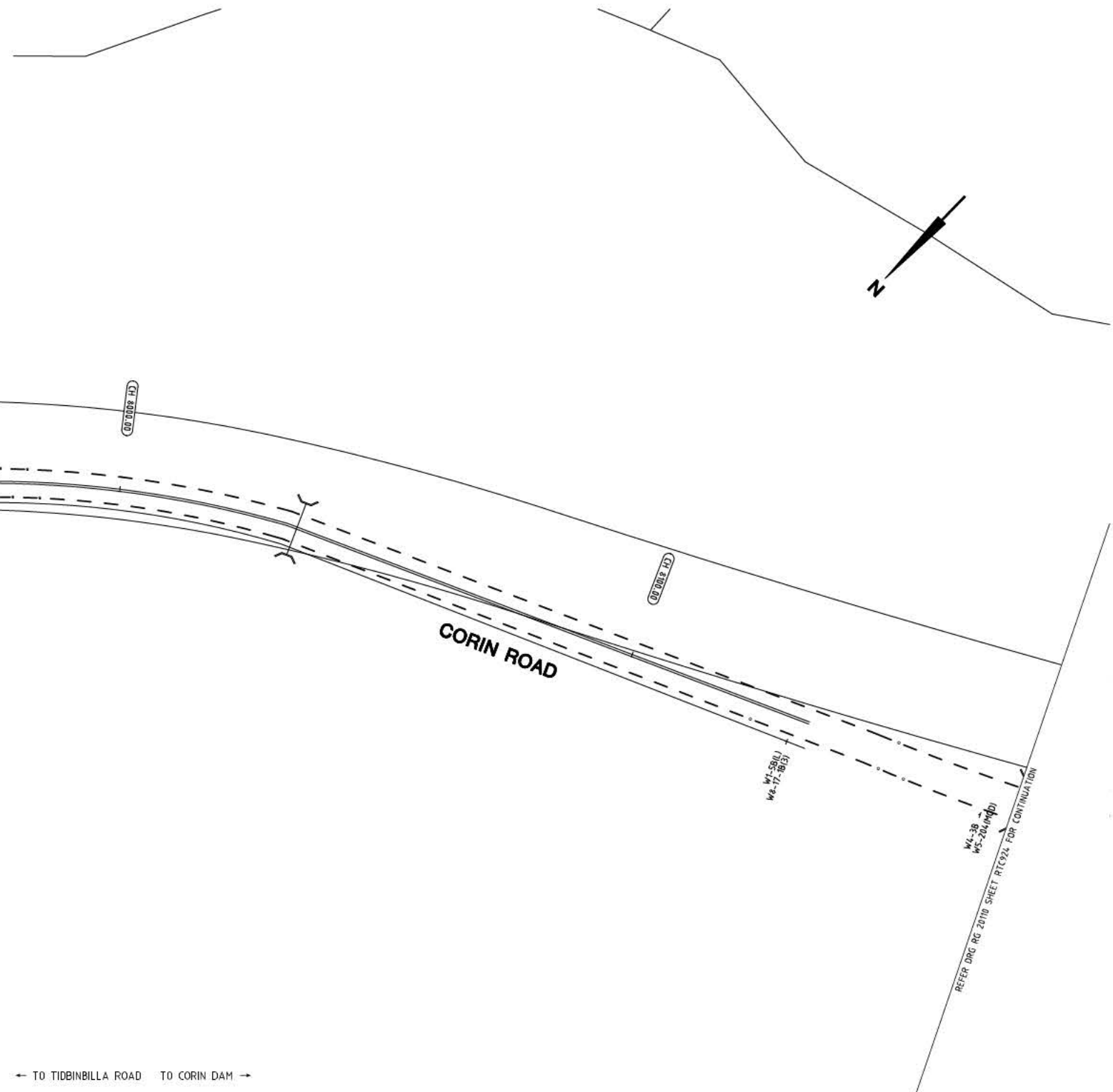
ATCL - AUDIO TACTILE CENTRE LINES
INSTALL BLACK AUDIO TACTILE CENTRE LINES

GUIDEPOST NOTES

AS DIRECTED BY THE SUPERINTENDENT ON SITE, INSTALL NEW APPROVED FLEXIBLE BASED GUIDEPOSTS TO REPLACE ALL MISSING OR DAMAGED GUIDEPOSTS AND AT ALL CULVERTS WITHIN THE PROJECT. ENSURE 2 GUIDEPOSTS AT EVERY HEADWALL (INCLUDING HEADWALLS BEHIND GUARDRAILS)

LEGEND

-  ERADICATE LINEMARKING
-  EXISTING LINEMARKING
-  APPLY NEW LINEMARKING
-  INSTALL AUDIO TACTILE LINE MARKING (REFER TO ATLM NOTES)




WORK AS EXECUTED	DESIGN AGENT	OFFICE OF A.C.T.
DRAWING AMENDED IN ACCORDANCE WITH ADVICE FROM	RECOMMENDED FOR AUTHORIZATION	AUTHORISED PURSUANT TO PART V of Road Transport (Safety and Traffic Management) ACT 1999
DATE:	R.D. GOSSIP P/L	AUTHORISING SIGNATURE
CONSULTANT	DRAWING NAME	DATE
NAME	DELIVERING ANRAM	DOCUMENT NUMBER
SIGNATURE	CORIN RD	
DATE:	SCALE:	
	1:500	

SIGN SCHEDULE			
DESCRIPTION	HAND	SIZE	NO. OF.
SIGNS TO BE ERECTED			
-	-	-	-
SIGNS TO BE REMOVED			
-	-	-	-

AMENDMENTS		
AMENDMENT	APPROVAL	DATE

Scale



SCALE: A1 1:500, A3 1:1000

Design Agent



R.D. Gossip Pty Ltd
Consulting Engineers
Unit 120, 12 Provan Street
Canberra ACT 2612
Ph: 02 4521 4319

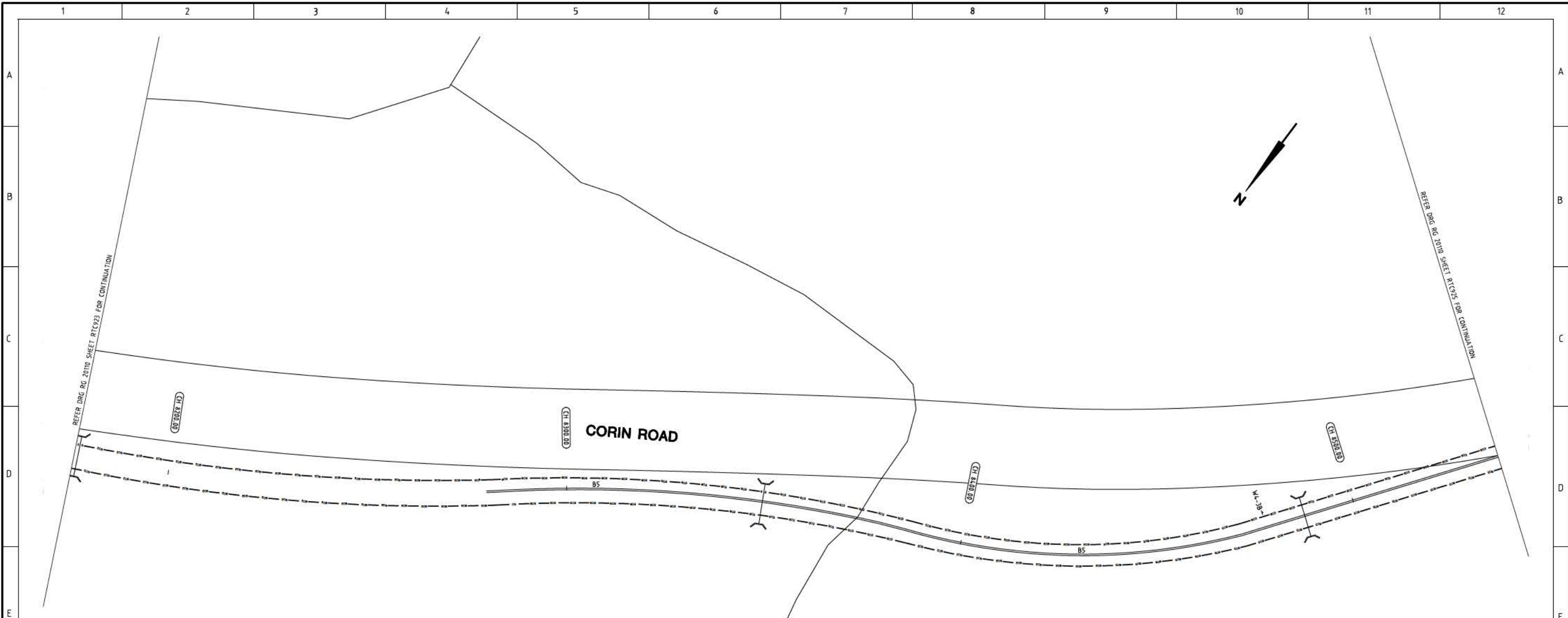
Client

Project Officer: Kencho Choden
Project Number: 30490



ACT Government

Project	Drawing Title
DELIVERING ANRAM	CORIN ROAD - SITE 9 TRAFFIC CONTROL DEVICE PLAN - SHEET 23 OF 61
Date: 23/09/21	Drg. No. RG 20110 Sheet RTC923 Revision 0



NOTES

THE FOLLOWING SPECIFICATIONS / STD. DRG'S ARE TO BE USED FOR THIS CONTRACT:

SPECIFICATION:
CURRENT EDITION OF ACT GOVERNMENT STANDARD SPECIFICATION FOR URBAN INFRASTRUCTURE WORKS.

ACT GOVERNMENT STD. DRGS:
CURRENT EDITION OF DESIGN STANDARDS FOR URBAN INFRASTRUCTURE - STANDARD DRAWINGS.

GENERAL NOTES:
ALL PAVEMENT MARKINGS AND SIGN POSTING ARE TO BE IN ACCORDANCE WITH AUSTRALIAN STANDARD AS1742 EXCEPT WHERE MODIFIED BY ACT DEPARTMENT OF URBAN SERVICES 'DESIGN STANDARDS FOR URBAN INFRASTRUCTURE - STANDARD DRAWINGS'.

ALL SIGNAGE INSTALLED ON ELP'S ARE TO BE POSITIONED TO AVOID COVERING THE ELP ASSET NUMBER.

ALL SIGN BLADES ARE TO BE ERRECTED AT A HEIGHT TO UNDERSIDE OF BLADE THAT CONFORMS WITH AS 1742.2 (2.0m MIN. GENERALLY, 2.5m MIN. IF OVERHANGING FOOTPATH OR IN PEDESTRIAN AREAS). EXISTING POSTS MAY BE USED IF PRACTICABLE OR SHALL BE EXTENDED OR REPLACED IF NOT.

ALL LINES TO BE ERADICATED SHALL BE REMOVED BY GRIT, SHOT OR WATER BLASTING OR OTHER APPROVED METHOD. BLACKING OUT OF LINES WITH DEGADUR OR OTHER COATINGS IS NOT PERMISSIBLE. THE CONTRACTOR SHALL REMOVE/PREPARE INCOMPATIBLE OR LOOSE AND FLAKING PAVEMENT MARKING MATERIALS PRIOR TO APPLICATION OF NEW PAVEMENT MARKINGS.

EXISTING RPM'S TO BE REMOVED ARE NOT SHOWN FOR CLARITY. THE CONTRACTOR SHALL REMOVE AND MAKE GOOD ALL REDUNDANT RPM'S. AS DIRECTED ON SITE BY THE SUPERINTENDENT REPLACE ALL MISSING OR DAMAGED RRPM'S ON ALL LINETYPES

GUIDEPOST NOTES

AS DIRECTED BY THE SUPERINTENDENT ON SITE, INSTALL NEW APPROVED FLEXIBLE BASED GUIDEPOSTS TO REPLACE ALL MISSING OR DAMAGED GUIDEPOSTS AND AT ALL CULVERTS WITHIN THE PROJECT. ENSURE 2 GUIDEPOSTS AT EVERY HEADWALL (INCLUDING HEADWALLS BEHIND GUARDRAILS)

AUDIO TACTILE LINE MARKING (ATLM) NOTES

ALL AUDIO TACTILE LINE MARKING SHALL BE IN ACCORDANCE WITH NSW RTA TECHNICAL DIRECTION TTD 2020/04.

ATCL - AUDIO TACTILE CENTRE LINES
INSTALL BLACK AUDIO TACTILE CENTRE LINES

LEGEND

- ERADICATE LINEMARKING
- EXISTING LINEMARKING
- APPLY NEW LINEMARKING
- INSTALL AUDIO TACTILE LINE MARKING (REFER TO ATLM NOTES)

WORK AS EXECUTED	DESIGN AGENT	OFFICE OF A.C.T.
DRAWING AMENDED IN ACCORDANCE WITH ADVICE FROM:	RECOMMENDED FOR AUTHORIZATION	AUTHORISED PURSUANT TO PART V of Road Transport (Safety and Traffic Management) ACT 1999
DATE:	R.D. GOSSIP P/L	
CONSULTANT:	DRAWING NAME	AUTHORISING SIGNATURE
NAME:	DELIVERING ANRAM	DATE:
SIGNATURE:	CORIN RD	DOCUMENT NUMBER:
DATE:	SCALE	
	1:500	

← TO TIDBINBILLA ROAD TO CORIN DAM →

SIGN SCHEDULE			
DESCRIPTION	HAND	SIZE	NO. OF.
SIGNS TO BE ERRECTED			
-	-	-	-
SIGNS TO BE REMOVED			
-	-	-	-

AMENDMENTS		
AMENDMENT	APPROVAL	DATE

Scale

SCALE: A1 1:500, A3 1:1000

Design Agent

R.D. Gossip Pty Ltd
Consulting Engineers
Unit 120, 12 Princes Street
Canberra ACT 2612
Ph: 02 4251 4103

Client

Project Officer: Kencho Choden
Project Number: 30490

ACT Government

Project

DELIVERING ANRAM

Date: 23/09/21

Drawing Title

**CORIN ROAD - SITE 9
TRAFFIC CONTROL DEVICE PLAN
- SHEET 24 OF 61**

Drg. No.	Sheet	Revision
RG 20110	RTC924	0

NOTES

THE FOLLOWING SPECIFICATIONS / STD. DRG'S ARE TO BE USED FOR THIS CONTRACT:

SPECIFICATION:
CURRENT EDITION OF ACT GOVERNMENT STANDARD SPECIFICATION FOR URBAN INFRASTRUCTURE WORKS.

ACT GOVERNMENT STD. DRGS:
CURRENT EDITION OF DESIGN STANDARDS FOR URBAN INFRASTRUCTURE - STANDARD DRAWINGS.

GENERAL NOTES:
ALL PAVEMENT MARKINGS AND SIGN POSTING ARE TO BE IN ACCORDANCE WITH AUSTRALIAN STANDARD AS1742 EXCEPT WHERE MODIFIED BY ACT DEPARTMENT OF URBAN SERVICES 'DESIGN STANDARDS FOR URBAN INFRASTRUCTURE - STANDARD DRAWINGS'.

ALL SIGNAGE INSTALLED ON ELP'S ARE TO BE POSITIONED TO AVOID COVERING THE ELP ASSET NUMBER.

ALL SIGN BLADES ARE TO BE ERECTED AT A HEIGHT TO UNDERSIDE OF BLADE THAT CONFORMS WITH AS 1742.2 (2.0m MIN. GENERALLY, 2.5m MIN. IF OVERHANGING FOOTPATH OR IN PEDESTRIAN AREAS). EXISTING POSTS MAY BE USED IF PRACTICABLE OR SHALL BE EXTENDED OR REPLACED IF NOT.

ALL LINES TO BE ERADICATED SHALL BE REMOVED BY GRIT, SHOT OR WATER BLASTING OR OTHER APPROVED METHOD. BLACKING OUT OF LINES WITH DEGADUR OR OTHER COATINGS IS NOT PERMISSABLE. THE CONTRACTOR SHALL REMOVE/PREPARE INCOMPATIBLE OR LOOSE AND FLAKING PAVEMENT MARKING MATERIALS PRIOR TO APPLICATION OF NEW PAVEMENT MARKINGS.

EXISTING RPM'S TO BE REMOVED ARE NOT SHOWN FOR CLARITY. THE CONTRACTOR SHALL REMOVE AND MAKE GOOD ALL REDUNDANT RPM'S. AS DIRECTED ON SITE BY THE SUPERINTENDENT REPLACE ALL MISSING OR DAMAGED RPPMS ON ALL LINETYPES

AUDIO TACTILE LINE MARKING (ATLM) NOTES

ALL AUDIO TACTILE LINE MARKING SHALL BE IN ACCORDANCE WITH NSW RTA TECHNICAL DIRECTION TTD 2020/04

ATCL - AUDIO TACTILE CENTRE LINES
INSTALL BLACK AUDIO TACTILE CENTRE LINES





GUIDEPOST NOTES

AS DIRECTED BY THE SUPERINTENDENT ON SITE, INSTALL NEW APPROVED FLEXIBLE BASED GUIDEPOSTS TO REPLACE ALL MISSING OR DAMAGED GUIDEPOSTS AND AT ALL CULVERTS WITHIN THE PROJECT. ENSURE 2 GUIDEPOSTS AT EVERY HEADWALL (INCLUDING HEADWALLS BEHIND GUARDRAILS)



CORIN ROAD

← TO TIDBINBILLA ROAD TO CORIN DAM →

LEGEND

-  ERADICATE LINEMARKING
-  EXISTING LINEMARKING
-  APPLY NEW LINEMARKING
-  INSTALL AUDIO TACTILE LINE MARKING (REFER TO ATLM NOTES)

WORK AS EXECUTED	DESIGN AGENT	OFFICE OF A.C.T.
DRAWING AMENDED IN ACCORDANCE WITH ADVICE FROM	RECOMMENDED FOR AUTHORIZATION	AUTHORISED PURSUANT TO PART V of Road Transport (Safety and Traffic Management) ACT 1999
DATE:	R.D. GOSSIP P/L	
CONSULTANT	DRAWING NAME	AUTHORISING SIGNATURE
NAME:	DELIVERING ANRAM	DATE:
SIGNATURE	CORIN RD	DOCUMENT NUMBER
DATE:	SCALE	
	1:500	

SIGN SCHEDULE				AMENDMENTS			Scale	Design Agent	Client	Project	Drawing Title	
DESCRIPTION	HAND	SIZE	NO. OF.	AMENDMENT	APPROVAL	DATE	0m 10m 20m 30m 40m SCALE: A1 1:500, A3 1:1000	 R.D. Gossip Pty Ltd Consulting Engineers Unit 120, 12 Provan Street Canberra ACT 2612 Ph: 02 4521 4310	 Project Officer: Kancho Choden Project Number: 30490	DELIVERING ANRAM	CORIN ROAD - SITE 9 TRAFFIC CONTROL DEVICE PLAN - SHEET 25 OF 61	
SIGNS TO BE ERECTED	-	-	-					Designed by				
SIGNS TO BE REMOVED	-	-	-					Drawn by				
								Checked by				
								Approved by				
DRAWING STAGE - LATEST DATE INDICATES DRAWING STATUS												
Conceptual Sketch: 02/03/21				Final Sketch Plan: --/--/--			Final Design: 23/09/21			Date: 23/09/21		
For tendering purposes only: --/--/--				Issued for construction: --/--/--			W.A.E.: --/--/--			Drg. No. RG 20110		
										Sheet RTC925		
										Revision 0		

AUDIO TACTILE LINE MARKING (ATLM) NOTES





ALL AUDIO TACTILE LINE MARKING SHALL BE IN ACCORDANCE WITH NSW RTA TECHNICAL DIRECTION TTD 2020/04

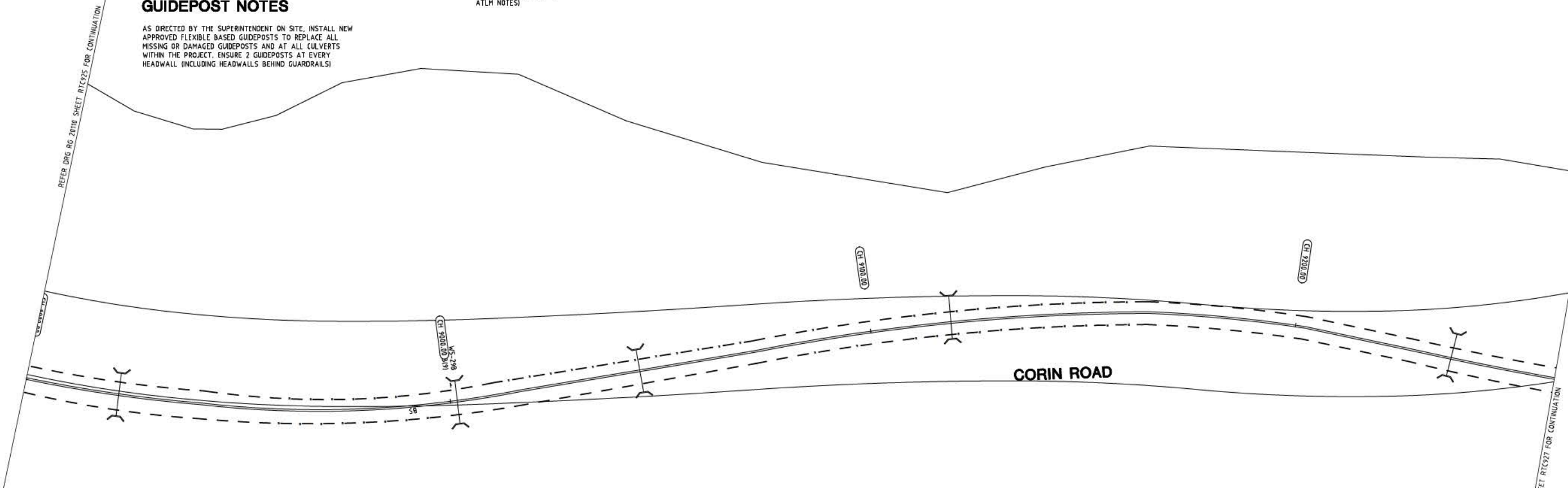
ATCL - AUDIO TACTILE CENTRE LINES
INSTALL BLACK AUDIO TACTILE CENTRE LINES

GUIDEPOST NOTES

AS DIRECTED BY THE SUPERINTENDENT ON SITE, INSTALL NEW APPROVED FLEXIBLE BASED GUIDEPOSTS TO REPLACE ALL MISSING OR DAMAGED GUIDEPOSTS AND AT ALL CULVERTS WITHIN THE PROJECT. ENSURE 2 GUIDEPOSTS AT EVERY HEADWALL (INCLUDING HEADWALLS BEHIND GUARDRAILS)

LEGEND

-  ERADICATE LINEMARKING
-  EXISTING LINEMARKING
-  APPLY NEW LINEMARKING
-  INSTALL AUDIO TACTILE LINE MARKING (REFER TO ATLM NOTES)



NOTES

THE FOLLOWING SPECIFICATIONS / STD. DRG'S ARE TO BE USED FOR THIS CONTRACT:

SPECIFICATION:
CURRENT EDITION OF ACT GOVERNMENT STANDARD SPECIFICATION FOR URBAN INFRASTRUCTURE WORKS.

ACT GOVERNMENT STD. DRGS:
CURRENT EDITION OF DESIGN STANDARDS FOR URBAN INFRASTRUCTURE - STANDARD DRAWINGS.

GENERAL NOTES:
ALL PAVEMENT MARKINGS AND SIGN POSTING ARE TO BE IN ACCORDANCE WITH AUSTRALIAN STANDARD AS1742 EXCEPT WHERE MODIFIED BY ACT DEPARTMENT OF URBAN SERVICES 'DESIGN STANDARDS FOR URBAN INFRASTRUCTURE - STANDARD DRAWINGS'.

ALL SIGNAGE INSTALLED ON ELP'S ARE TO BE POSITIONED TO AVOID COVERING THE ELP ASSET NUMBER.

ALL SIGN BLADES ARE TO BE ERECTED AT A HEIGHT TO UNDERSIDE OF BLADE THAT CONFORMS WITH AS 1742.2 (2.0m MIN. GENERALLY, 2.5m MIN. IF OVERHANGING FOOTPATH OR IN PEDESTRIAN AREAS). EXISTING POSTS MAY BE USED IF PRACTICABLE OR SHALL BE EXTENDED OR REPLACED IF NOT.

ALL LINES TO BE ERADICATED SHALL BE REMOVED BY GRIT, SHOT OR WATER BLASTING OR OTHER APPROVED METHOD. BLACKING OUT OF LINES WITH DEGADUR OR OTHER COATINGS IS NOT PERMISSIBLE. THE CONTRACTOR SHALL REMOVE/PREPARE INCOMPATIBLE OR LOOSE AND FLAKING PAVEMENT MARKING MATERIALS PRIOR TO APPLICATION OF NEW PAVEMENT MARKINGS.

EXISTING RPM'S TO BE REMOVED ARE NOT SHOWN FOR CLARITY. THE CONTRACTOR SHALL REMOVE AND MAKE GOOD ALL REDUNDANT RPM'S. AS DIRECTED ON SITE BY THE SUPERINTENDENT REPLACE ALL MISSING OR DAMAGED RRPM'S ON ALL LINETYPES

← TO TIDBINBILLA ROAD TO CORIN DAM →

WORK AS EXECUTED	DESIGN AGENT	OFFICE OF A.C.T.
DRAWING AMENDED IN ACCORDANCE WITH ADVICE FROM: DATE: CONSULTANT: NAME: SIGNATURE: DATE:	RECOMMENDED FOR AUTHORIZATION R.D. GOSSIP P/L DRAWING NAME DELIVERING ANRAM CORIN RD SCALE 1:500	AUTHORISED PURSUANT TO PART V of Road Transport (Safety and Traffic Management) ACT 1999 AUTHORISING SIGNATURE: DATE: DOCUMENT NUMBER


SIGN SCHEDULE			
DESCRIPTION	HAND	SIZE	NO. OF.
SIGNS TO BE ERECTED			
-	-	-	-
SIGNS TO BE REMOVED			
-	-	-	-

AMENDMENTS		
AMENDMENT	APPROVAL	DATE

Scale


SCALE: A1 1:500, A3 1:1000

Design Agent



R.D. Gossip Pty Ltd
Consulting Engineers
Unit 120, 12 Prawn Street
Copehill ACT 2612
Ph: 02 4521 4310

Client



ACT Government

Project

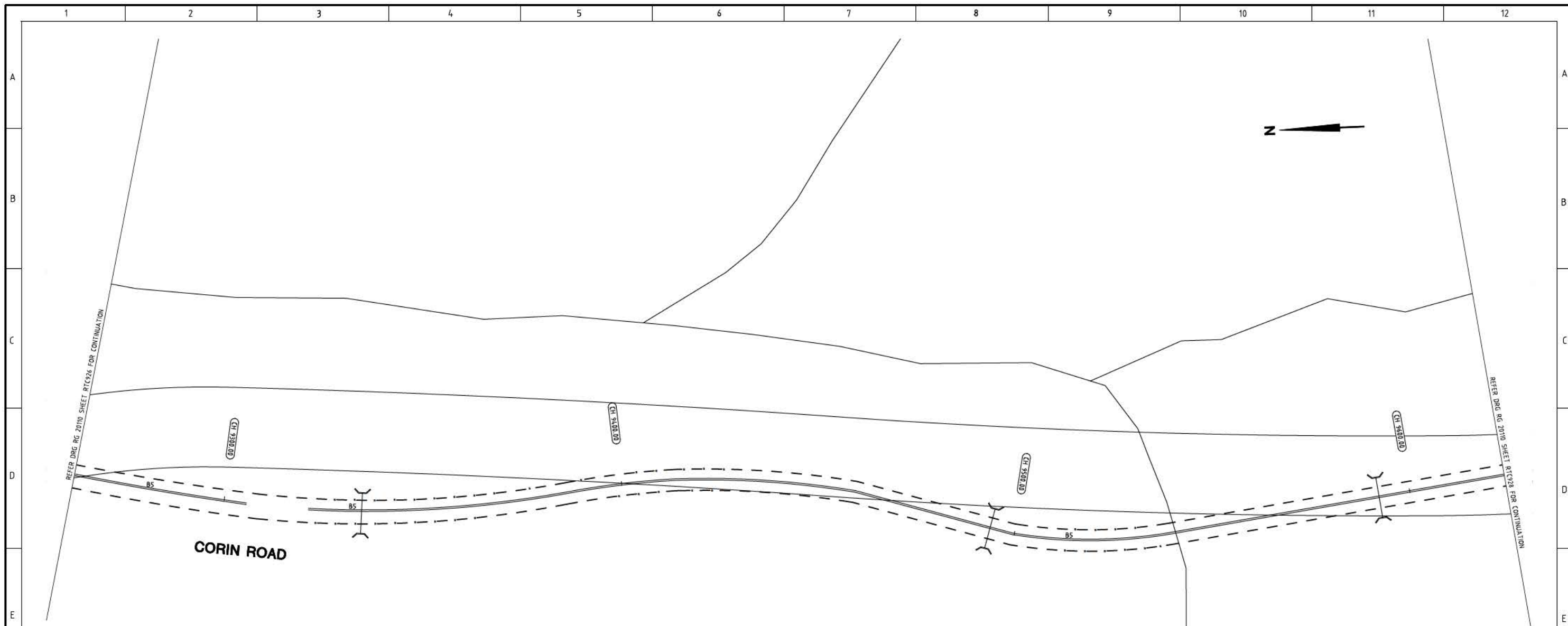
DELIVERING ANRAM

Date: 23/09/21

Drawing Title

**CORIN ROAD - SITE 9
TRAFFIC CONTROL DEVICE PLAN
- SHEET 26 OF 61**

Drg. No. **RG 20110** Sheet **RTC926** Revision **0**



NOTES

THE FOLLOWING SPECIFICATIONS / STD. DRG'S ARE TO BE USED FOR THIS CONTRACT:

SPECIFICATION:
CURRENT EDITION OF ACT GOVERNMENT STANDARD SPECIFICATION FOR URBAN INFRASTRUCTURE WORKS.

ACT GOVERNMENT STD. DRGS:
CURRENT EDITION OF DESIGN STANDARDS FOR URBAN INFRASTRUCTURE - STANDARD DRAWINGS.

GENERAL NOTES:
ALL PAVEMENT MARKINGS AND SIGN POSTING ARE TO BE IN ACCORDANCE WITH AUSTRALIAN STANDARD AS1742 EXCEPT WHERE MODIFIED BY ACT DEPARTMENT OF URBAN SERVICES 'DESIGN STANDARDS FOR URBAN INFRASTRUCTURE - STANDARD DRAWINGS'.

ALL SIGNAGE INSTALLED ON ELP'S ARE TO BE POSITIONED TO AVOID COVERING THE ELP ASSET NUMBER.

ALL SIGN BLADES ARE TO BE ERECTED AT A HEIGHT TO UNDERSIDE OF BLADE THAT CONFORMS WITH AS 1742.2 (2.0m MIN. GENERALLY, 2.5m MIN. IF OVERHANGING FOOTPATH OR IN PEDESTRIAN AREAS). EXISTING POSTS MAY BE USED IF PRACTICABLE OR SHALL BE EXTENDED OR REPLACED IF NOT.

ALL LINES TO BE ERADICATED SHALL BE REMOVED BY GRIT, SHOT OR WATER BLASTING OR OTHER APPROVED METHOD. BLACKING OUT OF LINES WITH DEGADUR OR OTHER COATINGS IS NOT PERMISSIBLE. THE CONTRACTOR SHALL REMOVE/PREPARE INCOMPATIBLE OR LOOSE AND FLAKING PAVEMENT MARKING MATERIALS PRIOR TO APPLICATION OF NEW PAVEMENT MARKINGS.

EXISTING RPM'S TO BE REMOVED ARE NOT SHOWN FOR CLARITY. THE CONTRACTOR SHALL REMOVE AND MAKE GOOD ALL REDUNDANT RPM'S. AS DIRECTED ON SITE BY THE SUPERINTENDENT REPLACE ALL MISSING OR DAMAGED RPPMS ON ALL LINETYPES

LEGEND

- ERADICATE LINEMARKING
- EXISTING LINEMARKING
- APPLY NEW LINEMARKING
- INSTALL AUDIO TACTILE LINE MARKING (REFER TO ATLM NOTES)

← TO TIDBINBILLA ROAD TO CORIN DAM →

WORK AS EXECUTED	DESIGN AGENT	OFFICE OF A.C.T.
DRAWING AMENDED IN ACCORDANCE WITH ADVICE FROM:	RECOMMENDED FOR AUTHORIZATION:	AUTHORISED PURSUANT TO PART V of Road Transport (Safety and Traffic Management) ACT 1999
DATE:	R.D. GOSSIP P/L	
CONSULTANT:	DRAWING NAME:	AUTHORISING SIGNATURE:
NAME:	DELIVERING ANRAM	DATE:
SIGNATURE:	CORIN RD	DOCUMENT NUMBER:
DATE:	SCALE:	
	1:500	

GUIDEPOST NOTES

AS DIRECTED BY THE SUPERINTENDENT ON SITE, INSTALL NEW APPROVED FLEXIBLE BASED GUIDEPOSTS TO REPLACE ALL MISSING OR DAMAGED GUIDEPOSTS AND AT ALL CULVERTS WITHIN THE PROJECT. ENSURE 2 GUIDEPOSTS AT EVERY HEADWALL (INCLUDING HEADWALLS BEHIND GUARDRAILS)

AUDIO TACTILE LINE MARKING (ATLM) NOTES

ALL AUDIO TACTILE LINE MARKING SHALL BE IN ACCORDANCE WITH NSW RTA TECHNICAL DIRECTION TTD 2020/04

ATCL - AUDIO TACTILE CENTRE LINES
INSTALL BLACK AUDIO TACTILE CENTRE LINES

SIGN SCHEDULE			
DESCRIPTION	HAND	SIZE	NO. OF.
SIGNS TO BE ERECTED			
-	-	-	-
SIGNS TO BE REMOVED			
-	-	-	-

AMENDMENTS		
AMENDMENT	APPROVAL	DATE

Scale

SCALE: A1 1:500, A3 1:1000

Design Agent

R.D. Gossip Pty Ltd
Consulting Engineers
Unit 120, 12 Prawn Street
Copehill ACT 2612
Ph: 02 4520 4100

Client

Project Officer: Kencho Choden
Project Number: 30490

ACT Government

Project

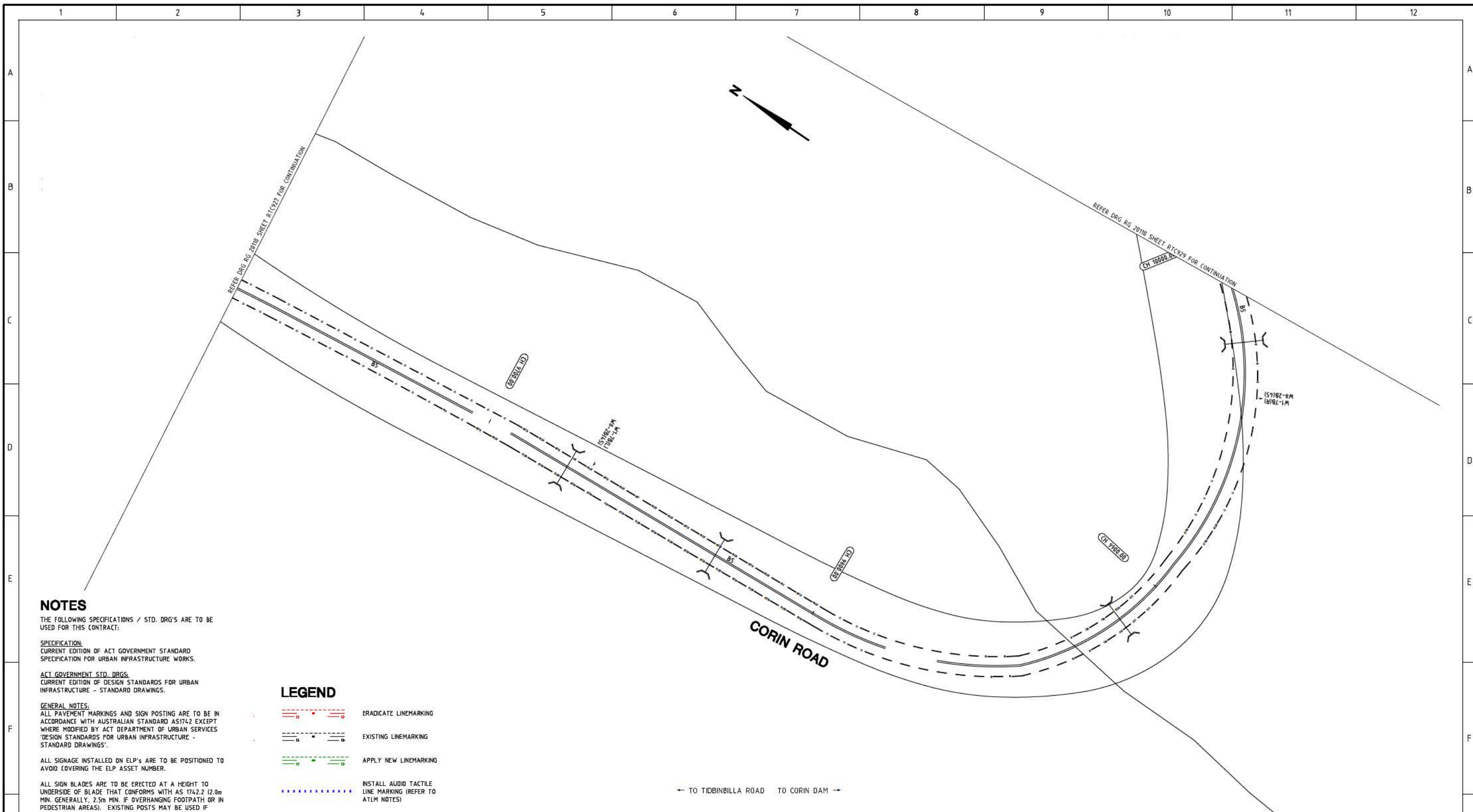
DELIVERING ANRAM

Date: 23/09/21

Drawing Title

CORIN ROAD - SITE 9
TRAFFIC CONTROL DEVICE PLAN
- SHEET 27 OF 61

Drg. No. **RG 20110** Sheet **RTC927** Revision **0**



NOTES

THE FOLLOWING SPECIFICATIONS / STD. DRG'S ARE TO BE USED FOR THIS CONTRACT:

SPECIFICATION:
CURRENT EDITION OF ACT GOVERNMENT STANDARD SPECIFICATION FOR URBAN INFRASTRUCTURE WORKS.

ACT GOVERNMENT STD. DRGS:
CURRENT EDITION OF DESIGN STANDARDS FOR URBAN INFRASTRUCTURE - STANDARD DRAWINGS.

GENERAL NOTES:
ALL PAVEMENT MARKINGS AND SIGN POSTING ARE TO BE IN ACCORDANCE WITH AUSTRALIAN STANDARD AS1742 EXCEPT WHERE MODIFIED BY ACT DEPARTMENT OF URBAN SERVICES 'DESIGN STANDARDS FOR URBAN INFRASTRUCTURE - STANDARD DRAWINGS'.

ALL SIGNAGE INSTALLED ON ELP'S ARE TO BE POSITIONED TO AVOID COVERING THE ELP ASSET NUMBER.
ALL SIGN BLADES ARE TO BE ERECTED AT A HEIGHT TO UNDERSIDE OF BLADE THAT CONFORMS WITH AS 1742.2 (2.0m MIN. GENERALLY, 2.5m MIN. IF OVERHANGING FOOTPATH OR IN PEDESTRIAN AREAS). EXISTING POSTS MAY BE USED IF PRACTICABLE OR SHALL BE EXTENDED OR REPLACED IF NOT.

ALL LINES TO BE ERADICATED SHALL BE REMOVED BY GRIT, SHOT OR WATER BLASTING OR OTHER APPROVED METHOD. BLACKING OUT OF LINES WITH DEGADUR OR OTHER COATINGS IS NOT PERMISSIBLE. THE CONTRACTOR SHALL REMOVE/PREPARE INCOMPATIBLE OR LOOSE AND FLAKING PAVEMENT MARKING MATERIALS PRIOR TO APPLICATION OF NEW PAVEMENT MARKINGS.

EXISTING RPM'S TO BE REMOVED ARE NOT SHOWN FOR CLARITY. THE CONTRACTOR SHALL REMOVE AND MAKE GOOD ALL REDUNDANT RPM'S. AS DIRECTED ON SITE BY THE SUPERINTENDENT REPLACE ALL MISSING OR DAMAGED RRPM'S ON ALL LINETYPES

LEGEND

- ERADICATE LINEMARKING
- EXISTING LINEMARKING
- APPLY NEW LINEMARKING
- INSTALL AUDIO TACTILE LINE MARKING (REFER TO ATLM NOTES)

← TO TIDBINILLA ROAD TO CORIN DAM →

GUIDEPOST NOTES

AS DIRECTED BY THE SUPERINTENDENT ON SITE, INSTALL ALL APPROVED FLEXIBLE BASED GUIDEPOSTS TO REPLACE ALL MISSING OR DAMAGED GUIDEPOSTS AND AT ALL CULVERTS WITHIN THE PROJECT. ENSURE 2 GUIDEPOSTS AT EVERY HEADWALL (INCLUDING HEADWALLS BEHIND GUARDRAILS)

AUDIO TACTILE LINE MARKING (ATLM) NOTES

ALL AUDIO TACTILE LINE MARKING SHALL BE IN ACCORDANCE WITH NSW RTA TECHNICAL DIRECTION TTD 2020/04.

ATCL - AUDIO TACTILE CENTRE LINES
INSTALL BLACK AUDIO TACTILE CENTRE LINES

WORK AS EXECUTED	DESIGN AGENT	OFFICE OF A.C.T.
DRAWING AMENDED IN ACCORDANCE WITH ADVICE FROM:	RECOMMENDED FOR AUTHORIZATION:	AUTHORISED PURSUANT TO PART V of Road Transport (Safety and Traffic Management) ACT 1999
DATE:	R.D. GOSSIP P/L	AUTHORISING SIGNATURE:
CONSULTANT:	DRAWING NAME:	DATE:
NAME:	DELIVERING ANRAM	DOCUMENT NUMBER:
SIGNATURE:	CORIN RD	
DATE:	SCALE:	
	1:500	

SIGN SCHEDULE			
DESCRIPTION	HAND	SIZE	NO. OF.
SIGNS TO BE ERECTED			
-			
SIGNS TO BE REMOVED			
-			

AMENDMENTS		
AMENDMENT	APPROVAL	DATE

Scale

SCALE: A1 1:500, A3 1:1000

Design Agent

R.D. Gossip Pty Ltd
Consulting Engineers
Unit 120, 12 Princes Street
Canberra, ACT 2612
Ph: 02 4521 4110

Client

Project Officer: Kencho Choden
Project Number: 30490

Project

DELIVERING ANRAM

Date: 23/09/21

Drawing Title

**CORIN ROAD - SITE 9
TRAFFIC CONTROL DEVICE PLAN
- SHEET 28 OF 61**

Org. No. **RG 20110** Sheet **RTC928** Revision **0**

AUDIO TACTILE LINE MARKING (ATLM) NOTES

ALL AUDIO TACTILE LINE MARKING SHALL BE IN ACCORDANCE WITH NSW RTA TECHNICAL DIRECTION TTD 2020/04





ATCL - AUDIO TACTILE CENTRE LINES
INSTALL BLACK AUDIO TACTILE CENTRE LINES

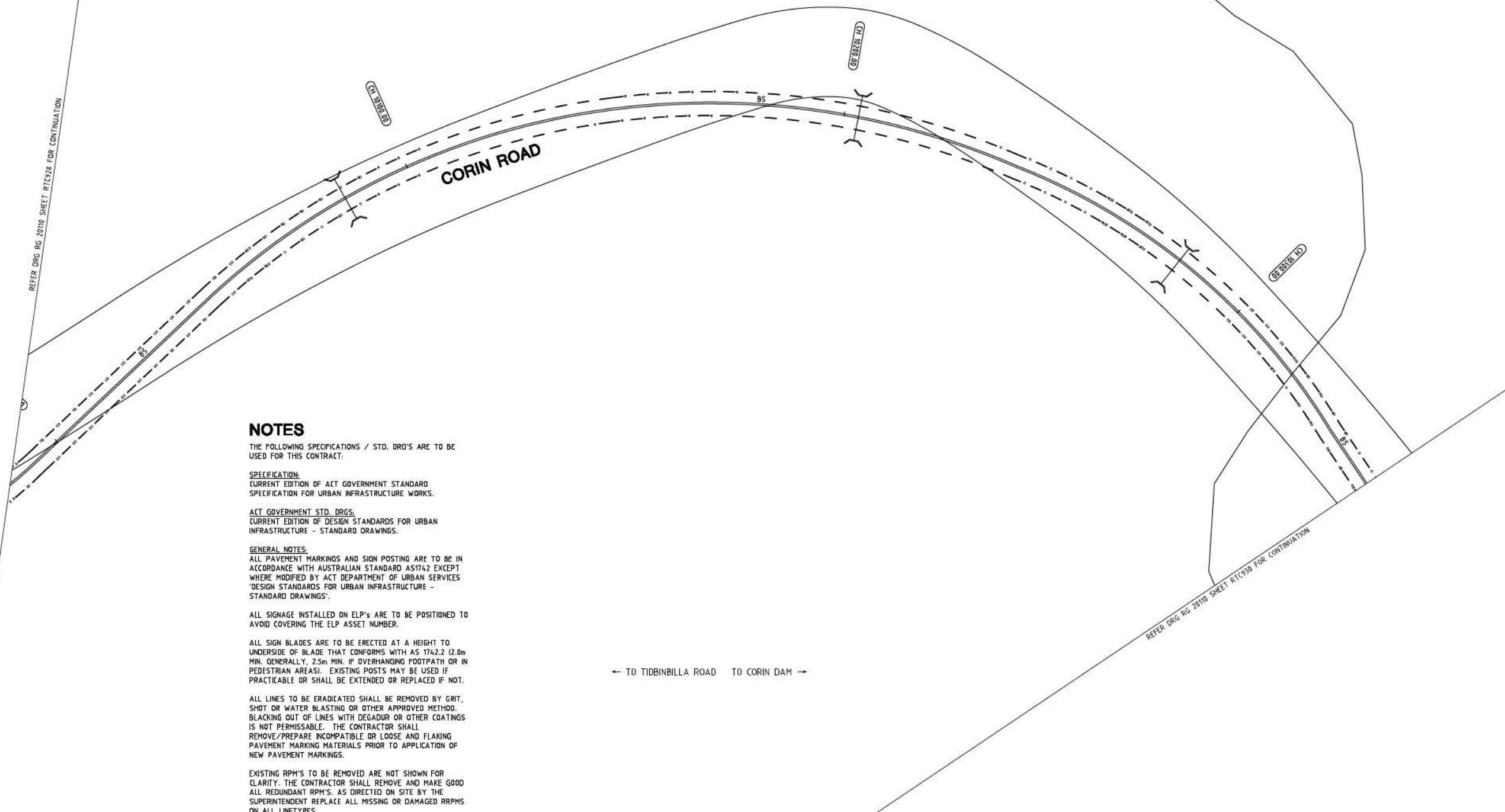
GUIDEPOST NOTES

AS DIRECTED BY THE SUPERINTENDENT ON SITE, INSTALL NEW APPROVED FLEXIBLE BASED GUIDEPOSTS TO REPLACE ALL MISSING OR DAMAGED GUIDEPOSTS AND AT ALL CULVERTS WITHIN THE PROJECT. ENSURE 2 GUIDEPOSTS AT EVERY HEADWALL (INCLUDING HEADWALLS BEHIND GUARDRAILS)

WORK AS EXECUTED	DESIGN AGENT	OFFICE OF A.C.T.
DRAWING AMENDED IN ACCORDANCE WITH ADVICE FROM:	RECOMMENDED FOR AUTHORIZATION	AUTHORIZED PURSUANT TO PART V of Road Transport (Safety and Traffic Management) ACT 1999
DATE:	R.D. GOSSIP P/L	AUTHORIZING SIGNATURE
CONSULTANT:	DRAWING NAME	DATE:
NAME:	DELIVERING ANRAM	DOCUMENT NUMBER:
SIGNATURE:	CORIN RD	
DATE:	SCALE:	
	1:500	

LEGEND

-  ERADICATE LINEMARKING
-  EXISTING LINEMARKING
-  APPLY NEW LINEMARKING
-  INSTALL AUDIO TACTILE LINE MARKING (REFER TO ATLM NOTES)



NOTES

THE FOLLOWING SPECIFICATIONS / STD. DRG'S ARE TO BE USED FOR THIS CONTRACT:

SPECIFICATION:
CURRENT EDITION OF ACT GOVERNMENT STANDARD SPECIFICATION FOR URBAN INFRASTRUCTURE WORKS.

ACT GOVERNMENT STD. DRGS:
CURRENT EDITION OF DESIGN STANDARDS FOR URBAN INFRASTRUCTURE - STANDARD DRAWINGS.

GENERAL NOTES:
ALL PAVEMENT MARKINGS AND SIGN POSTING ARE TO BE IN ACCORDANCE WITH AUSTRALIAN STANDARD AS1742 EXCEPT WHERE MODIFIED BY ACT DEPARTMENT OF URBAN SERVICES 'DESIGN STANDARDS FOR URBAN INFRASTRUCTURE - STANDARD DRAWINGS'.

ALL SIGNAGE INSTALLED ON ELP'S ARE TO BE POSITIONED TO AVOID COVERING THE ELP ASSET NUMBER.

ALL SIGN BLADES ARE TO BE ERRECTED AT A HEIGHT TO UNDERSIDE OF BLADE THAT CONFORMS WITH AS 1742.2 (2.0m MIN. GENERALLY, 2.5m MIN. IF OVERHANGING FOOTPATH OR IN PEDESTRIAN AREAS). EXISTING POSTS MAY BE USED IF PRACTICABLE OR SHALL BE EXTENDED OR REPLACED IF NOT.

ALL LINES TO BE ERADICATED SHALL BE REMOVED BY GRIT, SHOT OR WATER BLASTING OR OTHER APPROVED METHOD. BLACKING OUT OF LINES WITH DEGADUR OR OTHER COATINGS IS NOT PERMISSABLE. THE CONTRACTOR SHALL REMOVE/PREPARE INCOMPATIBLE OR LOOSE AND FLAKING PAVEMENT MARKING MATERIALS PRIOR TO APPLICATION OF NEW PAVEMENT MARKINGS.

EXISTING RPM'S TO BE REMOVED ARE NOT SHOWN FOR CLARITY. THE CONTRACTOR SHALL REMOVE AND MAKE GOOD ALL REDUNDANT RPM'S. AS DIRECTED ON SITE BY THE SUPERINTENDENT REPLACE ALL MISSING OR DAMAGED RRPM'S ON ALL LINETYPES

← TO TIDBINBILLA ROAD TO CORIN DAM →

SIGN SCHEDULE

DESCRIPTION	HAND	SIZE	NO. OF.
SIGNS TO BE ERECTED			
-	-	-	-
SIGNS TO BE REMOVED			
-	-	-	-

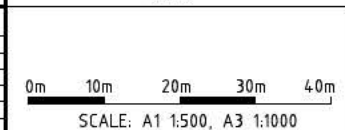
AMENDMENTS

AMENDMENT	APPROVAL	DATE

DRAWING STAGE - LATEST DATE INDICATES DRAWING STATUS

Conceptual Sketch: 02/03/21	Final Sketch Plan: --/--/--	Final Design: 23/09/21
For tendering purposes only: --/--/--	Issued for construction: --/--/--	W.A.E.: --/--/--

Scale




Design Agent



R.D. Gossip Pty Ltd
Consulting Engineers
Unit 120, 12 Provan Street
Canberra ACT 2612
Ph: 02 4250 4310

Client

Project Officer: Kencho Choden
Project Number: 30490



Project

DELIVERING ANRAM

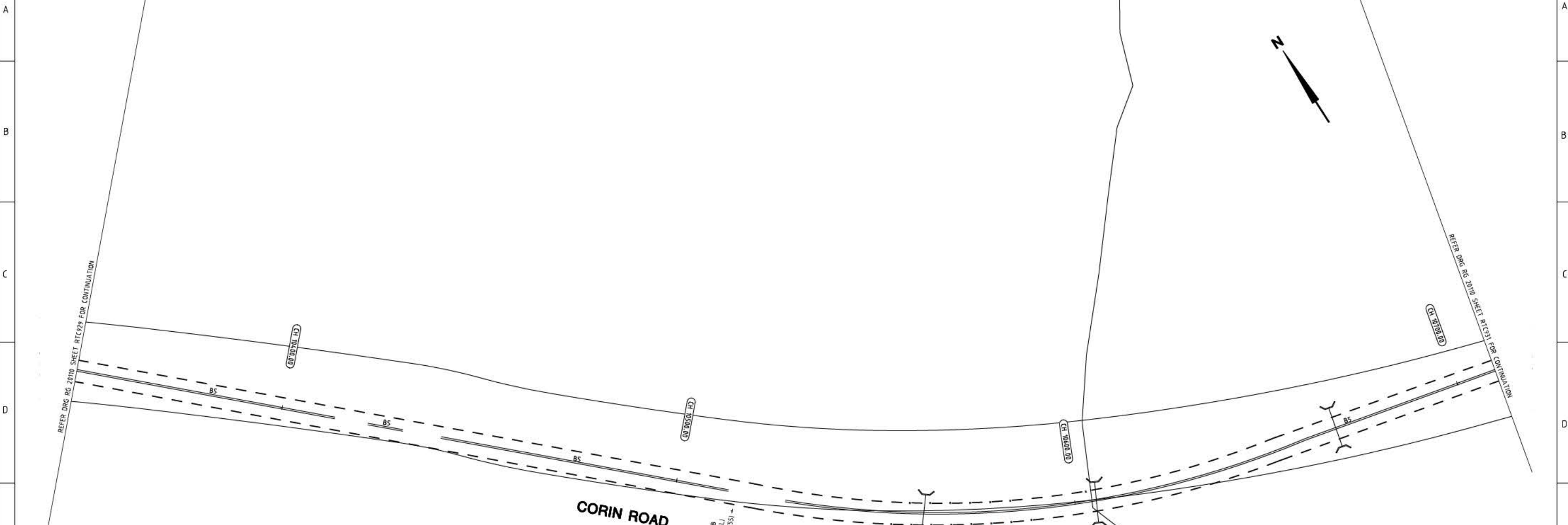
Date: 23/09/21

Drawing Title

**CORIN ROAD - SITE 9
TRAFFIC CONTROL DEVICE PLAN
- SHEET 29 OF 61**

Drg. No. **RG 20110** Sheet **RTC929** Revision **0**

1 2 3 4 5 6 7 8 9 10 11 12



NOTES

THE FOLLOWING SPECIFICATIONS / STD. DRG'S ARE TO BE USED FOR THIS CONTRACT:

SPECIFICATION:
CURRENT EDITION OF ACT GOVERNMENT STANDARD SPECIFICATION FOR URBAN INFRASTRUCTURE WORKS.

ACT GOVERNMENT STD. DRGS:
CURRENT EDITION OF DESIGN STANDARDS FOR URBAN INFRASTRUCTURE - STANDARD DRAWINGS.

GENERAL NOTES:
ALL PAVEMENT MARKINGS AND SIGN POSTING ARE TO BE IN ACCORDANCE WITH AUSTRALIAN STANDARD AS1742 EXCEPT WHERE MODIFIED BY ACT DEPARTMENT OF URBAN SERVICES 'DESIGN STANDARDS FOR URBAN INFRASTRUCTURE - STANDARD DRAWINGS'.

ALL SIGNAGE INSTALLED ON ELP'S ARE TO BE POSITIONED TO AVOID COVERING THE ELP ASSET NUMBER.

ALL SIGN BLADES ARE TO BE ERRECTED AT A HEIGHT TO UNDERSIDE OF BLADE THAT CONFORMS WITH AS 1742.2 (2.0m MIN. GENERALLY, 2.5m MIN. IF OVERHANGING FOOTPATH OR IN PEDESTRIAN AREAS). EXISTING POSTS MAY BE USED IF PRACTICABLE OR SHALL BE EXTENDED OR REPLACED IF NOT.

ALL LINES TO BE ERADICATED SHALL BE REMOVED BY GRIT, SHOT OR WATER BLASTING OR OTHER APPROVED METHOD. BLACKING OUT OF LINES WITH DECADUR OR OTHER COATINGS IS NOT PERMISSABLE. THE CONTRACTOR SHALL REMOVE/PREPARE INCOMPATIBLE OR LOOSE AND FLAKING PAVEMENT MARKING MATERIALS PRIOR TO APPLICATION OF NEW PAVEMENT MARKINGS.

EXISTING RPM'S TO BE REMOVED ARE NOT SHOWN FOR CLARITY. THE CONTRACTOR SHALL REMOVE AND MAKE GOOD ALL REDUNDANT RPM'S. AS DIRECTED ON SITE BY THE SUPERINTENDENT REPLACE ALL MISSING OR DAMAGED RRPMS ON ALL LINETYPES

WORK AS EXECUTED	DESIGN AGENT	OFFICE OF A.C.T.
DRAWING AMENDED IN ACCORDANCE WITH ADVICE FROM:	RECOMMENDED FOR AUTHORIZATION	AUTHORIZED PURSUANT TO PART V of Road Transport Safety and Traffic Management ACT 1999
DATE:	R.D. GOSSIP P/L	AUTHORISING SIGNATURE
CONSULTANT:	DRAWING NAME	DATE
NAME:	DELIVERING ANRAM	DOCUMENT NUMBER
SIGNATURE:	CORIN RD	
DATE:	SCALE:	
	1:500	

← TO TIDBINBILLA ROAD TO CORIN DAM →

GUIDEPOST NOTES

AS DIRECTED BY THE SUPERINTENDENT ON SITE, INSTALL NEW APPROVED FLEXIBLE BASED GUIDEPOSTS TO REPLACE ALL MISSING OR DAMAGED GUIDEPOSTS AND AT ALL CULVERTS WITHIN THE PROJECT. ENSURE 2 GUIDEPOSTS AT EVERY HEADWALL (INCLUDING HEADWALLS BEHIND GUARDRAILS)

LEGEND

- ERADICATE LINEMARKING
- EXISTING LINEMARKING
- APPLY NEW LINEMARKING
- INSTALL AUDIO TACTILE LINE MARKING (REFER TO ATLM NOTES)

AUDIO TACTILE LINE MARKING (ATLM) NOTES

ALL AUDIO TACTILE LINE MARKING SHALL BE IN ACCORDANCE WITH NSW RTA TECHNICAL DIRECTION TTD 2020/04
ATCL - AUDIO TACTILE CENTRE LINES
 INSTALL BLACK AUDIO TACTILE CENTRE LINES

SIGN SCHEDULE				AMENDMENTS			Scale	Design Agent	Client	Project	Drawing Title
DESCRIPTION	HAND	SIZE	NO. OF.	AMENDMENT	APPROVAL	DATE	0m 10m 20m 30m 40m SCALE: A1 1:500, A3 1:1000			DELIVERING ANRAM	CORIN ROAD - SITE 9 TRAFFIC CONTROL DEVICE PLAN - SHEET 30 OF 61
SIGNS TO BE ERRECTED	-	-	-					Designed by	Project Officer: Kencho Choden Project Number: 30490		
SIGNS TO BE REMOVED	-	-	-					Drawn by			
								Checked by			
								Approved by			
				DRAWING STAGE - LATEST DATE INDICATES DRAWING STATUS							
				Conceptual Sketch: 02/03/21	Final Sketch Plan: --/--/--	Final Design: 23/09/21				Date	
				For tendering purposes only: --/--/--	Issued for construction: --/--/--	W.A.E.: --/--/--				23/09/21	
										Drg. No.	
										RG 20110	Sheet
										RTC930	Revision
											0

NOTES

THE FOLLOWING SPECIFICATIONS / STD. DRG'S ARE TO BE USED FOR THIS CONTRACT:

SPECIFICATION:
CURRENT EDITION OF ACT GOVERNMENT STANDARD SPECIFICATION FOR URBAN INFRASTRUCTURE WORKS.

ACT GOVERNMENT STD. DRGS:
CURRENT EDITION OF DESIGN STANDARDS FOR URBAN INFRASTRUCTURE - STANDARD DRAWINGS.

GENERAL NOTES:
ALL PAVEMENT MARKINGS AND SIGN POSTING ARE TO BE IN ACCORDANCE WITH AUSTRALIAN STANDARD AS1742 EXCEPT WHERE MODIFIED BY ACT DEPARTMENT OF URBAN SERVICES 'DESIGN STANDARDS FOR URBAN INFRASTRUCTURE - STANDARD DRAWINGS'.

ALL SIGNAGE INSTALLED ON ELP'S ARE TO BE POSITIONED TO AVOID COVERING THE ELP ASSET NUMBER.

ALL SIGN BLADES ARE TO BE ERECTED AT A HEIGHT TO UNDERSIDE OF BLADE THAT CONFORMS WITH AS 1742.2 (2.0m MIN. GENERALLY, 2.5m MIN. IF OVERHANGING FOOTPATH OR IN PEDESTRIAN AREAS). EXISTING POSTS MAY BE USED IF PRACTICABLE OR SHALL BE EXTENDED OR REPLACED IF NOT.

ALL LINES TO BE ERADICATED SHALL BE REMOVED BY GRIT, SHOT OR WATER BLASTING OR OTHER APPROVED METHOD. BLACKING OUT OF LINES WITH DEGADUR OR OTHER COATINGS IS NOT PERMISSIBLE. THE CONTRACTOR SHALL REMOVE/PREPARE INCOMPATIBLE OR LOOSE AND FLAKING PAVEMENT MARKING MATERIALS PRIOR TO APPLICATION OF NEW PAVEMENT MARKINGS.

EXISTING RPM'S TO BE REMOVED ARE NOT SHOWN FOR CLARITY. THE CONTRACTOR SHALL REMOVE AND MAKE GOOD ALL REDUNDANT RPM'S. AS DIRECTED ON SITE BY THE SUPERINTENDENT REPLACE ALL MISSING OR DAMAGED RRRPM'S ON ALL LINETYPES

AUDIO TACTILE LINE MARKING (ATLM) NOTES

ALL AUDIO TACTILE LINE MARKING SHALL BE IN ACCORDANCE WITH NSW RTA TECHNICAL DIRECTION TTD 2020/04

ATQL - AUDIO TACTILE CENTRE LINES
INSTALL BLACK AUDIO TACTILE CENTRE LINES

GUIDEPOST NOTES

AS DIRECTED BY THE SUPERINTENDENT ON SITE, INSTALL NEW APPROVED FLEXIBLE BASED GUIDEPOSTS TO REPLACE ALL MISSING OR DAMAGED GUIDEPOSTS AND AT ALL CULVERTS WITHIN THE PROJECT. ENSURE 2 GUIDEPOSTS AT EVERY HEADWALL (INCLUDING HEADWALLS BEHIND GUARDRAILS)



REFER DRG RG 2010 SHEET RTC930 FOR CONTINUATION

REFER DRG RG 2010 SHEET RTC932 FOR CONTINUATION

CORIN ROAD

← TO TIDBINBILLA ROAD TO CORIN DAM →

LEGEND

- ERADICATE LINEMARKING
- EXISTING LINEMARKING
- APPLY NEW LINEMARKING
- INSTALL AUDIO TACTILE LINE MARKING (REFER TO ATLM NOTES)

WORK AS EXECUTED	DESIGN AGENT	OFFICE OF A.C.T.
DRAWING AMENDED IN ACCORDANCE WITH ADVICE FROM:	RECOMMENDED FOR AUTHORIZATION	AUTHORISED PURSUANT TO PART V of Road Transport Safety and Traffic Management ACT 1999
DATE:	R.D. GOSSIP P/L	AUTHORISING SIGNATURE:
CONSULTANT:	DRAWING NAME	DATE:
NAME:	DELIVERING ANRAM	DOCUMENT NUMBER:
SIGNATURE:	CORIN RD	
DATE:	SCALE:	
	1:500	

SIGN SCHEDULE			
DESCRIPTION	HAND	SIZE	NO. OF.
SIGNS TO BE ERECTED			
-	-	-	-
SIGNS TO BE REMOVED			
-	-	-	-

AMENDMENTS		
AMENDMENT	APPROVAL	DATE

DRAWING STAGE - LATEST DATE INDICATES DRAWING STATUS

Conceptual Sketch: 02/03/21	Final Sketch Plan: --/--/--	Final Design: 23/09/21
For tendering purposes only: --/--/--	Issued for construction: --/--/--	W.A.E.: --/--/--

Scale

SCALE: A1 1:500, A3 1:1000

Design Agent

R.D. Gossip Pty Ltd
Consulting Engineers
Unit 120, 12 Princes Street
Canberra ACT 2612
Ph: 02 4520 4310

Client

Project Officer: Kencho Choden
Project Number: 30490

ACT Government

Project

DELIVERING ANRAM

Date: 23/09/21

Drawing Title

**CORIN ROAD - SITE 9
TRAFFIC CONTROL DEVICE PLAN
- SHEET 31 OF 61**

Drg. No.	Sheet	Revision
RG 20110	RTC931	0

NOTES

THE FOLLOWING SPECIFICATIONS / STD. DRG'S ARE TO BE USED FOR THIS CONTRACT:

SPECIFICATION:
CURRENT EDITION OF ACT GOVERNMENT STANDARD SPECIFICATION FOR URBAN INFRASTRUCTURE WORKS.

ACT GOVERNMENT STD. DRGS:
CURRENT EDITION OF DESIGN STANDARDS FOR URBAN INFRASTRUCTURE - STANDARD DRAWINGS.

GENERAL NOTES:
ALL PAVEMENT MARKINGS AND SIGN POSTING ARE TO BE IN ACCORDANCE WITH AUSTRALIAN STANDARD AS1742 EXCEPT WHERE MODIFIED BY ACT DEPARTMENT OF URBAN SERVICES DESIGN STANDARDS FOR URBAN INFRASTRUCTURE - STANDARD DRAWINGS.

ALL SIGNAGE INSTALLED ON ELP'S ARE TO BE POSITIONED TO AVOID COVERING THE ELP ASSET NUMBER.

ALL SIGN BLADES ARE TO BE ERECTED AT A HEIGHT TO UNDERSIDE OF BLADE THAT CONFORMS WITH AS 1742.2 (2.0m MIN. GENERALLY, 2.5m MIN. IF OVERHANGING FOOTPATH OR IN PEDESTRIAN AREAS). EXISTING POSTS MAY BE USED IF PRACTICABLE OR SHALL BE EXTENDED OR REPLACED IF NOT.

ALL LINES TO BE ERADICATED SHALL BE REMOVED BY GRIT, SHOT OR WATER BLASTING OR OTHER APPROVED METHOD. BLACKING OUT OF LINES WITH DEGAUR OR OTHER COATINGS IS NOT PERMISSABLE. THE CONTRACTOR SHALL REMOVE/PREPARE INCOMPATIBLE OR LOOSE AND FLAKING PAVEMENT MARKING MATERIALS PRIOR TO APPLICATION OF NEW PAVEMENT MARKINGS.

EXISTING RPM'S TO BE REMOVED ARE NOT SHOWN FOR CLARITY. THE CONTRACTOR SHALL REMOVE AND MAKE GOOD ALL REDUNDANT RPM'S. AS DIRECTED ON SITE BY THE SUPERINTENDENT REPLACE ALL MISSING OR DAMAGED RRPMS ON ALL LINETYPES

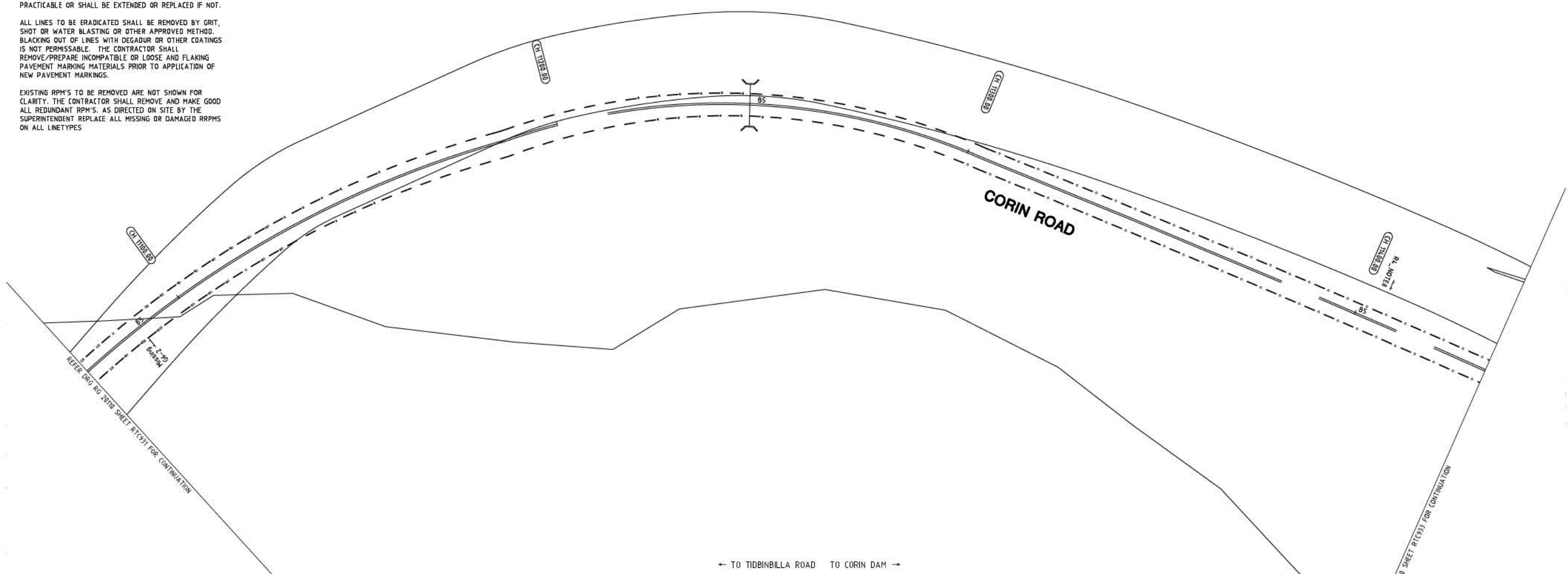

AUDIO TACTILE LINE MARKING (ATLM) NOTES

ALL AUDIO TACTILE LINE MARKING SHALL BE IN ACCORDANCE WITH NSW RTA TECHNICAL DIRECTION TTD 2020/04

ATCL - AUDIO TACTILE CENTRE LINES
INSTALL BLACK AUDIO TACTILE CENTRE LINES

GUIDEPOST NOTES

AS DIRECTED BY THE SUPERINTENDENT ON SITE, INSTALL NEW APPROVED FLEXIBLE BASED GUIDEPOSTS TO REPLACE ALL MISSING OR DAMAGED GUIDEPOSTS AND AT ALL CULVERTS WITHIN THE PROJECT. ENSURE 2 GUIDEPOSTS AT EVERY HEADWALL (INCLUDING HEADWALLS BEHIND GUARDRAILS)



LEGEND

- ERADICATE LINEMARKING
- EXISTING LINEMARKING
- APPLY NEW LINEMARKING
- INSTALL AUDIO TACTILE LINE MARKING (REFER TO ATLM NOTES)

WORK AS EXECUTED	DESIGN AGENT	OFFICE OF A.C.T.
DRAWING AMENDED IN ACCORDANCE WITH ADVISE FROM	RECOMMENDED FOR AUTHORIZATION	AUTHORISED PURSUANT TO PART V of Road Transport (Safety and Traffic Management) ACT 1999
DATE:	R.D. GOSSIP P/L	AUTHORISING SIGNATURE
CONSULTANT	DRAWING NAME	DATE
NAME	DELIVERING ANRAM	DOCUMENT NUMBER
SIGNATURE	CORIN RD	
DATE:	SCALE:	
	1:500	

SIGN SCHEDULE				AMENDMENTS			Scale		Design Agent		Client		Project		Drawing Title			
DESCRIPTION	HAND	SIZE	NO. OF.	AMENDMENT	APPROVAL	DATE	0m 10m 20m 30m 40m SCALE: A1 1:500, A3 1:1000						DELIVERING ANRAM		CORIN ROAD - SITE 9 TRAFFIC CONTROL DEVICE PLAN - SHEET 32 OF 61			
SIGNS TO BE ERECTED	-	-	-						Designed by <input checked="" type="checkbox"/>		Project Officer: Kencho Choden Project Number: 30490		Date		Drg. No.			
SIGNS TO BE REMOVED	-	-	-						Drawn by <input checked="" type="checkbox"/>				23/09/21		RG 20110			
				DRAWING STAGE - LATEST DATE INDICATES DRAWING STATUS Conceptual Sketch: 02/03/21 Final Sketch Plan: --/--/-- Final Design: 23/09/21 For tendering purposes only: --/--/-- Issued for construction: --/--/-- W.A.E.: --/--/--					Checked by <input checked="" type="checkbox"/>		Approved by <input checked="" type="checkbox"/>				Sheet		Revision	
									R.D. Gossip Pty Ltd Consulting Engineers Unit 120, 12 Prawn Street Canberra ACT 2612 Ph: 02 4251 4310				300mm DN A1 ORIGINAL		RTC932 0			

LEGEND

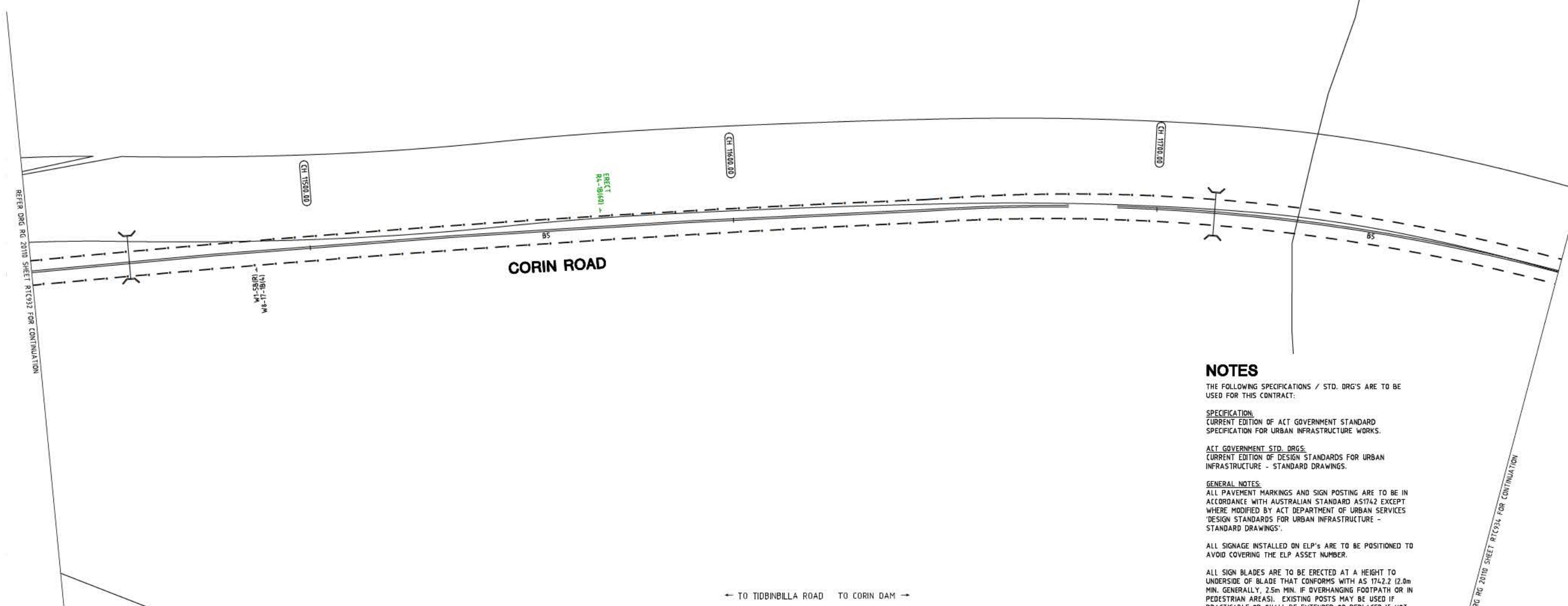
- ERADICATE LINEMARKING
- EXISTING LINEMARKING
- APPLY NEW LINEMARKING
- INSTALL AUDIO TACTILE LINE MARKING (REFER TO ATLM NOTES)

AUDIO TACTILE LINE MARKING (ATLM) NOTES

ALL AUDIO TACTILE LINE MARKING SHALL BE IN ACCORDANCE WITH NSW RTA TECHNICAL DIRECTION TTD 2020/04
ATCL - AUDIO TACTILE CENTRE LINES
 INSTALL BLACK AUDIO TACTILE CENTRE LINES

GUIDEPOST NOTES

AS DIRECTED BY THE SUPERINTENDENT ON SITE, INSTALL NEW APPROVED FLEXIBLE BASED GUIDEPOSTS TO REPLACE ALL MISSING OR DAMAGED GUIDEPOSTS AND AT ALL CULVERTS WITHIN THE PROJECT. ENSURE 2 GUIDEPOSTS AT EVERY HEADWALL (INCLUDING HEADWALLS BEHIND GUARDRAILS)



NOTES

THE FOLLOWING SPECIFICATIONS / STD. DRG'S ARE TO BE USED FOR THIS CONTRACT:

SPECIFICATION:
 CURRENT EDITION OF ACT GOVERNMENT STANDARD SPECIFICATION FOR URBAN INFRASTRUCTURE WORKS.

ACT GOVERNMENT STD. DRGS:
 CURRENT EDITION OF DESIGN STANDARDS FOR URBAN INFRASTRUCTURE - STANDARD DRAWINGS.

GENERAL NOTES:
 ALL PAVEMENT MARKINGS AND SIGN POSTING ARE TO BE IN ACCORDANCE WITH AUSTRALIAN STANDARD AS1742 EXCEPT WHERE MODIFIED BY ACT DEPARTMENT OF URBAN SERVICES 'DESIGN STANDARDS FOR URBAN INFRASTRUCTURE - STANDARD DRAWINGS'.

ALL SIGNAGE INSTALLED ON ELP'S ARE TO BE POSITIONED TO AVOID COVERING THE ELP ASSET NUMBER.

ALL SIGN BLADES ARE TO BE ERECTED AT A HEIGHT TO UNDERSIDE OF BLADE THAT CONFORMS WITH AS 1742.2 (2.0m MIN. GENERALLY, 2.5m MIN. IF OVERHANGING FOOTPATH OR IN PEDESTRIAN AREAS). EXISTING POSTS MAY BE USED IF PRACTICABLE OR SHALL BE EXTENDED OR REPLACED IF NOT.

ALL LINES TO BE ERADICATED SHALL BE REMOVED BY GRIT, SHOT OR WATER BLASTING OR OTHER APPROVED METHOD. BLACKING OUT OF LINES WITH DEGADUR OR OTHER COATINGS IS NOT PERMISSABLE. THE CONTRACTOR SHALL REMOVE/PREPARE INCOMPATIBLE OR LOOSE AND FLAKING PAVEMENT MARKING MATERIALS PRIOR TO APPLICATION OF NEW PAVEMENT MARKINGS.

EXISTING RPM'S TO BE REMOVED ARE NOT SHOWN FOR CLARITY. THE CONTRACTOR SHALL REMOVE AND MAKE GOOD ALL REDUNDANT RPM'S. AS DIRECTED ON SITE BY THE SUPERINTENDENT REPLACE ALL MISSING OR DAMAGED RPM'S ON ALL LINETYPES

WORK AS EXECUTED	DESIGN AGENT	OFFICE OF A.C.T.
DRAWING AMENDED IN ACCORDANCE WITH ADVICE FROM:	RECOMMENDED FOR AUTHORIZATION	AUTHORISED PURSUANT TO PART V of Road Transport (Safety and Traffic Management) ACT 1999
DATE:	R.D. GOSSIP P/L	AUTHORISING SIGNATURE
CONSULTANT:	DRAWING NAME	DATE:
NAME:	DELIVERING ANRAM	DOCUMENT NUMBER
SIGNATURE:	CORIN RD	
DATE:	SCALE	
	1:500	

SIGN SCHEDULE			
DESCRIPTION	HAND	SIZE	NO. OF.
SIGNS TO BE ERECTED			
R4-1 SPEED RESTRICTION (60)	-	B	1
SIGNS TO BE REMOVED			
-	-	-	-

AMENDMENTS		
AMENDMENT	APPROVAL	DATE

Scale

SCALE: A1 1:500, A3 1:1000

Design Agent

R.D. Gossip Pty Ltd
 Consulting Engineers
 Unit 120, 12 Prawn Street
 Canberra, ACT 2612
 Ph: 02 4520 4310

Client

Project Officer: Kencho Choden
 Project Number: 30490

ACT Government

Project	Drawing Title
DELIVERING ANRAM	CORIN ROAD - SITE 9 TRAFFIC CONTROL DEVICE PLAN - SHEET 33 OF 61
Date	Drg. No. Sheet Revision
23/09/21	RG 20110 RTC933 0

NOTES

THE FOLLOWING SPECIFICATIONS / STD. DRG'S ARE TO BE USED FOR THIS CONTRACT:

SPECIFICATION:
CURRENT EDITION OF ACT GOVERNMENT STANDARD SPECIFICATION FOR URBAN INFRASTRUCTURE WORKS.

ACT GOVERNMENT STD. DRGS:
CURRENT EDITION OF DESIGN STANDARDS FOR URBAN INFRASTRUCTURE - STANDARD DRAWINGS.

GENERAL NOTES:
ALL PAVEMENT MARKINGS AND SIGN POSTING ARE TO BE IN ACCORDANCE WITH AUSTRALIAN STANDARD AS1742 EXCEPT WHERE MODIFIED BY ACT DEPARTMENT OF URBAN SERVICES 'DESIGN STANDARDS FOR URBAN INFRASTRUCTURE - STANDARD DRAWINGS'.

ALL SIGNAGE INSTALLED ON ELP'S ARE TO BE POSITIONED TO AVOID COVERING THE ELP ASSET NUMBER.

ALL SIGN BLADES ARE TO BE ERECTED AT A HEIGHT TO UNDERSIDE OF BLADE THAT CONFORMS WITH AS 1742.2 (2.0m MIN. GENERALLY, 2.5m MIN. IF OVERHANGING FOOTPATH OR IN PEDESTRIAN AREAS). EXISTING POSTS MAY BE USED IF PRACTICABLE OR SHALL BE EXTENDED OR REPLACED IF NOT.

ALL LINES TO BE ERADICATED SHALL BE REMOVED BY GRIT, SHOT OR WATER BLASTING OR OTHER APPROVED METHOD. BLACKING OUT OF LINES WITH DEGAUR OR OTHER COATINGS IS NOT PERMISSABLE. THE CONTRACTOR SHALL REMOVE/PREPARE INCOMPATIBLE OR LOOSE AND FLAKING PAVEMENT MARKING MATERIALS PRIOR TO APPLICATION OF NEW PAVEMENT MARKINGS.

EXISTING RPM'S TO BE REMOVED ARE NOT SHOWN FOR CLARITY. THE CONTRACTOR SHALL REMOVE AND MAKE GOOD ALL REDUNDANT RPM'S. AS DIRECTED ON SITE BY THE SUPERINTENDENT REPLACE ALL MISSING OR DAMAGED RRPM'S ON ALL LINETYPES

AUDIO TACTILE LINE MARKING (ATLM) NOTES

ALL AUDIO TACTILE LINE MARKING SHALL BE IN ACCORDANCE WITH NSW RTA TECHNICAL DIRECTION TTD 2020/04

ATCL - AUDIO TACTILE CENTRE LINES
INSTALL BLACK AUDIO TACTILE CENTRE LINES





GUIDEPOST NOTES

AS DIRECTED BY THE SUPERINTENDENT ON SITE, INSTALL NEW APPROVED FLEXIBLE BASED GUIDEPOSTS TO REPLACE ALL MISSING OR DAMAGED GUIDEPOSTS AND AT ALL CULVERTS WITHIN THE PROJECT. ENSURE 2 GUIDEPOSTS AT EVERY HEADWALL (INCLUDING HEADWALLS BEHIND GUARDRAILS)

CORIN ROAD

← TO TIDBINBILLA ROAD TO CORIN DAM →

LEGEND

-  ERADICATE LINEMARKING
-  EXISTING LINEMARKING
-  APPLY NEW LINEMARKING
-  INSTALL AUDIO TACTILE LINE MARKING (REFER TO ATLM NOTES)

WORK AS EXECUTED	DESIGN AGENT	OFFICE OF A.C.T.
DRAWING AMENDED IN ACCORDANCE WITH ADVICE FROM:	RECOMMENDED FOR AUTHORIZATION:	AUTHORISED PURSUANT TO PART V of Road Transport (Safety and Traffic Management) ACT 1999
DATE:	R.D. GOSSIP P/L	AUTHORISING SIGNATURE:
CONSULTANT:	DRAWING NAME:	DATE:
NAME:	DELIVERING ANRAM	DOCUMENT NUMBER:
SIGNATURE:	CORIN RD	
DATE:	SCALE:	
	1:500	


SIGN SCHEDULE			
DESCRIPTION	HAND	SIZE	NO. OF.
SIGNS TO BE ERECTED			
-	-	-	-
SIGNS TO BE REMOVED			
-	-	-	-

AMENDMENTS		
AMENDMENT	APPROVAL	DATE

DRAWING STAGE - LATEST DATE INDICATES DRAWING STATUS


Conceptual Sketch: 02/03/21	Final Sketch Plan: --/--/--	Final Design: 23/09/21
For tendering purposes only: --/--/--	Issued for construction: --/--/--	W.A.E.: --/--/--

Scale



SCALE: A1 1:500, A3 1:1000

Design Agent



R.D. Gossip Pty Ltd
Consulting Engineers
Unit 120, 12 Prawn Street
Copehill ACT 2612
Ph: 02 4521 4312

Designed by:


Drawn by:

Checked by:

Approved by:

Client

Project Officer: Kencho Choden
Project Number: 30490



ACT Government

Project

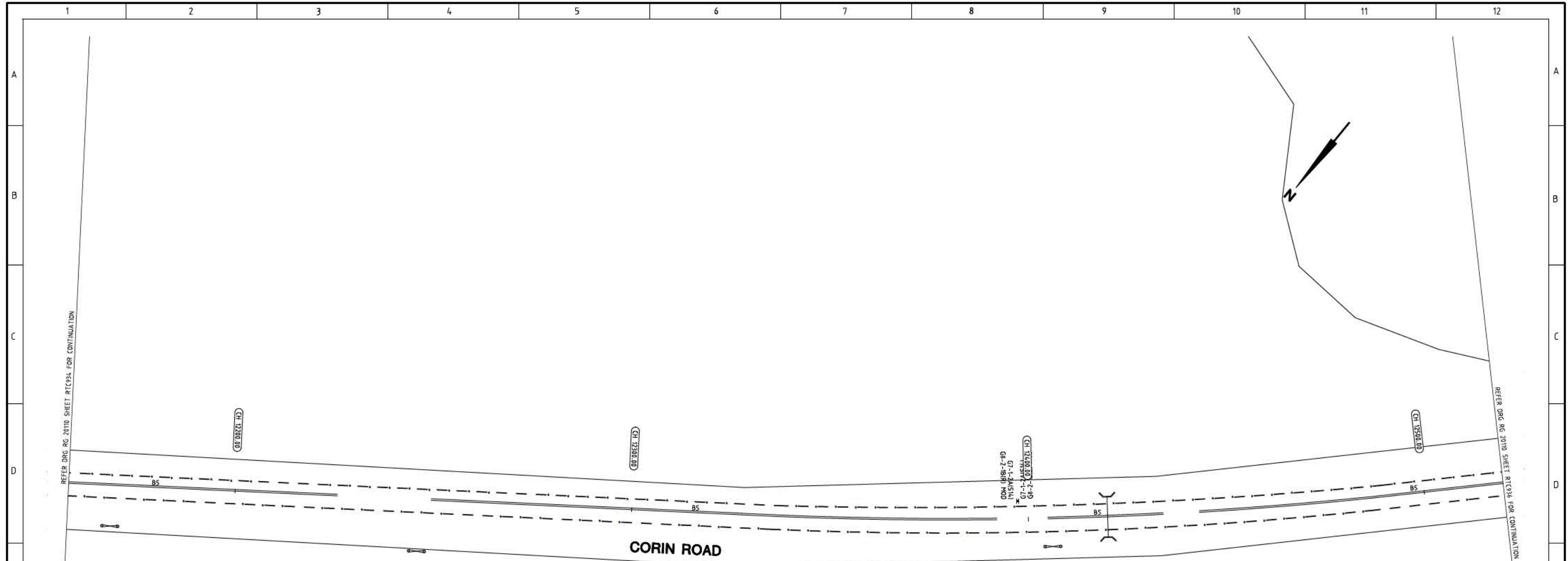
DELIVERING ANRAM

Date: 23/09/21

Drawing Title

**CORIN ROAD - SITE 9
TRAFFIC CONTROL DEVICE PLAN
- SHEET 34 OF 61**

Drg. No. **RG 20110** Sheet **RTC934** Revision **0**



CORIN ROAD

← TO TIDBINILLA ROAD TO CORIN DAM →

LEGEND

	ERADICATE LINEMARKING
	EXISTING LINEMARKING
	APPLY NEW LINEMARKING
	INSTALL AUDIO TACTILE LINE MARKING (REFER TO ATLM NOTES)

WORK AS EXECUTED	DESIGN AGENT	OFFICE OF A.C.T.
DRAWING AMENDED IN ACCORDANCE WITH ADVICE FROM:	RECOMMENDED FOR AUTHORIZATION:	AUTHORISED PURSUANT TO PART V of Road Transport (Safety and Traffic Management) ACT 1999
DATE:	R.D. GOSSIP P/L	
CONSULTANT:	DRAWING NAME:	AUTHORISING SIGNATURE:
NAME:	DELIVERING ANRAM	DATE:
SIGNATURE:	CORIN RD	DOCUMENT NUMBER:
DATE:	SCALE:	
	1:500	

NOTES

THE FOLLOWING SPECIFICATIONS / STD. DRG'S ARE TO BE USED FOR THIS CONTRACT:

SPECIFICATION:
CURRENT EDITION OF ACT GOVERNMENT STANDARD SPECIFICATION FOR URBAN INFRASTRUCTURE WORKS.

ACT GOVERNMENT STD. DRGS:
CURRENT EDITION OF DESIGN STANDARDS FOR URBAN INFRASTRUCTURE - STANDARD DRAWINGS.

GENERAL NOTES:
ALL PAVEMENT MARKINGS AND SIGN POSTING ARE TO BE IN ACCORDANCE WITH AUSTRALIAN STANDARD AS1742 EXCEPT WHERE MODIFIED BY ACT DEPARTMENT OF URBAN SERVICES 'DESIGN STANDARDS FOR URBAN INFRASTRUCTURE - STANDARD DRAWINGS'.

ALL SIGNAGE INSTALLED ON ELP'S ARE TO BE POSITIONED TO AVOID COVERING THE ELP ASSET NUMBER.

ALL SIGN BLADES ARE TO BE ERECTED AT A HEIGHT TO UNDERSIDE OF BLADE THAT CONFORMS WITH AS 1742.2 (2.0m MIN. GENERALLY, 2.5m MIN. IF OVERHANGING FOOTPATH OR IN PEDESTRIAN AREAS). EXISTING POSTS MAY BE USED IF PRACTICABLE OR SHALL BE EXTENDED OR REPLACED IF NOT.

ALL LINES TO BE ERADICATED SHALL BE REMOVED BY GRIT, SHOT OR WATER BLASTING OR OTHER APPROVED METHOD. BLACKING OUT OF LINES WITH DEGAUR OR OTHER COATINGS IS NOT PERMISSIBLE. THE CONTRACTOR SHALL REMOVE/PREPARE INCOMPATIBLE OR LOOSE AND FLAKING PAVEMENT MARKING MATERIALS PRIOR TO APPLICATION OF NEW PAVEMENT MARKINGS.

EXISTING RPM'S TO BE REMOVED ARE NOT SHOWN FOR CLARITY. THE CONTRACTOR SHALL REMOVE AND MAKE GOOD ALL REDUNDANT RPM'S. AS DIRECTED ON SITE BY THE SUPERINTENDENT REPLACE ALL MISSING OR DAMAGED RRPM'S ON ALL LINETYPES

GUIDEPOST NOTES

AS DIRECTED BY THE SUPERINTENDENT ON SITE, INSTALL NEW APPROVED FLEXIBLE BASED GUIDEPOSTS TO REPLACE ALL MISSING OR DAMAGED GUIDEPOSTS AND AT ALL CULVERTS WITHIN THE PROJECT. ENSURE 2 GUIDEPOSTS AT EVERY HEADWALL INCLUDING HEADWALLS BEHIND GUARDRAILS!

AUDIO TACTILE LINE MARKING (ATLM) NOTES

ALL AUDIO TACTILE LINE MARKING SHALL BE IN ACCORDANCE WITH NSW RTA TECHNICAL DIRECTION TTD 2020/04

ATGL - AUDIO TACTILE CENTRE LINES
INSTALL BLACK AUDIO TACTILE CENTRE LINES

SIGN SCHEDULE

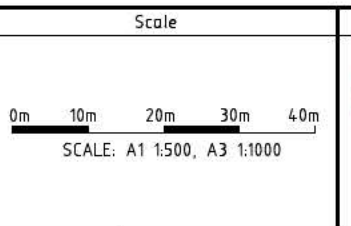
DESCRIPTION	HAND	SIZE	NO. OF.
SIGNS TO BE ERECTED			
-	-	-	-
SIGNS TO BE REMOVED			
-	-	-	-

AMENDMENTS

AMENDMENT	APPROVAL	DATE

DRAWING STAGE - LATEST DATE INDICATES DRAWING STATUS

Conceptual Sketch: 02/03/21	Final Sketch Plan: --/--/--	Final Design: 23/09/21
For tendering purposes only: --/--/--	Issued for construction: --/--/--	W.A.E.: --/--/--



Design Agent

R.D. Gossip Pty Ltd
Consulting Engineers
Unit 120, 12 Princes Street
Canberra ACT 2612
Ph: 02 4521 4310

Client

Project Officer: Kencho Choden
Project Number: 30490

ACT Government

Project

DELIVERING ANRAM

Date: 23/09/21

Drawing Title

CORIN ROAD - SITE 9
TRAFFIC CONTROL DEVICE PLAN
- SHEET 35 OF 61

Drg. No.	Sheet	Revision
RG 20110	RTC935	0

AUDIO TACTILE LINE MARKING (ATLM) NOTES

ALL AUDIO TACTILE LINE MARKING SHALL BE IN ACCORDANCE WITH NSW RTA TECHNICAL DIRECTION TTD 2020/04.

ATCL - AUDIO TACTILE CENTRE LINES

INSTALL BLACK AUDIO TACTILE CENTRE LINES

GUIDEPOST NOTES

AS DIRECTED BY THE SUPERINTENDENT ON SITE, INSTALL NEW APPROVED FLEXIBLE BASED GUIDEPOSTS TO REPLACE ALL MISSING OR DAMAGED GUIDEPOSTS AND AT ALL CULVERTS WITHIN THE PROJECT. ENSURE 2 GUIDEPOSTS AT EVERY HEADWALL (INCLUDING HEADWALLS BEHIND GUARDRAILS)

NOTES

THE FOLLOWING SPECIFICATIONS / STD. DRG'S ARE TO BE USED FOR THIS CONTRACT:

SPECIFICATION:
CURRENT EDITION OF ACT GOVERNMENT STANDARD SPECIFICATION FOR URBAN INFRASTRUCTURE WORKS.

ACT GOVERNMENT STD. DRGS:
CURRENT EDITION OF DESIGN STANDARDS FOR URBAN INFRASTRUCTURE - STANDARD DRAWINGS.

GENERAL NOTES:
ALL PAVEMENT MARKINGS AND SIGN POSTING ARE TO BE IN ACCORDANCE WITH AUSTRALIAN STANDARD AS1742 EXCEPT WHERE MODIFIED BY ACT DEPARTMENT OF URBAN SERVICES DESIGN STANDARDS FOR URBAN INFRASTRUCTURE - STANDARD DRAWINGS.

ALL SIGNAGE INSTALLED ON ELP'S ARE TO BE POSITIONED TO AVOID COVERING THE ELP ASSET NUMBER.

ALL SIGN BLADES ARE TO BE ERRECTED AT A HEIGHT TO UNDERSIDE OF BLADE THAT CONFORMS WITH AS 1742.2 (2.0m MIN. GENERALLY, 2.5m MIN. IF OVERHANGING FOOTPATH OR IN PEDESTRIAN AREAS). EXISTING POSTS MAY BE USED IF PRACTICABLE OR SHALL BE EXTENDED OR REPLACED IF NOT.

ALL LINES TO BE ERADICATED SHALL BE REMOVED BY GRIT, SHOT OR WATER BLASTING OR OTHER APPROVED METHOD. BLACKING OUT OF LINES WITH DEGADUR OR OTHER COATINGS IS NOT PERMISSABLE. THE CONTRACTOR SHALL REMOVE/PREPARE INCOMPATIBLE OR LOOSE AND FLAKING PAVEMENT MARKING MATERIALS PRIOR TO APPLICATION OF NEW PAVEMENT MARKINGS.

EXISTING RPM'S TO BE REMOVED ARE NOT SHOWN FOR CLARITY. THE CONTRACTOR SHALL REMOVE AND MAKE GOOD ALL REDUNDANT RPM'S. AS DIRECTED ON SITE BY THE SUPERINTENDENT REPLACE ALL MISSING OR DAMAGED RPM'S ON ALL LINETYPES





REFER DRG RG 2010 SHEET RTC935 FOR CONTINUATION

REFER DRG RG 2010 SHEET RTC937 FOR CONTINUATION



CORIN ROAD

← TO TIDBINBILLA ROAD TO CORIN DAM →

LEGEND

-  ERADICATE LINEMARKING
-  EXISTING LINEMARKING
-  APPLY NEW LINEMARKING
-  INSTALL AUDIO TACTILE LINE MARKING (REFER TO ATLM NOTES)

WORK AS EXECUTED	DESIGN AGENT	OFFICE OF A.C.T.
DRAWING AMENDED IN ACCORDANCE WITH ADVICE FROM	RECOMMENDED FOR AUTHORIZATION	AUTHORIZED PURSUANT TO PART 4 of Road Transport (Safety and Traffic Management) ACT 1999
DATE:	R.D. GOSSIP P/L	AUTHORISING SIGNATURE
CONSULTANT	DRAWING NAME	DATE
NAME	DELIVERING ANRAM	DOCUMENT NUMBER
SIGNATURE	CORIN RD	
DATE:	SCALE:	
	1:500	

SIGN SCHEDULE				AMENDMENTS			Scale	Design Agent	Client	Project	Drawing Title	
DESCRIPTION	HAND	SIZE	NO. OF.	AMENDMENT	APPROVAL	DATE	0m 10m 20m 30m 40m SCALE: A1 1:500, A3 1:1000	 R.D. Gossip Pty Ltd Consulting Engineers Unit 120, 12 Princes Street Canberra ACT 2612 Ph: 02 4521 4310	 Project Officer: Kencho Choden Project Number: 30490	DELIVERING ANRAM	CORIN ROAD - SITE 9 TRAFFIC CONTROL DEVICE PLAN - SHEET 36 OF 61	
SIGNS TO BE ERRECTED												
SIGNS TO BE REMOVED												
DRAWING STAGE - LATEST DATE INDICATES DRAWING STATUS												
Conceptual Sketch: 02/03/21				Final Sketch Plan: --/--/--			Final Design: 23/09/21			Date: 23/09/21		
For tendering purposes only: --/--/--				Issued for construction: --/--/--			W.A.E.: --/--/--			Drg. No. RG 20110		
										Sheet RTC936		
										Revision 0		

AUDIO TACTILE LINE MARKING (ATLM) NOTES

ALL AUDIO TACTILE LINE MARKING SHALL BE IN ACCORDANCE WITH NSW RTA TECHNICAL DIRECTION TTD 2020/04

ATCL - AUDIO TACTILE CENTRE LINES
INSTALL BLACK AUDIO TACTILE CENTRE LINES

GUIDEPOST NOTES

AS DIRECTED BY THE SUPERINTENDENT ON SITE, INSTALL NEW APPROVED FLEXIBLE BASED GUIDEPOSTS TO REPLACE ALL MISSING OR DAMAGED GUIDEPOSTS AND AT ALL CULVERTS WITHIN THE PROJECT. ENSURE 2 GUIDEPOSTS AT EVERY HEADWALL (INCLUDING HEADWALLS BEHIND GUARDRAILS)

NOTES

THE FOLLOWING SPECIFICATIONS / STD. DRG'S ARE TO BE USED FOR THIS CONTRACT:

SPECIFICATION:
CURRENT EDITION OF ACT GOVERNMENT STANDARD SPECIFICATION FOR URBAN INFRASTRUCTURE WORKS.

ACT GOVERNMENT STD. DRG'S:
CURRENT EDITION OF DESIGN STANDARDS FOR URBAN INFRASTRUCTURE - STANDARD DRAWINGS.

GENERAL NOTES:

ALL PAVEMENT MARKINGS AND SIGN POSTING ARE TO BE IN ACCORDANCE WITH AUSTRALIAN STANDARD AS1742 EXCEPT WHERE MODIFIED BY ACT DEPARTMENT OF URBAN SERVICES 'DESIGN STANDARDS FOR URBAN INFRASTRUCTURE - STANDARD DRAWINGS'.

ALL SIGNAGE INSTALLED ON ELP'S ARE TO BE POSITIONED TO AVOID COVERING THE ELP ASSET NUMBER.

ALL SIGN BLADES ARE TO BE ERECTED AT A HEIGHT TO UNDERSIDE OF BLADE THAT CONFORMS WITH AS 1742.2 (2.0m MIN. GENERALLY, 2.5m MIN. IF OVERHANGING FOOTPATH OR IN PEDESTRIAN AREAS). EXISTING POSTS MAY BE USED IF PRACTICABLE OR SHALL BE EXTENDED OR REPLACED IF NOT.

ALL LINES TO BE ERADICATED SHALL BE REMOVED BY GRIT, SHOT OR WATER BLASTING OR OTHER APPROVED METHOD. BLACKING OUT OF LINES WITH DEGADUR OR OTHER COATINGS IS NOT PERMISSIBLE. THE CONTRACTOR SHALL REMOVE/PREPARE INCOMPATIBLE OR LOOSE AND FLAKING PAVEMENT MARKING MATERIALS PRIOR TO APPLICATION OF NEW PAVEMENT MARKINGS.

EXISTING RPM'S TO BE REMOVED ARE NOT SHOWN FOR CLARITY. THE CONTRACTOR SHALL REMOVE AND MAKE GOOD ALL REDUNDANT RPM'S. AS DIRECTED ON SITE BY THE SUPERINTENDENT REPLACE ALL MISSING OR DAMAGED RRPM'S ON ALL LINETYPES

LEGEND

- ERADICATE LINEMARKING
- EXISTING LINEMARKING
- APPLY NEW LINEMARKING
- INSTALL AUDIO TACTILE LINE MARKING (REFER TO ATLM NOTES)



WORK AS EXECUTED	DESIGN AGENT	OFFICE OF A.C.T.
DRAWING AMENDED IN ACCORDANCE WITH ADVICE FROM:	RECOMMENDED FOR AUTHORIZATION:	AUTHORISED PURSUANT TO PART V of Road Transport (Safety and Traffic Management) ACT 1999
DATE:	R.D. GOSSIP P/L	
CONSULTANT:	DRAWING NAME:	AUTHORISING SIGNATURE:
NAME:	DELIVERING ANRAM	DATE:
SIGNATURE:	CORIN RD	DOCUMENT NUMBER:
DATE:	SCALE:	
	1:500	

SIGN SCHEDULE			
DESCRIPTION	HAND	SIZE	NO. OF.
SIGNS TO BE ERECTED			
RA-1 SPEED RESTRICTION (60)	-	B	1
WS-14 GATE	-	B	2
DA-3 WIDTH MARKER	L,R	B	2,2
SIGNS TO BE REMOVED			
-	-	-	-

AMENDMENTS		
AMENDMENT	APPROVAL	DATE
DRAWING STAGE - LATEST DATE INDICATES DRAWING STATUS		
Conceptual Sketch: 02/03/21	Final Sketch Plan: --/--/--	Final Design: 23/09/21
For tendering purposes only: --/--/--	Issued for construction: --/--/--	W.A.E.: --/--/--

Scale

SCALE: A1 1:500, A3 1:1000

Design Agent

R.D. Gossip Pty Ltd
Consulting Engineers
Unit 120, 12 Provan Street
Copehill ACT 2612
Ph: 02 4521 4310

Client

ACT Government

Project

DELIVERING ANRAM

Date: 23/09/21

Drawing Title

**CORIN ROAD - SITE 9
TRAFFIC CONTROL DEVICE PLAN
- SHEET 37 OF 61**

Drg. No. **RG 20110** Sheet **RTC937** Revision **0**

NOTES

THE FOLLOWING SPECIFICATIONS / STD. DRG'S ARE TO BE USED FOR THIS CONTRACT:

SPECIFICATION:
CURRENT EDITION OF ACT GOVERNMENT STANDARD SPECIFICATION FOR URBAN INFRASTRUCTURE WORKS.

ACT GOVERNMENT STD. DRGS:
CURRENT EDITION OF DESIGN STANDARDS FOR URBAN INFRASTRUCTURE - STANDARD DRAWINGS.

GENERAL NOTES:
ALL PAVEMENT MARKINGS AND SIGN POSTING ARE TO BE IN ACCORDANCE WITH AUSTRALIAN STANDARD AS1742 EXCEPT WHERE MODIFIED BY ACT DEPARTMENT OF URBAN SERVICES 'DESIGN STANDARDS FOR URBAN INFRASTRUCTURE - STANDARD DRAWINGS'.

ALL SIGNAGE INSTALLED ON ELP'S ARE TO BE POSITIONED TO AVOID COVERING THE ELP ASSET NUMBER.

ALL SIGN BLADES ARE TO BE ERECTED AT A HEIGHT TO UNDERSIDE OF BLADE THAT CONFORMS WITH AS 1742.2 (2.0m MIN. GENERALLY, 2.5m MIN. IF OVERHANGING FOOTPATH OR IN PEDESTRIAN AREAS). EXISTING POSTS MAY BE USED IF PRACTICABLE OR SHALL BE EXTENDED OR REPLACED IF NOT.

ALL LINES TO BE ERADICATED SHALL BE REMOVED BY GRIT, SHOT OR WATER BLASTING OR OTHER APPROVED METHOD. BLACKING OUT OF LINES WITH DEGADUR OR OTHER COATINGS IS NOT PERMISSIBLE. THE CONTRACTOR SHALL REMOVE/PREPARE INCOMPATIBLE OR LOOSE AND FLAKING PAVEMENT MARKING MATERIALS PRIOR TO APPLICATION OF NEW PAVEMENT MARKINGS.

EXISTING RPM'S TO BE REMOVED ARE NOT SHOWN FOR CLARITY. THE CONTRACTOR SHALL REMOVE AND MAKE GOOD ALL REDUNDANT RPM'S. AS DIRECTED ON SITE BY THE SUPERINTENDENT REPLACE ALL MISSING OR DAMAGED RPPMS ON ALL LINETYPES

AUDIO TACTILE LINE MARKING (ATLM) NOTES





ALL AUDIO TACTILE LINE MARKING SHALL BE IN ACCORDANCE WITH NSW RTA TECHNICAL DIRECTION TTD 2020/04


ATCL - AUDIO TACTILE CENTRE LINES
INSTALL BLACK AUDIO TACTILE CENTRE LINES

GUIDEPOST NOTES

AS DIRECTED BY THE SUPERINTENDENT ON SITE, INSTALL NEW APPROVED FLEXIBLE BASED GUIDEPOSTS TO REPLACE ALL MISSING OR DAMAGED GUIDEPOSTS AND AT ALL CULVERTS WITHIN THE PROJECT. ENSURE 2 GUIDEPOSTS AT EVERY HEADWALL (INCLUDING HEADWALLS BEHIND GUARDRAILS)

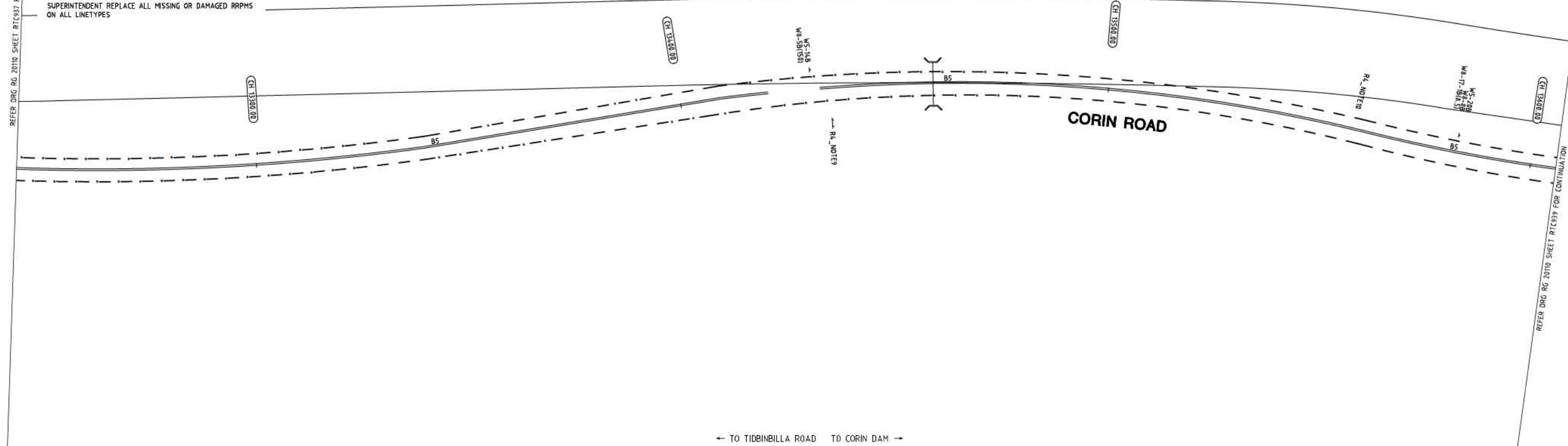
LEGEND

-  ERADICATE LINEMARKING
-  EXISTING LINEMARKING
-  APPLY NEW LINEMARKING
-  INSTALL AUDIO TACTILE LINE MARKING (REFER TO ATLM NOTES)





REFER DRG RG 2010 SHEET RTC937 FOR CONTINUATION

REFER DRG RG 2010 SHEET RTC939 FOR CONTINUATION



WORK AS EXECUTED	DESIGN AGENT	OFFICE OF A.C.T.
DRAWING AMENDED IN ACCORDANCE WITH ADVICE FROM: DATE: CONSULTANT: NAME: SIGNATURE: DATE:	RECOMMENDED FOR AUTHORIZATION R.D. GOSSIP P/L DRAWING NAME DELIVERING ANRAM CORIN RD SCALE 1:500	AUTHORISED PURSUANT TO PART V of Road Transport Safety and Traffic Management ACT 1999 AUTHORISING SIGNATURE: DATE: DOCUMENT NUMBER

SIGN SCHEDULE				AMENDMENTS			Scale 0m 10m 20m 30m 40m SCALE: A1 1:500, A3 1:1000	 R.D. Gossip Pty Ltd Consulting Engineers Unit 120, 12 Prawn Street Canberra ACT 2612 Ph: 02 4521 4310	Client Project Officer: Kencho Choden Project Number: 30490 	Project DELIVERING ANRAM Date: 23/09/21	Drawing Title		
DESCRIPTION	HAND	SIZE	NO. OF.	AMENDMENT	APPROVAL	DATE					CORIN ROAD - SITE 9 TRAFFIC CONTROL DEVICE PLAN - SHEET 38 OF 61		
SIGN SCHEDULE				DRAWING STAGE - LATEST DATE INDICATES DRAWING STATUS			Designed by Drawn by Checked by Approved by	Drg. No. RG 20110	Sheet RTC938	Revision 0			
SIGN SCHEDULE				Conceptual Sketch: 02/03/21 Final Sketch Plan: --/--/-- For tendering purposes only: --/--/--							Final Design: 23/09/21 W.A.E.: --/--/--		

AUDIO TACTILE LINE MARKING (ATLM) NOTES

ALL AUDIO TACTILE LINE MARKING SHALL BE IN ACCORDANCE WITH NSW RTA TECHNICAL DIRECTION TTD 2020/04.

ATCL - AUDIO TACTILE CENTRE LINES

INSTALL BLACK AUDIO TACTILE CENTRE LINES

GUIDEPOST NOTES

AS DIRECTED BY THE SUPERINTENDENT ON SITE, INSTALL NEW APPROVED FLEXIBLE BASED GUIDEPOSTS TO REPLACE ALL MISSING OR DAMAGED GUIDEPOSTS AND AT ALL CULVERTS WITHIN THE PROJECT. ENSURE 2 GUIDEPOSTS AT EVERY HEADWALL (INCLUDING HEADWALLS BEHIND GUARDRAILS)

LEGEND

- ERADICATE LINEMARKING
- EXISTING LINEMARKING
- APPLY NEW LINEMARKING
- INSTALL AUDIO TACTILE LINE MARKING (REFER TO ATLM NOTES)

REFER DRG RG 2010 SHEET RTC938 FOR CONTINUATION

REFER DRG RG 2010 SHEET RTC940 FOR CONTINUATION

CORIN ROAD

← TO TIDBINBILLA ROAD TO CORIN DAM →

NOTES

THE FOLLOWING SPECIFICATIONS / STD. DRG'S ARE TO BE USED FOR THIS CONTRACT:

SPECIFICATION:
CURRENT EDITION OF ACT GOVERNMENT STANDARD SPECIFICATION FOR URBAN INFRASTRUCTURE WORKS.

ACT GOVERNMENT STD. DRGS:
CURRENT EDITION OF DESIGN STANDARDS FOR URBAN INFRASTRUCTURE - STANDARD DRAWINGS.

GENERAL NOTES:
ALL PAVEMENT MARKINGS AND SIGN POSTING ARE TO BE IN ACCORDANCE WITH AUSTRALIAN STANDARD AS1742 EXCEPT WHERE MODIFIED BY ACT DEPARTMENT OF URBAN SERVICES 'DESIGN STANDARDS FOR URBAN INFRASTRUCTURE - STANDARD DRAWINGS'.

ALL SIGNAGE INSTALLED ON ELP'S ARE TO BE POSITIONED TO AVOID COVERING THE ELP ASSET NUMBER.

ALL SIGN BLADES ARE TO BE ERECTED AT A HEIGHT TO UNDERSIDE OF BLADE THAT CONFORMS WITH AS 1742.2 (2.0m MIN. GENERALLY, 2.5m MIN. IF OVERHANGING FOOTPATH OR IN PEDESTRIAN AREAS). EXISTING POSTS MAY BE USED IF PRACTICABLE OR SHALL BE EXTENDED OR REPLACED IF NOT.

ALL LINES TO BE ERADICATED SHALL BE REMOVED BY GRIT, SHOT OR WATER BLASTING OR OTHER APPROVED METHOD. BLACKING OUT OF LINES WITH DEGAJUR OR OTHER COATINGS IS NOT PERMISSIBLE. THE CONTRACTOR SHALL REMOVE/PREPARE INCOMPATIBLE OR LOOSE AND FLAKING PAVEMENT MARKING MATERIALS PRIOR TO APPLICATION OF NEW PAVEMENT MARKINGS.

EXISTING RPM'S TO BE REMOVED ARE NOT SHOWN FOR CLARITY. THE CONTRACTOR SHALL REMOVE AND MAKE GOOD ALL REDUNDANT RPM'S. AS DIRECTED ON SITE BY THE SUPERINTENDENT REPLACE ALL MISSING OR DAMAGED RPPMS ON ALL LINETYPES

WORK AS EXECUTED	DESIGN AGENT	OFFICE OF A.C.T.
DRAWING AMENDED IN ACCORDANCE WITH ADVICE FROM:	RECOMMENDED FOR AUTHORIZATION	AUTHORIZED PURSUANT TO PART V of Road Transport (Safety and Traffic Management) ACT 1999
DATE:	R.D. GOSSIP P/L	AUTHORSING SIGNATURE
CONSULTANT:	DELIVERING ANRAM	DATE:
NAME:	CORIN RD	DOCUMENT NUMBER:
SIGNATURE:	SCALE:	
DATE:	1:500	

SIGN SCHEDULE			
DESCRIPTION	HAND	SIZE	NO. OF.
SIGNS TO BE ERECTED			
-	-	-	-
SIGNS TO BE REMOVED			
-	-	-	-

AMENDMENTS		
AMENDMENT	APPROVAL	DATE

Scale

SCALE: A1 1:500, A3 1:1000

Design Agent

R.D. Gossip Pty Ltd
Consulting Engineers
Unit 120, 12 Provan Street
Canberra ACT 2612
Ph: 02 4251 4110

Client

Project Officer: Kencho Choden
Project Number: 30490

ACT Government

Project		Drawing Title	
DELIVERING ANRAM		CORIN ROAD - SITE 9 TRAFFIC CONTROL DEVICE PLAN - SHEET 39 OF 61	
Date	Drg. No.	Sheet	Revision
23/09/21	RG 20110	RTC939	0

NOTES

THE FOLLOWING SPECIFICATIONS / STD. DRG'S ARE TO BE USED FOR THIS CONTRACT:

SPECIFICATION:
CURRENT EDITION OF ACT GOVERNMENT STANDARD SPECIFICATION FOR URBAN INFRASTRUCTURE WORKS.

ACT GOVERNMENT STD. DRGS:
CURRENT EDITION OF DESIGN STANDARDS FOR URBAN INFRASTRUCTURE - STANDARD DRAWINGS.

GENERAL NOTES:
ALL PAVEMENT MARKINGS AND SIGN POSTING ARE TO BE IN ACCORDANCE WITH AUSTRALIAN STANDARD AS1742 EXCEPT WHERE MODIFIED BY ACT DEPARTMENT OF URBAN SERVICES 'DESIGN STANDARDS FOR URBAN INFRASTRUCTURE - STANDARD DRAWINGS'.

ALL SIGNAGE INSTALLED ON ELP'S ARE TO BE POSITIONED TO AVOID COVERING THE ELP ASSET NUMBER.

ALL SIGN BLADES ARE TO BE ERECTED AT A HEIGHT TO UNDERSIDE OF BLADE THAT CONFORMS WITH AS 1742.2 (2.0m MIN. GENERALLY, 2.5m MIN. IF OVERHANGING FOOTPATH OR IN PEDESTRIAN AREAS). EXISTING POSTS MAY BE USED IF PRACTICABLE OR SHALL BE EXTENDED OR REPLACED IF NOT.

ALL LINES TO BE ERADICATED SHALL BE REMOVED BY GRIT, SHOT OR WATER BLASTING OR OTHER APPROVED METHOD. BLACKING OUT OF LINES WITH DEGADUR OR OTHER COATINGS IS NOT PERMISSIBLE. THE CONTRACTOR SHALL REMOVE/PREPARE INCOMPATIBLE OR LOOSE AND FLAKING PAVEMENT MARKING MATERIALS PRIOR TO APPLICATION OF NEW PAVEMENT MARKINGS.

EXISTING RPM'S TO BE REMOVED ARE NOT SHOWN FOR CLARITY. THE CONTRACTOR SHALL REMOVE AND MAKE GOOD ALL REDUNDANT RPM'S. AS DIRECTED ON SITE BY THE SUPERINTENDENT REPLACE ALL MISSING OR DAMAGED RRPMS ON ALL LINETYPES

AUDIO TACTILE LINE MARKING (ATLM) NOTES


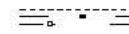


ALL AUDIO TACTILE LINE MARKING SHALL BE IN ACCORDANCE WITH NSW RTA TECHNICAL DIRECTION TTD 2020/04

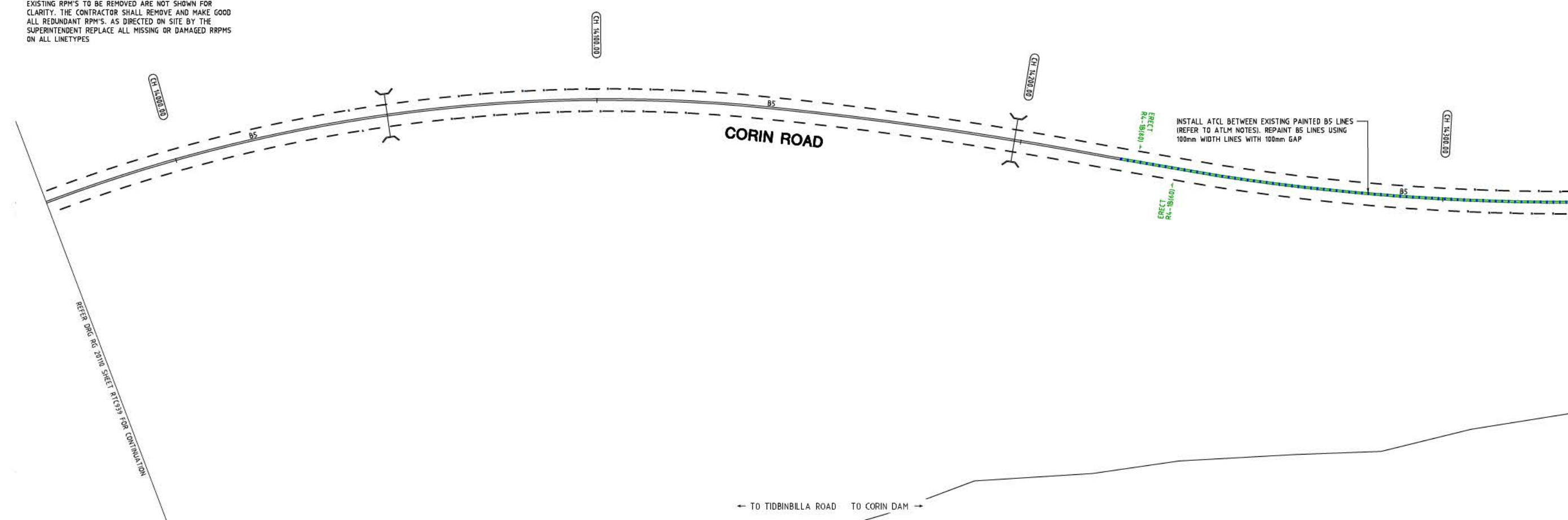
ATCL - AUDIO TACTILE CENTRE LINES
INSTALL BLACK AUDIO TACTILE CENTRE LINES

GUIDEPOST NOTES

AS DIRECTED BY THE SUPERINTENDENT ON SITE, INSTALL NEW APPROVED FLEXIBLE BASED GUIDEPOSTS TO REPLACE ALL MISSING OR DAMAGED GUIDEPOSTS AND AT ALL CULVERTS WITHIN THE PROJECT. ENSURE 2 GUIDEPOSTS AT EVERY HEADWALL (INCLUDING HEADWALLS BEHIND GUARDRAILS)

LEGEND

-  ERADICATE LINEMARKING
-  EXISTING LINEMARKING
-  APPLY NEW LINEMARKING
-  INSTALL AUDIO TACTILE LINE MARKING (REFER TO ATLM NOTES)



WORK AS EXECUTED	DESIGN AGENT	OFFICE OF A.C.T.
DRAWING AMENDED IN ACCORDANCE WITH ADVICE FROM:	RECOMMENDED FOR AUTHORIZATION	AUTHORISED PURSUANT TO PART V of Road Transport (Safety and Traffic Management) ACT 1999
DATE:	R.D. GOSSIP P/L	AUTHORISING SIGNATURE:
CONSULTANT:	DRAWING NAME	DATE:
NAME:	DELIVERING ANRAM	DOCUMENT NUMBER:
SIGNATURE:	CORIN RD	
DATE:	SCALE:	
	1:500	

SIGN SCHEDULE			
DESCRIPTION	HAND	SIZE	NO. OF.
SIGNS TO BE ERECTED			
R4-1 SPEED RESTRICTION (80)	-	B	1
R4-1 SPEED RESTRICTION (60)	-	B	1
SIGNS TO BE REMOVED			
-	-	-	-

AMENDMENTS		
AMENDMENT	APPROVAL	DATE

Scale

SCALE: A1 1:500, A3 1:1000

Design Agent

R.D. Gossip Pty Ltd
Consulting Engineers
Unit 120, 12 Provan Street
Canberra ACT 2612
Ph: 02 4251 4310

Client

Project Officer: Kencho Choden
Project Number: 30490

ACT Government

Project	Drawing Title
DELIVERING ANRAM	CORIN ROAD - SITE 9 TRAFFIC CONTROL DEVICE PLAN - SHEET 40 OF 61
Date: 23/09/21	Drg. No. RG 20110 Sheet RTC940 Revision 0

LEGEND

	ERADICATE LINEMARKING
	EXISTING LINEMARKING
	APPLY NEW LINEMARKING
	INSTALL AUDIO TACTILE LINE MARKING (REFER TO ATLM NOTES)

REFER DRG RG 2010 SHEET RTC940 FOR CONTINUATION

INSTALL ATCL BETWEEN EXISTING PAINTED B5 LINES (REFER TO ATLM NOTES). REPAINT B5 LINES USING 100mm WIDTH LINES WITH 100mm GAP

REFER DRG RG 2010 SHEET RTC942 FOR CONTINUATION

NOTES

THE FOLLOWING SPECIFICATIONS / STD. DRG'S ARE TO BE USED FOR THIS CONTRACT:

SPECIFICATION:
CURRENT EDITION OF ACT GOVERNMENT STANDARD SPECIFICATION FOR URBAN INFRASTRUCTURE WORKS.

ACT GOVERNMENT STD. DRGS:
CURRENT EDITION OF DESIGN STANDARDS FOR URBAN INFRASTRUCTURE - STANDARD DRAWINGS.

GENERAL NOTES:
ALL PAVEMENT MARKINGS AND SIGN POSTING ARE TO BE IN ACCORDANCE WITH AUSTRALIAN STANDARD AS1742 EXCEPT WHERE MODIFIED BY ACT DEPARTMENT OF URBAN SERVICES 'DESIGN STANDARDS FOR URBAN INFRASTRUCTURE - STANDARD DRAWINGS'.

ALL SIGNAGE INSTALLED ON ELP'S ARE TO BE POSITIONED TO AVOID COVERING THE ELP ASSET NUMBER.

ALL SIGN BLADES ARE TO BE ERECTED AT A HEIGHT TO UNDERSIDE OF BLADE THAT CONFORMS WITH AS 1742.2 (2.0m MIN. GENERALLY, 2.5m MIN. IF OVERHANGING FOOTPATH OR IN PEDESTRIAN AREAS). EXISTING PDSTS MAY BE USED IF PRACTICABLE OR SHALL BE EXTENDED OR REPLACED IF NOT.

ALL LINES TO BE ERADICATED SHALL BE REMOVED BY GRIT, SHOT OR WATER BLASTING OR OTHER APPROVED METHOD. BLACKING OUT OF LINES WITH DESADUR OR OTHER COATINGS IS NOT PERMISSIBLE. THE CONTRACTOR SHALL REMOVE/PREPARE INCOMPATIBLE OR LOOSE AND FLAKING PAVEMENT MARKING MATERIALS PRIOR TO APPLICATION OF NEW PAVEMENT MARKINGS.

EXISTING RPM'S TO BE REMOVED ARE NOT SHOWN FOR CLARITY. THE CONTRACTOR SHALL REMOVE AND MAKE GOOD ALL REDUNDANT RPM'S. AS DIRECTED ON SITE BY THE SUPERINTENDENT REPLACE ALL MISSING OR DAMAGED RRPM'S ON ALL LINETYPES

CORIN ROAD

INSTALL ATCL BETWEEN EXISTING PAINTED B5 LINES (REFER TO ATLM NOTES). REPAINT B5 LINES USING 100mm WIDTH LINES WITH 100mm GAP

← TO TIOBINILLA ROAD TO CORIN DAM →

WORK AS EXECUTED	DESIGN AGENT	OFFICE OF A.C.T.
DRAWING AMENDED IN ACCORDANCE WITH ADVICE FROM:	RECOMMENDED FOR AUTHORIZATION	AUTHORISED PURSUANT TO PART V of Road Transport (Safety and Traffic Management) ACT 1999
DATE:	R.D. GOSSIP P/L	AUTHORISING SIGNATURE
CONSULTANT:	DRAWING NAME	DATE:
NAME:	DELIVERING ANRAM	DOCUMENT NUMBER
SIGNATURE:	CORIN RD	
DATE:	SCALE	
	1:500	

GUIDEPOST NOTES

AS DIRECTED BY THE SUPERINTENDENT ON SITE, INSTALL NEW APPROVED FLEXIBLE BASED GUIDEPOSTS TO REPLACE ALL MISSING OR DAMAGED GUIDEPOSTS AND AT ALL CULVERTS WITHIN THE PROJECT. ENSURE 2 GUIDEPOSTS AT EVERY HEADWALL (INCLUDING HEADWALLS BEHIND GUARDRAILS)

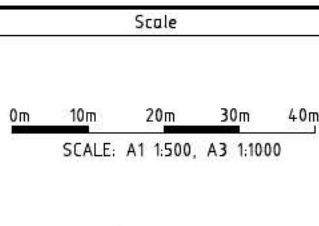
AUDIO TACTILE LINE MARKING (ATLM) NOTES

ALL AUDIO TACTILE LINE MARKING SHALL BE IN ACCORDANCE WITH NSW RTA TECHNICAL DIRECTION TTD 2020/04

ATCL - AUDIO TACTILE CENTRE LINES
INSTALL BLACK AUDIO TACTILE CENTRE LINES

SIGN SCHEDULE			
DESCRIPTION	HAND	SIZE	NO. OF.
SIGNS TO BE ERECTED			
-	-	-	-
SIGNS TO BE REMOVED			
-	-	-	-

AMENDMENTS		
AMENDMENT	APPROVAL	DATE



Design Agent

R.D. Gossip Pty Ltd
Consulting Engineers
Unit 120, 12 Princes Street
Canberra, ACT 2612
Ph: 02 4521 4100

Client

Project Officer: Kencho Choden
Project Number: 30490

ACT Government

Project

DELIVERING ANRAM





Date: 23/09/21

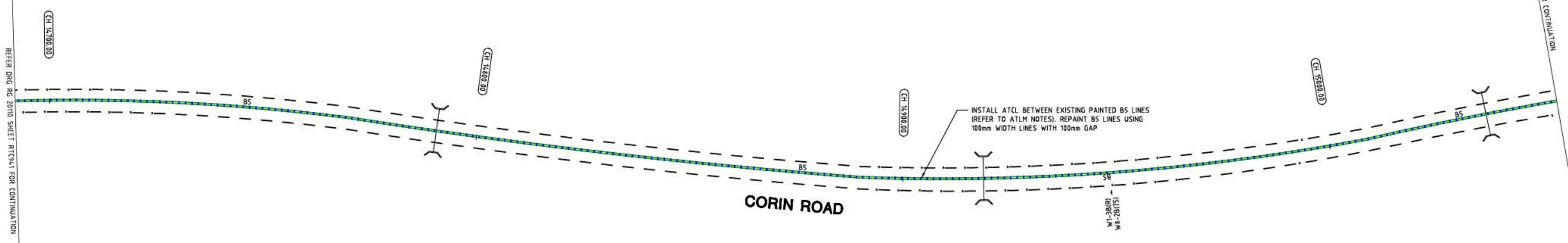
Drawing Title

CORIN ROAD - SITE 9
TRAFFIC CONTROL DEVICE PLAN
- SHEET 41 OF 61

Drg. No. RG 20110
Sheet RTC941
Revision 0

LEGEND

-  ERADICATE LINEMARKING
-  EXISTING LINEMARKING
-  APPLY NEW LINEMARKING
-  INSTALL AUDIO TACTILE LINE MARKING (REFER TO ATLM NOTES)



NOTES

THE FOLLOWING SPECIFICATIONS / STD. DRGS ARE TO BE USED FOR THIS CONTRACT.

SPECIFICATION:
CURRENT EDITION OF ACT GOVERNMENT STANDARD SPECIFICATION FOR URBAN INFRASTRUCTURE WORKS.

ACT GOVERNMENT STD. DRGS:
CURRENT EDITION OF DESIGN STANDARDS FOR URBAN INFRASTRUCTURE - STANDARD DRAWINGS.

GENERAL NOTES:
ALL PAVEMENT MARKINGS AND SIGN POSTING ARE TO BE IN ACCORDANCE WITH AUSTRALIAN STANDARD AS1742 EXCEPT WHERE MODIFIED BY ACT DEPARTMENT OF URBAN SERVICES 'DESIGN STANDARDS FOR URBAN INFRASTRUCTURE - STANDARD DRAWINGS'.

ALL SIGNAGE INSTALLED ON ELP'S ARE TO BE POSITIONED TO AVOID COVERING THE ELP ASSET NUMBER.

ALL SIGN BLADES ARE TO BE ERECTED AT A HEIGHT TO UNDERSIDE OF BLADE THAT CONFORMS WITH AS 1742.2 (2.0m MIN. GENERALLY, 2.5m MIN. IF OVERHANGING FOOTPATH OR IN PEDESTRIAN AREAS). EXISTING POSTS MAY BE USED IF PRACTICABLE OR SHALL BE EXTENDED OR REPLACED IF NOT.

ALL LINES TO BE ERADICATED SHALL BE REMOVED BY GRIT, SHOT OR WATER BLASTING OR OTHER APPROVED METHOD. BLACKING OUT OF LINES WITH DEGADUR OR OTHER COATINGS IS NOT PERMISSIBLE. THE CONTRACTOR SHALL REMOVE/PREPARE INCOMPATIBLE OR LOOSE AND FLAKING PAVEMENT MARKING MATERIALS PRIOR TO APPLICATION OF NEW PAVEMENT MARKINGS.

EXISTING RPM'S TO BE REMOVED ARE NOT SHOWN FOR CLARITY. THE CONTRACTOR SHALL REMOVE AND MAKE GOOD ALL REDUNDANT RPM'S. AS DIRECTED ON SITE BY THE SUPERINTENDENT REPLACE ALL MISSING OR DAMAGED RRPMS ON ALL LINETYPES.

GUIDEPOST NOTES

AS DIRECTED BY THE SUPERINTENDENT ON SITE, INSTALL NEW APPROVED FLEXIBLE BASED GUIDEPOSTS TO REPLACE ALL MISSING OR DAMAGED GUIDEPOSTS AND AT ALL CULVERTS WITHIN THE PROJECT. ENSURE 2 GUIDEPOSTS AT EVERY HEADWALL (INCLUDING HEADWALLS BEHIND GUARDRAILS)

AUDIO TACTILE LINE MARKING (ATLM) NOTES

ALL AUDIO TACTILE LINE MARKING SHALL BE IN ACCORDANCE WITH NSW RTA TECHNICAL DIRECTION TD 2020/04

ATCL - AUDIO TACTILE CENTRE LINES
INSTALL BLACK AUDIO TACTILE CENTRE LINES

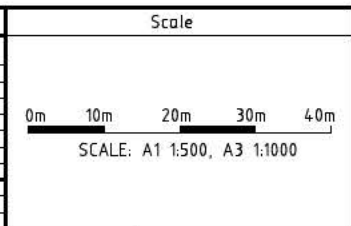
WORK AS EXECUTED	DESIGN AGENT	OFFICE OF A.C.T.
DRAWING AMENDED IN ACCORDANCE WITH ADVICE FROM:	RECOMMENDED FOR AUTHORIZATION	AUTHORISED PURSUANT TO PART V of Road Transport Safety and Traffic Management ACT 1999
DATE:	R.D. GOSSIP P/L	AUTHORISING SIGNATURE:
CONSULTANT:	DRAWING NAME	DATE:
NAME:	DELIVERING ANRAM	DOCUMENT NUMBER:
SIGNATURE:	CORIN RD	
DATE:	SCALE:	
	1:500	

SIGN SCHEDULE			
DESCRIPTION	HAND	SIZE	NO. OF.
SIGNS TO BE ERECTED			
-			
SIGNS TO BE REMOVED			
-			

AMENDMENTS		
AMENDMENT	APPROVAL	DATE

DRAWING STAGE - LATEST DATE INDICATES DRAWING STATUS

Conceptual Sketch: 02/03/21	Final Sketch Plan: --/--/--	Final Design: 23/09/21
For tendering purposes only: --/--/--	Issued for construction: --/--/--	W.A.E.: --/--/--



Design Agent



R.D. Gossip Pty Ltd
Consulting Engineers
Unit 120, 12 Princes Street
Canberra, ACT 2612
Ph: 02 4520 4100

Designed by:

Drawn by:

Checked by:

Approved by:

Client

Project Officer: Kencho Choden
Project Number: 30490



ACT Government

Project	Drawing Title
DELIVERING ANRAM	CORIN ROAD - SITE 9 TRAFFIC CONTROL DEVICE PLAN - SHEET 42 OF 61
Date: 23/09/21	Drg. No. RG 20110 Sheet RTC942 Revision 0

NOTES

THE FOLLOWING SPECIFICATIONS / STD. DRG'S ARE TO BE USED FOR THIS CONTRACT:

SPECIFICATION:
CURRENT EDITION OF ACT GOVERNMENT STANDARD SPECIFICATION FOR URBAN INFRASTRUCTURE WORKS.

ACT GOVERNMENT STD. DRGS:
CURRENT EDITION OF DESIGN STANDARDS FOR URBAN INFRASTRUCTURE - STANDARD DRAWINGS.

GENERAL NOTES:
ALL PAVEMENT MARKINGS AND SIGN POSTING ARE TO BE IN ACCORDANCE WITH AUSTRALIAN STANDARD AS1742 EXCEPT WHERE MODIFIED BY ACT DEPARTMENT OF URBAN SERVICES 'DESIGN STANDARDS FOR URBAN INFRASTRUCTURE - STANDARD DRAWINGS'.

ALL SIGNAGE INSTALLED ON ELP'S ARE TO BE POSITIONED TO AVOID COVERING THE ELP ASSET NUMBER.

ALL SIGN BLADES ARE TO BE ERECTED AT A HEIGHT TO UNDERSIDE OF BLADE THAT CONFORMS WITH AS 1742.2 (2.0m MIN. GENERALLY, 2.5m MIN. IF OVERHANGING FOOTPATH OR IN PEDESTRIAN AREAS). EXISTING POSTS MAY BE USED IF PRACTICABLE OR SHALL BE EXTENDED OR REPLACED IF NOT.

ALL LINES TO BE ERADICATED SHALL BE REMOVED BY GRIT, SHOT OR WATER BLASTING OR OTHER APPROVED METHOD. BLACKING OUT OF LINES WITH DEGADUR OR OTHER COATINGS IS NOT PERMISSIBLE. THE CONTRACTOR SHALL REMOVE/PREPARE INCOMPATIBLE OR LOOSE AND FLAKING PAVEMENT MARKING MATERIALS PRIOR TO APPLICATION OF NEW PAVEMENT MARKINGS.

EXISTING RPM'S TO BE REMOVED ARE NOT SHOWN FOR CLARITY. THE CONTRACTOR SHALL REMOVE AND MAKE GOOD ALL REDUNDANT RPM'S. AS DIRECTED ON SITE BY THE SUPERINTENDENT REPLACE ALL MISSING OR DAMAGED RRPMS ON ALL LINETYPES

AUDIO TACTILE LINE MARKING (ATLM) NOTES





ALL AUDIO TACTILE LINE MARKING SHALL BE IN ACCORDANCE WITH NSW RTA TECHNICAL DIRECTION TTD 2020/04

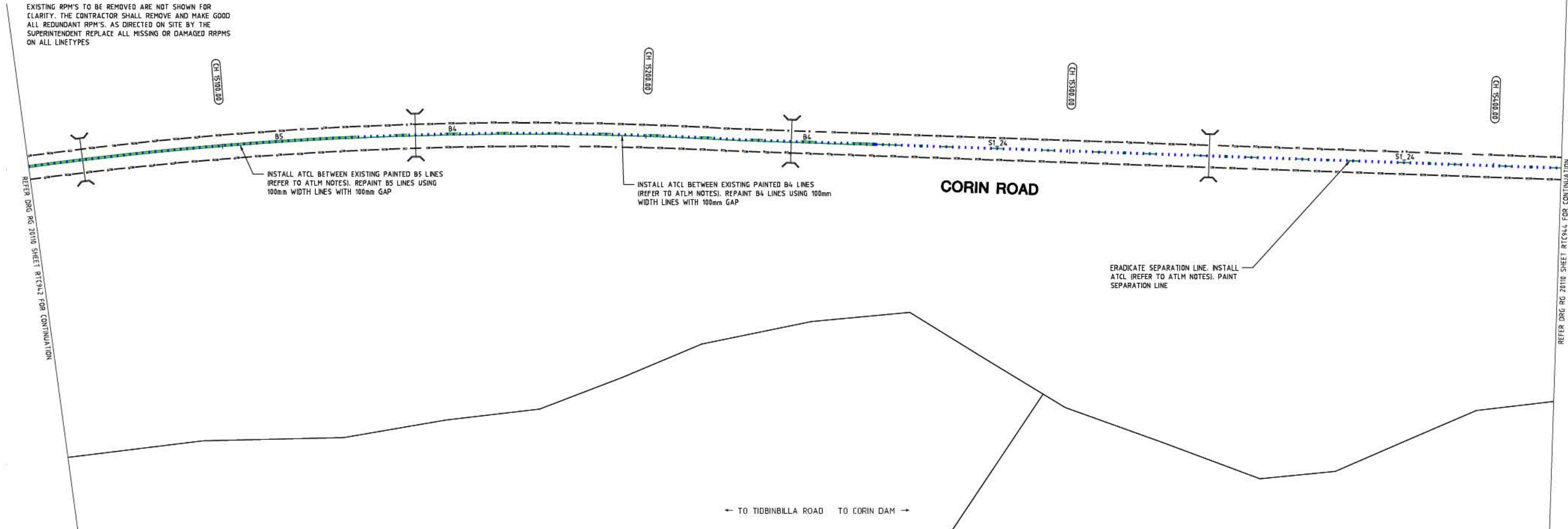
ATCL - AUDIO TACTILE CENTRE LINES
INSTALL BLACK AUDIO TACTILE CENTRE LINES

GUIDEPOST NOTES

AS DIRECTED BY THE SUPERINTENDENT ON SITE, INSTALL NEW APPROVED FLEXIBLE BASED GUIDEPOSTS TO REPLACE ALL MISSING OR DAMAGED GUIDEPOSTS AND AT ALL CULVERTS WITHIN THE PROJECT. ENSURE 2 GUIDEPOSTS AT EVERY HEADWALL (INCLUDING HEADWALLS BEHIND GUARDRAILS)

LEGEND

-  ERADICATE LINEMARKING
-  EXISTING LINEMARKING
-  APPLY NEW LINEMARKING
-  INSTALL AUDIO TACTILE LINE MARKING (REFER TO ATLM NOTES)



WORK AS EXECUTED	DESIGN AGENT	OFFICE OF A.C.T.
DRAWING AMENDED IN ACCORDANCE WITH ADVICE FROM:	RECOMMENDED FOR AUTHORIZATION	AUTHORISED PURSUANT TO PART V of Road Transport Safety and Traffic Management ACT 1999
DATE:	R.D. GOSSIP P/L	AUTHORISING SIGNATURE:
CONSULTANT:	DRAWING NAME	DATE:
NAME:	DELIVERING ANRAM	DOCUMENT NUMBER:
SIGNATURE:	CORIN RD	
DATE:	SCALE:	
	1:500	

SIGN SCHEDULE			
DESCRIPTION	HAND	SIZE	NO. OF.
SIGNS TO BE ERECTED			
-	-	-	-
SIGNS TO BE REMOVED			
-	-	-	-

AMENDMENTS		
AMENDMENT	APPROVAL	DATE

Scale

SCALE: A1 1:500, A3 1:1000

Design Agent



R.D. Gossip Pty Ltd
Consulting Engineers
Unit 120, 12 Prawn Street
Copehill ACT 2612
Ph: 02 4520 4310

Client

Project Officer: Kencho Choden
Project Number: 30490



ACT Government

Project

DELIVERING ANRAM





Date: 23/09/21

Drawing Title

CORIN ROAD - SITE 9
TRAFFIC CONTROL DEVICE PLAN
- SHEET 43 OF 61

Drg. No. **RG 20110** Sheet **RTC943** Revision **0**

LEGEND

-  ERADICATE LINEMARKING
-  EXISTING LINEMARKING
-  APPLY NEW LINEMARKING
-  INSTALL AUDIO TACTILE LINE MARKING (REFER TO ATLM NOTES)



CORIN ROAD

← TO TIDBINILLA ROAD TO CORIN DAM →

NOTES

THE FOLLOWING SPECIFICATIONS / STD. DRG'S ARE TO BE USED FOR THIS CONTRACT:

SPECIFICATION:
CURRENT EDITION OF ACT GOVERNMENT STANDARD SPECIFICATION FOR URBAN INFRASTRUCTURE WORKS.

ACT GOVERNMENT STD. DRGS:
CURRENT EDITION OF DESIGN STANDARDS FOR URBAN INFRASTRUCTURE - STANDARD DRAWINGS.

GENERAL NOTES:
ALL PAVEMENT MARKINGS AND SIGN POSTING ARE TO BE IN ACCORDANCE WITH AUSTRALIAN STANDARD AS1742 EXCEPT WHERE MODIFIED BY ACT DEPARTMENT OF URBAN SERVICES 'DESIGN STANDARDS FOR URBAN INFRASTRUCTURE - STANDARD DRAWINGS'.

ALL SIGNAGE INSTALLED ON ELP'S ARE TO BE POSITIONED TO AVOID COVERING THE ELP ASSET NUMBER.

ALL SIGN BLADES ARE TO BE ERECTED AT A HEIGHT TO UNDERSIDE OF BLADE THAT CONFORMS WITH AS 1742.2 (2.0m MIN. GENERALLY, 2.5m MIN. IF OVERHANGING FOOTPATH OR IN PEDESTRIAN AREAS). EXISTING POSTS MAY BE USED IF PRACTICABLE OR SHALL BE EXTENDED OR REPLACED IF NOT.

ALL LINES TO BE ERADICATED SHALL BE REMOVED BY GRIT, SHOT OR WATER BLASTING OR OTHER APPROVED METHOD. BLACKING OUT OF LINES WITH DEGAURD OR OTHER COATINGS IS NOT PERMISSIBLE. THE CONTRACTOR SHALL REMOVE/PREPARE INCOMPATIBLE OR LOOSE AND FLAKING PAVEMENT MARKING MATERIALS PRIOR TO APPLICATION OF NEW PAVEMENT MARKINGS.

EXISTING RPM'S TO BE REMOVED ARE NOT SHOWN FOR CLARITY. THE CONTRACTOR SHALL REMOVE AND MAKE GOOD ALL REDUNDANT RPM'S. AS DIRECTED ON SITE BY THE SUPERINTENDENT REPLACE ALL MISSING OR DAMAGED RPM'S ON ALL LNETYPES

GUIDEPOST NOTES

AS DIRECTED BY THE SUPERINTENDENT ON SITE, INSTALL NEW APPROVED FLEXIBLE BASED GUIDEPOSTS TO REPLACE ALL MISSING OR DAMAGED GUIDEPOSTS AND AT ALL CULVERTS WITHIN THE PROJECT. ENSURE 2 GUIDEPOSTS AT EVERY HEADWALL (INCLUDING HEADWALLS BEHIND GUARDRAILS)

AUDIO TACTILE LINE MARKING (ATLM) NOTES

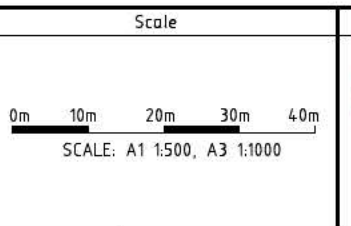
ALL AUDIO TACTILE LINE MARKING SHALL BE IN ACCORDANCE WITH NSW RTA TECHNICAL DIRECTION TTD 2020/04

ATGL - AUDIO TACTILE CENTRE LINES
INSTALL BLACK AUDIO TACTILE CENTRE LINES


WORK AS EXECUTED	DESIGN AGENT	OFFICE OF A.C.T.
DRAWING AMENDED IN ACCORDANCE WITH ADVICE FROM:	RECOMMENDED FOR AUTHORIZATION	AUTHORISED PURSUANT TO PART V of Road Transport Safety and Traffic Management ACT 1999
DATE:	R.D. GOSSIP P/L	AUTHORISING SIGNATURE
CONSULTANT:	DRAWING NAME	DATE:
NAME:	DELIVERING ANRAM	DOCUMENT NUMBER
SIGNATURE:	CORIN RD	
DATE:	SCALE	
	1:500	

SIGN SCHEDULE			
DESCRIPTION	HAND	SIZE	NO. OF.
SIGNS TO BE ERECTED			
-	-	-	-
SIGNS TO BE REMOVED			
-	-	-	-

AMENDMENTS		
AMENDMENT	APPROVAL	DATE




Design Agent



R.D. Gossip Pty Ltd
Consulting Engineers
Unit 120, 12 Princes Street
Canberra ACT 2612
Ph: 02 4521 4100

Client

Project Officer: Kencho Choden
Project Number: 30490



ACT Government

Project	Drawing Title
DELIVERING ANRAM	CORIN ROAD - SITE 9 TRAFFIC CONTROL DEVICE PLAN - SHEET 44 OF 61
Date: 23/09/21	Drg. No. RG 20110 Sheet RTC944 Revision 0

NOTES

THE FOLLOWING SPECIFICATIONS / STD. DRG'S ARE TO BE USED FOR THIS CONTRACT:

SPECIFICATION:
CURRENT EDITION OF ACT GOVERNMENT STANDARD SPECIFICATION FOR URBAN INFRASTRUCTURE WORKS.

ACT GOVERNMENT STD. DRGS:
CURRENT EDITION OF DESIGN STANDARDS FOR URBAN INFRASTRUCTURE - STANDARD DRAWINGS.

GENERAL NOTES:
ALL PAVEMENT MARKINGS AND SIGN POSTING ARE TO BE IN ACCORDANCE WITH AUSTRALIAN STANDARD AS1742 EXCEPT WHERE MODIFIED BY ACT DEPARTMENT OF URBAN SERVICES DESIGN STANDARDS FOR URBAN INFRASTRUCTURE - STANDARD DRAWINGS.

ALL SIGNAGE INSTALLED ON ELP'S ARE TO BE POSITIONED TO AVOID COVERING THE ELP ASSET NUMBER.

ALL SIGN BLADES ARE TO BE ERECTED AT A HEIGHT TO UNDERSIDE OF BLADE THAT CONFORMS WITH AS 1742.2 (2.0m MIN. GENERALLY, 2.5m MIN. IF OVERHANGING FOOTPATH OR IN PEDESTRIAN AREAS). EXISTING POSTS MAY BE USED IF PRACTICABLE OR SHALL BE EXTENDED OR REPLACED IF NOT.

ALL LINES TO BE ERADICATED SHALL BE REMOVED BY GRIT, SHOT OR WATER BLASTING OR OTHER APPROVED METHOD. BLACKING OUT OF LINES WITH DEGADUR OR OTHER COATINGS IS NOT PERMISSABLE. THE CONTRACTOR SHALL REMOVE/PREPARE INCOMPATIBLE OR LOOSE AND FLAKING PAVEMENT MARKING MATERIALS PRIOR TO APPLICATION OF NEW PAVEMENT MARKINGS.

EXISTING RPP'S TO BE REMOVED ARE NOT SHOWN FOR CLARITY. THE CONTRACTOR SHALL REMOVE AND MAKE GOOD ALL REDUNDANT RPP'S. AS DIRECTED ON SITE BY THE SUPERINTENDENT REPLACE ALL MISSING OR DAMAGED RPP'S ON ALL LINETYPES

AUDIO TACTILE LINE MARKING (ATLM) NOTES





ALL AUDIO TACTILE LINE MARKING SHALL BE IN ACCORDANCE WITH NSW RTA TECHNICAL DIRECTION TTD 2020/04

ATCL - AUDIO TACTILE CENTRE LINES
INSTALL BLACK AUDIO TACTILE CENTRE LINES

GUIDEPOST NOTES

AS DIRECTED BY THE SUPERINTENDENT ON SITE, INSTALL NEW APPROVED FLEXIBLE BASED GUIDEPOSTS TO REPLACE ALL MISSING OR DAMAGED GUIDEPOSTS AND AT ALL CULVERTS WITHIN THE PROJECT. ENSURE 2 GUIDEPOSTS AT EVERY HEADWALL (INCLUDING HEADWALLS BEHIND GUARDRAILS)

LEGEND

-  ERADICATE LINEMARKING
-  EXISTING LINEMARKING
-  APPLY NEW LINEMARKING
-  INSTALL AUDIO TACTILE LINE MARKING (REFER TO ATLM NOTES)



CORIN ROAD

INSTALL ATCL BETWEEN EXISTING PAINTED BS LINES (REFER TO ATLM NOTES). REPAINT BS LINES USING 100mm WIDTH LINES WITH 100mm GAP

INSTALL ATCL BETWEEN EXISTING PAINTED B4 LINES (REFER TO ATLM NOTES). REPAINT B4 LINES USING 100mm WIDTH LINES WITH 100mm GAP

ERADICATE SEPARATION LINE. INSTALL ATCL (REFER TO ATLM NOTES). PAINT SEPARATION LINE

REFER DRG RG 2010 SHEET RTC944 FOR CONTINUATION

REFER DRG RG 2010 SHEET RTC944 FOR CONTINUATION


← TO TIDBINBILLA ROAD TO CORIN DAM →

WORK AS EXECUTED	DESIGN AGENT	OFFICE OF A.C.T.
DRAWING AMENDED IN ACCORDANCE WITH ADVICE FROM	RECOMMENDED FOR AUTHORIZATION	AUTHORISED PURSUANT TO PART V of Road Transport (Safety and Traffic Management) ACT 1999
DATE:	R.D. GOSSIP P/L	
CONSULTANT	DRAWING NAME	AUTHORISING SIGNATURE
NAME:	DELIVERING ANRAM	DATE:
SIGNATURE	CORIN RD	DOCUMENT NUMBER
DATE:	SCALE:	
	1:500	

SIGN SCHEDULE			
DESCRIPTION	HAND	SIZE	NO. OF.
SIGNS TO BE ERECTED			
SIGNS TO BE REMOVED			

AMENDMENTS		
AMENDMENT	APPROVAL	DATE

Scale



SCALE: A1 1:500, A3 1:1000

Design Agent



R.D. Gossip Pty Ltd
Consulting Engineers
Unit 120, 12 Preston Street
Canberra ACT 2612
Ph: 02 4251 4310

Client

Project Officer: Kencho Choden
Project Number: 30490



ACT Government

Project	Drawing Title
DELIVERING ANRAM	CORIN ROAD - SITE 9 TRAFFIC CONTROL DEVICE PLAN - SHEET 45 OF 61
Date: 23/09/21	Drg. No. RG 20110 Sheet RTC945 Revision 0

AUDIO TACTILE LINE MARKING (ATLM) NOTES

ALL AUDIO TACTILE LINE MARKING SHALL BE IN ACCORDANCE WITH NSW RTA TECHNICAL DIRECTION TTD 2020/04

ATCL - AUDIO TACTILE CENTRE LINES

INSTALL BLACK AUDIO TACTILE CENTRE LINES

GUIDEPOST NOTES

AS DIRECTED BY THE SUPERINTENDENT ON SITE, INSTALL NEW APPROVED FLEXIBLE BASED GUIDEPOSTS TO REPLACE ALL MISSING OR DAMAGED GUIDEPOSTS AND AT ALL CULVERTS WITHIN THE PROJECT. ENSURE 2 GUIDEPOSTS AT EVERY HEADWALL (INCLUDING HEADWALLS BEHIND GUARDRAILS)

NOTES

THE FOLLOWING SPECIFICATIONS / STD. DRG'S ARE TO BE USED FOR THIS CONTRACT:

SPECIFICATION:
CURRENT EDITION OF ACT GOVERNMENT STANDARD SPECIFICATION FOR URBAN INFRASTRUCTURE WORKS.

ACT GOVERNMENT STD. DRGS:
CURRENT EDITION OF DESIGN STANDARDS FOR URBAN INFRASTRUCTURE - STANDARD DRAWINGS.

GENERAL NOTES:

ALL PAVEMENT MARKINGS AND SIGN POSTING ARE TO BE IN ACCORDANCE WITH AUSTRALIAN STANDARD AS1742 EXCEPT WHERE MODIFIED BY ACT DEPARTMENT OF URBAN SERVICES 'DESIGN STANDARDS FOR URBAN INFRASTRUCTURE - STANDARD DRAWINGS'.


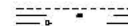


ALL SIGNAGE INSTALLED ON ELP'S ARE TO BE POSITIONED TO AVOID COVERING THE ELP ASSET NUMBER.

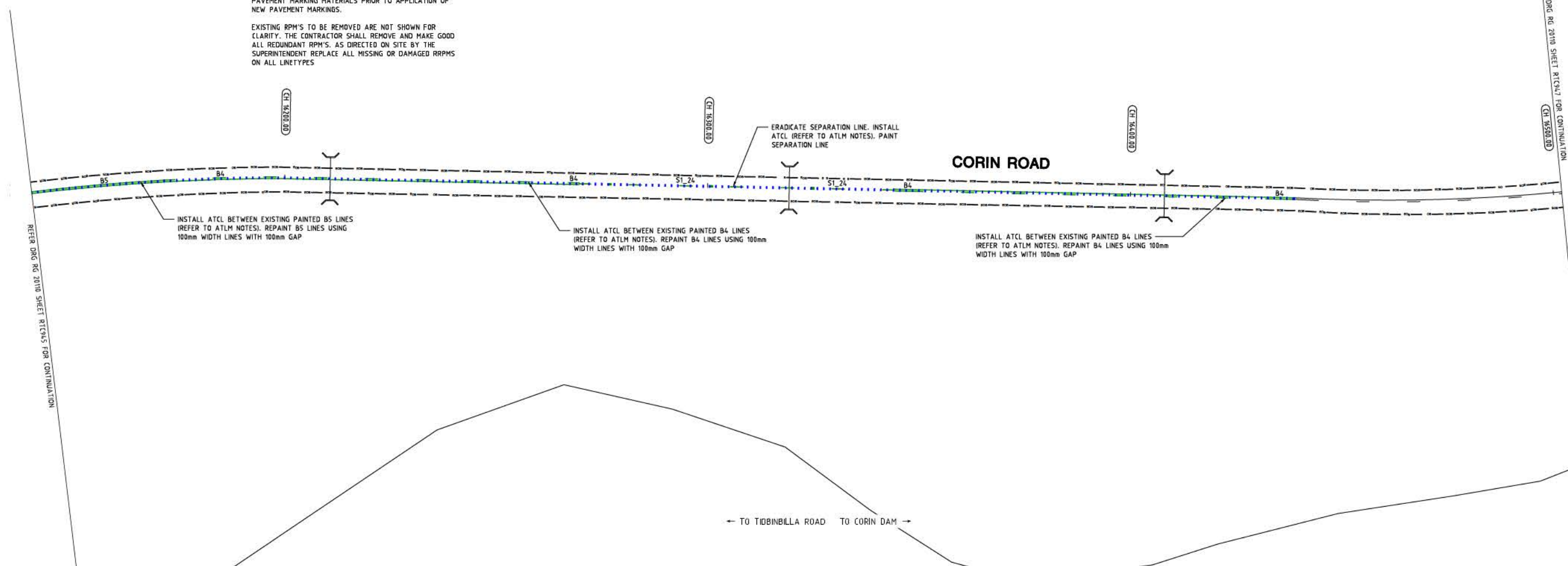
ALL SIGN BLADES ARE TO BE ERECTED AT A HEIGHT TO UNDERSIDE OF BLADE THAT CONFORMS WITH AS 1742.2 (2.0m MIN. GENERALLY, 2.5m MIN. IF OVERHANGING FOOTPATH OR IN PEDESTRIAN AREAS). EXISTING POSTS MAY BE USED IF PRACTICABLE OR SHALL BE EXTENDED OR REPLACED IF NOT.

ALL LINES TO BE ERADICATED SHALL BE REMOVED BY GRIT, SHOT OR WATER BLASTING OR OTHER APPROVED METHOD. BLACKING OUT OF LINES WITH DEGADUR OR OTHER COATINGS IS NOT PERMISSABLE. THE CONTRACTOR SHALL REMOVE/PREPARE INCOMPATIBLE OR LOOSE AND FLAKING PAVEMENT MARKING MATERIALS PRIOR TO APPLICATION OF NEW PAVEMENT MARKINGS.

EXISTING RPM'S TO BE REMOVED ARE NOT SHOWN FOR CLARITY. THE CONTRACTOR SHALL REMOVE AND MAKE GOOD ALL REDUNDANT RPM'S. AS DIRECTED ON SITE BY THE SUPERINTENDENT REPLACE ALL MISSING OR DAMAGED RRRPM'S ON ALL LINETYPES

LEGEND

-  ERADICATE LINEMARKING
-  EXISTING LINEMARKING
-  APPLY NEW LINEMARKING
-  INSTALL AUDIO TACTILE LINE MARKING (REFER TO ATLM NOTES)



WORK AS EXECUTED	DESIGN AGENT	OFFICE OF A.C.T.
DRAWING AMENDED IN ACCORDANCE WITH ADVICE FROM:	RECOMMENDED FOR AUTHORIZATION:	AUTHORISED PURSUANT TO PART V of Road Transport Safety and Traffic Management ACT 1999
DATE:	R.D. GOSSIP P/L	
CONSULTANT:	DRAWING NAME:	AUTHORISING SIGNATURE:
NAME:	DELIVERING ANRAM	DATE:
SIGNATURE:	CORIN RD	DOCUMENT NUMBER:
DATE:	SCALE:	
	1:500	


SIGN SCHEDULE			
DESCRIPTION	HAND	SIZE	NO. OF.
SIGNS TO BE ERECTED			
-	-	-	-
SIGNS TO BE REMOVED			
-	-	-	-

AMENDMENTS		
AMENDMENT	APPROVAL	DATE

Scale

SCALE: A1 1:500, A3 1:1000

Design Agent



R.D. Gossip Pty Ltd
Consulting Engineers
Unit 120, 12 Prawn Street
Canberra ACT 2612
Ph: 02 4521 4310

Client



ACT Government

Project

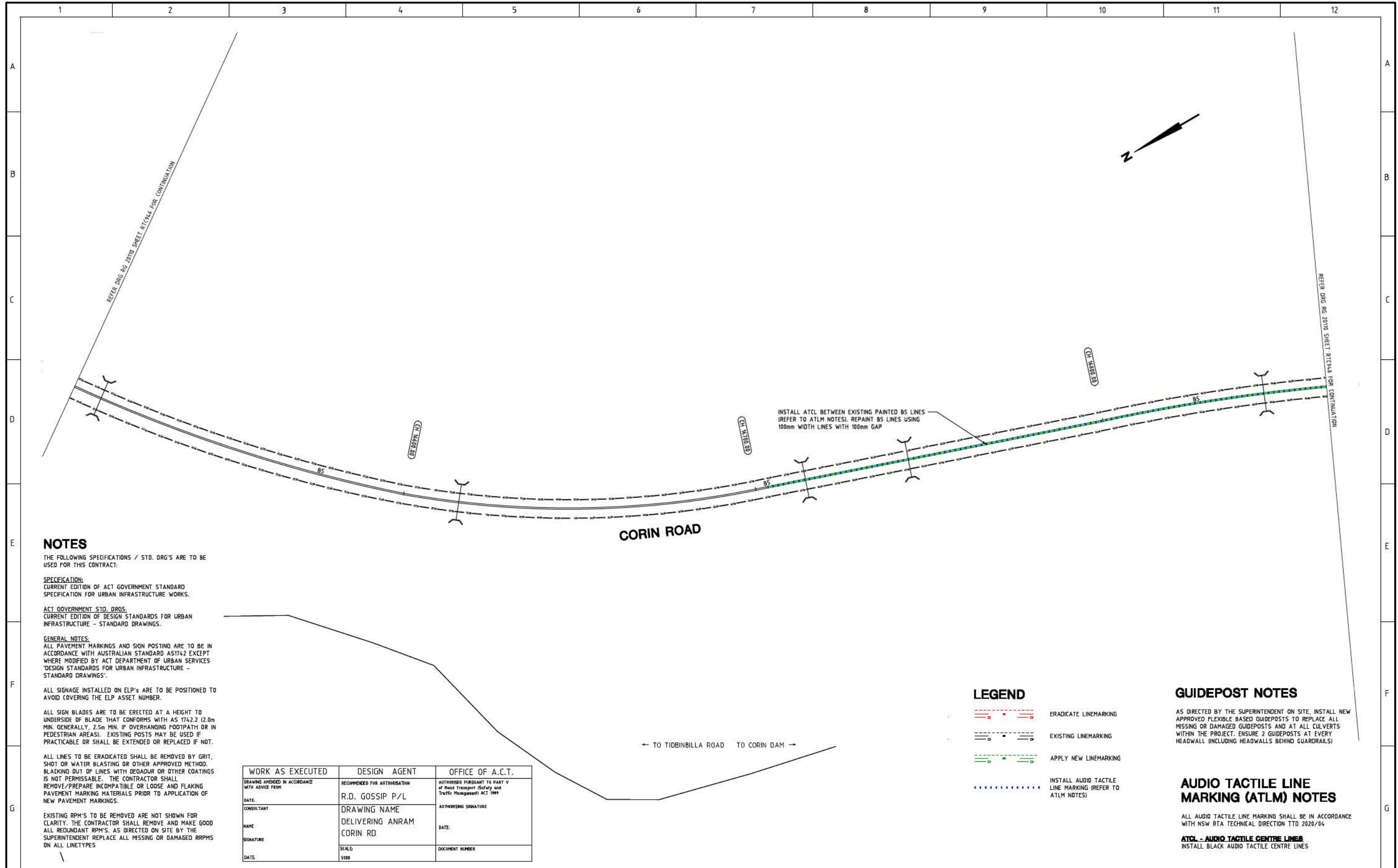
DELIVERING ANRAM

Date: 23/09/21

Drawing Title

**CORIN ROAD - SITE 9
TRAFFIC CONTROL DEVICE PLAN
- SHEET 46 OF 61**

Org. No. **RG 20110** Sheet **RTC946** Revision **0**



NOTES

THE FOLLOWING SPECIFICATIONS / STD. DRG'S ARE TO BE USED FOR THIS CONTRACT:

SPECIFICATION:
CURRENT EDITION OF ACT GOVERNMENT STANDARD SPECIFICATION FOR URBAN INFRASTRUCTURE WORKS.

ACT GOVERNMENT STD. DRGS:
CURRENT EDITION OF DESIGN STANDARDS FOR URBAN INFRASTRUCTURE - STANDARD DRAWINGS.

GENERAL NOTES:
ALL PAVEMENT MARKINGS AND SIGN POSTING ARE TO BE IN ACCORDANCE WITH AUSTRALIAN STANDARD AS1742 EXCEPT WHERE MODIFIED BY ACT DEPARTMENT OF URBAN SERVICES 'DESIGN STANDARDS FOR URBAN INFRASTRUCTURE - STANDARD DRAWINGS'.

ALL SIGNAGE INSTALLED ON ELP'S ARE TO BE POSITIONED TO AVOID COVERING THE ELP ASSET NUMBER.

ALL SIGN BLADES ARE TO BE ERECTED AT A HEIGHT TO UNDERSIDE OF BLADE THAT CONFORMS WITH AS 1742.2 (2.0m MIN. GENERALLY, 2.5m MIN. IF OVERHANGING FOOTPATH OR IN PEDESTRIAN AREAS). EXISTING POSTS MAY BE USED IF PRACTICABLE OR SHALL BE EXTENDED OR REPLACED IF NOT.

ALL LINES TO BE ERADICATED SHALL BE REMOVED BY GRIT, SHOT OR WATER BLASTING OR OTHER APPROVED METHOD. BLACKING OUT OF LINES WITH DEGADUR OR OTHER COATINGS IS NOT PERMISSIBLE. THE CONTRACTOR SHALL REMOVE/PREPARE INCOMPATIBLE OR LOOSE AND FLAKING PAVEMENT MARKING MATERIALS PRIOR TO APPLICATION OF NEW PAVEMENT MARKINGS.

EXISTING RPM'S TO BE REMOVED ARE NOT SHOWN FOR CLARITY. THE CONTRACTOR SHALL REMOVE AND MAKE GOOD ALL REDUNDANT RPM'S. AS DIRECTED ON SITE BY THE SUPERINTENDENT REPLACE ALL MISSING OR DAMAGED RPPMS ON ALL LINETYPES

WORK AS EXECUTED	DESIGN AGENT	OFFICE OF A.C.T.
DRAWING AMENDED IN ACCORDANCE WITH ADVICE FROM:	RECOMMENDED FOR AUTHORIZATION	AUTHORISED PURSUANT TO PART V of Road Transport (Safety and Traffic Management) ACT 1999
DATE:	R.D. GOSSIP P/L	AUTHORISING SIGNATURE
CONSULTANT	DRAWING NAME	DATE:
NAME:	DELIVERING ANRAM	DOCUMENT NUMBER
SIGNATURE	CORIN RD	
DATE:	SCALE	
	1:500	

LEGEND

- ERADICATE LINEMARKING
- EXISTING LINEMARKING
- APPLY NEW LINEMARKING
- INSTALL AUDIO TACTILE LINE MARKING (REFER TO ATLM NOTES)

GUIDEPOST NOTES

AS DIRECTED BY THE SUPERINTENDENT ON SITE, INSTALL NEW APPROVED FLEXIBLE BASED GUIDEPOSTS TO REPLACE ALL MISSING OR DAMAGED GUIDEPOSTS AND AT ALL CULVERTS WITHIN THE PROJECT. ENSURE 2 GUIDEPOSTS AT EVERY HEADWALL (INCLUDING HEADWALLS BEHIND GUARDRAILS)

AUDIO TACTILE LINE MARKING (ATLM) NOTES

ALL AUDIO TACTILE LINE MARKING SHALL BE IN ACCORDANCE WITH NSW RTA TECHNICAL DIRECTION TTD 2020/04.

ATCL - AUDIO TACTILE CENTRE LINES
INSTALL BLACK AUDIO TACTILE CENTRE LINES

SIGN SCHEDULE			
DESCRIPTION	HAND	SIZE	NO. OF.
SIGNS TO BE ERECTED			
-	-	-	-
SIGNS TO BE REMOVED			
-	-	-	-

AMENDMENTS		
AMENDMENT	APPROVAL	DATE

Scale

SCALE: A1 1:500, A3 1:1000

Design Agent

R.D. Gossip Pty Ltd
Consulting Engineers
Unit 120, 12 Princes Street
Canberra, ACT 2612
Ph: 62 4551 4110

Client

Project Officer: Kencho Choden
Project Number: 30490

ACT Government

Project

DELIVERING ANRAM

Date: 23/09/21

Drawing Title

CORIN ROAD - SITE 9
TRAFFIC CONTROL DEVICE PLAN
- SHEET 47 OF 61

Drg. No. **RG 20110** Sheet **RTC947** Revision **0**

AUDIO TACTILE LINE MARKING (ATLM) NOTES

ALL AUDIO TACTILE LINE MARKING SHALL BE IN ACCORDANCE WITH NSW RTA TECHNICAL DIRECTION TTD 2020/04.

ATCL - AUDIO TACTILE CENTRE LINES

INSTALL BLACK AUDIO TACTILE CENTRE LINES

GUIDEPOST NOTES

AS DIRECTED BY THE SUPERINTENDENT ON SITE, INSTALL NEW APPROVED FLEXIBLE BASED GUIDEPOSTS TO REPLACE ALL MISSING OR DAMAGED GUIDEPOSTS AND AT ALL CULVERTS WITHIN THE PROJECT. ENSURE 2 GUIDEPOSTS AT EVERY HEADWALL (INCLUDING HEADWALLS BEHIND GUARDRAILS)

NOTES

THE FOLLOWING SPECIFICATIONS / STD. DRG'S ARE TO BE USED FOR THIS CONTRACT:

SPECIFICATION

CURRENT EDITION OF ACT GOVERNMENT STANDARD SPECIFICATION FOR URBAN INFRASTRUCTURE WORKS.

ACT GOVERNMENT STD. DRGS.

CURRENT EDITION OF DESIGN STANDARDS FOR URBAN INFRASTRUCTURE - STANDARD DRAWINGS.

GENERAL NOTES:

ALL PAVEMENT MARKINGS AND SIGN POSTING ARE TO BE IN ACCORDANCE WITH AUSTRALIAN STANDARD AS1742 EXCEPT WHERE MODIFIED BY ACT DEPARTMENT OF URBAN SERVICES 'DESIGN STANDARDS FOR URBAN INFRASTRUCTURE - STANDARD DRAWINGS'.





ALL SIGNAGE INSTALLED ON ELP'S ARE TO BE POSITIONED TO AVOID COVERING THE ELP ASSET NUMBER.

ALL SIGN BLADES ARE TO BE ERECTED AT A HEIGHT TO UNDERSIDE OF BLADE THAT CONFORMS WITH AS 1742.2 (2.0m MIN. GENERALLY, 2.5m MIN. IF OVERHANGING FOOTPATH OR IN PEDESTRIAN AREAS). EXISTING POSTS MAY BE USED IF PRACTICABLE OR SHALL BE EXTENDED OR REPLACED IF NOT.

ALL LINES TO BE ERADICATED SHALL BE REMOVED BY GRIT, SHOT OR WATER BLASTING OR OTHER APPROVED METHOD. BLACKING OUT OF LINES WITH DEGAURD OR OTHER COATINGS IS NOT PERMISSIBLE. THE CONTRACTOR SHALL REMOVE/PREPARE INCOMPATIBLE OR LOOSE AND FLAKING PAVEMENT MARKING MATERIALS PRIOR TO APPLICATION OF NEW PAVEMENT MARKINGS.

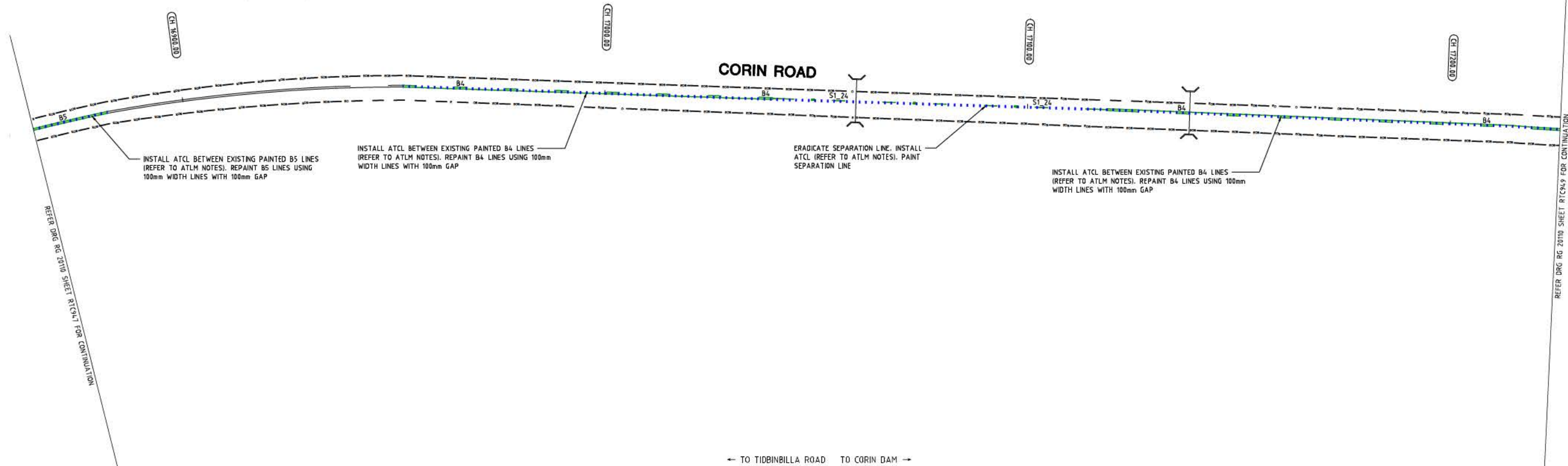
EXISTING RPM'S TO BE REMOVED ARE NOT SHOWN FOR CLARITY. THE CONTRACTOR SHALL REMOVE AND MAKE GOOD ALL REDUNDANT RPM'S. AS DIRECTED ON SITE BY THE SUPERINTENDENT REPLACE ALL MISSING OR DAMAGED RPPMS ON ALL LINETYPES

LEGEND

-  ERADICATE LINEMARKING
-  EXISTING LINEMARKING
-  APPLY NEW LINEMARKING
-  INSTALL AUDIO TACTILE LINE MARKING (REFER TO ATLM NOTES)



CORIN ROAD



INSTALL ATCL BETWEEN EXISTING PAINTED B5 LINES (REFER TO ATLM NOTES). REPAINT B5 LINES USING 100mm WIDTH LINES WITH 100mm GAP

INSTALL ATCL BETWEEN EXISTING PAINTED B4 LINES (REFER TO ATLM NOTES). REPAINT B4 LINES USING 100mm WIDTH LINES WITH 100mm GAP

ERADICATE SEPARATION LINE. INSTALL ATCL (REFER TO ATLM NOTES). PAINT SEPARATION LINE

INSTALL ATCL BETWEEN EXISTING PAINTED B4 LINES (REFER TO ATLM NOTES). REPAINT B4 LINES USING 100mm WIDTH LINES WITH 100mm GAP

← TO TIDBINBILLA ROAD TO CORIN DAM →

WORK AS EXECUTED	DESIGN AGENT	OFFICE OF A.C.T.
DRAWING AMENDED IN ACCORDANCE WITH ADVICE FROM:	RECOMMENDED FOR AUTHORIZATION:	AUTHORISED PURSUANT TO PART V of Road Transport Safety and Traffic Management ACT 1999
DATE:	R.D. GOSSIP P/L	AUTHORISING SIGNATURE:
CONSULTANT:	DRAWING NAME:	DATE:
NAME:	DELIVERING ANRAM	DOCUMENT NUMBER:
SIGNATURE:	CORIN RD	
DATE:	SCALE:	
	1:500	

SIGN SCHEDULE			
DESCRIPTION	HAND	SIZE	NO. OF.
SIGNS TO BE ERECTED			
-	-	-	-
SIGNS TO BE REMOVED			
-	-	-	-

AMENDMENTS		
AMENDMENT	APPROVAL	DATE

Scale

SCALE: A1 1:500, A3 1:1000

Design Agent

R.D. Gossip Pty Ltd
Consulting Engineers
Unit 120, 12 Provan Street
Canberra ACT 2612
Ph: 02 4521 4310

Client

ACT Government

Project

DELIVERING ANRAM

Date: 23/09/21

Drawing Title

CORIN ROAD - SITE 9
TRAFFIC CONTROL DEVICE PLAN
- SHEET 48 OF 61

Drg. No. RG 20110
Sheet RTC948
Revision 0

AUDIO TACTILE LINE MARKING (ATLM) NOTES

ALL AUDIO TACTILE LINE MARKING SHALL BE IN ACCORDANCE WITH NSW RTA TECHNICAL DIRECTION TTD 2020/04

ATCL - AUDIO TACTILE CENTRE LINES
INSTALL BLACK AUDIO TACTILE CENTRE LINES

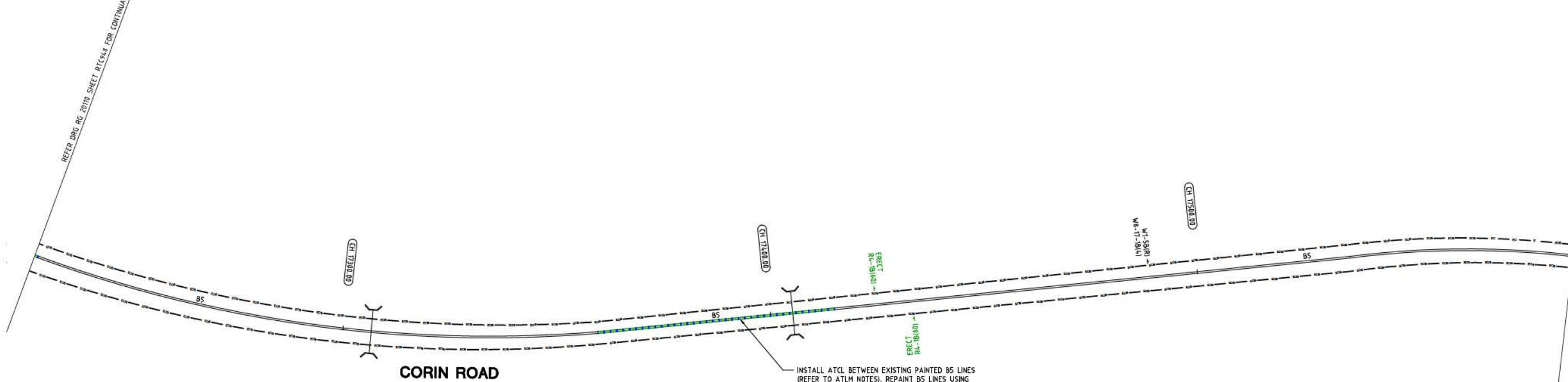
GUIDEPOST NOTES

AS DIRECTED BY THE SUPERINTENDENT ON SITE, INSTALL NEW APPROVED FLEXIBLE BASED GUIDEPOSTS TO REPLACE ALL MISSING OR DAMAGED GUIDEPOSTS AND AT ALL CULVERTS WITHIN THE PROJECT. ENSURE 2 GUIDEPOSTS AT EVERY HEADWALL (INCLUDING HEADWALLS BEHIND GUARDRAILS)



REFER DRG RG 20110 SHEET RTC948 FOR CONTINUATION

REFER DRG RG 20110 SHEET RTC950 FOR CONTINUATION



CORIN ROAD

INSTALL ATCL BETWEEN EXISTING PAINTED B5 LINES (REFER TO ATLM NOTES). REPAINT B5 LINES USING 100mm WIDTH LINES WITH 100mm GAP

← TO TIOBBILLA ROAD TO CORIN DAM →

NOTES

THE FOLLOWING SPECIFICATIONS / STD. DRG'S ARE TO BE USED FOR THIS CONTRACT:

SPECIFICATION:
CURRENT EDITION OF ACT GOVERNMENT STANDARD SPECIFICATION FOR URBAN INFRASTRUCTURE WORKS.

ACT GOVERNMENT STD. DRGS:
CURRENT EDITION OF DESIGN STANDARDS FOR URBAN INFRASTRUCTURE - STANDARD DRAWINGS.

GENERAL NOTES:
ALL PAVEMENT MARKINGS AND SIGN POSTING ARE TO BE IN ACCORDANCE WITH AUSTRALIAN STANDARD AS1742 EXCEPT WHERE MODIFIED BY ACT DEPARTMENT OF URBAN SERVICES 'DESIGN STANDARDS FOR URBAN INFRASTRUCTURE - STANDARD DRAWINGS'.

ALL SIGNAGE INSTALLED ON ELP'S ARE TO BE POSITIONED TO AVOID COVERING THE ELP ASSET NUMBER.

ALL SIGN BLADES ARE TO BE ERECTED AT A HEIGHT TO UNDERSIDE OF BLADE THAT CONFORMS WITH AS 1742.2 (2.0m MIN. GENERALLY, 2.5m MIN. IF OVERHANGING FOOTPATH OR IN PEDESTRIAN AREAS). EXISTING POSTS MAY BE USED IF PRACTICABLE OR SHALL BE EXTENDED OR REPLACED IF NOT.

ALL LINES TO BE ERADICATED SHALL BE REMOVED BY GRIT, SHOT OR WATER BLASTING OR OTHER APPROVED METHOD. BLACKING OUT OF LINES WITH DEGADUR OR OTHER COATINGS IS NOT PERMISSIBLE. THE CONTRACTOR SHALL REMOVE/PREPARE INCOMPATIBLE OR LOOSE AND FLAKING PAVEMENT MARKING MATERIALS PRIOR TO APPLICATION OF NEW PAVEMENT MARKINGS.

EXISTING RPH'S TO BE REMOVED ARE NOT SHOWN FOR CLARITY. THE CONTRACTOR SHALL REMOVE AND MAKE GOOD ALL REDUNDANT RPH'S. AS DIRECTED ON SITE BY THE SUPERINTENDENT REPLACE ALL MISSING OR DAMAGED RPH'S ON ALL LINETYPES

WORK AS EXECUTED	DESIGN AGENT	OFFICE OF A.C.T.
DRAWING AMENDED IN ACCORDANCE WITH ADVICE FROM:	RECOMMENDED FOR AUTHORIZATION	AUTHORISED PURSUANT TO PART V of Road Transport Safety and Traffic Management Act 1999
DATE:	R.D. GOSSIP P/L	
CONSULTANT:	DRAWING NAME	AUTHORISING SIGNATURE
NAME:	DELIVERING ANRAM	DATE:
SIGNATURE:	CORIN RD	DOCUMENT NUMBER
DATE:	SCALE	
	1:500	

LEGEND

- ERADICATE LINEMARKING
- EXISTING LINEMARKING
- APPLY NEW LINEMARKING
- INSTALL AUDIO TACTILE LINE MARKING (REFER TO ATLM NOTES)

SIGN SCHEDULE				AMENDMENTS			Scale	Design Agent	Client	Project	Drawing Title
DESCRIPTION	HAND	SIZE	NO. OF.	AMENDMENT	APPROVAL	DATE	0m 10m 20m 30m 40m	R.D. Gossip Pty Ltd Consulting Engineers Unit 120, 12 Prawn Street Canberra ACT 2612 Ph: 02 4520 4310	Project Officer: Kancho Choden Project Number: 30490	DELIVERING ANRAM	CORIN ROAD - SITE 9 TRAFFIC CONTROL DEVICE PLAN - SHEET 49 OF 61
SIGNS TO BE ERECTED							SCALE: A1 1:500, A3 1:1000	Designed by			
RA-1		B	1					Drawn by			
RA-1		B	1					Checked by			
SIGNS TO BE REMOVED								Approved by			
				DRAWING STAGE - LATEST DATE INDICATES DRAWING STATUS							
				Conceptual Sketch: 02/03/21	Final Sketch Plan: --/--/--	Final Design: 23/09/21					
				For tendering purposes only: --/--/--	Issued for construction: --/--/--	W.A.E.: --/--/--					
										Date	23/09/21
										Drg. No.	RG 20110
										Sheet	RTC949
										Revision	0

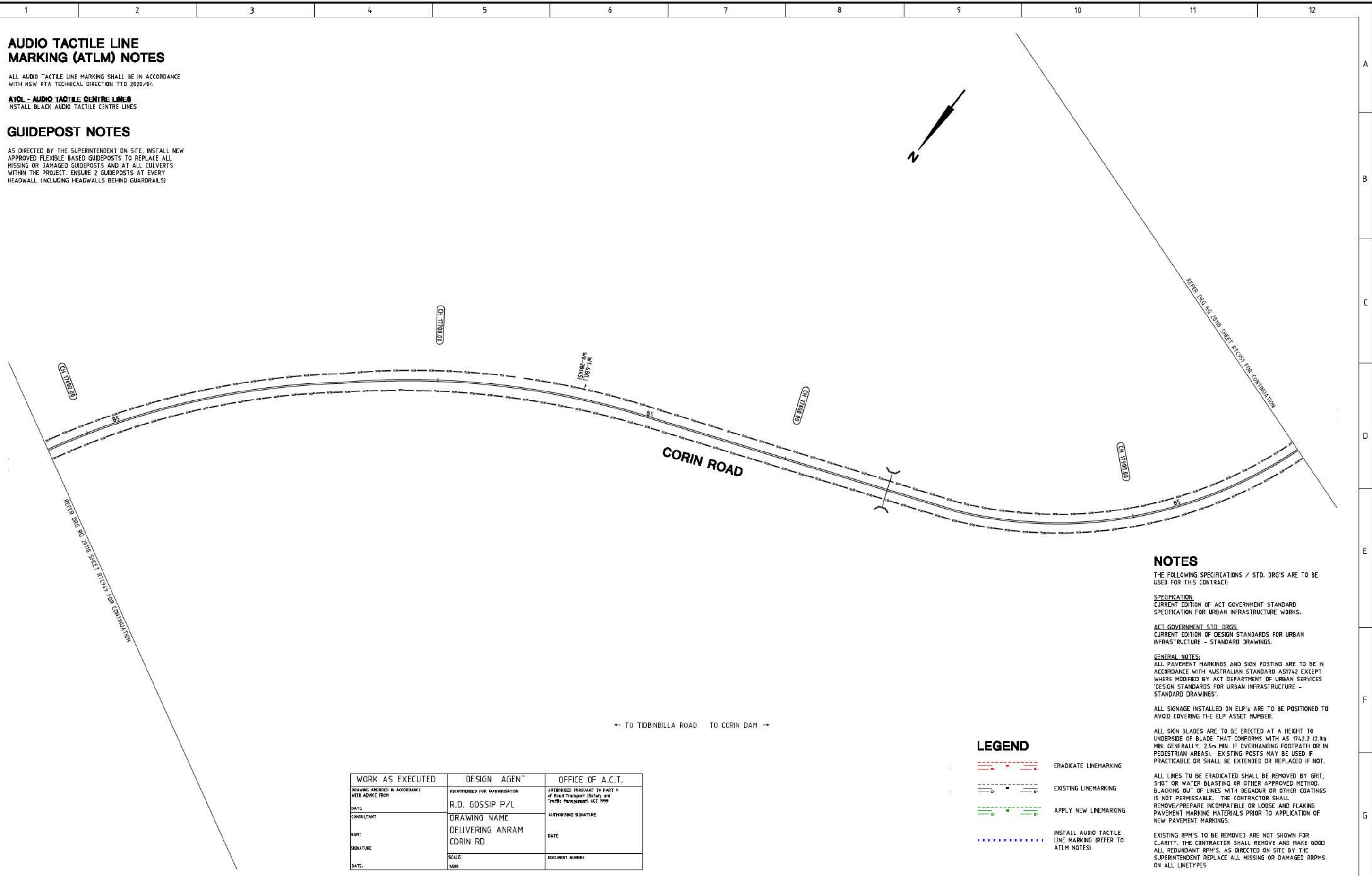
AUDIO TACTILE LINE MARKING (ATLM) NOTES

ALL AUDIO TACTILE LINE MARKING SHALL BE IN ACCORDANCE WITH NSW RTA TECHNICAL DIRECTION TTD 2020/04

ATCL - AUDIO TACTILE CENTRE LINES
INSTALL BLACK AUDIO TACTILE CENTRE LINES

GUIDEPOST NOTES

AS DIRECTED BY THE SUPERINTENDENT ON SITE, INSTALL NEW APPROVED FLEXIBLE BASED GUIDEPOSTS TO REPLACE ALL MISSING OR DAMAGED GUIDEPOSTS AND AT ALL CULVERTS WITHIN THE PROJECT. ENSURE 2 GUIDEPOSTS AT EVERY HEADWALL (INCLUDING HEADWALLS BEHIND GUARDRAILS)



NOTES

THE FOLLOWING SPECIFICATIONS / STD. DRG'S ARE TO BE USED FOR THIS CONTRACT:

SPECIFICATION:
CURRENT EDITION OF ACT GOVERNMENT STANDARD SPECIFICATION FOR URBAN INFRASTRUCTURE WORKS.

ACT GOVERNMENT STD. DRGS:
CURRENT EDITION OF DESIGN STANDARDS FOR URBAN INFRASTRUCTURE - STANDARD DRAWINGS.

GENERAL NOTES:
ALL PAVEMENT MARKINGS AND SIGN POSTING ARE TO BE IN ACCORDANCE WITH AUSTRALIAN STANDARD AS1742 EXCEPT WHERE MODIFIED BY ACT DEPARTMENT OF URBAN SERVICES 'DESIGN STANDARDS FOR URBAN INFRASTRUCTURE - STANDARD DRAWINGS'.

ALL SIGNAGE INSTALLED ON ELP'S ARE TO BE POSITIONED TO AVOID COVERING THE ELP ASSET NUMBER.

ALL SIGN BLADES ARE TO BE ERASED AT A HEIGHT TO UNDERSIDE OF BLADE THAT CONFORMS WITH AS 1742.2 (2.0m MIN. GENERALLY, 2.5m MIN. IF OVERHANGING FOOTPATH OR IN PEDESTRIAN AREAS). EXISTING POSTS MAY BE USED IF PRACTICABLE OR SHALL BE EXTENDED OR REPLACED IF NOT.

ALL LINES TO BE ERADICATED SHALL BE REMOVED BY GRIT, SHOT OR WATER BLASTING OR OTHER APPROVED METHOD. BLACKING OUT OF LINES WITH DEGADUR OR OTHER COATINGS IS NOT PERMISSIBLE. THE CONTRACTOR SHALL REMOVE/PREPARE INCOMPATIBLE OR LOOSE AND FLAKING PAVEMENT MARKING MATERIALS PRIOR TO APPLICATION OF NEW PAVEMENT MARKINGS.

EXISTING RPM'S TO BE REMOVED ARE NOT SHOWN FOR CLARITY. THE CONTRACTOR SHALL REMOVE AND MAKE GOOD ALL REDUNDANT RPM'S. AS DIRECTED ON SITE BY THE SUPERINTENDENT REPLACE ALL MISSING OR DAMAGED RPM'S ON ALL LINETYPES

LEGEND

- ERADICATE LINEMARKING
- EXISTING LINEMARKING
- APPLY NEW LINEMARKING
- INSTALL AUDIO TACTILE LINE MARKING (REFER TO ATLM NOTES)

WORK AS EXECUTED	DESIGN AGENT	OFFICE OF A.C.T.
DRAWING AMENDED IN ACCORDANCE WITH ADVICE FROM	RECOMMENDED FOR AUTHORISATION	AUTHORISED PURSUANT TO PART V of Road Transport Safety and Traffic Management ACT 1999
DATE:	R.D. GOSSIP P/L	AUTHORISING SIGNATURE
CONSULTANT	DRAWING NAME	DATE
NAME	DELIVERING ANRAM	DOCUMENT NUMBER
SIGNATURE	CORIN RD	
DATE:	SCALE	
	1:500	

SIGN SCHEDULE				
DESCRIPTION	HAND	SIZE	NO. OF	
SIGNS TO BE ERECTED				
-	-	-	-	-
SIGNS TO BE REMOVED				
-	-	-	-	-

AMENDMENTS		
AMENDMENT	APPROVAL	DATE

Scale

SCALE: A1 1:500, A3 1:1000

Design Agent

R.D. Gossip Pty Ltd
Consulting Engineers
Unit 120, 12 Prawn Street
Copehill ACT 2612
Ph: 02 4551 4310

Client

Project Officer: Kencho Choden
Project Number: 30490

ACT Government

Project

DELIVERING ANRAM

Date: 23/09/21

Drawing Title

**CORIN ROAD - SITE 9
TRAFFIC CONTROL DEVICE PLAN
- SHEET 50 OF 61**

Org. No. **RG 20110** Sheet **RTC950** Revision **0**

NOTES

THE FOLLOWING SPECIFICATIONS / STD. DRG'S ARE TO BE USED FOR THIS CONTRACT:

SPECIFICATION:
CURRENT EDITION OF ACT GOVERNMENT STANDARD SPECIFICATION FOR URBAN INFRASTRUCTURE WORKS.

ACT GOVERNMENT STD. DRGS:
CURRENT EDITION OF DESIGN STANDARDS FOR URBAN INFRASTRUCTURE - STANDARD DRAWINGS.

GENERAL NOTES:

ALL PAVEMENT MARKINGS AND SIGN POSTING ARE TO BE IN ACCORDANCE WITH AUSTRALIAN STANDARD AS1742 EXCEPT WHERE MODIFIED BY ACT DEPARTMENT OF URBAN SERVICES DESIGN STANDARDS FOR URBAN INFRASTRUCTURE - STANDARD DRAWINGS.

ALL SIGNAGE INSTALLED ON ELP'S ARE TO BE POSITIONED TO AVOID COVERING THE ELP ASSET NUMBER.

ALL SIGN BLADES ARE TO BE ERECTED AT A HEIGHT TO UNDERSIDE OF BLADE THAT CONFORMS WITH AS 1742.2 (2.0m MIN. GENERALLY, 2.5m MIN. IF OVERHANGING FOOTPATH OR IN PEDESTRIAN AREAS). EXISTING POSTS MAY BE USED IF PRACTICABLE OR SHALL BE EXTENDED OR REPLACED IF NOT.

ALL LINES TO BE ERADICATED SHALL BE REMOVED BY GRIT, SHOT OR WATER BLASTING OR OTHER APPROVED METHOD. BLACKING OUT OF LINES WITH DEGADUR OR OTHER COATINGS IS NOT PERMISSIBLE. THE CONTRACTOR SHALL REMOVE/PREPARE INCOMPATIBLE OR LOOSE AND FLAKING PAVEMENT MARKING MATERIALS PRIOR TO APPLICATION OF NEW PAVEMENT MARKINGS.

EXISTING RPM'S TO BE REMOVED ARE NOT SHOWN FOR CLARITY. THE CONTRACTOR SHALL REMOVE AND MAKE GOOD ALL REDUNDANT RPM'S. AS DIRECTED ON SITE BY THE SUPERINTENDENT REPLACE ALL MISSING OR DAMAGED RPPMS ON ALL LINETYPES

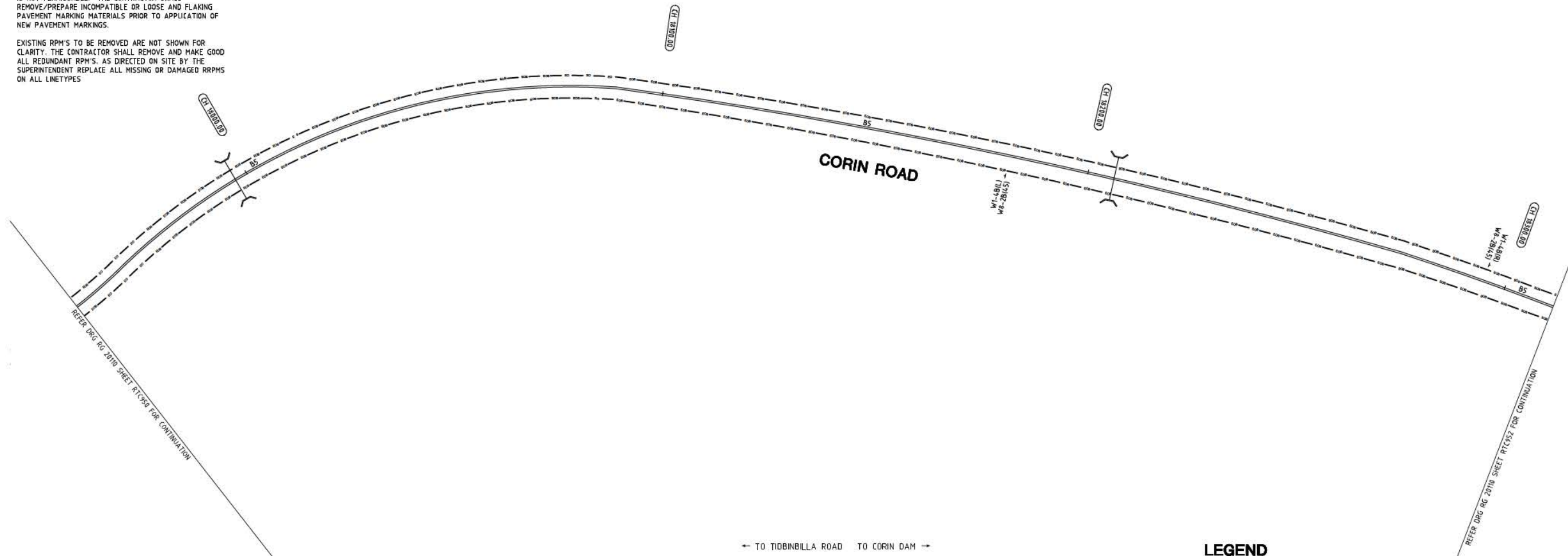
AUDIO TACTILE LINE MARKING (ATLM) NOTES

ALL AUDIO TACTILE LINE MARKING SHALL BE IN ACCORDANCE WITH NSW RTA TECHNICAL DIRECTION TTD 2020/04

ATCL - AUDIO TACTILE CENTRE LINES
INSTALL BLACK AUDIO TACTILE CENTRE LINES

GUIDEPOST NOTES

AS DIRECTED BY THE SUPERINTENDENT ON SITE, INSTALL NEW APPROVED FLEXIBLE BASED GUIDEPOSTS TO REPLACE ALL MISSING OR DAMAGED GUIDEPOSTS AND AT ALL CULVERTS WITHIN THE PROJECT. ENSURE 2 GUIDEPOSTS AT EVERY HEADWALL (INCLUDING HEADWALLS BEHIND GUARDRAILS)



LEGEND

	ERADICATE LINEMARKING
	EXISTING LINEMARKING
	APPLY NEW LINEMARKING
	INSTALL AUDIO TACTILE LINE MARKING (REFER TO ATLM NOTES)

WORK AS EXECUTED	DESIGN AGENT	OFFICE OF A.C.T.
DRAWING AMENDED IN ACCORDANCE WITH ADVICE FROM:	RECOMMENDED FOR AUTHORIZATION:	AUTHORISED PURSUANT TO PART V of Road Transport (Safety and Traffic Management) ACT 1999
DATE:	R.D. GOSSIP P/L	AUTHORISING SIGNATURE:
CONSULTANT:	DRAWING NAME:	DATE:
NAME:	DELIVERING ANRAM	DOCUMENT NUMBER:
SIGNATURE:	CORIN RD	
DATE:	SCALE:	
	1:500	

SIGN SCHEDULE			
DESCRIPTION	HAND	SIZE	NO. OF.
SIGNS TO BE ERECTED			
-	-	-	-
SIGNS TO BE REMOVED			
-	-	-	-

AMENDMENTS		
AMENDMENT	APPROVAL	DATE

Scale

0m 10m 20m 30m 40m

SCALE: A1 1:500, A3 1:1000

Design Agent

R.D. Gossip Pty Ltd
Consulting Engineers
Unit 120, 12 Princes Street
Canberra ACT 2612
Ph: 02 4251 4310





Client

Project Officer: Kencho Choden
Project Number: 30490

ACT Government

Project	Drawing Title
DELIVERING ANRAM	CORIN ROAD - SITE 9 TRAFFIC CONTROL DEVICE PLAN - SHEET 51 OF 61
Date: 23/09/21	Drg. No. RG 20110 Sheet RTC951 Revision 0

LEGEND

-  ERADICATE LINEMARKING
-  EXISTING LINEMARKING
-  APPLY NEW LINEMARKING
-  INSTALL AUDIO TACTILE LINE MARKING (REFER TO ATLM NOTES)



REFER DRG RG 2010 SHEET RT953 FOR CONTINUATION

REFER DRG RG 2010 SHEET RT951 FOR CONTINUATION

CORIN ROAD

← TO TIDBINILLA ROAD TO CORIN DAM →

NOTES

THE FOLLOWING SPECIFICATIONS / STD. DRG'S ARE TO BE USED FOR THIS CONTRACT:

SPECIFICATION:
CURRENT EDITION OF ACT GOVERNMENT STANDARD SPECIFICATION FOR URBAN INFRASTRUCTURE WORKS.

ACT GOVERNMENT STD. DRGS:
CURRENT EDITION OF DESIGN STANDARDS FOR URBAN INFRASTRUCTURE - STANDARD DRAWINGS.

GENERAL NOTES:
ALL PAVEMENT MARKINGS AND SIGN POSTING ARE TO BE IN ACCORDANCE WITH AUSTRALIAN STANDARD AS1742 EXCEPT WHERE MODIFIED BY ACT DEPARTMENT OF URBAN SERVICES 'DESIGN STANDARDS FOR URBAN INFRASTRUCTURE - STANDARD DRAWINGS'.

ALL SIGNAGE INSTALLED ON ELP'S ARE TO BE POSITIONED TO AVOID COVERING THE ELP ASSET NUMBER.

ALL SIGN BLADES ARE TO BE ERECTED AT A HEIGHT TO UNDERSIDE OF BLADE THAT CONFORMS WITH AS 1742.2 (2.0m MIN. GENERALLY, 2.5m MIN. IF OVERHANGING FOOTPATH OR IN PEDESTRIAN AREAS). EXISTING POSTS MAY BE USED IF PRACTICABLE OR SHALL BE EXTENDED OR REPLACED IF NOT.

ALL LINES TO BE ERADICATED SHALL BE REMOVED BY GRIT, SHOT OR WATER-BLASTING OR OTHER APPROVED METHOD. BLAKING OUT OF LINES WITH DEGADUR OR OTHER COATINGS IS NOT PERMISSABLE. THE CONTRACTOR SHALL REMOVE/PREPARE INCOMPATIBLE OR LOOSE AND FLAKING PAVEMENT MARKING MATERIALS PRIOR TO APPLICATION OF NEW PAVEMENT MARKINGS.

EXISTING RPM'S TO BE REMOVED ARE NOT SHOWN FOR CLARITY. THE CONTRACTOR SHALL REMOVE AND MAKE GOOD ALL REDUNDANT RPM'S. AS DIRECTED ON SITE BY THE SUPERINTENDENT REPLACE ALL MISSING OR DAMAGED RRPMS ON ALL LINETYPES

AUDIO TACTILE LINE MARKING (ATLM) NOTES



ALL AUDIO TACTILE LINE MARKING SHALL BE IN ACCORDANCE WITH NSW RTA TECHNICAL DIRECTION ITD 2020/04

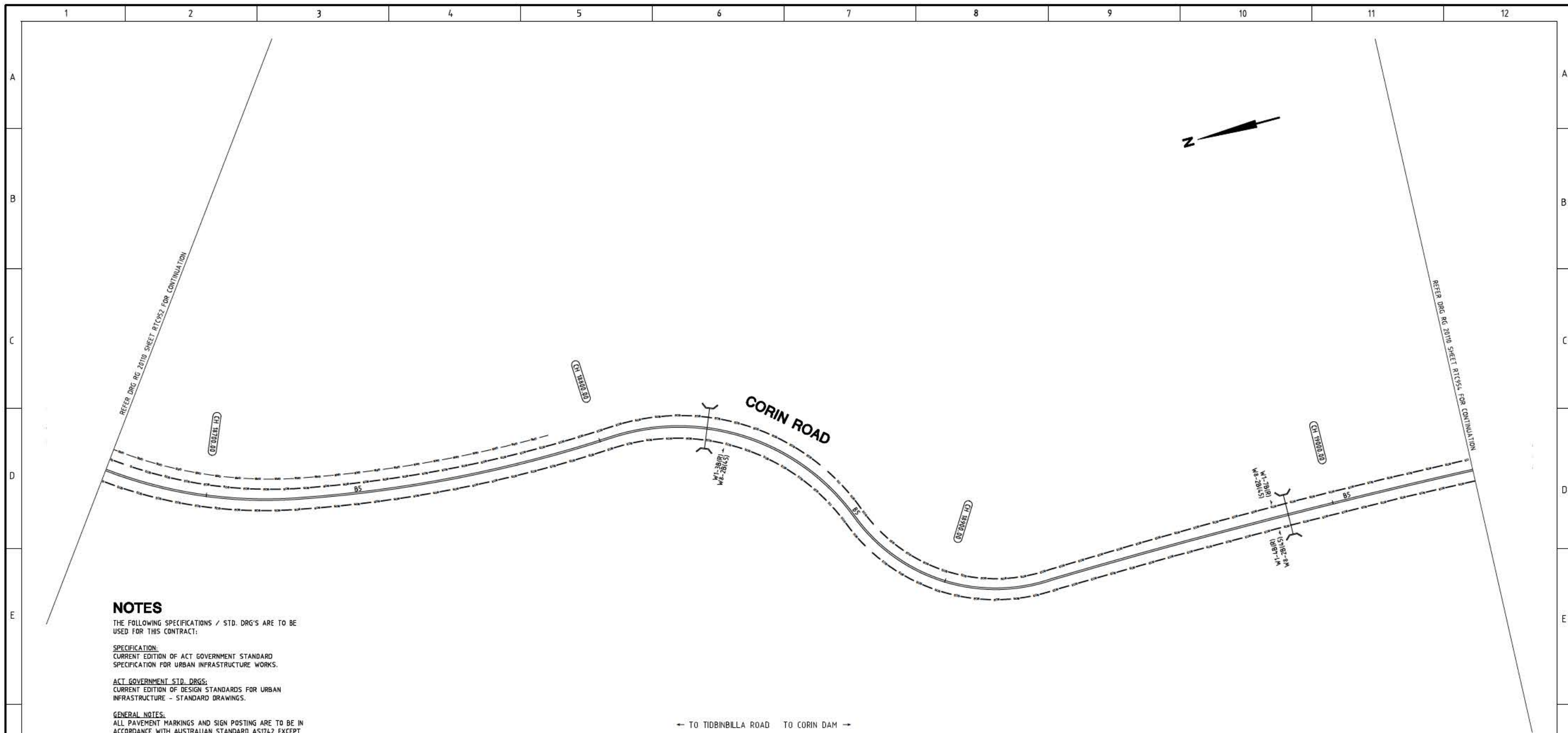
ATCL - AUDIO TACTILE CENTRE LINES
INSTALL BLACK AUDIO TACTILE CENTRE LINES

GUIDEPOST NOTES

AS DIRECTED BY THE SUPERINTENDENT ON SITE, INSTALL NEW APPROVED FLEXIBLE BASED GUIDEPOSTS TO REPLACE ALL MISSING OR DAMAGED GUIDEPOSTS AND AT ALL CULVERTS WITHIN THE PROJECT. ENSURE 2 GUIDEPOSTS AT EVERY HEADWALL (INCLUDING HEADWALLS BEHIND GUARDRAILS)

WORK AS EXECUTED	DESIGN AGENT	OFFICE OF A.C.T.
DRAWING AMENDED IN ACCORDANCE WITH ADVICE FROM:	RECOMMENDED FOR AUTHORIZATION:	AUTHORISED PURSUANT TO PART V of Road Transport (Safety and Traffic Management) ACT 1999
DATE:	R.D. GOSSIP P/L	AUTHORISING SIGNATURE:
CONSULTANT:	DRAWING NAME:	DATE:
NAME:	DELIVERING ANRAM	DOCUMENT NUMBER:
SIGNATURE:	CORIN RD	
DATE:	SCALE:	
	1:500	

SIGN SCHEDULE				AMENDMENTS			Scale	Design Agent	Client	Project	Drawing Title
DESCRIPTION	HAND	SIZE	NO. OF.	AMENDMENT	APPROVAL	DATE	0m 10m 20m 30m 40m SCALE: A1 1:500, A3 1:1000	 R.D. Gossip Pty Ltd Consulting Engineers Unit 120, 12 Prawn Street Copehill ACT 2612 Ph: 02 4551 4310	 Project Officer: Kencho Choden Project Number: 30490	DELIVERING ANRAM	CORIN ROAD - SITE 9 TRAFFIC CONTROL DEVICE PLAN - SHEET 52 OF 61
SIGNS TO BE ERECTED								Designed by			
-								Drawn by			
SIGNS TO BE REMOVED								Checked by			
-								Approved by			
				DRAWING STAGE - LATEST DATE INDICATES DRAWING STATUS						Date	
				Conceptual Sketch: 02/03/21	Final Sketch Plan: --/--/--	Final Design: 23/09/21				23/09/21	
				For tendering purposes only: --/--/--	Issued for construction: --/--/--	W.A.E.: --/--/--				Drg. No.	Sheet
										RG 2010	RTC952
											Revision
											0



NOTES

THE FOLLOWING SPECIFICATIONS / STD. DRG'S ARE TO BE USED FOR THIS CONTRACT:

SPECIFICATION:
CURRENT EDITION OF ACT GOVERNMENT STANDARD SPECIFICATION FOR URBAN INFRASTRUCTURE WORKS.

ACT GOVERNMENT STD. DRGS:
CURRENT EDITION OF DESIGN STANDARDS FOR URBAN INFRASTRUCTURE - STANDARD DRAWINGS.

GENERAL NOTES:
ALL PAVEMENT MARKINGS AND SIGN POSTING ARE TO BE IN ACCORDANCE WITH AUSTRALIAN STANDARD AS1742 EXCEPT WHERE MODIFIED BY ACT DEPARTMENT OF URBAN SERVICES DESIGN STANDARDS FOR URBAN INFRASTRUCTURE - STANDARD DRAWINGS.

ALL SIGNAGE INSTALLED ON ELP'S ARE TO BE POSITIONED TO AVOID COVERING THE ELP ASSET NUMBER.

ALL SIGN BLADES ARE TO BE ERECTED AT A HEIGHT TO UNDERSIDE OF BLADE THAT CONFORMS WITH AS 1742.2 (2.0m MIN. GENERALLY, 2.5m MIN. IF OVERHANGING FOOTPATH OR IN PEDESTRIAN AREAS). EXISTING POSTS MAY BE USED IF PRACTICABLE OR SHALL BE EXTENDED OR REPLACED IF NOT.

ALL LINES TO BE ERADICATED SHALL BE REMOVED BY GRIT, SHOT OR WATER BLASTING OR OTHER APPROVED METHOD. BLACKING OUT OF LINES WITH DEGRADUR OR OTHER COATINGS IS NOT PERMISSIBLE. THE CONTRACTOR SHALL REMOVE/PREPARE INCOMPATIBLE OR LOOSE AND FLAKING PAVEMENT MARKING MATERIALS PRIOR TO APPLICATION OF NEW PAVEMENT MARKINGS.

EXISTING RPM'S TO BE REMOVED ARE NOT SHOWN FOR CLARITY. THE CONTRACTOR SHALL REMOVE AND MAKE GOOD ALL REDUNDANT RPM'S. AS DIRECTED ON SITE BY THE SUPERINTENDENT REPLACE ALL MISSING OR DAMAGED RRPMS ON ALL LINETYPES

← TO TIDBINBILLA ROAD TO CORIN DAM →

WORK AS EXECUTED	DESIGN AGENT	OFFICE OF A.C.T.
DRAWING AMENDED IN ACCORDANCE WITH ADVICE FROM:	RECOMMENDED FOR AUTHORIZATION:	AUTHORIZED PURSUANT TO PART V of Road Transport (Safety and Traffic Management) ACT 1999
DATE:	R.D. GOSSIP P/L	
CONSULTANT:	DRAWING NAME:	AUTHORIZING SIGNATURE:
NAME:	DELIVERING ANRAM	DATE:
SIGNATURE:	CORIN RD	DOCUMENT NUMBER:
DATE:	SCALE:	
	1:500	

LEGEND

- ERADICATE LINEMARKING
- EXISTING LINEMARKING
- APPLY NEW LINEMARKING
- INSTALL AUDIO TACTILE LINE MARKING (REFER TO ATLM NOTES)

GUIDEPOST NOTES

AS DIRECTED BY THE SUPERINTENDENT ON SITE, INSTALL NEW APPROVED FLEXIBLE BASED GUIDEPOSTS TO REPLACE ALL MISSING OR DAMAGED GUIDEPOSTS AND AT ALL CULVERTS WITHIN THE PROJECT. ENSURE 2 GUIDEPOSTS AT EVERY HEADWALL (INCLUDING HEADWALLS BEHIND GUARDRAILS)

AUDIO TACTILE LINE MARKING (ATLM) NOTES

ALL AUDIO TACTILE LINE MARKING SHALL BE IN ACCORDANCE WITH NSW RTA TECHNICAL DIRECTION TTD 2020/04

ATCL - AUDIO TACTILE CENTRE LINES
INSTALL BLACK AUDIO TACTILE CENTRE LINES

SIGN SCHEDULE			
DESCRIPTION	HAND	SIZE	NO. OF.
SIGNS TO BE ERECTED			
-	-	-	-
SIGNS TO BE REMOVED			
-	-	-	-

AMENDMENTS		
AMENDMENT	APPROVAL	DATE

Scale

SCALE: A1 1:500, A3 1:1000

Design Agent

R.D. Gossip Pty Ltd
Consulting Engineers
Unit 120, 12 Provan Street
Copehill ACT 2612
Ph: 02 4520 4102

Client

Project Officer: Kencho Choden
Project Number: 30490

ACT Government

Project

DELIVERING ANRAM

Date: 23/09/21

Drawing Title

**CORIN ROAD - SITE 9
TRAFFIC CONTROL DEVICE PLAN
- SHEET 53 OF 61**

Drg. No. **RG 20110** Sheet **RTC953** Revision **0**

NOTES

THE FOLLOWING SPECIFICATIONS / STD. DRG'S ARE TO BE USED FOR THIS CONTRACT:

SPECIFICATION:
CURRENT EDITION OF ACT GOVERNMENT STANDARD SPECIFICATION FOR URBAN INFRASTRUCTURE WORKS.

ACT GOVERNMENT STD. DRGS:
CURRENT EDITION OF DESIGN STANDARDS FOR URBAN INFRASTRUCTURE - STANDARD DRAWINGS.

GENERAL NOTES:
ALL PAVEMENT MARKINGS AND SIGN POSTING ARE TO BE IN ACCORDANCE WITH AUSTRALIAN STANDARD AS1742 EXCEPT WHERE MODIFIED BY ACT DEPARTMENT OF URBAN SERVICES 'DESIGN STANDARDS FOR URBAN INFRASTRUCTURE - STANDARD DRAWINGS'.

ALL SIGNAGE INSTALLED ON ELP'S ARE TO BE POSITIONED TO AVOID COVERING THE ELP ASSET NUMBER.

ALL SIGN BLADES ARE TO BE ERECTED AT A HEIGHT TO UNDERSIDE OF BLADE THAT CONFORMS WITH AS 1742.2 (2.0m MIN. GENERALLY, 2.5m MIN. IF OVERHANGING FOOTPATH OR IN PEDESTRIAN AREAS). EXISTING POSTS MAY BE USED IF PRACTICABLE OR SHALL BE EXTENDED OR REPLACED IF NOT.

ALL LINES TO BE ERADICATED SHALL BE REMOVED BY GRIT, SHOT OR WATER BLASTING OR OTHER APPROVED METHOD. BLACKING OUT OF LINES WITH DEGRADOR OR OTHER COATINGS IS NOT PERMISSABLE. THE CONTRACTOR SHALL REMOVE/PREPARE INCOMPATIBLE OR LOOSE AND FLAKING PAVEMENT MARKING MATERIALS PRIOR TO APPLICATION OF NEW PAVEMENT MARKINGS.

EXISTING RPM'S TO BE REMOVED ARE NOT SHOWN FOR CLARITY. THE CONTRACTOR SHALL REMOVE AND MAKE GOOD ALL REDUNDANT RPM'S. AS DIRECTED ON SITE BY THE SUPERINTENDENT REPLACE ALL MISSING OR DAMAGED RRPMS ON ALL LINETYPES.

AUDIO TACTILE LINE MARKING (ATLM) NOTES

ALL AUDIO TACTILE LINE MARKING SHALL BE IN ACCORDANCE WITH NSW RTA TECHNICAL DIRECTION TTD 2020/04


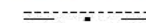


ATCL - AUDIO TACTILE CENTRE LINES
INSTALL BLACK AUDIO TACTILE CENTRE LINES

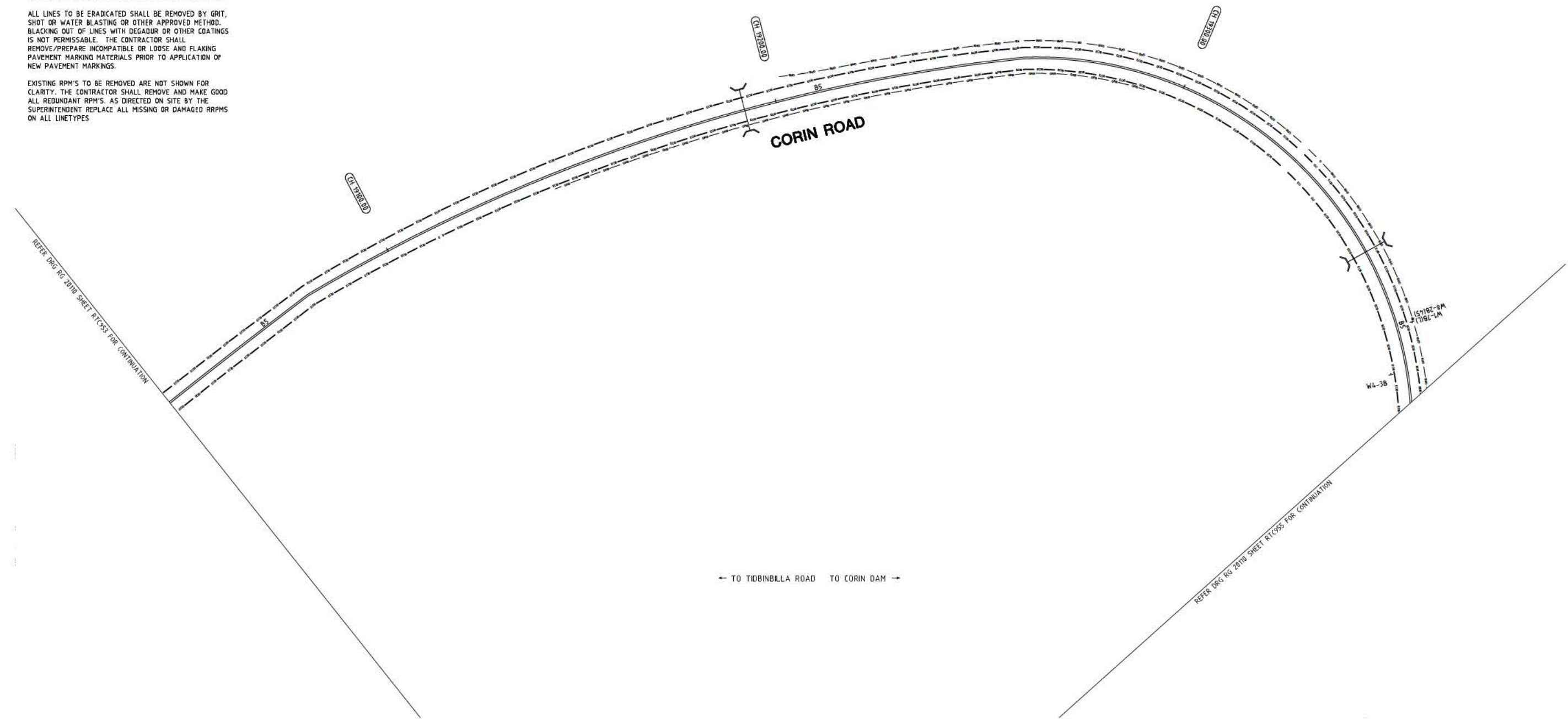
GUIDEPOST NOTES

AS DIRECTED BY THE SUPERINTENDENT ON SITE, INSTALL NEW APPROVED FLEXIBLE BASED GUIDEPOSTS TO REPLACE ALL MISSING OR DAMAGED GUIDEPOSTS AND AT ALL CULVERTS WITHIN THE PROJECT. ENSURE 2 GUIDEPOSTS AT EVERY HEADWALL (INCLUDING HEADWALLS BEHIND GUARDRAILS)

WORK AS EXECUTED	DESIGN AGENT	OFFICE OF A.C.T.
DRAWING AMENDED IN ACCORDANCE WITH ADVICE FROM	RECOMMENDED FOR AUTHORIZATION	AUTHORISED PURSUANT TO PART V of Road Transport (Safety and Traffic Management) ACT 1999
DATE	R.D. GOSSIP P/L	AUTHORISING SIGNATURE
CONSULTANT	DRAWING NAME	DATE
NAME	DELIVERING ANRAM	DOCUMENT NUMBER
SIGNATURE	SCALE	
DATE	1:500	

LEGEND

-  ERADICATE LINEMARKING
-  EXISTING LINEMARKING
-  APPLY NEW LINEMARKING
-  INSTALL AUDIO TACTILE LINE MARKING (REFER TO ATLM NOTES)




SIGN SCHEDULE			
DESCRIPTION	HAND	SIZE	NO. OF.
SIGNS TO BE ERECTED			
-	-	-	-
SIGNS TO BE REMOVED			
-	-	-	-

AMENDMENTS		
AMENDMENT	APPROVAL	DATE

Scale

SCALE: A1 1:500, A3 1:1000

Design Agent



R.D. Gossip Pty Ltd
Consulting Engineers
Unit 120, 12 Prawn Street
Canberra ACT 2612
Ph: 02 4251 4310

Client

Project Officer: Kencho Choden
Project Number: 30490



ACT Government

Project	Drawing Title
DELIVERING ANRAM	CORIN ROAD - SITE 9 TRAFFIC CONTROL DEVICE PLAN - SHEET 54 OF 61
Date	Drg. No. Sheet Revision
23/09/21	RG 20110 RTC954 0

AUDIO TACTILE LINE MARKING (ATLM) NOTES

ALL AUDIO TACTILE LINE MARKING SHALL BE IN ACCORDANCE WITH NSW RTA TECHNICAL DIRECTION TTD 2020/04

ATCL - AUDIO TACTILE CENTRE LINES
INSTALL BLACK AUDIO TACTILE CENTRE LINES

NOTES

THE FOLLOWING SPECIFICATIONS / STD. DRG'S ARE TO BE USED FOR THIS CONTRACT:

SPECIFICATION:
CURRENT EDITION OF ACT GOVERNMENT STANDARD SPECIFICATION FOR URBAN INFRASTRUCTURE WORKS.

ACT GOVERNMENT STD. DRGS:
CURRENT EDITION OF DESIGN STANDARDS FOR URBAN INFRASTRUCTURE - STANDARD DRAWINGS.

GENERAL NOTES:

ALL PAVEMENT MARKINGS AND SIGN POSTING ARE TO BE IN ACCORDANCE WITH AUSTRALIAN STANDARD AS1742 EXCEPT WHERE MODIFIED BY ACT DEPARTMENT OF URBAN SERVICES 'DESIGN STANDARDS FOR URBAN INFRASTRUCTURE - STANDARD DRAWINGS'.

ALL SIGNAGE INSTALLED ON ELP'S ARE TO BE POSITIONED TO AVOID COVERING THE ELP ASSET NUMBER.

ALL SIGN BLADES ARE TO BE ERECTED AT A HEIGHT TO UNDERSIDE OF BLADE THAT CONFORMS WITH AS 1742.2 (2.0m MIN. GENERALLY, 2.5m MIN. IF OVERHANGING FOOTPATH OR IN PEDESTRIAN AREAS). EXISTING POSTS MAY BE USED IF PRACTICABLE OR SHALL BE EXTENDED OR REPLACED IF NOT.

ALL LINES TO BE ERADICATED SHALL BE REMOVED BY GRIT, SHOT OR WATER BLASTING OR OTHER APPROVED METHOD. BLACKING OUT OF LINES WITH DEGADUR OR OTHER COATINGS IS NOT PERMISSABLE. THE CONTRACTOR SHALL REMOVE/PREPARE INCOMPATIBLE OR LOOSE AND FLAKING PAVEMENT MARKING MATERIALS PRIOR TO APPLICATION OF NEW PAVEMENT MARKINGS.

EXISTING RPM'S TO BE REMOVED ARE NOT SHOWN FOR CLARITY. THE CONTRACTOR SHALL REMOVE AND MAKE GOOD ALL REDUNDANT RPM'S. AS DIRECTED ON SITE BY THE SUPERINTENDENT REPLACE ALL MISSING OR DAMAGED RRPM'S ON ALL LINETYPES

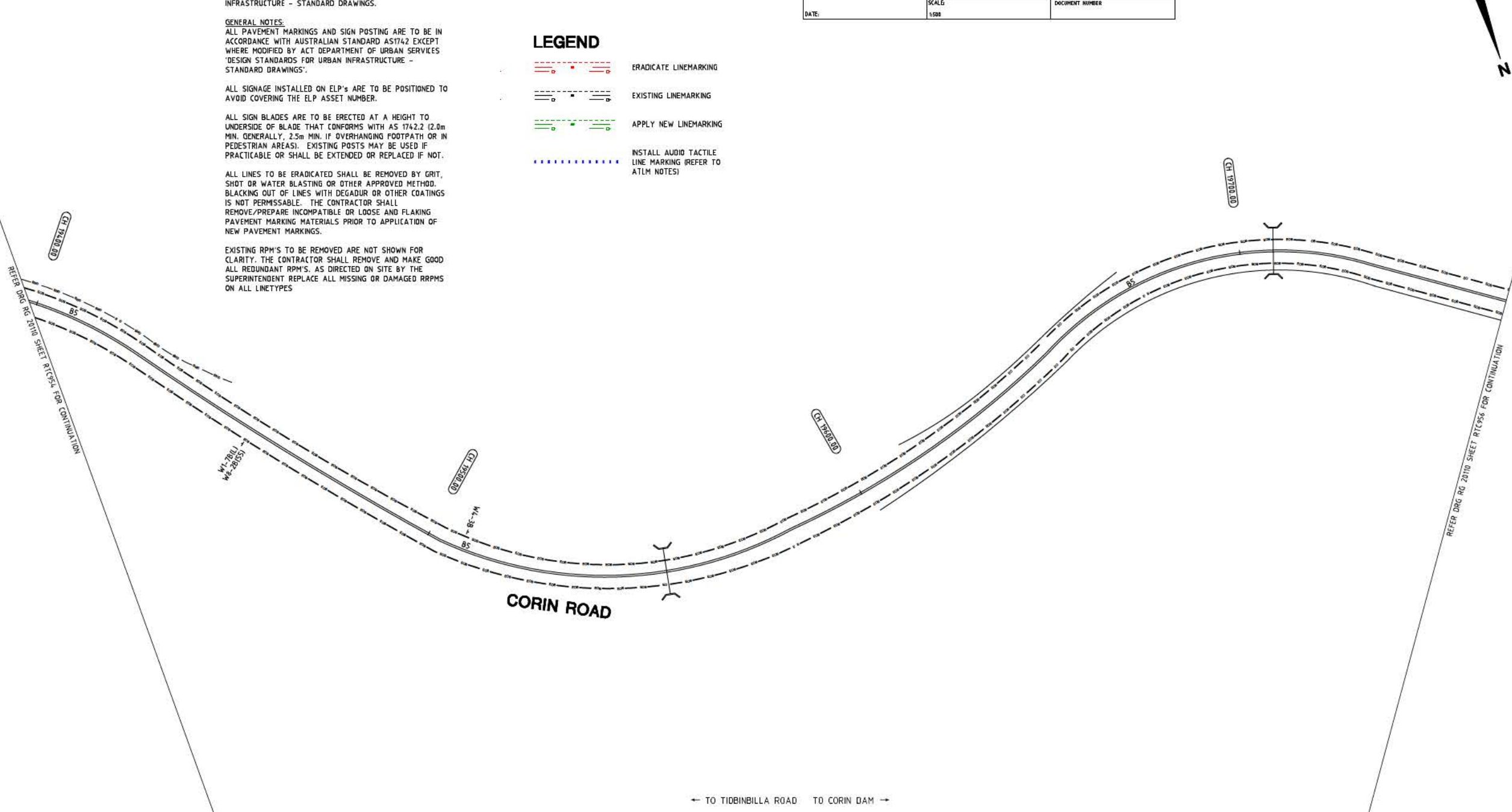
GUIDEPOST NOTES

AS DIRECTED BY THE SUPERINTENDENT ON SITE, INSTALL NEW APPROVED FLEXIBLE BASED GUIDEPOSTS TO REPLACE ALL MISSING OR DAMAGED GUIDEPOSTS AND AT ALL CULVERTS WITHIN THE PROJECT. ENSURE 2 GUIDEPOSTS AT EVERY HEADWALL (INCLUDING HEADWALLS BEHIND GUARDRAILS)

LEGEND

- ERADICATE LINEMARKING
- EXISTING LINEMARKING
- APPLY NEW LINEMARKING
- INSTALL AUDIO TACTILE LINE MARKING (REFER TO ATLM NOTES)

WORK AS EXECUTED	DESIGN AGENT	OFFICE OF A.C.T.
DRAWING AMENDED IN ACCORDANCE WITH ADVICE FROM	RECOMMENDED FOR AUTHORIZATION	AUTHORIZED PURSUANT TO PART V of Road Transport (Safety and Traffic Management) ACT 1999
DATE:	R.D. GOSSIP P/L	AUTHORIZING SIGNATURE
CONSULTANT	DRAWING NAME	DATE
NAME:	DELIVERING ANRAM	DOCUMENT NUMBER
SIGNATURE	SCALE:	
DATE:	1:500	



SIGN SCHEDULE			
DESCRIPTION	HAND	SIZE	NO. OF.
SIGNS TO BE ERECTED			
-	-	-	-
SIGNS TO BE REMOVED			
-	-	-	-

AMENDMENTS		
AMENDMENT	APPROVAL	DATE

Scale
0m 10m 20m 30m 40m
SCALE: A1 1:500, A3 1:1000

Design Agent

R.D. Gossip Pty Ltd
Consulting Engineers
Unit 120, 12 Provan Street
Canberra, ACT 2612
Ph: 02 4521 4112





Client

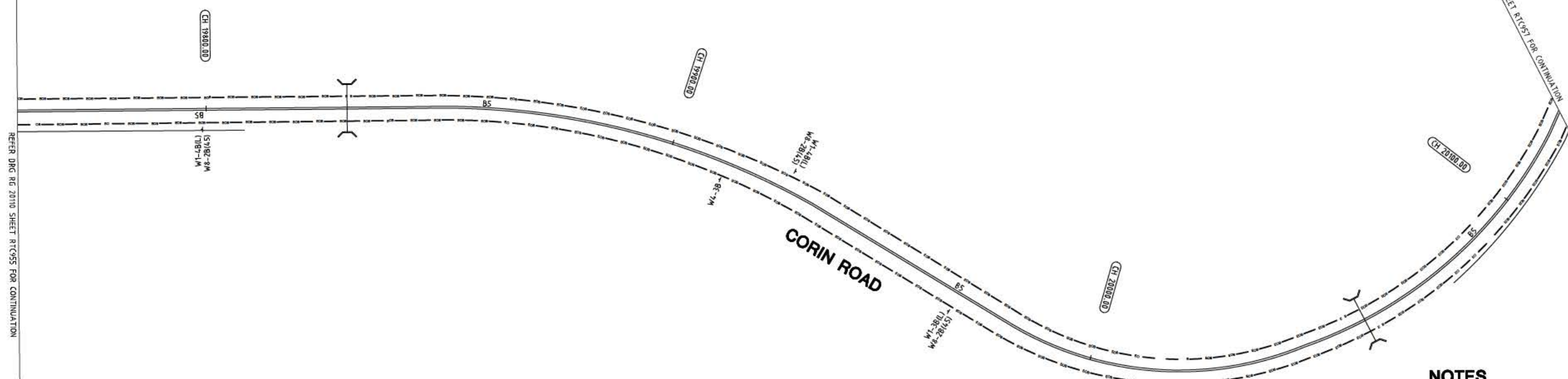
Project Officer: Kancho Choden
Project Number: 30490

ACT Government

Project	Drawing Title
DELIVERING ANRAM	CORIN ROAD - SITE 9 TRAFFIC CONTROL DEVICE PLAN - SHEET 55 OF 61
Date: 23/09/21	Dwg. No. RG 20110 Sheet RTC955 Revision 0

LEGEND

-  ERADICATE LINEMARKING
-  EXISTING LINEMARKING
-  APPLY NEW LINEMARKING
-  INSTALL AUDIO TACTILE LINE MARKING (REFER TO ATLM NOTES)



NOTES

THE FOLLOWING SPECIFICATIONS / STD. DRG'S ARE TO BE USED FOR THIS CONTRACT.

SPECIFICATION:
CURRENT EDITION OF ACT GOVERNMENT STANDARD SPECIFICATION FOR URBAN INFRASTRUCTURE WORKS.

ACT GOVERNMENT STD. DRGS:
CURRENT EDITION OF DESIGN STANDARDS FOR URBAN INFRASTRUCTURE - STANDARD DRAWINGS.

GENERAL NOTES:
ALL PAVEMENT MARKINGS AND SIGN POSTING ARE TO BE IN ACCORDANCE WITH AUSTRALIAN STANDARD AS1742 EXCEPT WHERE MODIFIED BY ACT DEPARTMENT OF URBAN SERVICES 'DESIGN STANDARDS FOR URBAN INFRASTRUCTURE - STANDARD DRAWINGS'.

ALL SIGNAGE INSTALLED ON ELP'S ARE TO BE POSITIONED TO AVOID COVERING THE ELP ASSET NUMBER.

ALL SIGN BLADES ARE TO BE ERECTED AT A HEIGHT TO UNDERSIDE OF BLADE THAT CONFORMS WITH AS 1742.2 (2.0m MIN. GENERALLY, 2.5m MIN. IF OVERHANGING FOOTPATH OR IN PEDESTRIAN AREAS). EXISTING POSTS MAY BE USED IF PRACTICABLE OR SHALL BE EXTENDED OR REPLACED IF NOT.

ALL LINES TO BE ERADICATED SHALL BE REMOVED BY GRIT, SHOT OR WATER BLASTING OR OTHER APPROVED METHOD. BLACKING OUT OF LINES WITH DEGAUROR OR OTHER COATINGS IS NOT PERMISSIBLE. THE CONTRACTOR SHALL REMOVE/PREPARE INCOMPATIBLE OR LOOSE AND FLAKING PAVEMENT MARKING MATERIALS PRIOR TO APPLICATION OF NEW PAVEMENT MARKINGS.

EXISTING RPM'S TO BE REMOVED ARE NOT SHOWN FOR CLARITY. THE CONTRACTOR SHALL REMOVE AND MAKE GOOD ALL REDUNDANT RPM'S. AS DIRECTED ON SITE BY THE SUPERINTENDENT REPLACE ALL MISSING OR DAMAGED RRPMS ON ALL LINTYPES

GUIDEPOST NOTES

AS DIRECTED BY THE SUPERINTENDENT ON SITE, INSTALL NEW APPROVED FLEXIBLE BASED GUIDEPOSTS TO REPLACE ALL MISSING OR DAMAGED GUIDEPOSTS AND AT ALL CULVERTS WITHIN THE PROJECT. ENSURE 2 GUIDEPOSTS AT EVERY HEADWALL (INCLUDING HEADWALLS BEHIND GUARDRAILS)

AUDIO TACTILE LINE MARKING (ATLM) NOTES

ALL AUDIO TACTILE LINE MARKING SHALL BE IN ACCORDANCE WITH NSW RTA TECHNICAL DIRECTION TTD 2020/04

ATCL - AUDIO TACTILE CENTRE LINES
INSTALL BLACK AUDIO TACTILE CENTRE LINES


WORK AS EXECUTED	DESIGN AGENT	OFFICE OF A.C.T.
DRAWING AMENDED IN ACCORDANCE WITH ADVICE FROM:	RECOMMENDED FOR AUTHORIZATION:	AUTHORISED PURSUANT TO PART V of Road Transport (Safety and Traffic Management) ACT 1999
DATE:	R.D. GOSSIP P/L	AUTHORISING SIGNATURE:
CONSULTANT:	DRAWING NAME:	DATE:
NAME:	DELIVERING ANRAM	DOCUMENT NUMBER:
SIGNATURE:	CORIN RD	
DATE:	SCALE:	
	1:500	

← TO TIBBINILLA ROAD TO CORIN DAM →

SIGN SCHEDULE			
DESCRIPTION	HAND	SIZE	NO. OF.
SIGNS TO BE ERECTED	-	-	-
SIGNS TO BE REMOVED	-	-	-

AMENDMENTS		
AMENDMENT	APPROVAL	DATE

Scale



SCALE: A1 1:500, A3 1:1000

Design Agent



R.D. Gossip Pty Ltd
Consulting Engineers
Unit 120, 12 Prawn Street
Copehale ACT 2612
Ph: 02 4520 4310

Client

Project Officer: Kencho Choden
Project Number: 30490



ACT Government

Project

DELIVERING ANRAM

Date: 23/09/21

Drawing Title

**CORIN ROAD - SITE 9
TRAFFIC CONTROL DEVICE PLAN
- SHEET 56 OF 61**

Drg. No. **RG 20110** Sheet **RTC956** Revision **0**

NOTES

THE FOLLOWING SPECIFICATIONS / STD. DRG'S ARE TO BE USED FOR THIS CONTRACT:

SPECIFICATION:
CURRENT EDITION OF ACT GOVERNMENT STANDARD SPECIFICATION FOR URBAN INFRASTRUCTURE WORKS.

ACT GOVERNMENT STD. DRGS:
CURRENT EDITION OF DESIGN STANDARDS FOR URBAN INFRASTRUCTURE - STANDARD DRAWINGS.

GENERAL NOTES:
ALL PAVEMENT MARKINGS AND SIGN POSTING ARE TO BE IN ACCORDANCE WITH AUSTRALIAN STANDARD AS1742 EXCEPT WHERE MODIFIED BY ACT DEPARTMENT OF URBAN SERVICES 'DESIGN STANDARDS FOR URBAN INFRASTRUCTURE - STANDARD DRAWINGS'.

ALL SIGNAGE INSTALLED ON ELP'S ARE TO BE POSITIONED TO AVOID COVERING THE ELP ASSET NUMBER.

ALL SIGN BLADES ARE TO BE ERECTED AT A HEIGHT TO UNDERSIDE OF BLADE THAT CONFORMS WITH AS 1742.2 (2.0m MIN. GENERALLY, 2.5m MIN. IF OVERHANGING FOOTPATH OR IN PEDESTRIAN AREAS). EXISTING POSTS MAY BE USED IF PRACTICABLE OR SHALL BE EXTENDED OR REPLACED IF NOT.

ALL LINES TO BE ERADICATED SHALL BE REMOVED BY GRIT, SHOT OR WATER BLASTING OR OTHER APPROVED METHOD. BLACKING OUT OF LINES WITH DEGAUR OR OTHER COATINGS IS NOT PERMISSIBLE. THE CONTRACTOR SHALL REMOVE/PREPARE INCOMPATIBLE OR LOOSE AND FLAKING PAVEMENT MARKING MATERIALS PRIOR TO APPLICATION OF NEW PAVEMENT MARKINGS.

EXISTING RPM'S TO BE REMOVED ARE NOT SHOWN FOR CLARITY. THE CONTRACTOR SHALL REMOVE AND MAKE GOOD ALL REDUNDANT RPM'S. AS DIRECTED ON SITE BY THE SUPERINTENDENT REPLACE ALL MISSING OR DAMAGED RRPMS ON ALL LINETYPES

AUDIO TACTILE LINE MARKING (ATLM) NOTES

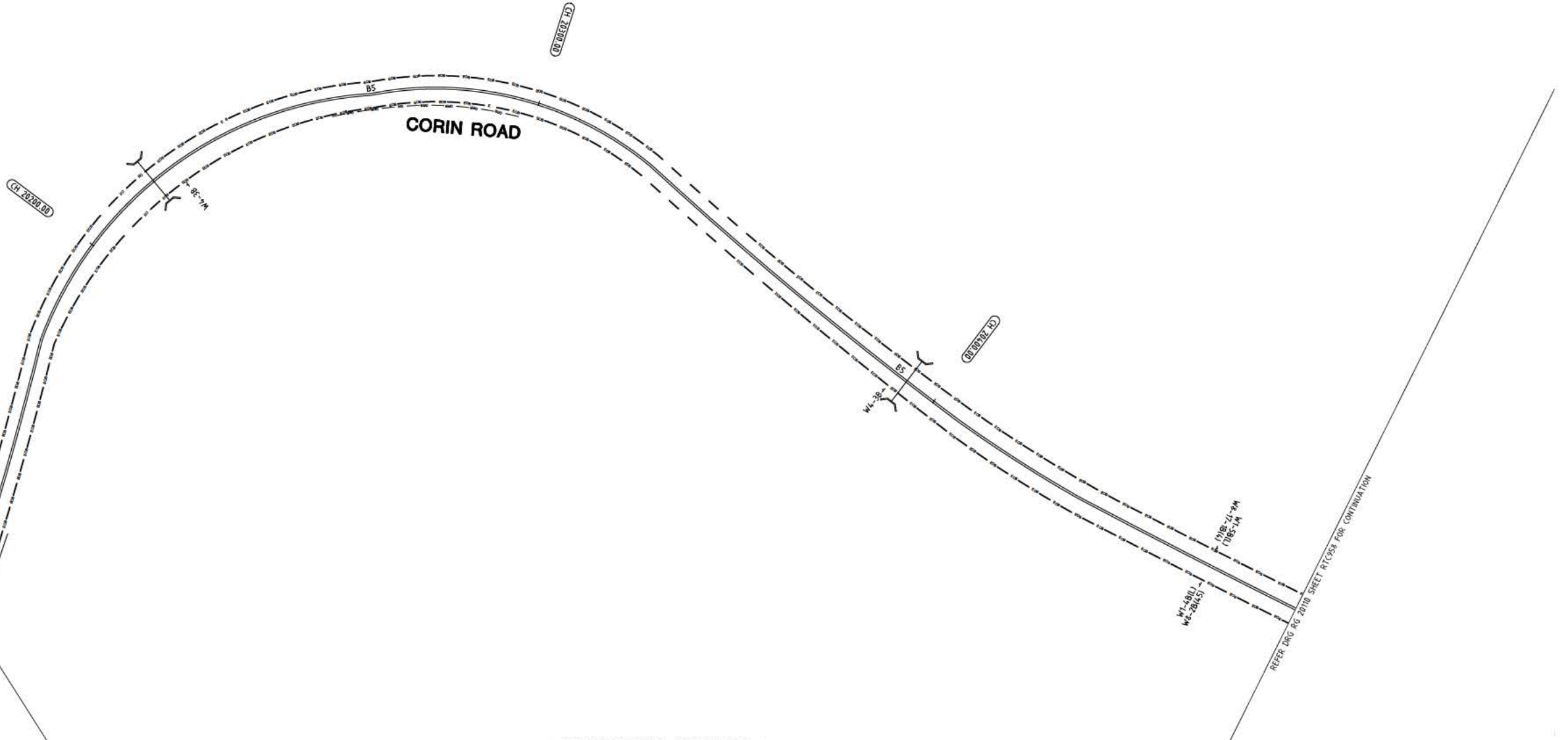
ALL AUDIO TACTILE LINE MARKING SHALL BE IN ACCORDANCE WITH NSW RTA TECHNICAL DIRECTION TTD 2020/04

ATCL - AUDIO TACTILE CENTRE LINES
INSTALL BLACK AUDIO TACTILE CENTRE LINES

GUIDEPOST NOTES

AS DIRECTED BY THE SUPERINTENDENT ON SITE, INSTALL NEW APPROVED FLEXIBLE BASED GUIDEPOSTS TO REPLACE ALL MISSING OR DAMAGED GUIDEPOSTS AND AT ALL CULVERTS WITHIN THE PROJECT. ENSURE 2 GUIDEPOSTS AT EVERY HEADWALL (INCLUDING HEADWALLS BEHIND GUARDRAILS)

WORK AS EXECUTED	DESIGN AGENT	OFFICE OF A.C.T.
DRAWING AMENDED IN ACCORDANCE WITH ADVICE FROM	RECOMMENDED FOR AUTHORIZATION	AUTHORIZED PURSUANT TO PART V of Road Transport (Safety and Traffic Management) ACT 1999
DATE:	R.D. GOSSIP P/L	AUTHORIZING SIGNATURE
CONSULTANT	DRAWING NAME	DATE:
NAME	DELIVERING ANRAM	DOCUMENT NUMBER
SIGNATURE	CORIN RD	
DATE:	SCALE:	
	1:500	



LEGEND

	ERADICATE LINEMARKING
	EXISTING LINEMARKING
	APPLY NEW LINEMARKING
	INSTALL AUDIO TACTILE LINE MARKING (REFER TO ATLM NOTES)

← TO TIDBINBILLA ROAD TO CORIN DAM →

SIGN SCHEDULE			
DESCRIPTION	HAND	SIZE	NO. OF.
SIGNS TO BE ERECTED			
-	-	-	-
SIGNS TO BE REMOVED			
-	-	-	-

AMENDMENTS		
AMENDMENT	APPROVAL	DATE

DRAWING STAGE - LATEST DATE INDICATES DRAWING STATUS

Conceptual Sketch: 02/03/21	Final Sketch Plan: --/--/--	Final Design: 23/09/21
For tendering purposes only: --/--/--	Issued for construction: --/--/--	W.A.E.: --/--/--

Scale

SCALE: A1 1:500, A3 1:1000

Design Agent

R.D. Gossip Pty Ltd
Consulting Engineers
Unit 120, 12 Provan Street
Copehill ACT 2612
Ph: 02 4521 4310

Client

ACT Government

Project

DELIVERING ANRAM

Date: 23/09/21

Drawing Title

CORIN ROAD - SITE 9
TRAFFIC CONTROL DEVICE PLAN
- SHEET 57 OF 61

Drg. No.	Sheet	Revision
RG 20110	RTC957	0

NOTES

THE FOLLOWING SPECIFICATIONS / STD. DRG'S ARE TO BE USED FOR THIS CONTRACT:

SPECIFICATION:
CURRENT EDITION OF ACT GOVERNMENT STANDARD SPECIFICATION FOR URBAN INFRASTRUCTURE WORKS.

ACT GOVERNMENT STD. DRGS:
CURRENT EDITION OF DESIGN STANDARDS FOR URBAN INFRASTRUCTURE - STANDARD DRAWINGS.

GENERAL NOTES:
ALL PAVEMENT MARKINGS AND SIGN POSTING ARE TO BE IN ACCORDANCE WITH AUSTRALIAN STANDARD AS1742 EXCEPT WHERE MODIFIED BY ACT DEPARTMENT OF URBAN SERVICES 'DESIGN STANDARDS FOR URBAN INFRASTRUCTURE - STANDARD DRAWINGS'.

ALL SIGNAGE INSTALLED ON ELP'S ARE TO BE POSITIONED TO AVOID COVERING THE ELP ASSET NUMBER.

ALL SIGN BLADES ARE TO BE ERECTED AT A HEIGHT TO UNDERSIDE OF BLADE THAT CONFORMS WITH AS 1742.2 (2.0m MIN. GENERALLY, 2.5m MIN. IF OVERHANGING FOOTPATH OR IN PEDESTRIAN AREAS). EXISTING POSTS MAY BE USED IF PRACTICABLE OR SHALL BE EXTENDED OR REPLACED IF NOT.

ALL LINES TO BE ERADICATED SHALL BE REMOVED BY GRIT, SHOT OR WATER BLASTING OR OTHER APPROVED METHOD. BLACKING OUT OF LINES WITH DEGAUR OR OTHER COATINGS IS NOT PERMISSABLE. THE CONTRACTOR SHALL REMOVE/PREPARE INCOMPATIBLE OR LOOSE AND FLAKING PAVEMENT MARKING MATERIALS PRIOR TO APPLICATION OF NEW PAVEMENT MARKINGS.

EXISTING RPM'S TO BE REMOVED ARE NOT SHOWN FOR CLARITY. THE CONTRACTOR SHALL REMOVE AND MAKE GOOD ALL REDUNDANT RPM'S. AS DIRECTED ON SITE BY THE SUPERINTENDENT REPLACE ALL MISSING OR DAMAGED RRPMS ON ALL LINETYPES

AUDIO TACTILE LINE MARKING (ATLM) NOTES

ALL AUDIO TACTILE LINE MARKING SHALL BE IN ACCORDANCE WITH NSW RTA TECHNICAL DIRECTION TTD 2020/04

ATLM - AUDIO TACTILE CENTRE LINES
INSTALL BLACK AUDIO TACTILE CENTRE LINES

GUIDEPOST NOTES

AS DIRECTED BY THE SUPERINTENDENT ON SITE, INSTALL NEW APPROVED FLEXIBLE BASED GUIDEPOSTS TO REPLACE ALL MISSING OR DAMAGED GUIDEPOSTS AND AT ALL CULVERTS WITHIN THE PROJECT. ENSURE 2 GUIDEPOSTS AT EVERY HEADWALL (INCLUDING HEADWALLS BEHIND GUARDRAILS)



CORIN ROAD

← TO TIDBINBILLA ROAD TO CORIN DAM →

WORK AS EXECUTED	DESIGN AGENT	OFFICE OF A.C.T.
DRAWING AMENDED IN ACCORDANCE WITH ADVICE FROM:	RECOMMENDED FOR AUTHORIZATION:	AUTHORISED PURSUANT TO PART V of Road Transport Safety and Traffic Management ACT 1999
DATE:	R.D. GOSSIP P/L	AUTHORISING SIGNATURE:
CONSULTANT:	DRAWING NAME:	DATE:
NAME:	DELIVERING ANRAM	DOCUMENT NUMBER:
SIGNATURE:	CORIN RD	
DATE:	SCALE:	
	1:500	

LEGEND

- ERADICATE LINEMARKING
- EXISTING LINEMARKING
- APPLY NEW LINEMARKING
- INSTALL AUDIO TACTILE LINE MARKING (REFER TO ATLM NOTES)

SIGN SCHEDULE			
DESCRIPTION	HAND	SIZE	NO. OF.
SIGNS TO BE ERECTED			
-	-	-	-
SIGNS TO BE REMOVED			
-	-	-	-

AMENDMENTS		
AMENDMENT	APPROVAL	DATE

Scale

SCALE: A1 1:500, A3 1:1000

Design Agent

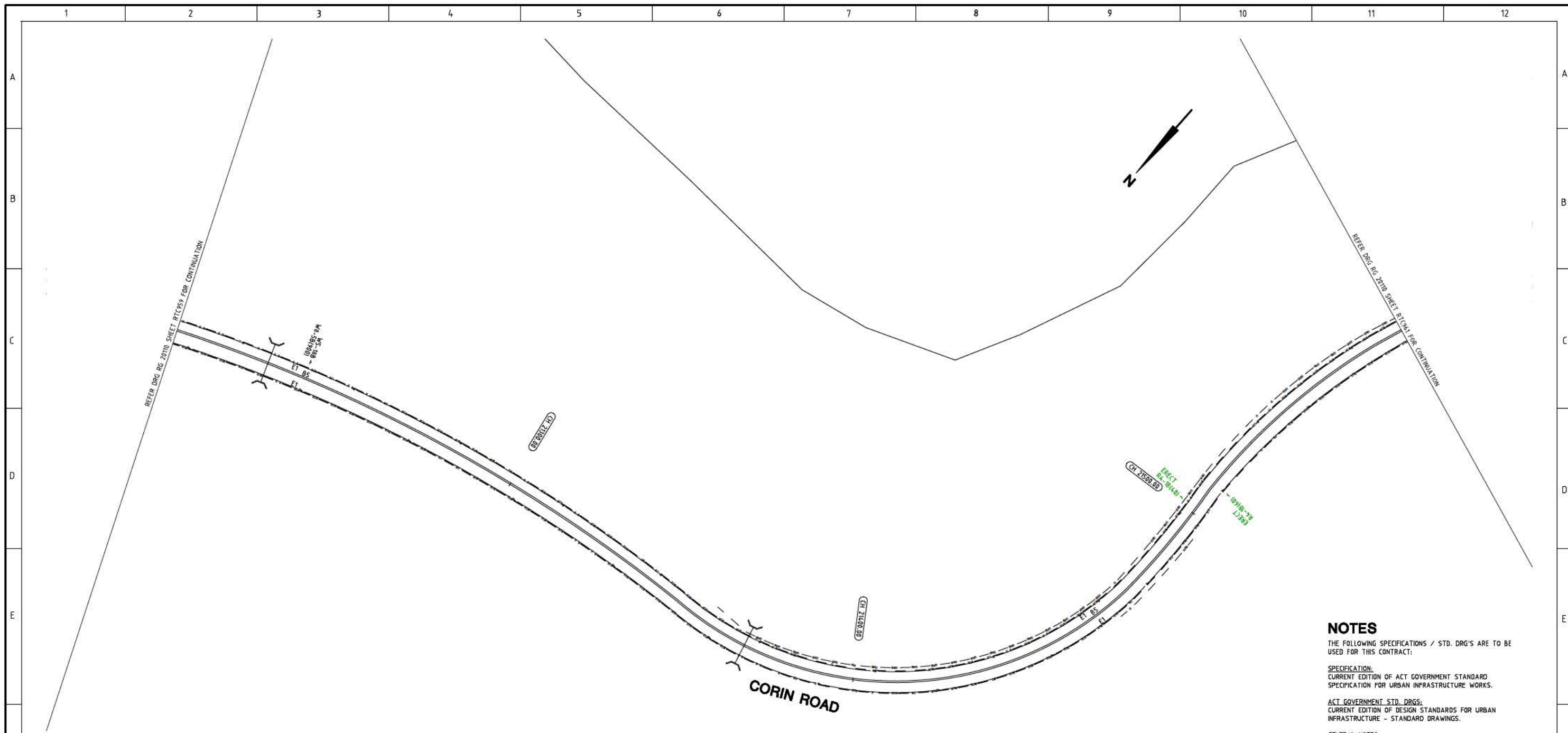
R.D. Gossip Pty Ltd
Consulting Engineers
Unit 120, 12 Prawn Street
Copehill ACT 2612
Ph: 02 4521 4310

Client

Project Officer: Kencho Choden
Project Number: 30490

ACT
Government

Project	Drawing Title
DELIVERING ANRAM	CORIN ROAD - SITE 9 TRAFFIC CONTROL DEVICE PLAN - SHEET 59 OF 61
Date: 23/09/21	Drg. No. RG 20110 Sheet RTC959 Revision 0



NOTES

THE FOLLOWING SPECIFICATIONS / STD. DRG'S ARE TO BE USED FOR THIS CONTRACT:

SPECIFICATION:
CURRENT EDITION OF ACT GOVERNMENT STANDARD SPECIFICATION FOR URBAN INFRASTRUCTURE WORKS.

ACT GOVERNMENT STD. DRGS:
CURRENT EDITION OF DESIGN STANDARDS FOR URBAN INFRASTRUCTURE - STANDARD DRAWINGS.

GENERAL NOTES:
ALL PAVEMENT MARKINGS AND SIGN POSTING ARE TO BE IN ACCORDANCE WITH AUSTRALIAN STANDARD AS1742 EXCEPT WHERE MODIFIED BY ACT DEPARTMENT OF URBAN SERVICES 'DESIGN STANDARDS FOR URBAN INFRASTRUCTURE - STANDARD DRAWINGS'.

ALL SIGNAGE INSTALLED ON ELP'S ARE TO BE POSITIONED TO AVOID COVERING THE ELP ASSET NUMBER.

ALL SIGN BLADES ARE TO BE ERRECTED AT A HEIGHT TO UNDERSIDE OF BLADE THAT CONFORMS WITH AS 1742.2 (2.0m MIN. GENERALLY, 2.5m MIN. IF OVERHANGING FOOTPATH OR IN PEDESTRIAN AREAS). EXISTING POSTS MAY BE USED IF PRACTICABLE OR SHALL BE EXTENDED OR REPLACED IF NOT.

ALL LINES TO BE ERADICATED SHALL BE REMOVED BY GRIT, SHOT OR WATER BLASTING OR OTHER APPROVED METHOD. BLACKING OUT OF LINES WITH DEGADUR OR OTHER COATINGS IS NOT PERMISSABLE. THE CONTRACTOR SHALL REMOVE/PREPARE INCOMPATIBLE OR LOOSE AND FLAKING PAVEMENT MARKING MATERIALS PRIOR TO APPLICATION OF NEW PAVEMENT MARKINGS.

EXISTING RPM'S TO BE REMOVED ARE NOT SHOWN FOR CLARITY. THE CONTRACTOR SHALL REMOVE AND MAKE GOOD ALL REDUNDANT RPM'S. AS DIRECTED ON SITE BY THE SUPERINTENDENT. REPLACE ALL MISSING OR DAMAGED RPM'S ON ALL LINETYPES

GUIDEPOST NOTES

AS DIRECTED BY THE SUPERINTENDENT ON SITE, INSTALL NEW APPROVED FLEXIBLE BASED GUIDEPOSTS TO REPLACE ALL MISSING OR DAMAGED GUIDEPOSTS AND AT ALL CULVERTS WITHIN THE PROJECT. ENSURE 2 GUIDEPOSTS AT EVERY HEADWALL (INCLUDING HEADWALLS BEHIND GUARDRAILS)

AUDIO TACTILE LINE MARKING (ATLM) NOTES

ALL AUDIO TACTILE LINE MARKING SHALL BE IN ACCORDANCE WITH NSW RTA TECHNICAL DIRECTION TTD 2020/04

ATCL - AUDIO TACTILE CENTRE LINES
INSTALL BLACK AUDIO TACTILE CENTRE LINES

LEGEND

- ERADICATE LINEMARKING
- EXISTING LINEMARKING
- APPLY NEW LINEMARKING
- INSTALL AUDIO TACTILE LINE MARKING (REFER TO ATLM NOTES)

WORK AS EXECUTED	DESIGN AGENT	OFFICE OF A.C.T.
DRAWING AMENDED IN ACCORDANCE WITH ADVICE FROM	RECOMMENDED FOR AUTHORIZATION	AUTHORISED PURSUANT TO PART V of Road Transport (Safety and Traffic Management) ACT 1999
DATE:	R.D. GOSSIP P/L	
CONSULTANT	DRAWING NAME	AUTHORISING SIGNATURE
NAME	DELIVERING ANRAM	DATE:
SIGNATURE	CORIN RD	DOCUMENT NUMBER
DATE:	SCALE	
	1:500	

← TO TIDBINBILLA ROAD TO CORIN DAM →

SIGN SCHEDULE			
DESCRIPTION	HAND	SIZE	NO. OF.
SIGNS TO BE ERRECTED			
R4-1 SPEED RESTRICTION (60)	-	B	1
R4-1 SPEED RESTRICTION (40)	-	B	1
SIGNS TO BE REMOVED			
-	-	-	-

AMENDMENTS		
AMENDMENT	APPROVAL	DATE

Scale

SCALE: A1 1:500, A3 1:1000

Design Agent

R.D. Gossip Pty Ltd
Consulting Engineers
Unit 120, 12 Provan Street
Canberra ACT 2612
Ph: 02 4520 4100

Client

Project Officer: Kencho Choden
Project Number: 30490

ACT Government

Project

DELIVERING ANRAM

Date: 23/09/21

Drawing Title

**CORIN ROAD - SITE 9
TRAFFIC CONTROL DEVICE PLAN
- SHEET 60 OF 61**

Org. No. **RG 20110** Sheet **RTC960** Revision **0**

AUDIO TACTILE LINE MARKING (ATLM) NOTES

ALL AUDIO TACTILE LINE MARKING SHALL BE IN ACCORDANCE WITH NSW RTA TECHNICAL DIRECTION TTD 2020/04

ATCL - AUDIO TACTILE CENTRE LINES

INSTALL BLACK AUDIO TACTILE CENTRE LINES

GUIDEPOST NOTES

AS DIRECTED BY THE SUPERINTENDENT ON SITE, INSTALL NEW APPROVED FLEXIBLE BASED GUIDEPOSTS TO REPLACE ALL MISSING OR DAMAGED GUIDEPOSTS AND AT ALL CULVERTS WITHIN THE PROJECT. ENSURE 2 GUIDEPOSTS AT EVERY HEADWALL (INCLUDING HEADWALLS BEHIND GUARDRAILS)

NOTES

THE FOLLOWING SPECIFICATIONS / STD. DRG'S ARE TO BE USED FOR THIS CONTRACT:

SPECIFICATION:
CURRENT EDITION OF ACT GOVERNMENT STANDARD SPECIFICATION FOR URBAN INFRASTRUCTURE WORKS.

ACT GOVERNMENT STD. DRGS:
CURRENT EDITION OF DESIGN STANDARDS FOR URBAN INFRASTRUCTURE - STANDARD DRAWINGS.

GENERAL NOTES:

ALL PAVEMENT MARKINGS AND SIGN POSTING ARE TO BE IN ACCORDANCE WITH AUSTRALIAN STANDARD AS1742 EXCEPT WHERE MODIFIED BY ACT DEPARTMENT OF TRANSPORT SERVICES 'DESIGN STANDARDS FOR URBAN INFRASTRUCTURE - STANDARD DRAWINGS'.

ALL SIGNAGE INSTALLED ON ELP'S ARE TO BE POSITIONED TO AVOID COVERING THE ELP ASSET NUMBER.

ALL SIGN BLADES ARE TO BE ERECTED AT A HEIGHT TO UNDERSIDE OF BLADE THAT CONFORMS WITH AS 1742.2 (2.0m MIN. GENERALLY, 2.5m MIN. IF OVERHANGING FOOTPATH OR IN PEDESTRIAN AREAS). EXISTING POSTS MAY BE USED IF PRACTICABLE OR SHALL BE EXTENDED OR REPLACED IF NOT.

ALL LINES TO BE ERADICATED SHALL BE REMOVED BY GRIT, SHOT OR WATER BLASTING OR OTHER APPROVED METHOD. BLACKING OUT OF LINES WITH DEGADUR OR OTHER COATINGS IS NOT PERMISSIBLE. THE CONTRACTOR SHALL REMOVE/PREPARE INCOMPATIBLE OR LOOSE AND FLAKING PAVEMENT MARKING MATERIALS PRIOR TO APPLICATION OF NEW PAVEMENT MARKINGS.

EXISTING RPM'S TO BE REMOVED ARE NOT SHOWN FOR CLARITY. THE CONTRACTOR SHALL REMOVE AND MAKE GOOD ALL REDUNDANT RPM'S. AS DIRECTED ON SITE BY THE SUPERINTENDENT REPLACE ALL MISSING OR DAMAGED RPPMS ON ALL LINETYPES



CORIN ROAD

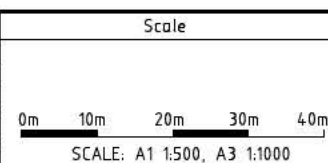
← TO TIOBINBILLA ROAD TO CORIN DAM →

WORK AS EXECUTED	DESIGN AGENT	OFFICE OF A.C.T.
DRAWING AMENDED IN ACCORDANCE WITH ADVICE FROM:	RECOMMENDED FOR AUTHORIZATION:	AUTHORISED PURSUANT TO PART V of Road Transport (Safety and Traffic Management) ACT 1999
DATE:	R.D. GOSSIP P/L	AUTHORISING SIGNATURE:
CONSULTANT:	DRAWING NAME:	DATE:
NAME:	DELIVERING ANRAM:	DIVISION NUMBER:
SIGNATURE:	CORIN RD	
DATE:	SCALE:	
	1:500	

LEGEND

- ERADICATE LINEMARKING
- EXISTING LINEMARKING
- APPLY NEW LINEMARKING
- INSTALL AUDIO TACTILE LINE MARKING (REFER TO ATLM NOTES)

SIGN SCHEDULE				AMENDMENTS		
DESCRIPTION	HAND	SIZE	NO. OF.	AMENDMENT	APPROVAL	DATE
SIGNS TO BE ERECTED						
SIGNS TO BE REMOVED						
DRAWING STAGE - LATEST DATE INDICATES DRAWING STATUS						
Conceptual Sketch: 02/03/21		Final Sketch Plan: --/--/--		Final Design: 23/09/21		
For tendering purposes only: --/--/--		Issued for construction: --/--/--		W.A.E.: --/--/--		



Design Agent

R.D. Gossip Pty Ltd
Consulting Engineers
Unit 120, 12 Prawn Street
Copehill ACT 2612
Ph: 02 4520 4310

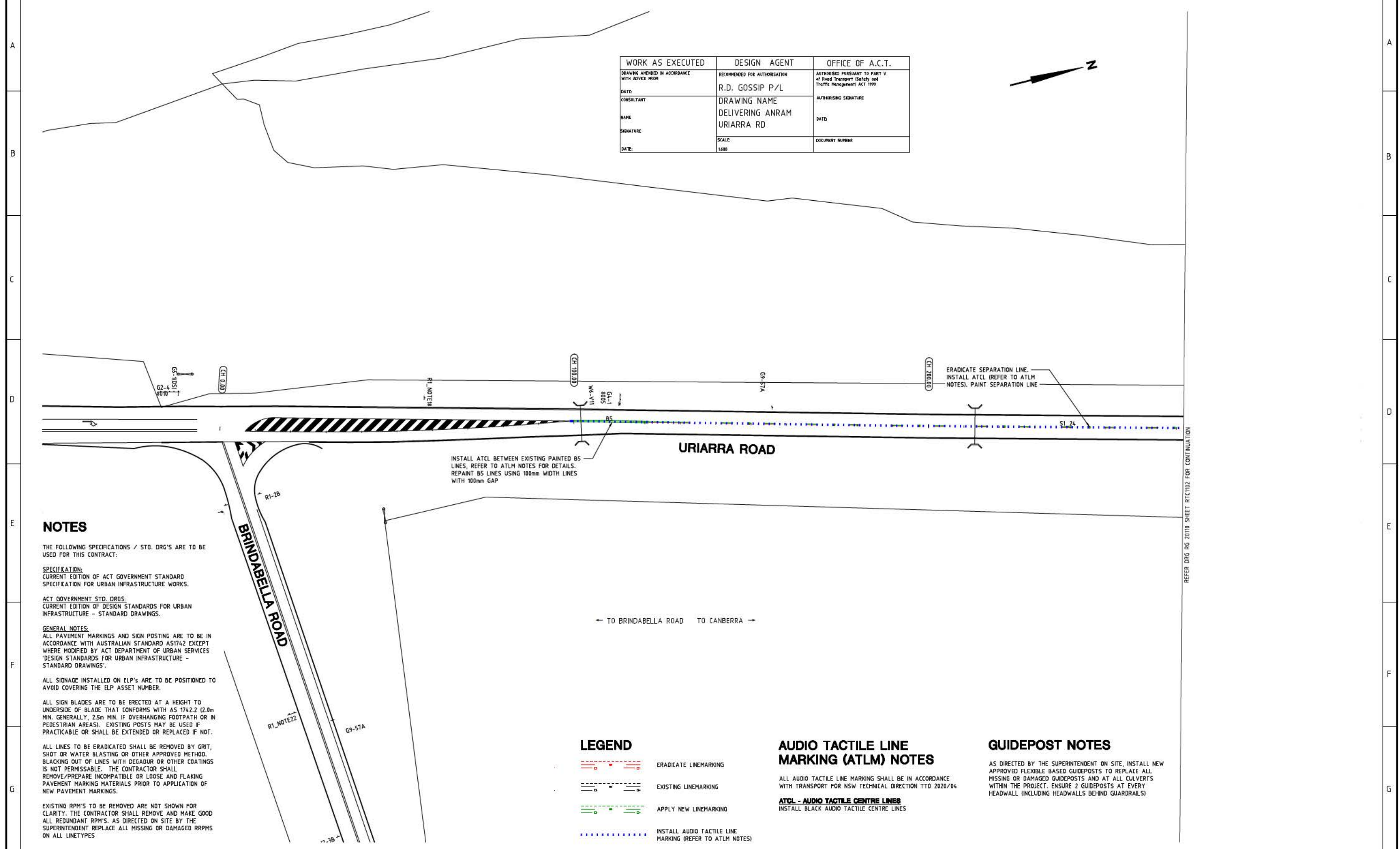
Designed by
Drawn by
Checked by
Approved by

Client

Project Officer: Kencho Choden
Project Number: 30490

ACT
Government

Project	Drawing Title
DELIVERING ANRAM	CORIN ROAD - SITE 9 TRAFFIC CONTROL DEVICE PLAN - SHEET 61 OF 61
Date: 23/09/21	Drg. No. RG 20110 Sheet RTC961 Revision 0



WORK AS EXECUTED	DESIGN AGENT	OFFICE OF A.C.T.
DRAWING AMENDED IN ACCORDANCE WITH ADVICE FROM:	RECOMMENDED FOR AUTHORIZATION:	AUTHORIZED PURSUANT TO PART V of Road Transport (Safety and Traffic Management) ACT 1999
DATE:	R.D. GOSSIP P/L	AUTHORIZING SIGNATURE:
CONSULTANT:	DRAWING NAME:	DATE:
NAME:	DELIVERING ANRAM	DOCUMENT NUMBER:
SIGNATURE:	URIARRA RD	
DATE:	SCALE:	
	1:500	



NOTES

THE FOLLOWING SPECIFICATIONS / STD. DRG'S ARE TO BE USED FOR THIS CONTRACT:

SPECIFICATION:
CURRENT EDITION OF ACT GOVERNMENT STANDARD SPECIFICATION FOR URBAN INFRASTRUCTURE WORKS.

ACT GOVERNMENT STD. DRGS:
CURRENT EDITION OF DESIGN STANDARDS FOR URBAN INFRASTRUCTURE - STANDARD DRAWINGS.

GENERAL NOTES:
ALL PAVEMENT MARKINGS AND SIGN POSTING ARE TO BE IN ACCORDANCE WITH AUSTRALIAN STANDARD AS1742 EXCEPT WHERE MODIFIED BY ACT DEPARTMENT OF URBAN SERVICES 'DESIGN STANDARDS FOR URBAN INFRASTRUCTURE - STANDARD DRAWINGS'.

ALL SIGNAGE INSTALLED ON ELP'S ARE TO BE POSITIONED TO AVOID COVERING THE ELP ASSET NUMBER.

ALL SIGN BLADES ARE TO BE ERECTED AT A HEIGHT TO UNDERSIDE OF BLADE THAT CONFORMS WITH AS 1742.2 (2.0m MIN. GENERALLY, 2.5m MIN. IF OVERHANGING FOOTPATH OR IN PEDESTRIAN AREAS). EXISTING POSTS MAY BE USED IF PRACTICABLE OR SHALL BE EXTENDED OR REPLACED IF NOT.

ALL LINES TO BE ERADICATED SHALL BE REMOVED BY GRIT, SHOT OR WATER BLASTING OR OTHER APPROVED METHOD. BLACKING OUT OF LINES WITH DEGAUR OR OTHER COATINGS IS NOT PERMISSIBLE. THE CONTRACTOR SHALL REMOVE/PREPARE INCOMPATIBLE OR LOOSE AND FLAKING PAVEMENT MARKING MATERIALS PRIOR TO APPLICATION OF NEW PAVEMENT MARKINGS.

EXISTING RPM'S TO BE REMOVED ARE NOT SHOWN FOR CLARITY. THE CONTRACTOR SHALL REMOVE AND MAKE GOOD ALL REDUNDANT RPM'S. AS DIRECTED ON SITE BY THE SUPERINTENDENT REPLACE ALL MISSING OR DAMAGED RRPM'S ON ALL LINETYPES

INSTALL ATCL BETWEEN EXISTING PAINTED BS LINES, REFER TO ATLM NOTES FOR DETAILS. REPAINT BS LINES USING 100mm WIDTH LINES WITH 100mm GAP

ERADICATE SEPARATION LINE. INSTALL ATCL (REFER TO ATLM NOTES). PAINT SEPARATION LINE

← TO BRINDABELLA ROAD TO CANBERRA →

LEGEND

- ERADICATE LINEMARKING
- EXISTING LINEMARKING
- APPLY NEW LINEMARKING
- INSTALL AUDIO TACTILE LINE MARKING (REFER TO ATLM NOTES)

AUDIO TACTILE LINE MARKING (ATLM) NOTES

ALL AUDIO TACTILE LINE MARKING SHALL BE IN ACCORDANCE WITH TRANSPORT FOR NSW TECHNICAL DIRECTION TTD 2020/04

ATCL - AUDIO TACTILE CENTRE LINES
INSTALL BLACK AUDIO TACTILE CENTRE LINES

GUIDEPOST NOTES

AS DIRECTED BY THE SUPERINTENDENT ON SITE, INSTALL NEW APPROVED FLEXIBLE BASED GUIDEPOSTS TO REPLACE ALL MISSING OR DAMAGED GUIDEPOSTS AND AT ALL CULVERTS WITHIN THE PROJECT. ENSURE 2 GUIDEPOSTS AT EVERY HEADWALL (INCLUDING HEADWALLS BEHIND GUARDRAILS)

REFER DRG RG 2010 SHEET RTC1102 FOR CONTINUATION

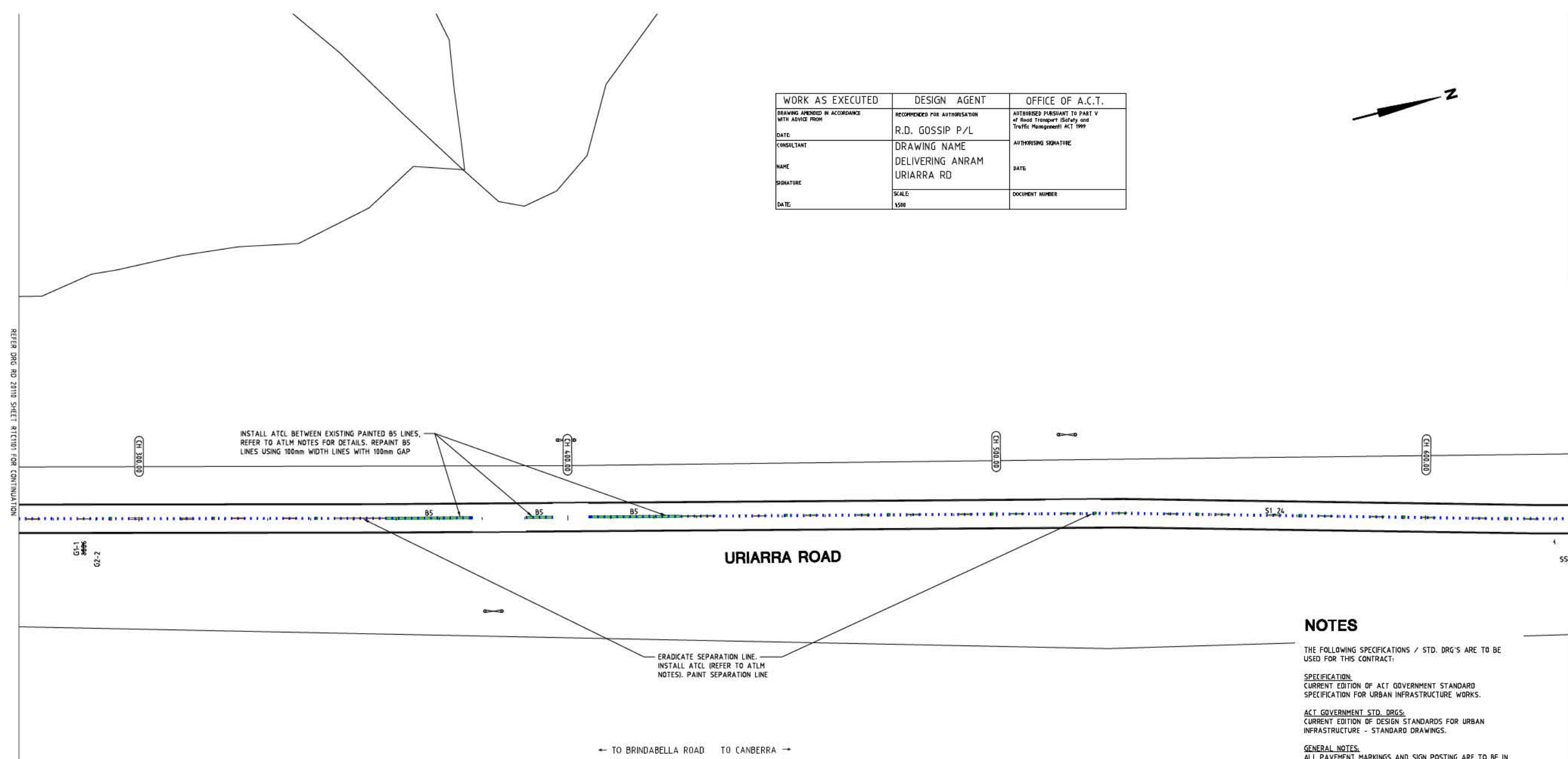
SIGN SCHEDULE				AMENDMENTS			Scale 0m 10m 20m 30m 40m SCALE: A1 1:500, A3 1:1000	 Design Agent R.D. Gossip Pty Ltd Consulting Engineers Unit 120, 12 Princes Street Canberra ACT 2612 Ph: 02 4251 4110	Client Project Officer: Kencho Choden Project Number: 30490 	Project DELIVERING ANRAM	Drawing Title		
DESCRIPTION	HAND	SIZE	NO. OF.	AMENDMENT	APPROVAL	DATE					URIARRA ROAD - SITE 11 TRAFFIC CONTROL DEVICE PLAN - SHEET 01 OF 51		
SIGN SCHEDULE				DRAWING STAGE - LATEST DATE INDICATES DRAWING STATUS			Date 23/09/21		Date 23/09/21	Drg. No. RG 20110	Sheet RTC1101	Revision 0	
SIGN SCHEDULE				Conceptual Sketch: 02/03/21	Final Sketch Plan: --/--/--	Final Design: 23/09/21							
SIGN SCHEDULE				For tendering purposes only: --/--/--									

WORK AS EXECUTED	DESIGN AGENT	OFFICE OF A.C.T.
DRAWING AMENDED IN ACCORDANCE WITH ADVICE FROM	RECOMMENDED FOR AUTHORIZATION	AUTHORISED PURSUANT TO PART V of Road Transport (Safety and Traffic Management) ACT 1999
DATE:	R.D. GOSSIP P/L	AUTHORISING SIGNATURE
CONSULTANT	DRAWING NAME	DATE
NAME	DELIVERING ANRAM	DOCUMENT NUMBER
SIGNATURE	URIARRA RD	
DATE:	SCALE	
	1:500	



REFER DRG RD 2010 SHEET RTC103 FOR CONTINUATION

REFER DRG RD 2010 SHEET RTC103 FOR CONTINUATION



NOTES

THE FOLLOWING SPECIFICATIONS / STD. DRG'S ARE TO BE USED FOR THIS CONTRACT:

SPECIFICATION:
CURRENT EDITION OF ACT GOVERNMENT STANDARD SPECIFICATION FOR URBAN INFRASTRUCTURE WORKS.

ACT GOVERNMENT STD. DRGS:
CURRENT EDITION OF DESIGN STANDARDS FOR URBAN INFRASTRUCTURE - STANDARD DRAWINGS.

GENERAL NOTES:
ALL PAVEMENT MARKINGS AND SIGN POSTING ARE TO BE IN ACCORDANCE WITH AUSTRALIAN STANDARD AS1742 EXCEPT WHERE MODIFIED BY ACT DEPARTMENT OF URBAN SERVICES 'DESIGN STANDARDS FOR URBAN INFRASTRUCTURE - STANDARD DRAWINGS'.

ALL SIGNAGE INSTALLED ON ELP'S ARE TO BE POSITIONED TO AVOID COVERING THE ELP ASSET NUMBER.

ALL SIGN BLADES ARE TO BE ERECTED AT A HEIGHT TO UNDERSIDE OF BLADE THAT CONFORMS WITH AS 1742.2 (2.0m MIN. GENERALLY, 2.5m MIN. IF OVERHANGING FOOTPATH OR IN PEDESTRIAN AREAS). EXISTING POSTS MAY BE USED IF PRACTICABLE OR SHALL BE EXTENDED OR REPLACED IF NOT.

ALL LINES TO BE ERADICATED SHALL BE REMOVED BY GRIT, SHOT, OR WATER BLASTING OR OTHER APPROVED METHOD. BLACKING OUT OF LINES WITH DEGAUR OR OTHER COATINGS IS NOT PERMISSIBLE. THE CONTRACTOR SHALL REMOVE/PREPARE INCOMPATIBLE OR LOOSE AND FLAKING PAVEMENT MARKING MATERIALS PRIOR TO APPLICATION OF NEW PAVEMENT MARKINGS.

EXISTING RPM'S TO BE REMOVED ARE NOT SHOWN FOR CLARITY. THE CONTRACTOR SHALL REMOVE AND MAKE GOOD ALL REDUNDANT RPM'S. AS DIRECTED ON SITE BY THE SUPERINTENDENT REPLACE ALL MISSING OR DAMAGED RPM'S ON ALL LINETYPES

LEGEND

- ERADICATE LINEMARKING
- EXISTING LINEMARKING
- APPLY NEW LINEMARKING
- INSTALL AUDIO TACTILE LINE MARKING (REFER TO ATLM NOTES)

GUIDEPOST NOTES

AS DIRECTED BY THE SUPERINTENDENT ON SITE, INSTALL NEW APPROVED FLEXIBLE BASED GUIDEPOSTS TO REPLACE ALL MISSING OR DAMAGED GUIDEPOSTS AND AT ALL CULVERTS WITHIN THE PROJECT. ENSURE 2 GUIDEPOSTS AT EVERY HEADWALL (INCLUDING HEADWALLS BEHIND GUARDRAILS)

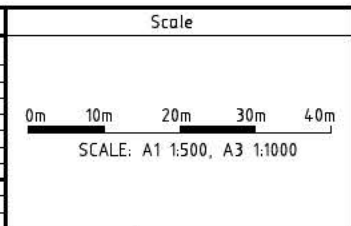
AUDIO TACTILE LINE MARKING (ATLM) NOTES

ALL AUDIO TACTILE LINE MARKING SHALL BE IN ACCORDANCE WITH TRANSPORT FOR NSW TECHNICAL DIRECTION TTD 2020/04

ATCL - AUDIO TACTILE CENTRE LINES
INSTALL BLACK AUDIO TACTILE CENTRE LINES

SIGN SCHEDULE			
DESCRIPTION	HAND	SIZE	NO. OF.
SIGNS TO BE ERECTED			
-	-	-	-
SIGNS TO BE REMOVED			
-	-	-	-

AMENDMENTS		
AMENDMENT	APPROVAL	DATE



Design Agent

R.D. Gossip Pty Ltd
Consulting Engineers
Unit 120, 12 Prawn Street
Copeham ACT 2612
Ph: 02 4551 4103

Client

Project Officer: Kencho Choden
Project Number: 30490

ACT Government

Project

DELIVERING ANRAM

Date: 23/09/21

Drawing Title

**URIARRA ROAD - SITE 11
TRAFFIC CONTROL DEVICE PLAN
- SHEET 02 OF 51**

Drg. No. **RG 20110** Sheet **RTC1102** Revision **0**

NOTES

THE FOLLOWING SPECIFICATIONS / STD. DRG'S ARE TO BE USED FOR THIS CONTRACT:

SPECIFICATION:
CURRENT EDITION OF ACT GOVERNMENT STANDARD SPECIFICATION FOR URBAN INFRASTRUCTURE WORKS.

ACT GOVERNMENT STD. DRGS:
CURRENT EDITION OF DESIGN STANDARDS FOR URBAN INFRASTRUCTURE - STANDARD DRAWINGS.

GENERAL NOTES:
ALL PAVEMENT MARKINGS AND SIGN POSTING ARE TO BE IN ACCORDANCE WITH AUSTRALIAN STANDARD AS1742 EXCEPT WHERE MODIFIED BY ACT DEPARTMENT OF URBAN SERVICES 'DESIGN STANDARDS FOR URBAN INFRASTRUCTURE - STANDARD DRAWINGS'.

ALL SIGNAGE INSTALLED ON ELP'S ARE TO BE POSITIONED TO AVOID COVERING THE ELP ASSET NUMBER.

ALL SIGN BLADES ARE TO BE ERECTED AT A HEIGHT TO UNDERSIDE OF BLADE THAT CONFORMS WITH AS 1742.2 (2.0m MIN. GENERALLY, 2.5m MIN. IF OVERHANGING FOOTPATH OR IN PEDESTRIAN AREAS). EXISTING POSTS MAY BE USED IF PRACTICABLE OR SHALL BE EXTENDED OR REPLACED IF NOT.

ALL LINES TO BE ERADICATED SHALL BE REMOVED BY GRIT, SHOT OR WATER BLASTING OR OTHER APPROVED METHOD. BLACKING OUT OF LINES WITH DEGADUR OR OTHER COATINGS IS NOT PERMISSIBLE. THE CONTRACTOR SHALL REMOVE/PREPARE INCOMPATIBLE OR LOOSE AND FLAKING PAVEMENT MARKING MATERIALS PRIOR TO APPLICATION OF NEW PAVEMENT MARKINGS.

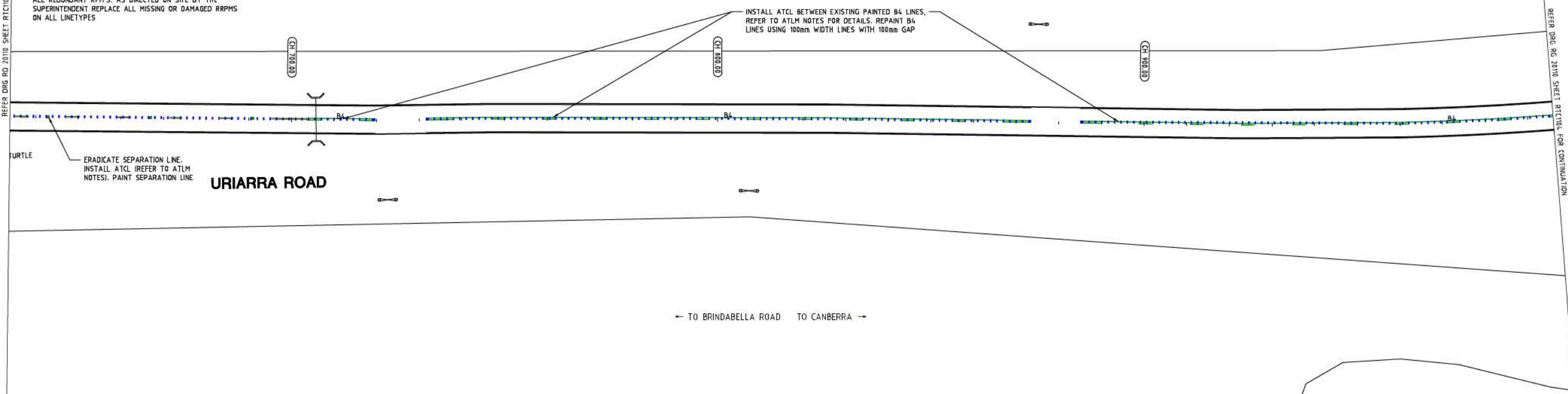
EXISTING RPM'S TO BE REMOVED ARE NOT SHOWN FOR CLARITY. THE CONTRACTOR SHALL REMOVE AND MAKE GOOD ALL REDUNDANT RPM'S. AS DIRECTED ON SITE BY THE SUPERINTENDENT REPLACE ALL MISSING OR DAMAGED RPM'S ON ALL LINETYPES

WORK AS EXECUTED	DESIGN AGENT	OFFICE OF A.C.T.
DRAWING AMENDED IN ACCORDANCE WITH ADVICE FROM:	RECOMMENDED FOR AUTHORIZATION:	AUTHORIZED PURSUANT TO PART V of Road Transport (Safety and Traffic Management) ACT 1999
DATE:	R.D. GOSSIP P/L	AUTHORIZING SIGNATURE
CONSULTANT:	DRAWING NAME:	DATE:
NAME:	DELIVERING ANRAM	DOCUMENT NUMBER:
SIGNATURE:	URIARRA RD	
DATE:	SCALE:	
	1:500	



REFER DRG RD 2010 SHEET RTC1102 FOR CONTINUATION

REFER DRG RD 2010 SHEET RTC1104 FOR CONTINUATION



LEGEND

	ERADICATE LINEMARKING
	EXISTING LINEMARKING
	APPLY NEW LINEMARKING
	INSTALL AUDIO TACTILE LINE MARKING (REFER TO ATLM NOTES)

GUIDEPOST NOTES

AS DIRECTED BY THE SUPERINTENDENT ON SITE, INSTALL NEW APPROVED FLEXIBLE BASED GUIDEPOSTS TO REPLACE ALL MISSING OR DAMAGED GUIDEPOSTS AND AT ALL CULVERTS WITHIN THE PROJECT. ENSURE 2 GUIDEPOSTS AT EVERY HEADWALL (INCLUDING HEADWALLS BEHIND GUARDRAILS)

AUDIO TACTILE LINE MARKING (ATLM) NOTES

ALL AUDIO TACTILE LINE MARKING SHALL BE IN ACCORDANCE WITH TRANSPORT FOR NSW TECHNICAL DIRECTION TTD 2020/04

ATCL - AUDIO TACTILE CENTRE LINES
INSTALL BLACK AUDIO TACTILE CENTRE LINES

SIGN SCHEDULE				AMENDMENTS			Scale 0m 10m 20m 30m 40m SCALE: A1 1:500, A3 1:1000	 Design Agent R.D. Gossip Pty Ltd Consulting Engineers Unit 120, 12 Princes Street Canberra ACT 2612 Ph: 02 4251 4100	Client Project Officer: Kencho Choden Project Number: 30490 	Project DELIVERING ANRAM	Drawing Title		
DESCRIPTION	HAND	SIZE	NO. OF.	AMENDMENT	APPROVAL	DATE					URIARRA ROAD - SITE 11 TRAFFIC CONTROL DEVICE PLAN - SHEET 03 OF 51		
SIGN SCHEDULE				DRAWING STAGE - LATEST DATE INDICATES DRAWING STATUS			Date 23/09/21		Date 23/09/21	Drg. No. RG 20110	Sheet RTC1103	Revision 0	
SIGN SCHEDULE				Conceptual Sketch: 02/03/21	Final Sketch Plan: --/--/--	Final Design: 23/09/21							
SIGN SCHEDULE				For tendering purposes only: --/--/--			Issued for construction: --/--/--			W.A.E.: --/--/--			

NOTES

THE FOLLOWING SPECIFICATIONS / STD. DRG'S ARE TO BE USED FOR THIS CONTRACT:

SPECIFICATION:
CURRENT EDITION OF ACT GOVERNMENT STANDARD SPECIFICATION FOR URBAN INFRASTRUCTURE WORKS.

ACT GOVERNMENT STD. DRGS:
CURRENT EDITION OF DESIGN STANDARDS FOR URBAN INFRASTRUCTURE - STANDARD DRAWINGS.

GENERAL NOTES:
ALL PAVEMENT MARKINGS AND SIGN POSTING ARE TO BE IN ACCORDANCE WITH AUSTRALIAN STANDARD AS1742 EXCEPT WHERE MODIFIED BY ACT DEPARTMENT OF URBAN SERVICES 'DESIGN STANDARDS FOR URBAN INFRASTRUCTURE - STANDARD DRAWINGS'.

ALL SIGNAGE INSTALLED ON ELP'S ARE TO BE POSITIONED TO AVOID COVERING THE ELP ASSET NUMBER.

ALL SIGN BLADES ARE TO BE ERECTED AT A HEIGHT TO UNDERSIDE OF BLADE THAT CONFORMS WITH AS 1742.2 (2.0m MIN. GENERALLY, 2.5m MIN. IF OVERHANGING FOOTPATH OR IN PEDESTRIAN AREAS). EXISTING POSTS MAY BE USED IF PRACTICABLE OR SHALL BE EXTENDED OR REPLACED IF NOT.

ALL LINES TO BE ERADICATED SHALL BE REMOVED BY GRIT, SHOT OR WATER BLASTING OR OTHER APPROVED METHOD. BLACKING OUT OF LINES WITH DEGAJUR OR OTHER COATINGS IS NOT PERMISSIBLE. THE CONTRACTOR SHALL REMOVE/PREPARE INCOMPATIBLE OR LOOSE AND FLAKING PAVEMENT MARKING MATERIALS PRIOR TO APPLICATION OF NEW PAVEMENT MARKINGS.

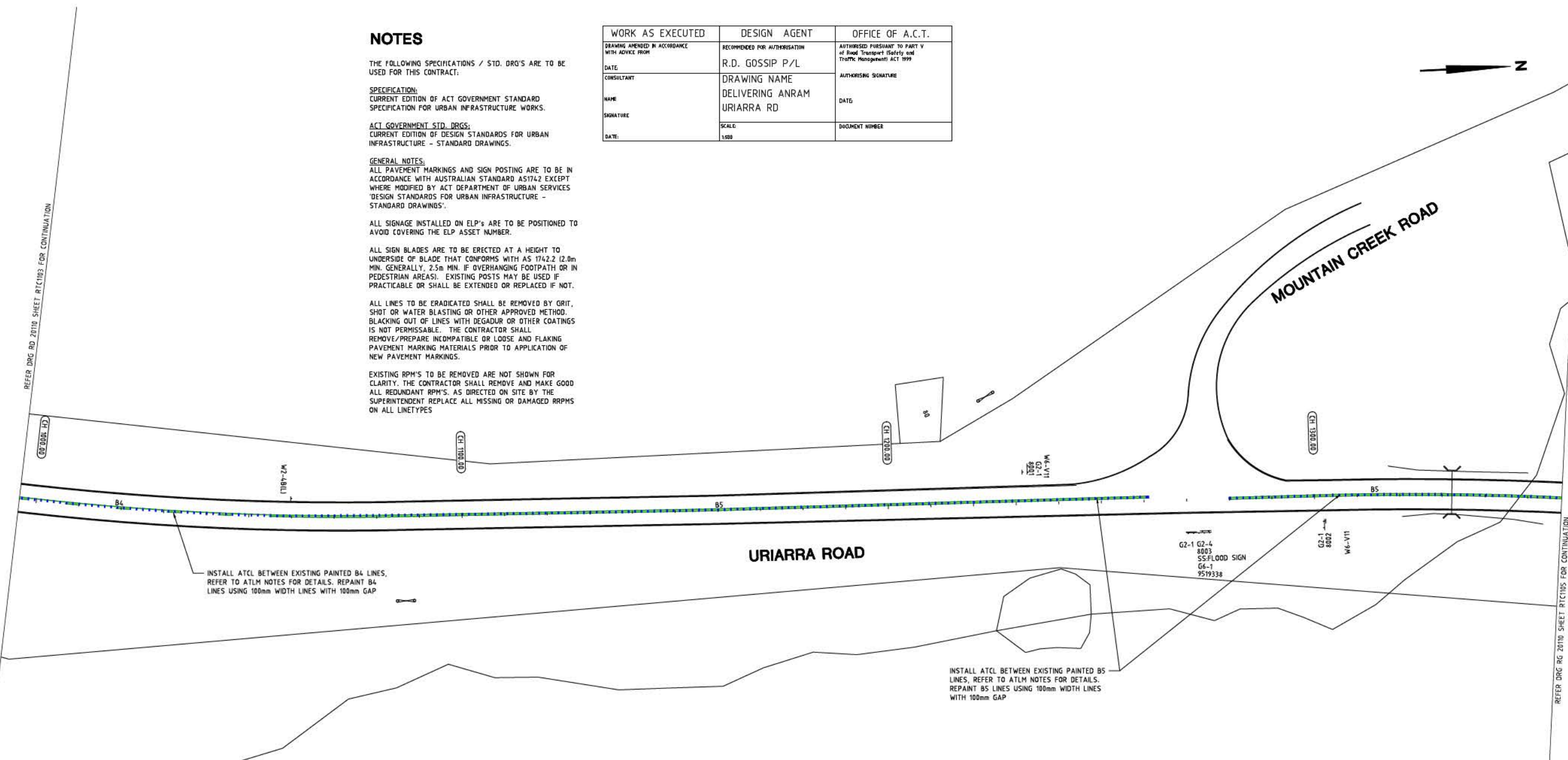
EXISTING RPM'S TO BE REMOVED ARE NOT SHOWN FOR CLARITY. THE CONTRACTOR SHALL REMOVE AND MAKE GOOD ALL REDUNDANT RPM'S. AS DIRECTED ON SITE BY THE SUPERINTENDENT REPLACE ALL MISSING OR DAMAGED RRPMS ON ALL LINETYPES

WORK AS EXECUTED	DESIGN AGENT	OFFICE OF A.C.T.
DRAWING AMENDED IN ACCORDANCE WITH ADVICE FROM:	RECOMMENDED FOR AUTHORIZATION:	AUTHORISED PURSUANT TO PART V of Road Transport (Safety and Traffic Management) ACT 1999.
DATE:	R.D. GOSSIP P/L	
CONSULTANT:	DRAWING NAME:	AUTHORISING SIGNATURE:
NAME:	DELIVERING ANRAM	DATE:
SIGNATURE:	URIARRA RD	DOCUMENT NUMBER:
DATE:	SCALE:	
	1:500	



REFER DRG RD 20110 SHEET RTC1103 FOR CONTINUATION

REFER DRG RG 20110 SHEET RTC1105 FOR CONTINUATION



INSTALL ATCL BETWEEN EXISTING PAINTED B4 LINES. REFER TO ATLM NOTES FOR DETAILS. REPAINT B4 LINES USING 100mm WIDTH LINES WITH 100mm GAP

INSTALL ATCL BETWEEN EXISTING PAINTED B5 LINES. REFER TO ATLM NOTES FOR DETAILS. REPAINT B5 LINES USING 100mm WIDTH LINES WITH 100mm GAP

← TO BRINDABELLA ROAD TO CANBERRA →

LEGEND

	ERADICATE LINEMARKING
	EXISTING LINEMARKING
	APPLY NEW LINEMARKING
	INSTALL AUDIO TACTILE LINE MARKING (REFER TO ATLM NOTES)

AUDIO TACTILE LINE MARKING (ATLM) NOTES

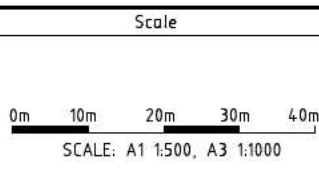
ALL AUDIO TACTILE LINE MARKING SHALL BE IN ACCORDANCE WITH TRANSPORT FOR NSW TECHNICAL DIRECTION ITD 2020/04

ATCL - AUDIO TACTILE CENTRE LINES
INSTALL BLACK AUDIO TACTILE CENTRE LINES

GUIDEPOST NOTES

AS DIRECTED BY THE SUPERINTENDENT ON SITE, INSTALL NEW APPROVED FLEXIBLE BASED GUIDEPOSTS TO REPLACE ALL MISSING OR DAMAGED GUIDEPOSTS AND AT ALL CULVERTS WITHIN THE PROJECT. ENSURE 2 GUIDEPOSTS AT EVERY HEADWALL INCLUDING GUARDRAILS!

SIGN SCHEDULE				AMENDMENTS		
DESCRIPTION	HAND	SIZE	NO. OF.	AMENDMENT	APPROVAL	DATE
SIGNS TO BE ERECTED						
SIGNS TO BE REMOVED						
DRAWING STAGE - LATEST DATE INDICATES DRAWING STATUS						
Conceptual Sketch: 02/03/21		Final Sketch Plan: --/--/--		Final Design: 23/09/21		
For tendering purposes only: --/--/--		Issued for construction: --/--/--		W.A.E.: --/--/--		



Design Agent

R.D. Gossip Pty Ltd
Consulting Engineers
Unit 120, 12 Princes Street
Canberra ACT 2612
Ph: 02 4521 4310

Designed by:

Drawn by:

Checked by:

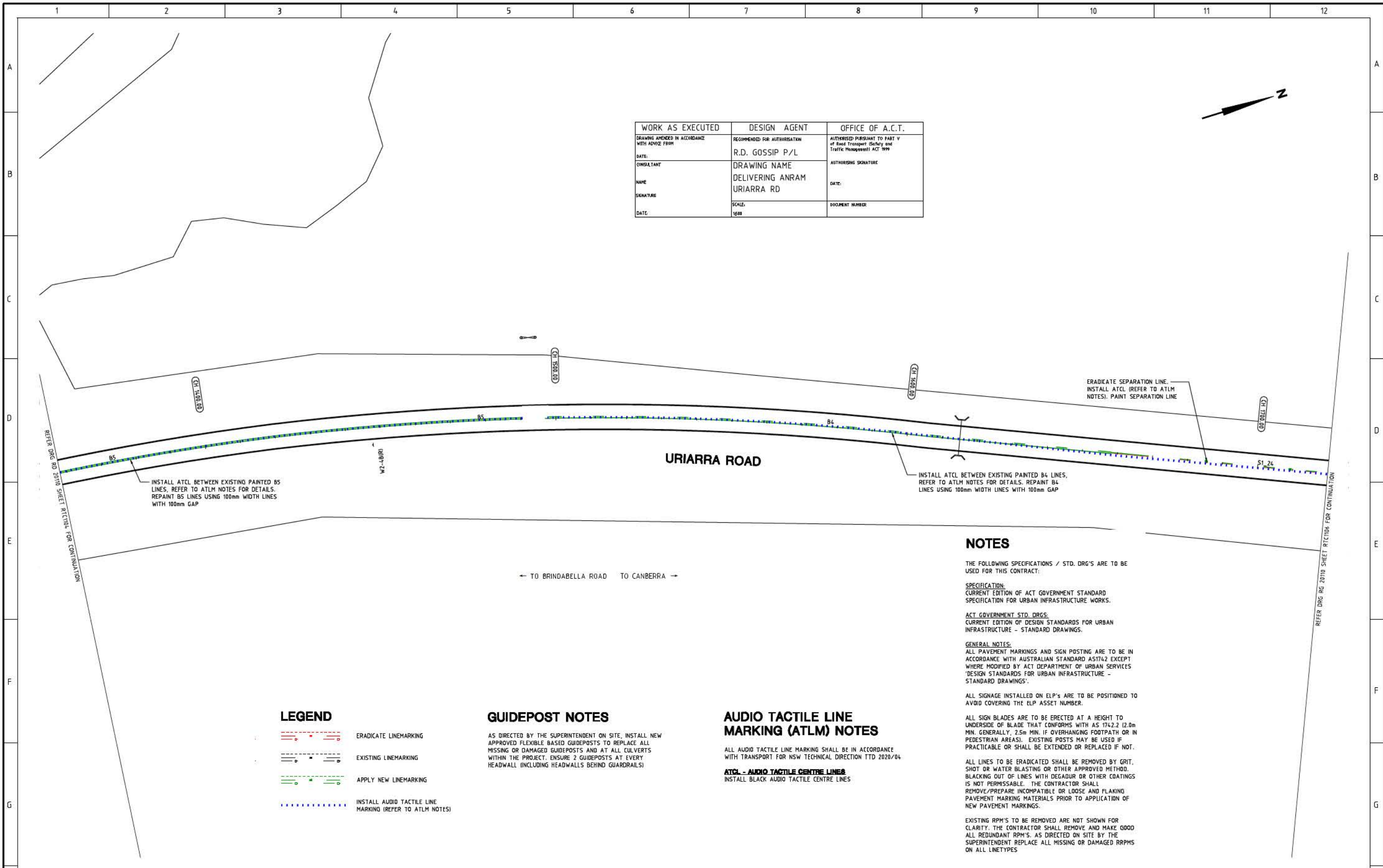
Approved by:

Client

Project Officer: Kencho Choden
Project Number: 30490

ACT Government

Project		Drawing Title	
DELIVERING ANRAM		URIARRA ROAD - SITE 11 TRAFFIC CONTROL DEVICE PLAN - SHEET 04 OF 51	
Date	Drg. No.	Sheet	Revision
23/09/21	RG 20110	RTC1104	0



WORK AS EXECUTED	DESIGN AGENT	OFFICE OF A.C.T.
DRAWING AMENDED IN ACCORDANCE WITH ADVICE FROM	RECOMMENDED FOR AUTHORIZATION	AUTHORISED PURSUANT TO PART V of Road Transport (Safety and Traffic Management) ACT 1999
DATE:	R.D. GOSSIP P/L	
CONSULTANT	DRAWING NAME	AUTHORISING SIGNATURE
NAME	DELIVERING ANRAM	DATE:
SIGNATURE	URIARRA RD	DOCUMENT NUMBER
DATE:	SCALE:	
	1:600	

INSTALL ATCL BETWEEN EXISTING PAINTED B5 LINES. REFER TO ATLM NOTES FOR DETAILS. REPAINT B5 LINES USING 100mm WIDTH LINES WITH 100mm GAP

INSTALL ATCL BETWEEN EXISTING PAINTED B4 LINES. REFER TO ATLM NOTES FOR DETAILS. REPAINT B4 LINES USING 100mm WIDTH LINES WITH 100mm GAP

ERADICATE SEPARATION LINE. INSTALL ATCL (REFER TO ATLM NOTES). PAINT SEPARATION LINE

NOTES

THE FOLLOWING SPECIFICATIONS / STD. DRG'S ARE TO BE USED FOR THIS CONTRACT:

SPECIFICATION:
CURRENT EDITION OF ACT GOVERNMENT STANDARD SPECIFICATION FOR URBAN INFRASTRUCTURE WORKS.

ACT GOVERNMENT STD. DRGS:
CURRENT EDITION OF DESIGN STANDARDS FOR URBAN INFRASTRUCTURE - STANDARD DRAWINGS.

GENERAL NOTES:
ALL PAVEMENT MARKINGS AND SIGN POSTING ARE TO BE IN ACCORDANCE WITH AUSTRALIAN STANDARD AS1742 EXCEPT WHERE MODIFIED BY ACT DEPARTMENT OF URBAN SERVICES 'DESIGN STANDARDS FOR URBAN INFRASTRUCTURE - STANDARD DRAWINGS'.

ALL SIGNAGE INSTALLED ON ELP'S ARE TO BE POSITIONED TO AVOID COVERING THE ELP ASSET NUMBER.

ALL SIGN BLADES ARE TO BE ERECTED AT A HEIGHT TO UNDERSIDE OF BLADE THAT CONFORMS WITH AS 1742.2 (2.0m MIN. GENERALLY, 2.5m MIN. IF OVERHANGING FOOTPATH OR IN PEDESTRIAN AREAS). EXISTING POSTS MAY BE USED IF PRACTICABLE OR SHALL BE EXTENDED OR REPLACED IF NOT.

ALL LINES TO BE ERADICATED SHALL BE REMOVED BY GRIT, SHOT OR WATER BLASTING OR OTHER APPROVED METHOD. BLACKING OUT OF LINES WITH DEGAUR OR OTHER COATINGS IS NOT PERMISSIBLE. THE CONTRACTOR SHALL REMOVE/PREPARE INCOMPATIBLE OR LOOSE AND FLAKING PAVEMENT MARKING MATERIALS PRIOR TO APPLICATION OF NEW PAVEMENT MARKINGS.

EXISTING RPM'S TO BE REMOVED ARE NOT SHOWN FOR CLARITY. THE CONTRACTOR SHALL REMOVE AND MAKE GOOD ALL REDUNDANT RPM'S. AS DIRECTED ON SITE BY THE SUPERINTENDENT REPLACE ALL MISSING OR DAMAGED RRPMS ON ALL LINETYPES

LEGEND

- ERADICATE LINEMARKING
- EXISTING LINEMARKING
- APPLY NEW LINEMARKING
- INSTALL AUDIO TACTILE LINE MARKING (REFER TO ATLM NOTES)

GUIDEPOST NOTES

AS DIRECTED BY THE SUPERINTENDENT ON SITE, INSTALL NEW APPROVED FLEXIBLE BASED GUIDEPOSTS TO REPLACE ALL MISSING OR DAMAGED GUIDEPOSTS AND AT ALL CULVERTS WITHIN THE PROJECT. ENSURE 2 GUIDEPOSTS AT EVERY HEADWALL (INCLUDING HEADWALLS BEHIND GUARDRAILS)

AUDIO TACTILE LINE MARKING (ATLM) NOTES

ALL AUDIO TACTILE LINE MARKING SHALL BE IN ACCORDANCE WITH TRANSPORT FOR NSW TECHNICAL DIRECTION TTD 2020/04.

ATCL - AUDIO TACTILE CENTRE LINES
INSTALL BLACK AUDIO TACTILE CENTRE LINES

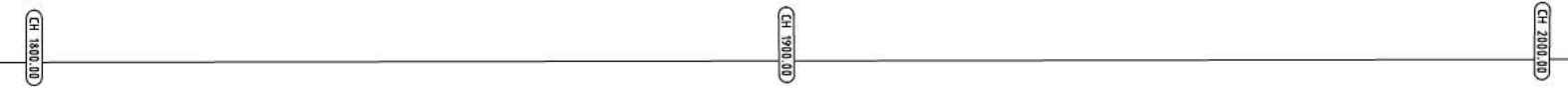
SIGN SCHEDULE				AMENDMENTS			Scale	Design Agent	Client	Project	Drawing Title	
DESCRIPTION	HAND	SIZE	NO. OF.	AMENDMENT	APPROVAL	DATE	0m 10m 20m 30m 40m	 R.D. Gossip Pty Ltd Consulting Engineers Unit 120, 12 Prawn Street Copehill ACT 2612 Ph: 02 4251 4310	 ACT Government	DELIVERING ANRAM Date: 23/09/21	URIARRA ROAD - SITE 11 TRAFFIC CONTROL DEVICE PLAN - SHEET 05 OF 51 Drg. No. RG 20110 Sheet RTC1105 Revision 0	
SIGNS TO BE ERECTED							SCALE: A1 1:500, A3 1:1000					Designed by
SIGNS TO BE REMOVED								Drawn by				
								Checked by				
								Approved by				
DRAWING STAGE - LATEST DATE INDICATES DRAWING STATUS												
Conceptual Sketch: 02/03/21				Final Sketch Plan: --/--/--		Final Design: 23/09/21						
For tendering purposes only: --/--/--				Issued for construction: --/--/--		W.A.E.: --/--/--						

WORK AS EXECUTED	DESIGN AGENT	OFFICE OF A.C.T.
DRAWING AMENDED IN ACCORDANCE WITH ADVICE FROM	RECOMMENDED FOR AUTHORIZATION	AUTHORISED PURSUANT TO PART V of Road Transport (Safety and Traffic Management) ACT 1999
DATE:	R.D. GOSSIP P/L	AUTHORISING SIGNATURE
CONSULTANT	DRAWING NAME	DATE:
NAME	DELIVERING ANRAM	DOCUMENT NUMBER
SIGNATURE	URIARRA RD	
DATE:	SCALE:	
	1:500	



REFER DRG RD 2010 SHEET RTC1105 FOR CONTINUATION

REFER DRG RG 2010 SHEET RTC1107 FOR CONTINUATION



ERADICATE SEPARATION LINE. INSTALL ATCL (REFER TO ATLM NOTES). PAINT SEPARATION LINE

URIARRA ROAD

← TO BRINDABELLA ROAD TO CANBERRA →

NOTES

THE FOLLOWING SPECIFICATIONS / STD. DRG'S ARE TO BE USED FOR THIS CONTRACT:

SPECIFICATION:
CURRENT EDITION OF ACT GOVERNMENT STANDARD SPECIFICATION FOR URBAN INFRASTRUCTURE WORKS.

ACT GOVERNMENT STD. DRGS:
CURRENT EDITION OF DESIGN STANDARDS FOR URBAN INFRASTRUCTURE - STANDARD DRAWINGS.

GENERAL NOTES:
ALL PAVEMENT MARKINGS AND SIGN POSTING ARE TO BE IN ACCORDANCE WITH AUSTRALIAN STANDARD AS1742 EXCEPT WHERE MODIFIED BY ACT DEPARTMENT OF URBAN SERVICES 'DESIGN STANDARDS FOR URBAN INFRASTRUCTURE - STANDARD DRAWINGS'.

ALL SIGNAGE INSTALLED ON ELP'S ARE TO BE POSITIONED TO AVOID COVERING THE ELP ASSET NUMBER.

ALL SIGN BLADES ARE TO BE ERECTED AT A HEIGHT TO UNDERSIDE OF BLADE THAT CONFORMS WITH AS 1742.2 (2.0m MIN. GENERALLY, 2.5m MIN. IF OVERHANGING FOOTPATH OR IN PEDESTRIAN AREAS). EXISTING POSTS MAY BE USED IF PRACTICABLE OR SHALL BE EXTENDED OR REPLACED IF NOT.

ALL LINES TO BE ERADICATED SHALL BE REMOVED BY GRIT, SHOT OR WATER BLASTING OR OTHER APPROVED METHOD. BLACKING OUT OF LINES WITH DEGAUR OR OTHER COATINGS IS NOT PERMISSIBLE. THE CONTRACTOR SHALL REMOVE/PREPARE INCOMPATIBLE OR LOOSE AND FLAKING PAVEMENT MARKING MATERIALS PRIOR TO APPLICATION OF NEW PAVEMENT MARKINGS.

EXISTING RPM'S TO BE REMOVED ARE NOT SHOWN FOR CLARITY. THE CONTRACTOR SHALL REMOVE AND MAKE GOOD ALL REDUNDANT RPM'S. AS DIRECTED ON SITE BY THE SUPERINTENDENT REPLACE ALL MISSING OR DAMAGED RRPMS ON ALL LINETYPES

LEGEND

- ERADICATE LINEMARKING
- EXISTING LINEMARKING
- APPLY NEW LINEMARKING
- INSTALL AUDIO TACTILE LINE MARKING (REFER TO ATLM NOTES)

GUIDEPOST NOTES

AS DIRECTED BY THE SUPERINTENDENT ON SITE, INSTALL NEW APPROVED FLEXIBLE BASED GUIDEPOSTS TO REPLACE ALL MISSING OR DAMAGED GUIDEPOSTS AND AT ALL CULVERTS WITHIN THE PROJECT. ENSURE 2 GUIDEPOSTS AT EVERY HEADWALL (INCLUDING HEADWALLS BEHIND GUARDRAILS)

AUDIO TACTILE LINE MARKING (ATLM) NOTES

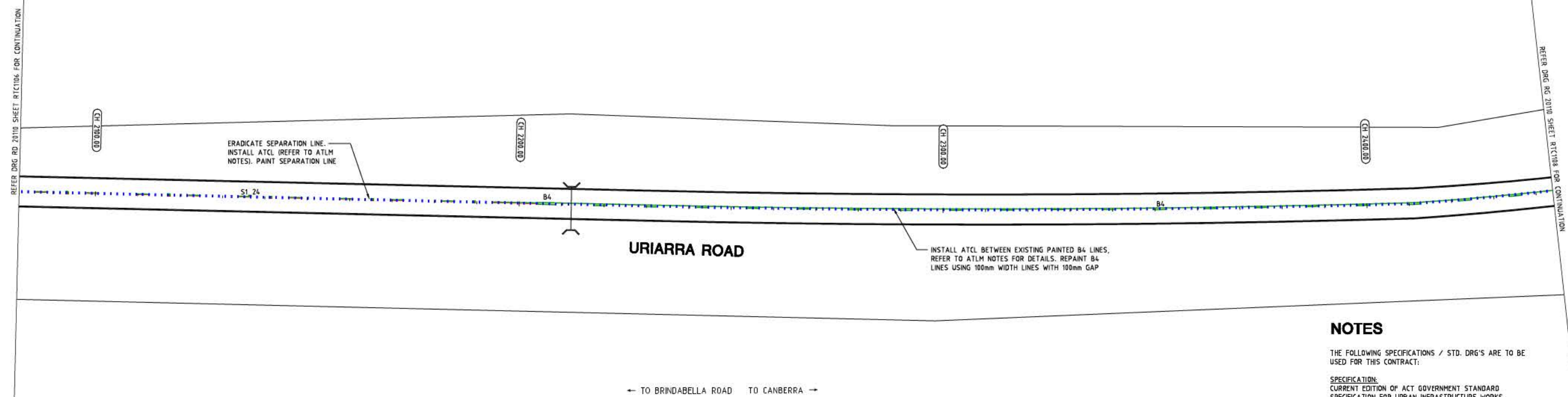
ALL AUDIO TACTILE LINE MARKING SHALL BE IN ACCORDANCE WITH TRANSPORT FOR NSW TECHNICAL DIRECTION TTD 2020/04

ATCL - AUDIO TACTILE CENTRE LINES
INSTALL BLACK AUDIO TACTILE CENTRE LINES

SIGN SCHEDULE				AMENDMENTS			Scale 0m 10m 20m 30m 40m SCALE: A1 1:500, A3 1:1000	Design Agent R.D. Gossip Pty Ltd Consulting Engineers Unit 120, 12 Prawn Street Copehill ACT 2612 Ph: 02 4520 4310	Client Project Officer: Kencho Choden Project Number: 30490 	Project DELIVERING ANRAM	Drawing Title		
DESCRIPTION	HAND	SIZE	NO. OF.	AMENDMENT	APPROVAL	DATE					URIARRA ROAD - SITE 11 TRAFFIC CONTROL DEVICE PLAN - SHEET 06 OF 51		
SIGN SCHEDULE				DRAWING STAGE - LATEST DATE INDICATES DRAWING STATUS			Date 23/09/21	Drg. No. RG 20110	Sheet RTC1106	Revision 0			
SIGN SCHEDULE				For tendering purposes only: --/--/-- Issued for construction: --/--/-- W.A.E.: --/--/--									



WORK AS EXECUTED	DESIGN AGENT	OFFICE OF A.C.T.
DRAWING AMENDED IN ACCORDANCE WITH ADVICE FROM	RECOMMENDED FOR AUTHORIZATION	AUTHORISED PURSUANT TO PART V of Road Transport (Safety and Traffic Management) ACT 1999
DATE	R.D. GOSSIP P/L	AUTHORISING SIGNATURE
CONSULTANT	DRAWING NAME	DATE
NAME	DELIVERING ANRAM	DOCUMENT NUMBER
SIGNATURE	URIARRA RD	
DATE	SCALE:	
	1:500	



NOTES

THE FOLLOWING SPECIFICATIONS / STD. DRG'S ARE TO BE USED FOR THIS CONTRACT:

SPECIFICATION:
CURRENT EDITION OF ACT GOVERNMENT STANDARD SPECIFICATION FOR URBAN INFRASTRUCTURE WORKS.

ACT GOVERNMENT STD. DRGS:
CURRENT EDITION OF DESIGN STANDARDS FOR URBAN INFRASTRUCTURE - STANDARD DRAWINGS.

GENERAL NOTES:
ALL PAVEMENT MARKINGS AND SIGN POSTING ARE TO BE IN ACCORDANCE WITH AUSTRALIAN STANDARD AS1742 EXCEPT WHERE MODIFIED BY ACT DEPARTMENT OF URBAN SERVICES 'DESIGN STANDARDS FOR URBAN INFRASTRUCTURE - STANDARD DRAWINGS'.

ALL SIGNAGE INSTALLED ON ELP'S ARE TO BE POSITIONED TO AVOID COVERING THE ELP ASSET NUMBER.

ALL SIGN BLADES ARE TO BE ERECTED AT A HEIGHT TO UNDERSIDE OF BLADE THAT CONFORMS WITH AS 1742.2 (2.0m MIN. GENERALLY, 2.5m MIN. IF OVERHANGING FOOTPATH OR IN PEDESTRIAN AREAS). EXISTING POSTS MAY BE USED IF PRACTICABLE OR SHALL BE EXTENDED OR REPLACED IF NOT.

ALL LINES TO BE ERADICATED SHALL BE REMOVED BY GRIT, SHOT OR WATER BLASTING OR OTHER APPROVED METHOD. BLACKING OUT OF LINES WITH DEGADUR OR OTHER COATINGS IS NOT PERMISSIBLE. THE CONTRACTOR SHALL REMOVE/PREPARE INCOMPATIBLE OR LOOSE AND FLAKING PAVEMENT MARKING MATERIALS PRIOR TO APPLICATION OF NEW PAVEMENT MARKINGS.

EXISTING RPM'S TO BE REMOVED ARE NOT SHOWN FOR CLARITY. THE CONTRACTOR SHALL REMOVE AND MAKE GOOD ALL REDUNDANT RPM'S. AS DIRECTED ON SITE BY THE SUPERINTENDENT REPLACE ALL MISSING OR DAMAGED RPPMS ON ALL LINETYPES

LEGEND

- ERADICATE LINEMARKING
- EXISTING LINEMARKING
- APPLY NEW LINEMARKING
- INSTALL AUDIO TACTILE LINE MARKING (REFER TO ATLM NOTES)

GUIDEPOST NOTES

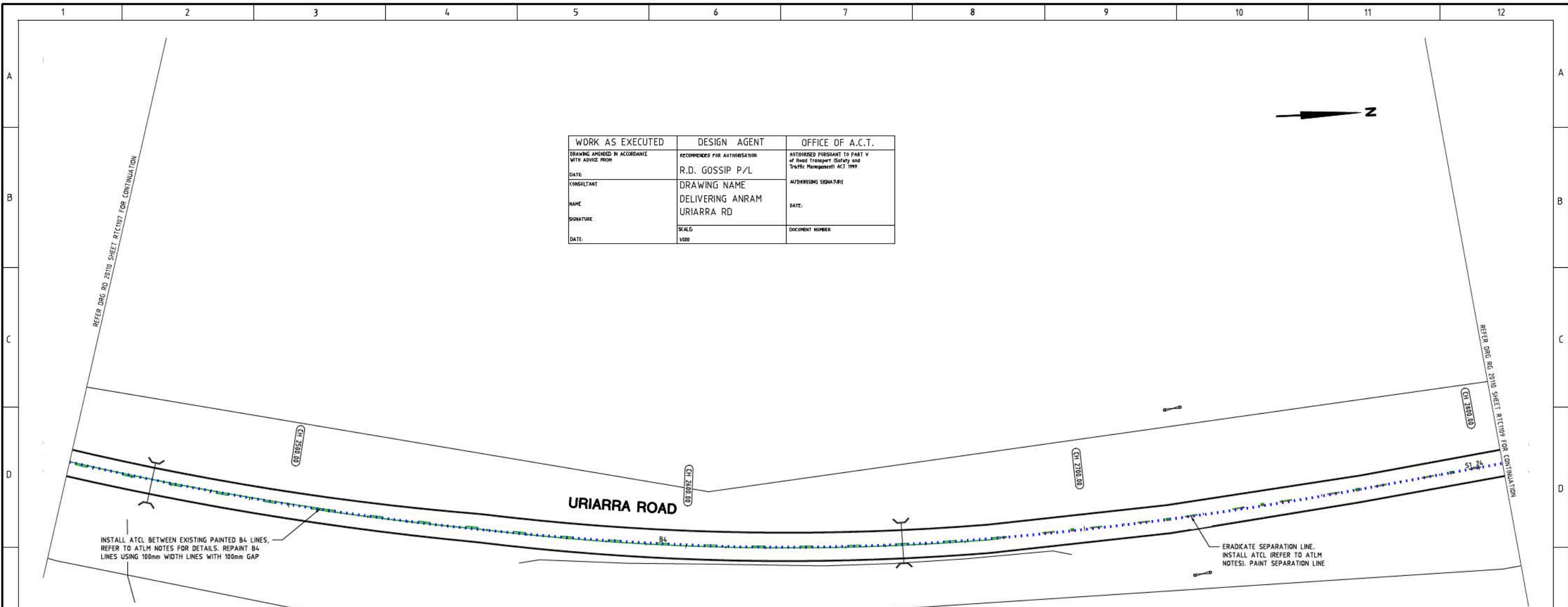
AS DIRECTED BY THE SUPERINTENDENT ON SITE, INSTALL NEW APPROVED FLEXIBLE BASED GUIDEPOSTS TO REPLACE ALL MISSING OR DAMAGED GUIDEPOSTS AND AT ALL CULVERTS WITHIN THE PROJECT. ENSURE 2 GUIDEPOSTS AT EVERY HEADWALL (INCLUDING HEADWALLS BEHIND GUARDRAILS)

AUDIO TACTILE LINE MARKING (ATLM) NOTES

ALL AUDIO TACTILE LINE MARKING SHALL BE IN ACCORDANCE WITH TRANSPORT FOR NSW TECHNICAL DIRECTION TTD 2020/04

ATCL - AUDIO TACTILE CENTRE LINES
INSTALL BLACK AUDIO TACTILE CENTRE LINES

SIGN SCHEDULE				AMENDMENTS			Scale 0m 10m 20m 30m 40m SCALE: A1 1:500, A3 1:1000	 R.D. Gossip Pty Ltd Consulting Engineers Unit 120, 12 Princes Street Canberra ACT 2612 Ph: 02 4520 4310	Client Project Officer: Kencho Choden Project Number: 30490 	Project DELIVERING ANRAM	Drawing Title URIARRA ROAD - SITE 11 TRAFFIC CONTROL DEVICE PLAN - SHEET 07 OF 51
DESCRIPTION	HAND	SIZE	NO. OF.	AMENDMENT	APPROVAL	DATE					
SIGN SCHEDULE				DRAWING STAGE - LATEST DATE INDICATES DRAWING STATUS							
SIGN SCHEDULE				Conceptual Sketch: 02/03/21							
SIGN SCHEDULE				Final Sketch Plan: --/--/--							
SIGN SCHEDULE				Final Design: 23/09/21							
SIGN SCHEDULE				For tendering purposes only: --/--/--							
SIGN SCHEDULE				Issued for construction: --/--/--							
SIGN SCHEDULE				W.A.E.: --/--/--							



WORK AS EXECUTED	DESIGN AGENT	OFFICE OF A.C.T.
DRAWING AMENDED IN ACCORDANCE WITH ADVISE FROM:	RECOMMENDED FOR AUTHORIZATION:	AUTHORIZED PURSUANT TO PART V of Road Transport (Safety and Traffic Management) ACT 1999
DATE:	R.D. GOSSIP P/L	AUTHORIZING SIGNATURE:
CONSULTANT:	DRAWING NAME:	DATE:
NAME:	DELIVERING ANRAM	DOCUMENT NUMBER:
SIGNATURE:	URIARRA RD	
DATE:	SCALE:	
	1:500	

NOTES

THE FOLLOWING SPECIFICATIONS / STD. DRG'S ARE TO BE USED FOR THIS CONTRACT:

SPECIFICATION:
CURRENT EDITION OF ACT GOVERNMENT STANDARD SPECIFICATION FOR URBAN INFRASTRUCTURE WORKS.

ACT GOVERNMENT STD. DRGS:
CURRENT EDITION OF DESIGN STANDARDS FOR URBAN INFRASTRUCTURE - STANDARD DRAWINGS.

GENERAL NOTES:
ALL PAVEMENT MARKINGS AND SIGN POSTING ARE TO BE IN ACCORDANCE WITH AUSTRALIAN STANDARD AS1742 EXCEPT WHERE MODIFIED BY ACT DEPARTMENT OF URBAN SERVICES 'DESIGN STANDARDS FOR URBAN INFRASTRUCTURE - STANDARD DRAWINGS'.

ALL SIGNAGE INSTALLED ON ELP'S ARE TO BE POSITIONED TO AVOID COVERING THE ELP ASSET NUMBER.

ALL SIGN BLADES ARE TO BE ERRECTED AT A HEIGHT TO UNDERSIDE OF BLADE THAT CONFORMS WITH AS 1742.2 (2.0m MIN. GENERALLY, 2.5m MIN. IF OVERHANGING FOOTPATH OR IN PEDESTRIAN AREAS). EXISTING POSTS MAY BE USED IF PRACTICABLE OR SHALL BE EXTENDED OR REPLACED IF NOT.

ALL LINES TO BE ERADICATED SHALL BE REMOVED BY GRIT, SHOT OR WATER BLASTING OR OTHER APPROVED METHOD. BLACKING OUT OF LINES WITH DEGADUR OR OTHER COATINGS IS NOT PERMISSABLE. THE CONTRACTOR SHALL REMOVE/PREPARE INCOMPATIBLE OR LOOSE AND FLAKING PAVEMENT MARKING MATERIALS PRIOR TO APPLICATION OF NEW PAVEMENT MARKINGS.

EXISTING RPM'S TO BE REMOVED ARE NOT SHOWN FOR CLARITY. THE CONTRACTOR SHALL REMOVE AND MAKE GOOD ALL REDUNDANT RPM'S. AS DIRECTED ON SITE BY THE SUPERINTENDENT REPLACE ALL MISSING OR DAMAGED RRPM'S ON ALL LINETYPES

← TO BRINDABELLA ROAD TO CANBERRA →

LEGEND

- ERADICATE LINEMARKING
- EXISTING LINEMARKING
- APPLY NEW LINEMARKING
- INSTALL AUDIO TACTILE LINE MARKING (REFER TO ATLM NOTES)

GUIDEPOST NOTES

AS DIRECTED BY THE SUPERINTENDENT ON SITE, INSTALL NEW APPROVED FLEXIBLE BASED GUIDEPOSTS TO REPLACE ALL MISSING OR DAMAGED GUIDEPOSTS AND AT ALL CULVERTS WITHIN THE PROJECT. ENSURE 2 GUIDEPOSTS AT EVERY HEADWALL (INCLUDING HEADWALLS BEHIND GUARDRAILS)

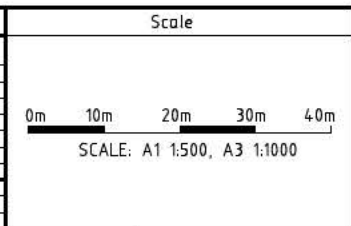
AUDIO TACTILE LINE MARKING (ATLM) NOTES

ALL AUDIO TACTILE LINE MARKING SHALL BE IN ACCORDANCE WITH TRANSPORT FOR NSW TECHNICAL DIRECTION TTD 2020/04

ATCL - AUDIO TACTILE CENTRE LINES
INSTALL BLACK AUDIO TACTILE CENTRE LINES

SIGN SCHEDULE			
DESCRIPTION	HAND	SIZE	NO. OF.
SIGNS TO BE ERRECTED	-	-	-
SIGNS TO BE REMOVED	-	-	-

AMENDMENTS		
AMENDMENT	APPROVAL	DATE



Design Agent

R.D. Gossip Pty Ltd
Consulting Engineers
Unit 120, 12 Prawn Street
Copehill ACT 2612
Ph: 02 4251 4310

Client

Project Officer: Kencho Choden
Project Number: 30490

ACT Government

Project	Drawing Title
DELIVERING ANRAM	URIARRA ROAD - SITE 11 TRAFFIC CONTROL DEVICE PLAN - SHEET 08 OF 51

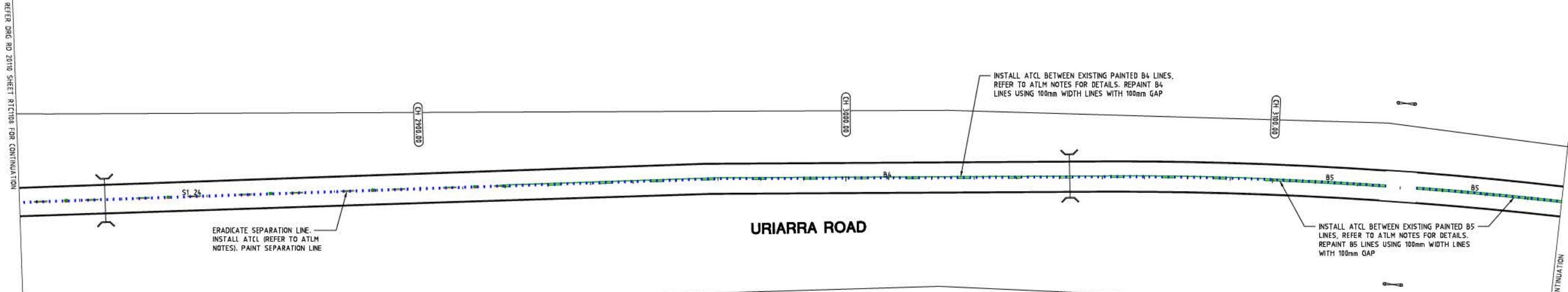
Date	Drg. No.	Sheet	Revision
23/09/21	RG 20110	RTC1108	0

WORK AS EXECUTED	DESIGN AGENT	OFFICE OF A.C.T.
DRAWING AMENDED IN ACCORDANCE WITH ADVICE FROM:	RECOMMENDED FOR AUTHORISATION:	AUTHORISED PURSUANT TO PART V of Road Transport (Safety and Traffic Management) ACT 1999
DATE:	R.D. GOSSIP P/L	AUTHORISING SIGNATURE:
CONSULTANT:	DRAWING NAME:	DATE:
NAME:	DELIVERING ANRAM	DOCUMENT NUMBER:
SIGNATURE:	URIARRA RD	
DATE:	SCALE:	
	1:500	



REFER DRG NO. 2010 SHEET RTCT108 FOR CONTINUATION

REFER DRG NO. 2010 SHEET RTCT110 FOR CONTINUATION



← TO BRINDABELLA ROAD TO CANBERRA →

NOTES

THE FOLLOWING SPECIFICATIONS / STD. DRG'S ARE TO BE USED FOR THIS CONTRACT:

SPECIFICATION:
CURRENT EDITION OF ACT GOVERNMENT STANDARD SPECIFICATION FOR URBAN INFRASTRUCTURE WORKS.

ACT GOVERNMENT STD. DRGS:
CURRENT EDITION OF DESIGN STANDARDS FOR URBAN INFRASTRUCTURE - STANDARD DRAWINGS.

GENERAL NOTES:
ALL PAVEMENT MARKINGS AND SIGN POSTING ARE TO BE IN ACCORDANCE WITH AUSTRALIAN STANDARD AS1742 EXCEPT WHERE MODIFIED BY ACT DEPARTMENT OF URBAN SERVICES 'DESIGN STANDARDS FOR URBAN INFRASTRUCTURE - STANDARD DRAWINGS'.

ALL SIGNAGE INSTALLED ON ELP'S ARE TO BE POSITIONED TO AVOID COVERING THE ELP ASSET NUMBER.

ALL SIGN BLADES ARE TO BE ERECTED AT A HEIGHT TO UNDERSIDE OF BLADE THAT CONFORMS WITH AS 1742.2 (2.0m MIN. GENERALLY, 2.5m MIN. IF OVERHANGING FOOTPATH OR IN PEDESTRIAN AREAS). EXISTING POSTS MAY BE USED IF PRACTICABLE OR SHALL BE EXTENDED OR REPLACED IF NOT.

ALL LINES TO BE ERADICATED SHALL BE REMOVED BY GRIT, SHOT OR WATER BLASTING OR OTHER APPROVED METHOD. BLACKING OUT OF LINES WITH DEGAUR OR OTHER COATINGS IS NOT PERMISSIBLE. THE CONTRACTOR SHALL REMOVE/PREPARE INCOMPATIBLE OR LOOSE AND FLAKING PAVEMENT MARKING MATERIALS PRIOR TO APPLICATION OF NEW PAVEMENT MARKINGS.

EXISTING RPM'S TO BE REMOVED ARE NOT SHOWN FOR CLARITY. THE CONTRACTOR SHALL REMOVE AND MAKE GOOD ALL REDUNDANT RPM'S. AS DIRECTED ON SITE BY THE SUPERINTENDENT REPLACE ALL MISSING OR DAMAGED RRPM'S ON ALL LINETYPES

LEGEND

- ERADICATE LINEMARKING
- EXISTING LINEMARKING
- APPLY NEW LINEMARKING
- INSTALL AUDIO TACTILE LINE MARKING (REFER TO ATLM NOTES)

GUIDEPOST NOTES

AS DIRECTED BY THE SUPERINTENDENT ON SITE, INSTALL NEW APPROVED FLEXIBLE BASED GUIDEPOSTS TO REPLACE ALL MISSING OR DAMAGED GUIDEPOSTS AND AT ALL CULVERTS WITHIN THE PROJECT. ENSURE 2 GUIDEPOSTS AT EVERY HEADWALL (INCLUDING HEADWALLS BEHIND GUARDRAILS)

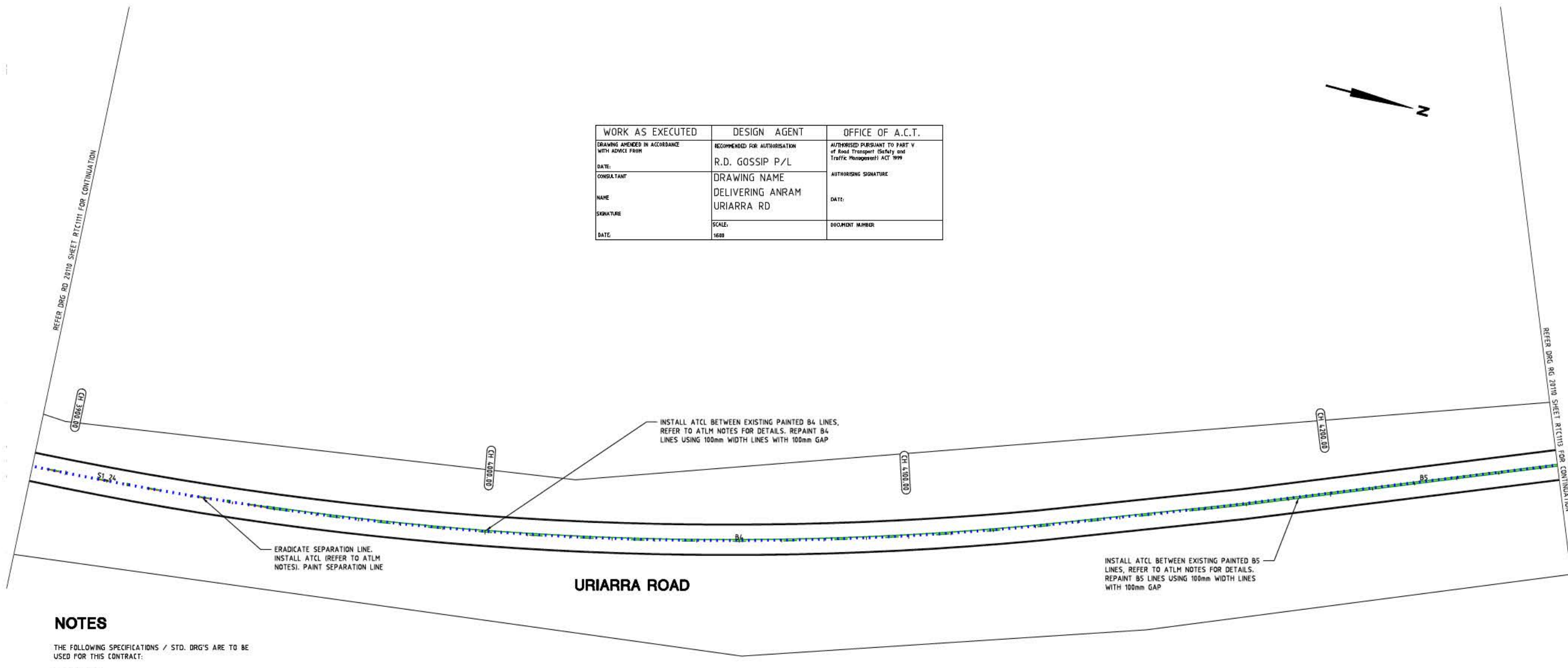
AUDIO TACTILE LINE MARKING (ATLM) NOTES

ALL AUDIO TACTILE LINE MARKING SHALL BE IN ACCORDANCE WITH TRANSPORT FOR NSW TECHNICAL DIRECTION TTD 2020/04

ATCL - AUDIO TACTILE CENTRE LINES
INSTALL BLACK AUDIO TACTILE CENTRE LINES

SIGN SCHEDULE				AMENDMENTS			Scale	Design Agent	Client	Project	Drawing Title
DESCRIPTION	HAND	SIZE	NO. OF.	AMENDMENT	APPROVAL	DATE	0m 10m 20m 30m 40m			DELIVERING ANRAM	URIARRA ROAD - SITE 11 TRAFFIC CONTROL DEVICE PLAN - SHEET 09 OF 51
SIGNS TO BE ERECTED							SCALE: A1 1:500, A3 1:1000				
SIGNS TO BE REMOVED								Drawn by	Project Number: 30490	23/09/21	RG 20110
								Checked by			Sheet
								Approved by			RTCT1109
											Revision
											0

WORK AS EXECUTED	DESIGN AGENT	OFFICE OF A.C.T.
DRAWING AMENDED IN ACCORDANCE WITH ADVICE FROM	RECOMMENDED FOR AUTHORIZATION	AUTHORISED PURSUANT TO PART V of Road Transport (Safety and Traffic Management) ACT 1999
DATE:	R.D. GOSSIP P/L	AUTHORIZING SIGNATURE
CONSULTANT	DRAWING NAME	DATE:
NAME	DELIVERING ANRAM	DOCUMENT NUMBER
SIGNATURE	URIARRA RD	
DATE:	SCALE:	
	1:600	



NOTES

THE FOLLOWING SPECIFICATIONS / STD. DRG'S ARE TO BE USED FOR THIS CONTRACT:

SPECIFICATION:
CURRENT EDITION OF ACT GOVERNMENT STANDARD SPECIFICATION FOR URBAN INFRASTRUCTURE WORKS.

ACT GOVERNMENT STD. DRGS:
CURRENT EDITION OF DESIGN STANDARDS FOR URBAN INFRASTRUCTURE - STANDARD DRAWINGS.

GENERAL NOTES:
ALL PAVEMENT MARKINGS AND SIGN POSTING ARE TO BE IN ACCORDANCE WITH AUSTRALIAN STANDARD AS1742 EXCEPT WHERE MODIFIED BY ACT DEPARTMENT OF URBAN SERVICES 'DESIGN STANDARDS FOR URBAN INFRASTRUCTURE - STANDARD DRAWINGS'.

ALL SIGNAGE INSTALLED ON ELP'S ARE TO BE POSITIONED TO AVOID COVERING THE ELP ASSET NUMBER.

ALL SIGN BLADES ARE TO BE ERRECTED AT A HEIGHT TO UNDERSIDE OF BLADE THAT CONFORMS WITH AS 1742.2 (2.0m MIN. GENERALLY, 2.5m MIN. IF OVERHANGING FOOTPATH OR IN PEDESTRIAN AREAS). EXISTING POSTS MAY BE USED IF PRACTICABLE OR SHALL BE EXTENDED OR REPLACED IF NOT.

ALL LINES TO BE ERADICATED SHALL BE REMOVED BY GRIT, SHOT OR WATER BLASTING OR OTHER APPROVED METHOD. BLACKING OUT OF LINES WITH DEGADUR OR OTHER COATINGS IS NOT PERMISSIBLE. THE CONTRACTOR SHALL REMOVE/PREPARE INCOMPATIBLE OR LOOSE AND FLAKING PAVEMENT MARKING MATERIALS PRIOR TO APPLICATION OF NEW PAVEMENT MARKINGS.

EXISTING RPH'S TO BE REMOVED ARE NOT SHOWN FOR CLARITY. THE CONTRACTOR SHALL REMOVE AND MAKE GOOD ALL REDUNDANT RPH'S. AS DIRECTED ON SITE BY THE SUPERINTENDENT REPLACE ALL MISSING OR DAMAGED RPH'S ON ALL LINETYPES

← TO BRINDABELLA ROAD TO CANBERRA →

LEGEND

- ERADICATE LINEMARKING
- EXISTING LINEMARKING
- APPLY NEW LINEMARKING
- INSTALL AUDIO TACTILE LINE MARKING (REFER TO ATLM NOTES)

GUIDEPOST NOTES

AS DIRECTED BY THE SUPERINTENDENT ON SITE, INSTALL NEW APPROVED FLEXIBLE BASED GUIDEPOSTS TO REPLACE ALL MISSING OR DAMAGED GUIDEPOSTS AND AT ALL CULVERTS WITHIN THE PROJECT. ENSURE 2 GUIDEPOSTS AT EVERY HEADWALL (INCLUDING HEADWALLS BEHIND GUARDRAILS)

AUDIO TACTILE LINE MARKING (ATLM) NOTES

ALL AUDIO TACTILE LINE MARKING SHALL BE IN ACCORDANCE WITH TRANSPORT FOR NSW TECHNICAL DIRECTION TTD 2020/04
ATCL - AUDIO TACTILE CENTRE LINES
INSTALL BLACK AUDIO TACTILE CENTRE LINES

SIGN SCHEDULE				AMENDMENTS			Scale	Design Agent	Client	Project	Drawing Title
DESCRIPTION	HAND	SIZE	NO. OF	AMENDMENT	APPROVAL	DATE	0m 10m 20m 30m 40m			DELIVERING ANRAM	URIARRA ROAD - SITE 11 TRAFFIC CONTROL DEVICE PLAN - SHEET 12 OF 51
SIGNS TO BE ERRECTED	-	-	-				SCALE: A1 1:500, A3 1:1000	Designed by	Project Officer: Kencho Choden		
SIGNS TO BE REMOVED	-	-	-					Drawn by	Project Number: 30490		
								Checked by			
								Approved by			
				DRAWING STAGE - LATEST DATE INDICATES DRAWING STATUS							
				Conceptual Sketch: 02/03/21	Final Sketch Plan: --/--/--	Final Design: 23/09/21				Date	
				For tendering purposes only: --/--/--	Issued for construction: --/--/--	W.A.E.: --/--/--				23/09/21	
										Drg. No.	
										RG 20110	Sheet
										RTC1112	Revision
										0	

NOTES

THE FOLLOWING SPECIFICATIONS / STD. DRG'S ARE TO BE USED FOR THIS CONTRACT:

SPECIFICATION:
CURRENT EDITION OF ACT GOVERNMENT STANDARD SPECIFICATION FOR URBAN INFRASTRUCTURE WORKS.

ACT GOVERNMENT STD. DRGS:
CURRENT EDITION OF DESIGN STANDARDS FOR URBAN INFRASTRUCTURE - STANDARD DRAWINGS.

GENERAL NOTES:
ALL PAVEMENT MARKINGS AND SIGN POSTING ARE TO BE IN ACCORDANCE WITH AUSTRALIAN STANDARD AS1742 EXCEPT WHERE MODIFIED BY ACT DEPARTMENT OF URBAN SERVICES 'DESIGN STANDARDS FOR URBAN INFRASTRUCTURE - STANDARD DRAWINGS'.

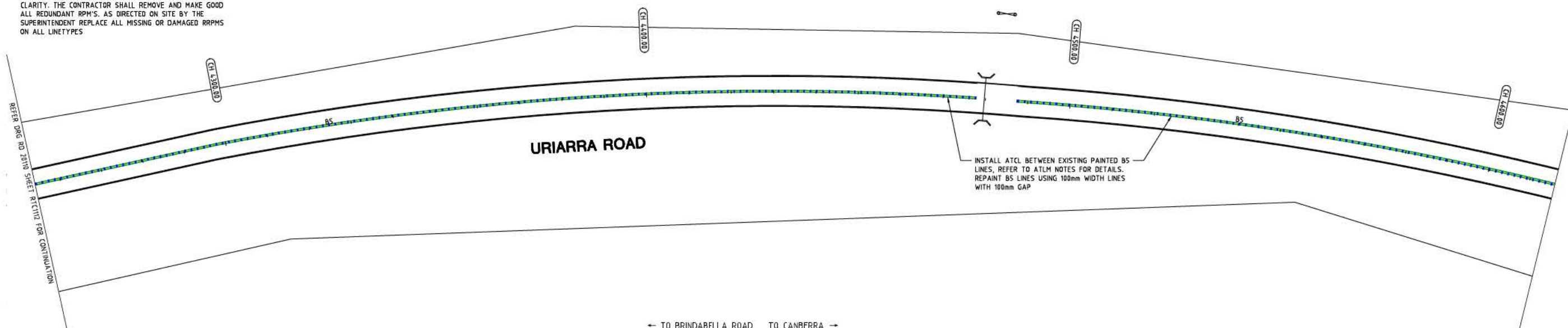
ALL SIGNAGE INSTALLED ON ELP'S ARE TO BE POSITIONED TO AVOID COVERING THE ELP ASSET NUMBER.

ALL SIGN BLADES ARE TO BE ERECTED AT A HEIGHT TO UNDERSIDE OF BLADE THAT CONFORMS WITH AS 1742.2 (2.0m MIN. GENERALLY, 2.5m MIN. IF OVERHANGING FOOTPATH OR IN PEDESTRIAN AREAS). EXISTING POSTS MAY BE USED IF PRACTICABLE OR SHALL BE EXTENDED OR REPLACED IF NOT.

ALL LINES TO BE ERADICATED SHALL BE REMOVED BY GRIT, SHOT OR WATER BLASTING OR OTHER APPROVED METHOD. BLACKING OUT OF LINES WITH DEGADUR OR OTHER COATINGS IS NOT PERMISSABLE. THE CONTRACTOR SHALL REMOVE/PREPARE INCOMPATIBLE OR LOOSE AND FLAKING PAVEMENT MARKING MATERIALS PRIOR TO APPLICATION OF NEW PAVEMENT MARKINGS.

EXISTING RPM'S TO BE REMOVED ARE NOT SHOWN FOR CLARITY. THE CONTRACTOR SHALL REMOVE AND MAKE GOOD ALL REDUNDANT RPM'S, AS DIRECTED ON SITE BY THE SUPERINTENDENT REPLACE ALL MISSING OR DAMAGED RRPMS ON ALL LINETYPES

WORK AS EXECUTED	DESIGN AGENT	OFFICE OF A.C.T.
DRAWING AMENDED IN ACCORDANCE WITH ADVICE FROM	RECOMMENDED FOR AUTHORIZATION	AUTHORISED PURSUANT TO PART V of Road Transport (Safety and Traffic Management) ACT 1999
DATE:	R.D. GOSSIP P/L	
CONSULTANT	DRAWING NAME	AUTHORISING SIGNATURE
NAME	DELIVERING ANRAM	DATE:
SIGNATURE	URIARRA RD	DOCUMENT NUMBER
DATE:	SCALE	
	1:500	



LEGEND

- ERADICATE LINEMARKING
- EXISTING LINEMARKING
- APPLY NEW LINEMARKING
- INSTALL AUDIO TACTILE LINE MARKING (REFER TO ATLM NOTES)

GUIDEPOST NOTES

AS DIRECTED BY THE SUPERINTENDENT ON SITE, INSTALL NEW APPROVED FLEXIBLE BASED GUIDEPOSTS TO REPLACE ALL MISSING OR DAMAGED GUIDEPOSTS AND AT ALL CULVERTS WITHIN THE PROJECT. ENSURE 2 GUIDEPOSTS AT EVERY HEADWALL (INCLUDING HEADWALLS BEHIND GUARDRAILS)

AUDIO TACTILE LINE MARKING (ATLM) NOTES

ALL AUDIO TACTILE LINE MARKING SHALL BE IN ACCORDANCE WITH TRANSPORT FOR NSW TECHNICAL DIRECTION TTD 2020/04

ATCL - AUDIO TACTILE CENTRE LINES
INSTALL BLACK AUDIO TACTILE CENTRE LINES

SIGN SCHEDULE				AMENDMENTS			Scale	Design Agent	Client	Project	Drawing Title
DESCRIPTION	HAND	SIZE	NO. OF.	AMENDMENT	APPROVAL	DATE	0m 10m 20m 30m 40m	 R.D. Gossip Pty Ltd Consulting Engineers Unit 120, 12 Provan Street Canberra, ACT 2612 Ph: 02 4521 4310	 ACT Government	DELIVERING ANRAM Date: 23/09/21	URIARRA ROAD - SITE 11 TRAFFIC CONTROL DEVICE PLAN - SHEET 13 OF 51 Drg. No. RG 20110 Sheet RTC1113 Revision 0
SIGNS TO BE ERECTED	-	-	-				SCALE: A1 1:500, A3 1:1000				
SIGNS TO BE REMOVED	-	-	-					Drawn by			
								Checked by			
								Approved by			
				DRAWING STAGE - LATEST DATE INDICATES DRAWING STATUS							
				Conceptual Sketch: 02/03/21	Final Sketch Plan: --/--/--	Final Design: 23/09/21					
				For tendering purposes only: --/--/--	Issued for construction: --/--/--	W.A.E.: --/--/--					

NOTES

THE FOLLOWING SPECIFICATIONS / STD. DRG'S ARE TO BE USED FOR THIS CONTRACT:

SPECIFICATION:
CURRENT EDITION OF ACT GOVERNMENT STANDARD SPECIFICATION FOR URBAN INFRASTRUCTURE WORKS.

ACT GOVERNMENT STD. DRGS:
CURRENT EDITION OF DESIGN STANDARDS FOR URBAN INFRASTRUCTURE - STANDARD DRAWINGS.

GENERAL NOTES:
ALL PAVEMENT MARKINGS AND SIGN POSTING ARE TO BE IN ACCORDANCE WITH AUSTRALIAN STANDARD AS1742 EXCEPT WHERE MODIFIED BY ACT DEPARTMENT OF URBAN SERVICES 'DESIGN STANDARDS FOR URBAN INFRASTRUCTURE - STANDARD DRAWINGS'.

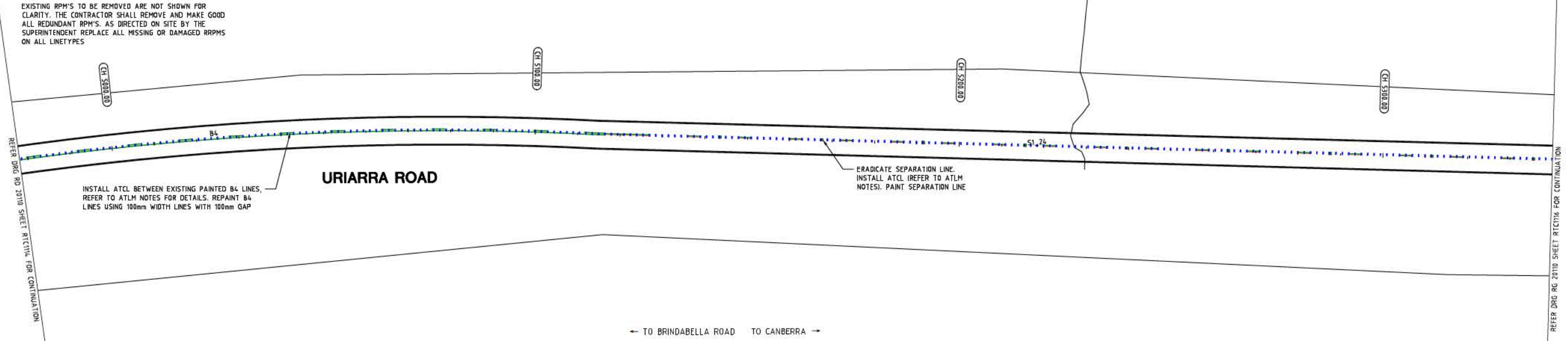
ALL SIGNAGE INSTALLED ON ELP'S ARE TO BE POSITIONED TO AVOID COVERING THE ELP ASSET NUMBER.

ALL SIGN BLADES ARE TO BE ERECTED AT A HEIGHT TO UNDERSIDE OF BLADE THAT CONFORMS WITH AS 1742.2 (2.8m MIN. GENERALLY, 2.5m MIN. IF OVERHANGING FOOTPATH OR IN PEDESTRIAN AREAS). EXISTING POSTS MAY BE USED IF PRACTICABLE OR SHALL BE EXTENDED OR REPLACED IF NOT.

ALL LINES TO BE ERADICATED SHALL BE REMOVED BY GRIT, SHOT OR WATER BLASTING OR OTHER APPROVED METHOD. BLACKING OUT OF LINES WITH DEGADUR OR OTHER COATINGS IS NOT PERMISSABLE. THE CONTRACTOR SHALL REMOVE/PREPARE INCOMPATIBLE OR LOOSE AND FLAKING PAVEMENT MARKING MATERIALS PRIOR TO APPLICATION OF NEW PAVEMENT MARKINGS.

EXISTING RPM'S TO BE REMOVED ARE NOT SHOWN FOR CLARITY. THE CONTRACTOR SHALL REMOVE AND MAKE GOOD ALL REDUNDANT RPM'S. AS DIRECTED ON SITE BY THE SUPERINTENDENT REPLACE ALL MISSING OR DAMAGED RRPMS ON ALL LINETYPES

WORK AS EXECUTED	DESIGN AGENT	OFFICE OF A.C.T.
DRAWING AMENDED IN ACCORDANCE WITH ADVICE FROM	RECOMMENDED FOR AUTHORIZATION	AUTHORISED PURSUANT TO PART V of Road Transport (Safety and Traffic Management) ACT 1999
DATE:	R.D. GOSSIP P/L	AUTHORISING SIGNATURE
CONSULTANT	DRAWING NAME	DATE:
NAME	DELIVERING ANRAM	DOCUMENT NUMBER
SIGNATURE	URIARRA RD	
DATE	SCALE:	
	1:500	



LEGEND

- ERADICATE LINEMARKING
- EXISTING LINEMARKING
- APPLY NEW LINEMARKING
- INSTALL AUDIO TACTILE LINE MARKING (REFER TO ATLM NOTES)

GUIDEPOST NOTES

AS DIRECTED BY THE SUPERINTENDENT ON SITE, INSTALL NEW APPROVED FLEXIBLE BASED GUIDEPOSTS TO REPLACE ALL MISSING OR DAMAGED GUIDEPOSTS AND AT ALL CULVERTS WITHIN THE PROJECT. ENSURE 2 GUIDEPOSTS AT EVERY HEADWALL (INCLUDING HEADWALLS BEHIND GUARDRAILS)

AUDIO TACTILE LINE MARKING (ATLM) NOTES

ALL AUDIO TACTILE LINE MARKING SHALL BE IN ACCORDANCE WITH TRANSPORT FOR NSW TECHNICAL DIRECTION TTD 2020/04

ATCL - AUDIO TACTILE CENTRE LINES
INSTALL BLACK AUDIO TACTILE CENTRE LINES

SIGN SCHEDULE				AMENDMENTS			Scale 0m 10m 20m 30m 40m SCALE: A1 1:500, A3 1:1000	<p>R.D. Gossip Pty Ltd Consulting Engineers Unit 120, 12 Princes Street Canberra, ACT 2612 Ph: 02 4521 4310</p>	Client Project Officer: Kencho Choden Project Number: 30490 	Project DELIVERING ANRAM	Drawing Title		
DESCRIPTION	HAND	SIZE	NO. OF.	AMENDMENT	APPROVAL	DATE					Date	Drg. No.	Sheet
SIGNS TO BE ERECTED	-	-	-										
SIGNS TO BE REMOVED	-	-	-										
DRAWING STAGE - LATEST DATE INDICATES DRAWING STATUS Conceptual Sketch: 02/03/21 Final Sketch Plan: --/--/-- Final Design: 23/09/21 For tendering purposes only: --/--/-- Issued for construction: --/--/-- W.A.E.: --/--/--													
1	2	3	4	5	6	7	8	9	10	11	12		

NOTES

THE FOLLOWING SPECIFICATIONS / STD. DRG'S ARE TO BE USED FOR THIS CONTRACT:

SPECIFICATION:
CURRENT EDITION OF ACT GOVERNMENT STANDARD SPECIFICATION FOR URBAN INFRASTRUCTURE WORKS.

ACT GOVERNMENT STD. DRGS:
CURRENT EDITION OF DESIGN STANDARDS FOR URBAN INFRASTRUCTURE - STANDARD DRAWINGS.

GENERAL NOTES:
ALL PAVEMENT MARKINGS AND SIGN POSTING ARE TO BE IN ACCORDANCE WITH AUSTRALIAN STANDARD AS1742 EXCEPT WHERE MODIFIED BY ACT DEPARTMENT OF URBAN SERVICES 'DESIGN STANDARDS FOR URBAN INFRASTRUCTURE - STANDARD DRAWINGS'.

ALL SIGNAGE INSTALLED ON ELP'S ARE TO BE POSITIONED TO AVOID COVERING THE ELP ASSET NUMBER.

ALL SIGN BLADES ARE TO BE ERECTED AT A HEIGHT TO UNDERSIDE OF BLADE THAT CONFORMS WITH AS 1742.2 (2.0m MIN. GENERALLY, 2.5m MIN. IF OVERHANGING FOOTPATH OR IN PEDESTRIAN AREAS). EXISTING POSTS MAY BE USED IF PRACTICABLE OR SHALL BE EXTENDED OR REPLACED IF NOT.

ALL LINES TO BE ERADICATED SHALL BE REMOVED BY GRIT, SHOT OR WATER BLASTING OR OTHER APPROVED METHOD. BLACKING OUT OF LINES WITH DEGADUR OR OTHER COATINGS IS NOT PERMISSIBLE. THE CONTRACTOR SHALL REMOVE/PREPARE INCOMPATIBLE OR LOOSE AND FLAKING PAVEMENT MARKING MATERIALS PRIOR TO APPLICATION OF NEW PAVEMENT MARKINGS.

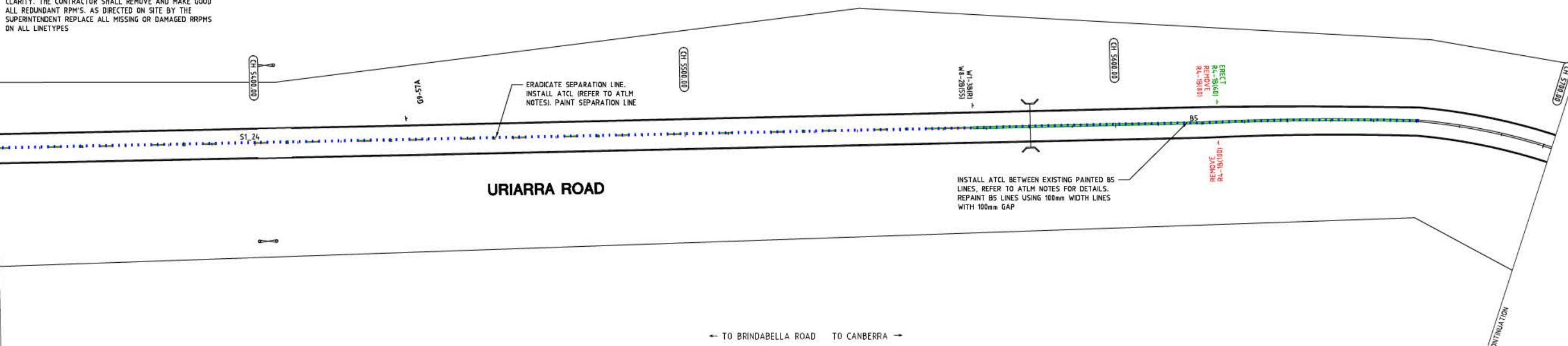
EXISTING RPM'S TO BE REMOVED ARE NOT SHOWN FOR CLARITY. THE CONTRACTOR SHALL REMOVE AND MAKE GOOD ALL REDUNDANT RPM'S. AS DIRECTED ON SITE BY THE SUPERINTENDENT REPLACE ALL MISSING OR DAMAGED RPPMS ON ALL LINETYPES

WORK AS EXECUTED	DESIGN AGENT	OFFICE OF A.C.T.
DRAWING AMENDED IN ACCORDANCE WITH ADVICE FROM:	RECOMMENDED FOR AUTHORIZATION:	AUTHORISED PURSUANT TO PART V of Road Transport Safety and Traffic Management ACT 1999
DATE:	R.D. GOSSIP P/L	AUTHORISING SIGNATURE:
CONSULTANT:	DRAWING NAME:	DATE:
NAME:	DELIVERING ANRAM	DOCUMENT NUMBER:
SIGNATURE:	URIARRA RD	
DATE:	SCALE:	
	1:500	



REFER DRG RD 2010 SHEET RTC1117 FOR CONTINUATION

REFER DRG RD 2010 SHEET RTC1117 FOR CONTINUATION



LEGEND

	ERADICATE LINEMARKING
	EXISTING LINEMARKING
	APPLY NEW LINEMARKING
	INSTALL AUDIO TACTILE LINE MARKING (REFER TO ATLM NOTES)

GUIDEPOST NOTES

AS DIRECTED BY THE SUPERINTENDENT ON SITE, INSTALL NEW APPROVED FLEXIBLE BASED GUIDEPOSTS TO REPLACE ALL MISSING OR DAMAGED GUIDEPOSTS AND AT ALL CULVERTS WITHIN THE PROJECT. ENSURE 2 GUIDEPOSTS AT EVERY HEADWALL (INCLUDING HEADWALLS BEHIND GUARDRAILS)

AUDIO TACTILE LINE MARKING (ATLM) NOTES

ALL AUDIO TACTILE LINE MARKING SHALL BE IN ACCORDANCE WITH TRANSPORT FOR NSW TECHNICAL DIRECTION TTD 2020/04

ATCL - AUDIO TACTILE CENTRE LINES
INSTALL BLACK AUDIO TACTILE CENTRE LINES

SIGN SCHEDULE				AMENDMENTS			Scale		Design Agent		Client		Project		Drawing Title	
DESCRIPTION				AMENDMENT			0m 10m 20m 30m 40m		R.D. Gossip Pty Ltd Consulting Engineers Unit 120, 12 Provan Street Canberra ACT 2612 Ph: 02 4520 4310		Project Officer: Kencho Choden Project Number: 30490		DELIVERING ANRAM		URIARRA ROAD - SITE 11 TRAFFIC CONTROL DEVICE PLAN - SHEET 16 OF 51	
SIGN TO BE ERECTED				APPROVAL			SCALE: A1 1:500, A3 1:1000		Designed by		ACT Government		Date		Drg. No.	
RA-1 SPEED RESTRICTION (60)				DATE					Drawn by		23/09/21		RG 20110		Sheet	
SIGN TO BE REMOVED				DRAWING STAGE - LATEST DATE INDICATES DRAWING STATUS					Checked by				0		Revision	
RA-1 SPEED RESTRICTION (100)				Conceptual Sketch: 02/03/21					Approved by							
RA-1 SPEED RESTRICTION (80)				Final Sketch Plan: --/--/--												
				Final Design: 23/09/21												
				For tendering purposes only: --/--/--												
				Issued for construction: --/--/--												
				W.A.E.: --/--/--												

WORK AS EXECUTED	DESIGN AGENT	OFFICE OF A.C.T.
DRAWING AMENDED IN ACCORDANCE WITH ADVICE FROM	RECOMMENDED FOR AUTHORITY	AUTHORISED PURSUANT TO PART V of Road Transport (Safety and Traffic Management) ACT 1999
DATE:	R.D. GOSSIP P/L	AUTHORISING SIGNATURE
CONSULTANT	DRAWING NAME	DATE
NAME	DELIVERING ANRAM	DOCUMENT NUMBER
SIGNATURE	URIARRA RD	
DATE:	SCALE	
	1:500	

NOTES

THE FOLLOWING SPECIFICATIONS / STD. DRG'S ARE TO BE USED FOR THIS CONTRACT:

SPECIFICATION:
CURRENT EDITION OF ACT GOVERNMENT STANDARD SPECIFICATION FOR URBAN INFRASTRUCTURE WORKS.

ACT GOVERNMENT STD. DRGS:
CURRENT EDITION OF DESIGN STANDARDS FOR URBAN INFRASTRUCTURE - STANDARD DRAWINGS.

GENERAL NOTES:
ALL PAVEMENT MARKINGS AND SIGN POSTING ARE TO BE IN ACCORDANCE WITH AUSTRALIAN STANDARD AS1742 EXCEPT WHERE MODIFIED BY ACT DEPARTMENT OF URBAN SERVICES 'DESIGN STANDARDS FOR URBAN INFRASTRUCTURE - STANDARD DRAWINGS'.

ALL SIGNAGE INSTALLED ON ELP'S ARE TO BE POSITIONED TO AVOID COVERING THE ELP ASSET NUMBER.

ALL SIGN BLADES ARE TO BE ERECTED AT A HEIGHT TO UNDERSIDE OF BLADE THAT CONFORMS WITH AS 1742.2 (2.0m MIN. GENERALLY, 2.5m MIN. IF OVERHANGING FOOTPATH OR IN PEDESTRIAN AREAS). EXISTING POSTS MAY BE USED IF PRACTICABLE OR SHALL BE EXTENDED OR REPLACED IF NOT.

ALL LINES TO BE ERADICATED SHALL BE REMOVED BY GRIT, SHOT OR WATER BLASTING OR OTHER APPROVED METHOD. BLACKING OUT OF LINES WITH DEGADUR OR OTHER COATINGS IS NOT PERMISSIBLE. THE CONTRACTOR SHALL REMOVE/PREPARE INCOMPATIBLE OR LOOSE AND FLAKING PAVEMENT MARKING MATERIALS PRIOR TO APPLICATION OF NEW PAVEMENT MARKINGS.

EXISTING RPM'S TO BE REMOVED ARE NOT SHOWN FOR CLARITY. THE CONTRACTOR SHALL REMOVE AND MAKE GOOD ALL REDUNDANT RPM'S. AS DIRECTED ON SITE BY THE SUPERINTENDENT REPLACE ALL MISSING OR DAMAGED RRPM'S ON ALL LINETYPES.



REFER DRG RG 2010 SHEET RTC1118 FOR CONTINUATION

REFER DRG RG 2010 SHEET RTC1118 FOR CONTINUATION
W1-4B(R)
W8-2B(4S)

URIARRA ROAD

← TO BRINDABELLA ROAD TO CANBERRA →

GUIDEPOST NOTES

AS DIRECTED BY THE SUPERINTENDENT ON SITE, INSTALL NEW APPROVED FLEXIBLE BASED GUIDEPOSTS TO REPLACE ALL MISSING OR DAMAGED GUIDEPOSTS AND AT ALL CULVERTS WITHIN THE PROJECT. ENSURE 2 GUIDEPOSTS AT EVERY HEADWALL (INCLUDING HEADWALLS BEHIND GUARDRAILS)

AUDIO TACTILE LINE MARKING (ATLM) NOTES

ALL AUDIO TACTILE LINE MARKING SHALL BE IN ACCORDANCE WITH TRANSPORT FOR NSW TECHNICAL DIRECTION TTD 2020/04

ATCL - AUDIO TACTILE CENTRE LINES
INSTALL BLACK AUDIO TACTILE CENTRE LINES

LEGEND

- ERADICATE LINEMARKING
- EXISTING LINEMARKING
- APPLY NEW LINEMARKING
- INSTALL AUDIO TACTILE LINE MARKING (REFER TO ATLM NOTES)

SIGN SCHEDULE			
DESCRIPTION	HAND	SIZE	NO. OF.
SIGNS TO BE ERECTED			
-	-	-	-
SIGNS TO BE REMOVED			
-	-	-	-

AMENDMENTS		
AMENDMENT	APPROVAL	DATE

Scale

SCALE: A1 1:500, A3 1:1000

Design Agent

R.D. Gossip Pty Ltd
Consulting Engineers
Unit 120, 12 Provan Street
Canberra ACT 2612
Ph: 02 4251 4312

Client

ACT Government

Project

DELIVERING ANRAM

Date: 23/09/21

Drawing Title

URIARRA ROAD - SITE 11
TRAFFIC CONTROL DEVICE PLAN
- SHEET 17 OF 51

Dr. No. RG 20110
Sheet RTC1117
Revision 0

NOTES

THE FOLLOWING SPECIFICATIONS / STD. DRG'S ARE TO BE USED FOR THIS CONTRACT:

SPECIFICATION:
CURRENT EDITION OF ACT GOVERNMENT STANDARD SPECIFICATION FOR URBAN INFRASTRUCTURE WORKS.

ACT GOVERNMENT STD. DRGS:
CURRENT EDITION OF DESIGN STANDARDS FOR URBAN INFRASTRUCTURE - STANDARD DRAWINGS.

GENERAL NOTES:
ALL PAVEMENT MARKINGS AND SIGN POSTING ARE TO BE IN ACCORDANCE WITH AUSTRALIAN STANDARD AS1742 EXCEPT WHERE MODIFIED BY ACT DEPARTMENT OF URBAN SERVICES DESIGN STANDARDS FOR URBAN INFRASTRUCTURE - STANDARD DRAWINGS.

ALL SIGNAGE INSTALLED ON ELP'S ARE TO BE POSITIONED TO AVOID COVERING THE ELP ASSET NUMBER.

ALL SIGN BLADES ARE TO BE ERECTED AT A HEIGHT TO UNDERSIDE OF BLADE THAT CONFORMS WITH AS 1742.2 (2.0m MIN. GENERALLY, 2.5m MIN. IF OVERHANGING FOOTPATH OR IN PEDESTRIAN AREAS). EXISTING POSTS MAY BE USED IF PRACTICABLE OR SHALL BE EXTENDED OR REPLACED IF NOT.

ALL LINES TO BE ERADICATED SHALL BE REMOVED BY GRIT, SHOT OR WATER BLASTING OR OTHER APPROVED METHOD. BLACKING OUT OF LINES WITH DEGAUR OR OTHER COATINGS IS NOT PERMISSABLE. THE CONTRACTOR SHALL REMOVE/PREPARE INCOMPATIBLE OR LOOSE AND FLAKING PAVEMENT MARKING MATERIALS PRIOR TO APPLICATION OF NEW PAVEMENT MARKINGS.

EXISTING RPM'S TO BE REMOVED ARE NOT SHOWN FOR CLARITY. THE CONTRACTOR SHALL REMOVE AND MAKE GOOD ALL REDUNDANT RPM'S. AS DIRECTED ON SITE BY THE SUPERINTENDENT REPLACE ALL MISSING OR DAMAGED RRPMS ON ALL LINETYPES

WORK AS EXECUTED	DESIGN AGENT	OFFICE OF A.C.T.
DRAWING AMENDED IN ACCORDANCE WITH ADVICE FROM	RECOMMENDED FOR AUTHORIZATION	AUTHORIZED PURSUANT TO PART V of Road Transport (Safety and Traffic Management) ACT 1999
DATE:	R.D. GOSSIP P/L	AUTHORISING SIGNATURE
CONSULTANT	DRAWING NAME	DATE
NAME	DELIVERING ANRAM	DOCUMENT NUMBER
SIGNATURE	URIARRA RD	
DATE:	SCALE	
	1:500	

LEGEND

- ERADICATE LINEMARKING
- EXISTING LINEMARKING
- APPLY NEW LINEMARKING
- INSTALL AUDIO TACTILE LINE MARKING (REFER TO ATLM NOTES)

GUIDEPOST NOTES

AS DIRECTED BY THE SUPERINTENDENT ON SITE, INSTALL NEW APPROVED FLEXIBLE BASED GUIDEPOSTS TO REPLACE ALL MISSING OR DAMAGED GUIDEPOSTS AND AT ALL CULVERTS WITHIN THE PROJECT. ENSURE 2 GUIDEPOSTS AT EVERY HEADWALL (INCLUDING HEADWALLS BEHIND GUARDRAILS)

AUDIO TACTILE LINE MARKING (ATLM) NOTES

ALL AUDIO TACTILE LINE MARKING SHALL BE IN ACCORDANCE WITH TRANSPORT FOR NSW TECHNICAL DIRECTION TTD 2020/04
ATCL - AUDIO TACTILE CENTRE LINES
INSTALL BLACK AUDIO TACTILE CENTRE LINES

SIGN SCHEDULE			
DESCRIPTION	HAND	SIZE	NO. OF.
SIGNS TO BE ERECTED			
SIGNS TO BE REMOVED			

AMENDMENTS		
AMENDMENT	APPROVAL	DATE

Scale

SCALE: A1 1:500, A3 1:1000

Design Agent

R.D. Gossip Pty Ltd
Consulting Engineers
Unit 120, 12 Provan Street
Canberra ACT 2612
Ph: 02 4251 4312

Client

Project Officer: Kencho Choden
Project Number: 30490

ACT Government

Project	Drawing Title
DELIVERING ANRAM	URIARRA ROAD - SITE 11 TRAFFIC CONTROL DEVICE PLAN - SHEET 19 OF 51
Date	Drg. No. Sheet Revision
23/09/21	RG 20110 RTC1119 0

WORK AS EXECUTED	DESIGN AGENT	OFFICE OF A.C.T.
DRAWING AMENDED IN ACCORDANCE WITH ADVICE FROM	RECOMMENDED FOR AUTHORISATION	AUTHORISED PURSUANT TO PART V of Road Transport (Safety and Traffic Management) ACT 1999
DATE:	R.D. GOSSIP P/L	
CONSULTANT	DRAWING NAME	AUTHORISING SIGNATURE
NAME	DELIVERING ANRAM	DATE:
SIGNATURE	URIARRA RD	
DATE:	SCALE:	DOCUMENT NUMBER
	1:500	

NOTES

THE FOLLOWING SPECIFICATIONS / STD. DRG'S ARE TO BE USED FOR THIS CONTRACT.

SPECIFICATION:
CURRENT EDITION OF ACT GOVERNMENT STANDARD SPECIFICATION FOR URBAN INFRASTRUCTURE WORKS.

ACT GOVERNMENT STD. DRGS:
CURRENT EDITION OF DESIGN STANDARDS FOR URBAN INFRASTRUCTURE - STANDARD DRAWINGS.

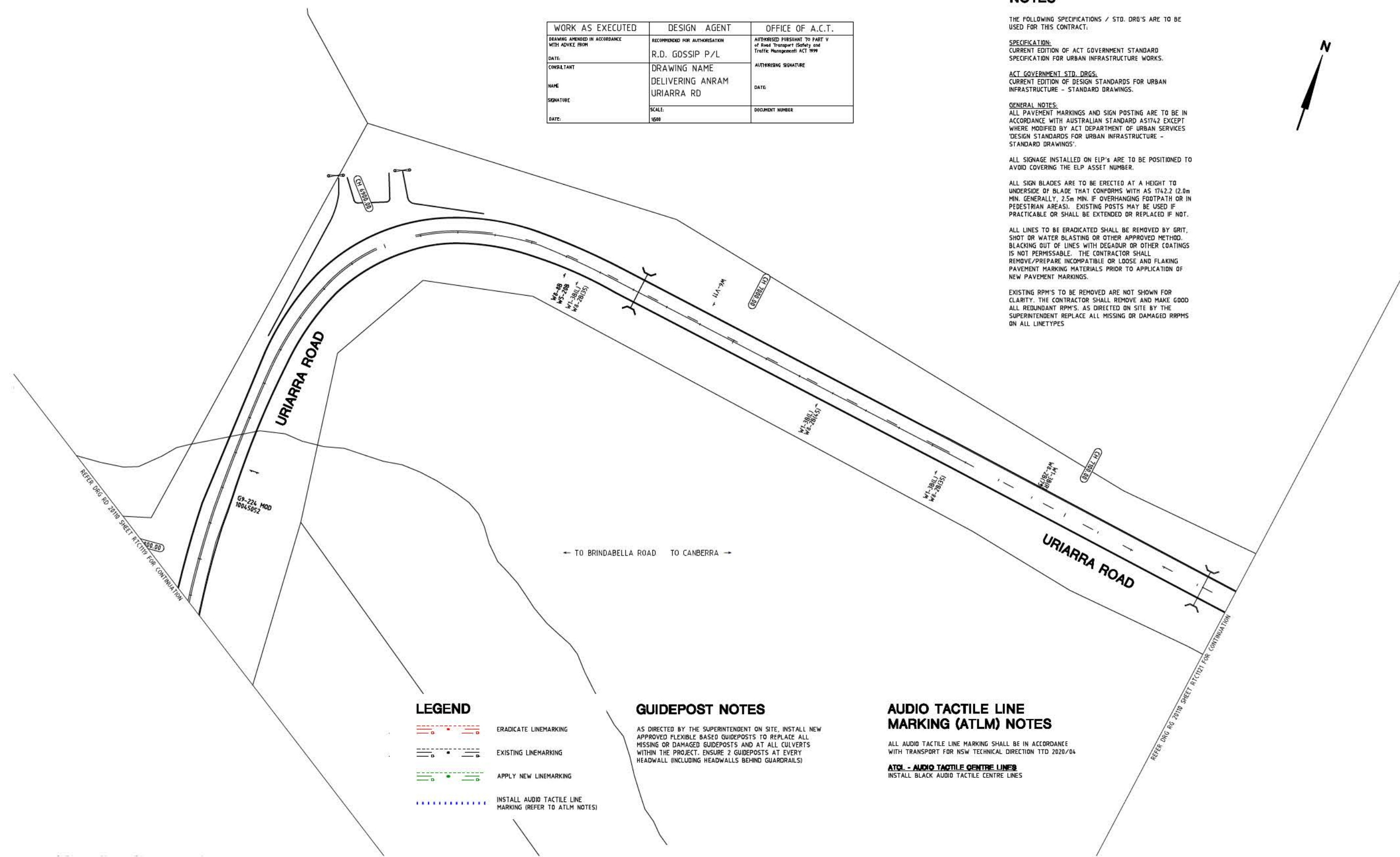
GENERAL NOTES:
ALL PAVEMENT MARKINGS AND SIGN POSTING ARE TO BE IN ACCORDANCE WITH AUSTRALIAN STANDARD AS1742 EXCEPT WHERE MODIFIED BY ACT DEPARTMENT OF URBAN SERVICES 'DESIGN STANDARDS FOR URBAN INFRASTRUCTURE - STANDARD DRAWINGS'.

ALL SIGNAGE INSTALLED ON ELP'S ARE TO BE POSITIONED TO AVOID COVERING THE ELP ASSET NUMBER.

ALL SIGN BLADES ARE TO BE ERRECTED AT A HEIGHT TO UNDERSIDE OF BLADE THAT CONFORMS WITH AS 1742.2 (2.0m MIN. GENERALLY, 2.5m MIN. IF OVERHANGING FOOTPATH OR IN PEDESTRIAN AREAS). EXISTING POSTS MAY BE USED IF PRACTICABLE OR SHALL BE EXTENDED OR REPLACED IF NOT.

ALL LINES TO BE ERADICATED SHALL BE REMOVED BY GRIT, SHOT OR WATER BLASTING OR OTHER APPROVED METHOD. BLACKING OUT OF LINES WITH DEGADUR OR OTHER COATINGS IS NOT PERMISSABLE. THE CONTRACTOR SHALL REMOVE/PREPARE INCOMPATIBLE OR LOOSE AND FLAKING PAVEMENT MARKING MATERIALS PRIOR TO APPLICATION OF NEW PAVEMENT MARKINGS.

EXISTING RPM'S TO BE REMOVED ARE NOT SHOWN FOR CLARITY. THE CONTRACTOR SHALL REMOVE AND MAKE GOOD ALL REDUNDANT RPM'S. AS DIRECTED ON SITE BY THE SUPERINTENDENT REPLACE ALL MISSING OR DAMAGED RRPM'S ON ALL LINETYPES



LEGEND

- ERADICATE LINEMARKING
- EXISTING LINEMARKING
- APPLY NEW LINEMARKING
- INSTALL AUDIO TACTILE LINE MARKING (REFER TO ATLM NOTES)

GUIDEPOST NOTES

AS DIRECTED BY THE SUPERINTENDENT ON SITE, INSTALL NEW APPROVED FLEXIBLE BASED GUIDEPOSTS TO REPLACE ALL MISSING OR DAMAGED GUIDEPOSTS AND AT ALL CULVERTS WITHIN THE PROJECT. ENSURE 2 GUIDEPOSTS AT EVERY HEADWALL (INCLUDING HEADWALLS BEHIND GUARDRAILS)

AUDIO TACTILE LINE MARKING (ATLM) NOTES

ALL AUDIO TACTILE LINE MARKING SHALL BE IN ACCORDANCE WITH TRANSPORT FOR NSW TECHNICAL DIRECTION TTD 2020/04

ATCL - AUDIO TACTILE CENTRE LINES
INSTALL BLACK AUDIO TACTILE CENTRE LINES

SIGN SCHEDULE				AMENDMENTS			Scale	Design Agent	Client	Project	Drawing Title
DESCRIPTION	HAND	SIZE	NO. OF.	AMENDMENT	APPROVAL	DATE	0m 10m 20m 30m 40m			DELIVERING ANRAM Date: 23/09/21	URIARRA ROAD - SITE 11 TRAFFIC CONTROL DEVICE PLAN - SHEET 20 OF 51 Drg. No. RG 20110 Sheet RTC1120 Revision 0
SIGNS TO BE ERRECTED							SCALE: A1 1:500, A3 1:1000				
SIGNS TO BE REMOVED								R.D. Gossip Pty Ltd Consulting Engineers Unit 120, 12 Provan Street Canberra ACT 2612 Ph: 02 4251 4310	ACT Government		
DRAWING STAGE - LATEST DATE INDICATES DRAWING STATUS											
Conceptual Sketch: 02/03/21				Final Sketch Plan: --/--/--			Final Design: 23/09/21				
For tendering purposes only: --/--/--				Issued for construction: --/--/--			W.A.E.: --/--/--				

NOTES

THE FOLLOWING SPECIFICATIONS / STD. DRG'S ARE TO BE USED FOR THIS CONTRACT:

SPECIFICATION:
CURRENT EDITION OF ACT GOVERNMENT STANDARD SPECIFICATION FOR URBAN INFRASTRUCTURE WORKS.

ACT GOVERNMENT STD. DRGS:
CURRENT EDITION OF DESIGN STANDARDS FOR URBAN INFRASTRUCTURE - STANDARD DRAWINGS.

GENERAL NOTES:
ALL PAVEMENT MARKINGS AND SIGN POSTING ARE TO BE IN ACCORDANCE WITH AUSTRALIAN STANDARD AS1742 EXCEPT WHERE MODIFIED BY ACT DEPARTMENT OF URBAN SERVICES 'DESIGN STANDARDS FOR URBAN INFRASTRUCTURE - STANDARD DRAWINGS'.

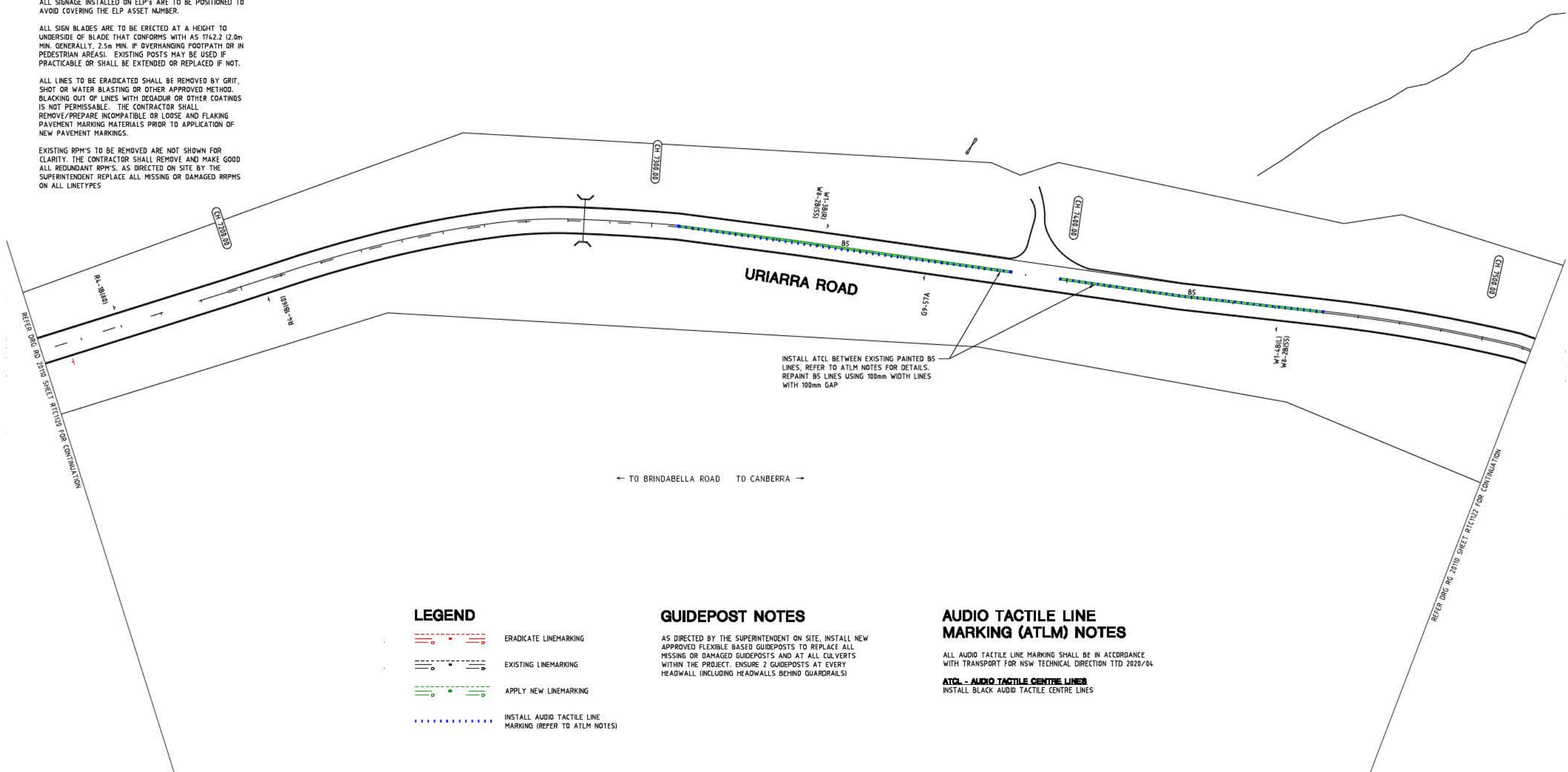
ALL SIGNAGE INSTALLED ON ELP'S ARE TO BE POSITIONED TO AVOID COVERING THE ELP ASSET NUMBER.

ALL SIGN BLADES ARE TO BE ERECTED AT A HEIGHT TO UNDERSIDE OF BLADE THAT CONFORMS WITH AS 1742.2 (2.0m MIN. GENERALLY, 2.5m MIN. IF OVERHANGING FOOTPATH OR IN PEDESTRIAN AREAS). EXISTING POSTS MAY BE USED IF PRACTICABLE OR SHALL BE EXTENDED OR REPLACED IF NOT.

ALL LINES TO BE ERADICATED SHALL BE REMOVED BY GRIT, SHOT OR WATER BLASTING OR OTHER APPROVED METHOD. BLACKING OUT OF LINES WITH DEGAUR OR OTHER COATINGS IS NOT PERMISSIBLE. THE CONTRACTOR SHALL REMOVE/PREPARE INCOMPATIBLE OR LOOSE AND FLAKING PAVEMENT MARKING MATERIALS PRIOR TO APPLICATION OF NEW PAVEMENT MARKINGS.

EXISTING RPM'S TO BE REMOVED ARE NOT SHOWN FOR CLARITY. THE CONTRACTOR SHALL REMOVE AND MAKE GOOD ALL REDUNDANT RPM'S. AS DIRECTED ON SITE BY THE SUPERINTENDENT REPLACE ALL MISSING OR DAMAGED RRPMS ON ALL LINTYPES

WORK AS EXECUTED	DESIGN AGENT	OFFICE OF A.C.T.
DRAWING AMENDED IN ACCORDANCE WITH ADVICE FROM:	RECOMMENDED FOR AUTHORIZATION	AUTHORIZED PURSUANT TO PART V of Road Transport (Safety and Traffic Management) ACT 1999
DATE:	R.D. GOSSIP P/L	AUTHORIZING SIGNATURE
CONSULTANT	DRAWING NAME	DATE:
NAME	DELIVERING ANRAM	DOCUMENT NUMBER
SIGNATURE	URIARRA RD	
DATE:	SCALE:	
	1:500	



LEGEND

	ERADICATE LINEMARKING
	EXISTING LINEMARKING
	APPLY NEW LINEMARKING
	INSTALL AUDIO TACTILE LINE MARKING (REFER TO ATLM NOTES)

GUIDEPOST NOTES

AS DIRECTED BY THE SUPERINTENDENT ON SITE, INSTALL NEW APPROVED FLEXIBLE BASED GUIDEPOSTS TO REPLACE ALL MISSING OR DAMAGED GUIDEPOSTS AND AT ALL CULVERTS WITHIN THE PROJECT. ENSURE 2 GUIDEPOSTS AT EVERY HEADWALL (INCLUDING HEADWALLS BEHIND GUARDRAILS)

AUDIO TACTILE LINE MARKING (ATLM) NOTES

ALL AUDIO TACTILE LINE MARKING SHALL BE IN ACCORDANCE WITH TRANSPORT FOR NSW TECHNICAL DIRECTION TTD 2020/04

ATCL - AUDIO TACTILE CENTRE LINES
INSTALL BLACK AUDIO TACTILE CENTRE LINES

SIGN SCHEDULE			AMENDMENTS			Scale 0m 10m 20m 30m 40m SCALE: A1 1:500, A3 1:1000	 Design Agent R.D. Gossip Pty Ltd Consulting Engineers Unit 120, 12 Princes Street Canberra ACT 2612 Ph: 02 4520 4310	Client Project Officer: Kancho Choden Project Number: 30490 	Project DELIVERING ANRAM	Drawing Title		
DESCRIPTION	HAND	SIZE	NO. OF.	AMENDMENT	APPROVAL					DATE	URIARRA ROAD - SITE 11 TRAFFIC CONTROL DEVICE PLAN - SHEET 21 OF 51	
SIGN SCHEDULE			DRAWING STAGE - LATEST DATE INDICATES DRAWING STATUS			Date			Drg. No. Sheet Revision			
SIGN SCHEDULE			Conceptual Sketch: 02/03/21 Final Sketch Plan: --/--/-- For tendering purposes only: --/--/--			23/09/21			RG 20110 RTC1121 0			

NOTES

THE FOLLOWING SPECIFICATIONS / STD. DRG'S ARE TO BE USED FOR THIS CONTRACT:

SPECIFICATION:
CURRENT EDITION OF ACT GOVERNMENT STANDARD SPECIFICATION FOR URBAN INFRASTRUCTURE WORKS.

ACT GOVERNMENT STD. DRGS:
CURRENT EDITION OF DESIGN STANDARDS FOR URBAN INFRASTRUCTURE - STANDARD DRAWINGS.

GENERAL NOTES:
ALL PAVEMENT MARKINGS AND SIGN POSTING ARE TO BE IN ACCORDANCE WITH AUSTRALIAN STANDARD AS1742 EXCEPT WHERE MODIFIED BY ACT DEPARTMENT OF URBAN SERVICES 'DESIGN STANDARDS FOR URBAN INFRASTRUCTURE - STANDARD DRAWINGS'.

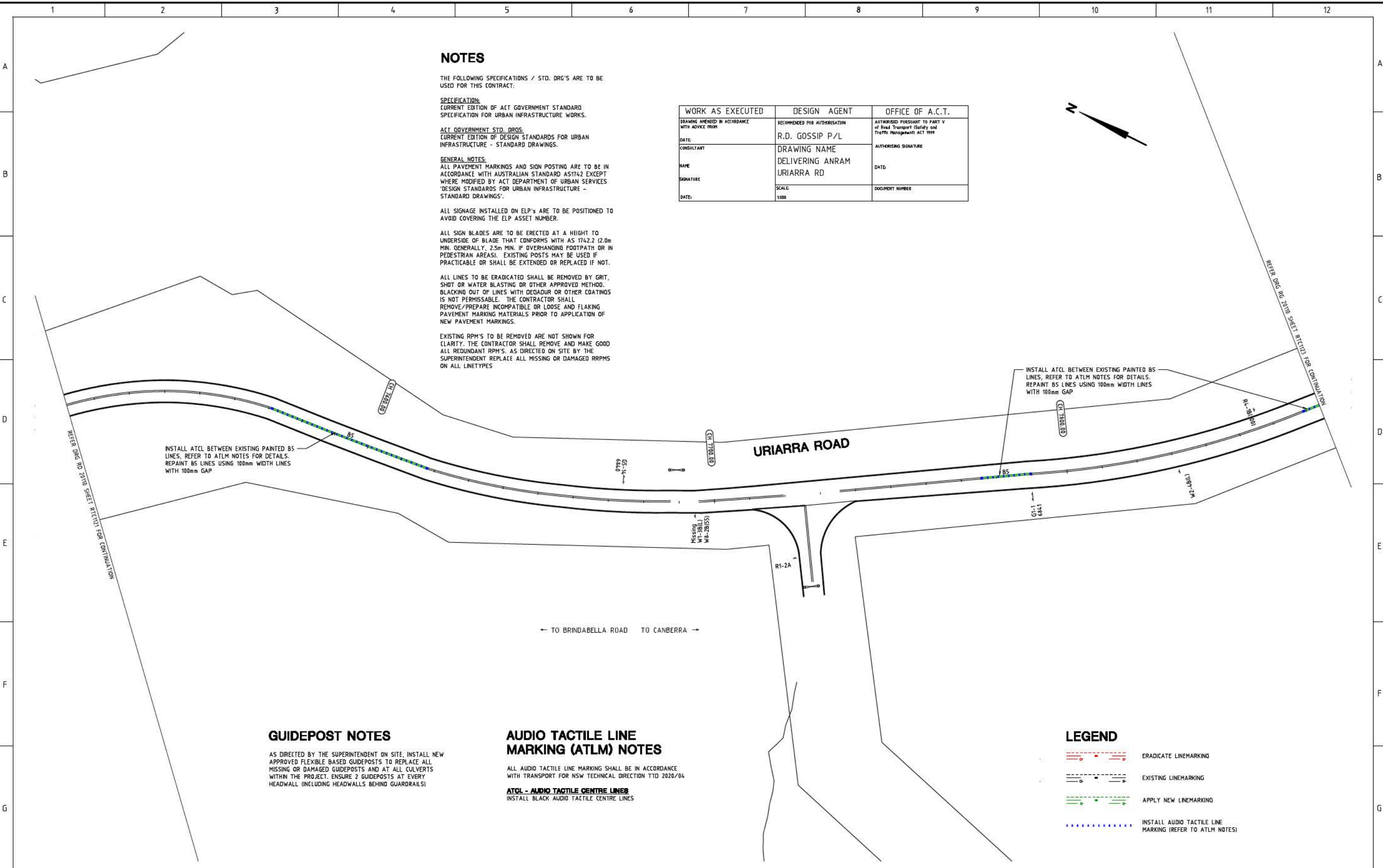
ALL SIGNAGE INSTALLED ON ELP'S ARE TO BE POSITIONED TO AVOID COVERING THE ELP ASSET NUMBER.

ALL SIGN BLADES ARE TO BE ERECTED AT A HEIGHT TO UNDERSIDE OF BLADE THAT CONFORMS WITH AS 1742.2 (2.0m MIN. GENERALLY, 2.5m MIN. IF OVERHANGING FOOTPATH OR IN PEDESTRIAN AREAS). EXISTING POSTS MAY BE USED IF PRACTICABLE OR SHALL BE EXTENDED OR REPLACED IF NOT.

ALL LINES TO BE ERADICATED SHALL BE REMOVED BY GRIT, SHOT OR WATER BLASTING OR OTHER APPROVED METHOD. BLACKING OUT OF LINES WITH DEGADUR OR OTHER COATINGS IS NOT PERMISSIBLE. THE CONTRACTOR SHALL REMOVE/PREPARE INCOMPATIBLE OR LOOSE AND FLAKING PAVEMENT MARKING MATERIALS PRIOR TO APPLICATION OF NEW PAVEMENT MARKINGS.

EXISTING RPM'S TO BE REMOVED ARE NOT SHOWN FOR CLARITY. THE CONTRACTOR SHALL REMOVE AND MAKE GOOD ALL REDUNDANT RPM'S. AS DIRECTED ON SITE BY THE SUPERINTENDENT REPLACE ALL MISSING OR DAMAGED RRPM'S ON ALL LINETYPES

WORK AS EXECUTED	DESIGN AGENT	OFFICE OF A.C.T.
DRAWING AMENDED IN ACCORDANCE WITH ADVICE FROM:	RECOMMENDED FOR AUTHORIZATION:	AUTHORISED PURSUANT TO PART V of Road Transport Safety and Traffic Management ACT 1999
DATE:	R.D. GOSSIP P/L	AUTHORISING SIGNATURE:
CONSULTANT:	DRAWING NAME:	DATE:
NAME:	DELIVERING ANRAM	DOCUMENT NUMBER:
SIGNATURE:	SCALE:	
DATE:	1:500	



GUIDEPOST NOTES

AS DIRECTED BY THE SUPERINTENDENT ON SITE, INSTALL NEW APPROVED FLEXIBLE BASED GUIDEPOSTS TO REPLACE ALL MISSING OR DAMAGED GUIDEPOSTS AND AT ALL CULVERTS WITHIN THE PROJECT. ENSURE 2 GUIDEPOSTS AT EVERY HEADWALL (INCLUDING HEADWALLS BEHIND GUARDRAILS)

AUDIO TACTILE LINE MARKING (ATLM) NOTES

ALL AUDIO TACTILE LINE MARKING SHALL BE IN ACCORDANCE WITH TRANSPORT FOR NSW TECHNICAL DIRECTION TTD 2020/04

ATCL - AUDIO TACTILE CENTRE LINES

INSTALL BLACK AUDIO TACTILE CENTRE LINES

LEGEND

- ERADICATE LINEMARKING
- EXISTING LINEMARKING
- APPLY NEW LINEMARKING
- INSTALL AUDIO TACTILE LINE MARKING (REFER TO ATLM NOTES)

SIGN SCHEDULE			
DESCRIPTION	HAND	SIZE	NO. OF.
SIGNS TO BE ERECTED			
-	-	-	-
SIGNS TO BE REMOVED			
-	-	-	-

AMENDMENTS		
AMENDMENT	APPROVAL	DATE

Scale

SCALE: A1 1:500, A3 1:1000

Design Agent

R.D. Gossip Pty Ltd
Consulting Engineers
Unit 120, 12 Prawn Street
Canberra ACT 2612
Ph: 62 4521 4310

Client

Project Officer: Kancho Choden
Project Number: 30490

ACT Government

Project

DELIVERING ANRAM

Drawing Title

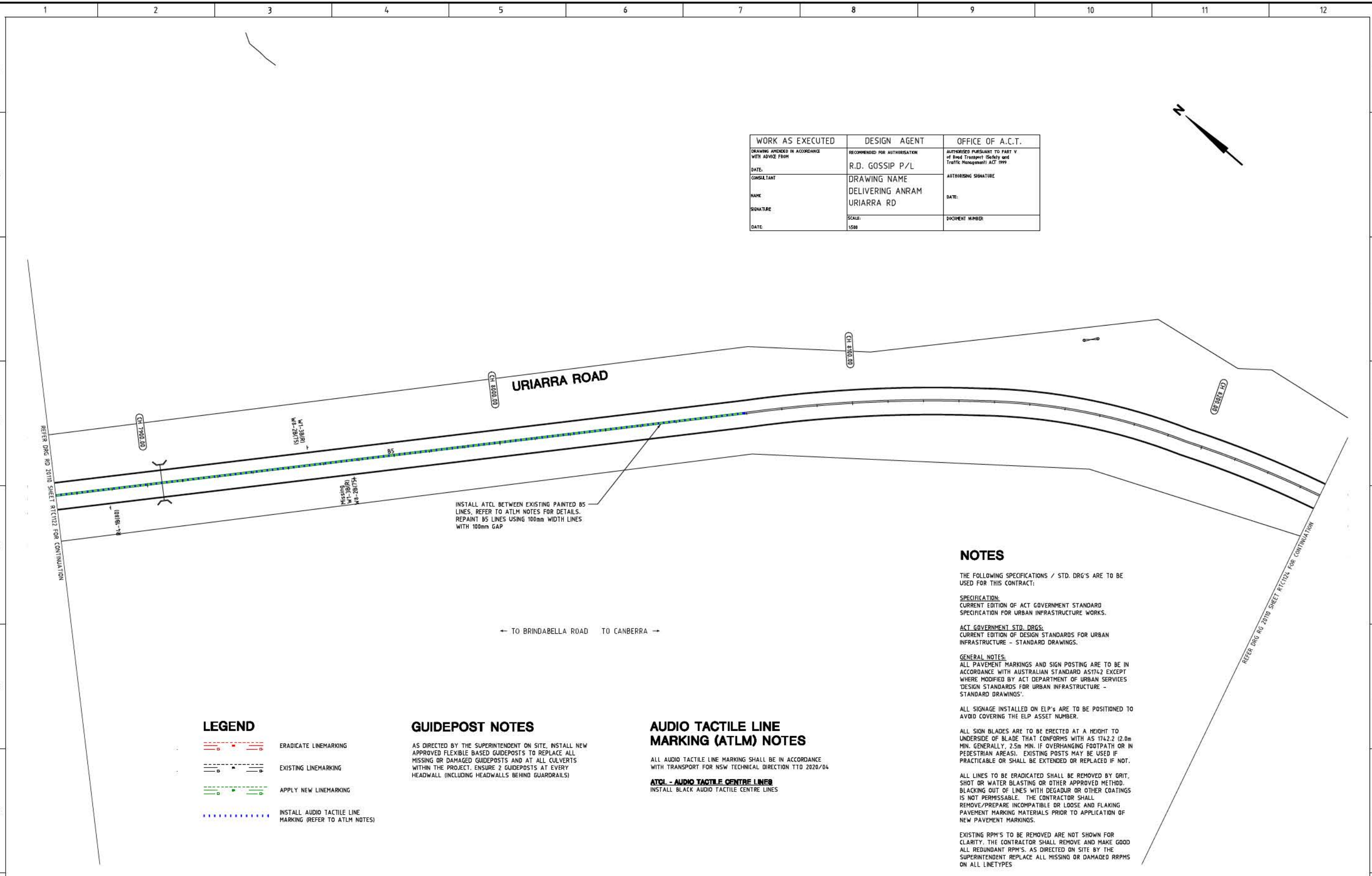
URIARRA ROAD - SITE 11
TRAFFIC CONTROL DEVICE PLAN
- SHEET 22 OF 51

Date: 23/09/21

Drg. No: RG 20110

Sheet: RTC1122

Revision: 0



WORK AS EXECUTED	DESIGN AGENT	OFFICE OF A.C.T.
DRAWING APPROVED IN ACCORDANCE WITH ADVICE FROM:	RECOMMENDED FOR AUTHORISATION	AUTHORISED PURSUANT TO PART V of Road Transport Safety and Traffic Management ACT 1999
DATE:	R.D. GOSSIP P/L	AUTHORISING SIGNATURE
CONSULTANT	DRAWING NAME	DATE:
NAME	DELIVERING ANRAM	DOCUMENT NUMBER:
SIGNATURE	URIARRA RD	
DATE:	SCALE:	
	1:500	

INSTALL ATCL BETWEEN EXISTING PAINTED BS LINES. REFER TO ATLM NOTES FOR DETAILS. REPAINT BS LINES USING 100mm WIDTH LINES WITH 100mm GAP

NOTES

THE FOLLOWING SPECIFICATIONS / STD. DRG'S ARE TO BE USED FOR THIS CONTRACT:

SPECIFICATION:
CURRENT EDITION OF ACT GOVERNMENT STANDARD SPECIFICATION FOR URBAN INFRASTRUCTURE WORKS.

ACT GOVERNMENT STD. DRGS:
CURRENT EDITION OF DESIGN STANDARDS FOR URBAN INFRASTRUCTURE - STANDARD DRAWINGS.

GENERAL NOTES:
ALL PAVEMENT MARKINGS AND SIGN POSTING ARE TO BE IN ACCORDANCE WITH AUSTRALIAN STANDARD AS1742 EXCEPT WHERE MODIFIED BY ACT DEPARTMENT OF URBAN SERVICES 'DESIGN STANDARDS FOR URBAN INFRASTRUCTURE - STANDARD DRAWINGS'.

ALL SIGNAGE INSTALLED ON ELP'S ARE TO BE POSITIONED TO AVOID COVERING THE ELP ASSET NUMBER.

ALL SIGN BLADES ARE TO BE ERECTED AT A HEIGHT TO UNDERSIDE OF BLADE THAT CONFORMS WITH AS 1742.2 (2.0m MIN. GENERALLY, 2.5m MIN. IF OVERHANGING FOOTPATH OR IN PEDESTRIAN AREAS). EXISTING POSTS MAY BE USED IF PRACTICABLE OR SHALL BE EXTENDED OR REPLACED IF NOT.

ALL LINES TO BE ERADICATED SHALL BE REMOVED BY GRIT, SHOT OR WATER BLASTING OR OTHER APPROVED METHOD. BLACKING OUT OF LINES WITH DEGADUR OR OTHER COATINGS IS NOT PERMISSIBLE. THE CONTRACTOR SHALL REMOVE/PREPARE INCOMPATIBLE OR LOOSE AND FLAKING PAVEMENT MARKING MATERIALS PRIOR TO APPLICATION OF NEW PAVEMENT MARKINGS.

EXISTING RPM'S TO BE REMOVED ARE NOT SHOWN FOR CLARITY. THE CONTRACTOR SHALL REMOVE AND MAKE GOOD ALL REDUNDANT RPM'S. AS DIRECTED ON SITE BY THE SUPERINTENDENT REPLACE ALL MISSING OR DAMAGED RRPMS ON ALL LNETYPES

LEGEND

- ERADICATE LINEMARKING
- EXISTING LINEMARKING
- APPLY NEW LINEMARKING
- INSTALL AUDIO TACTILE LINE MARKING (REFER TO ATLM NOTES)

GUIDEPOST NOTES

AS DIRECTED BY THE SUPERINTENDENT ON SITE, INSTALL NEW APPROVED FLEXIBLE BASED GUIDEPOSTS TO REPLACE ALL MISSING OR DAMAGED GUIDEPOSTS AND AT ALL CULVERTS WITHIN THE PROJECT. ENSURE 2 GUIDEPOSTS AT EVERY HEADWALL (INCLUDING HEADWALLS BEHIND GUARDRAILS)

AUDIO TACTILE LINE MARKING (ATLM) NOTES

ALL AUDIO TACTILE LINE MARKING SHALL BE IN ACCORDANCE WITH TRANSPORT FOR NSW TECHNICAL DIRECTION TTD 2020/04

ATCL - AUDIO TACTILE CENTRE LINES
INSTALL BLACK AUDIO TACTILE CENTRE LINES

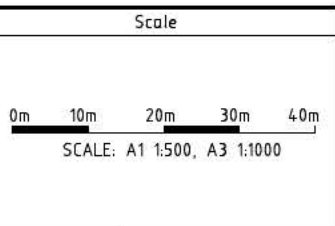
← TO BRINDABELLA ROAD TO CANBERRA →

SIGN SCHEDULE				
DESCRIPTION	HAND	SIZE	NO. OF	
SIGNS TO BE ERECTED				
-				
SIGNS TO BE REMOVED				
-				

AMENDMENTS		
AMENDMENT	APPROVAL	DATE

DRAWING STAGE - LATEST DATE INDICATES DRAWING STATUS

Conceptual Sketch: 02/03/21	Final Sketch Plan: --/--/--	Final Design: 23/09/21
For tendering purposes only: --/--/--	Issued for construction: --/--/--	W.A.E.: --/--/--



Design Agent

R.D. Gossip Pty Ltd
Consulting Engineers
Unit 120, 12 Provan Street
Canberra, ACT 2612
Ph: 02 4251 4310

Designed by
Drawn by
Checked by
Approved by

Client

Project Officer: Kencho Choden
Project Number: 30490

ACT Government

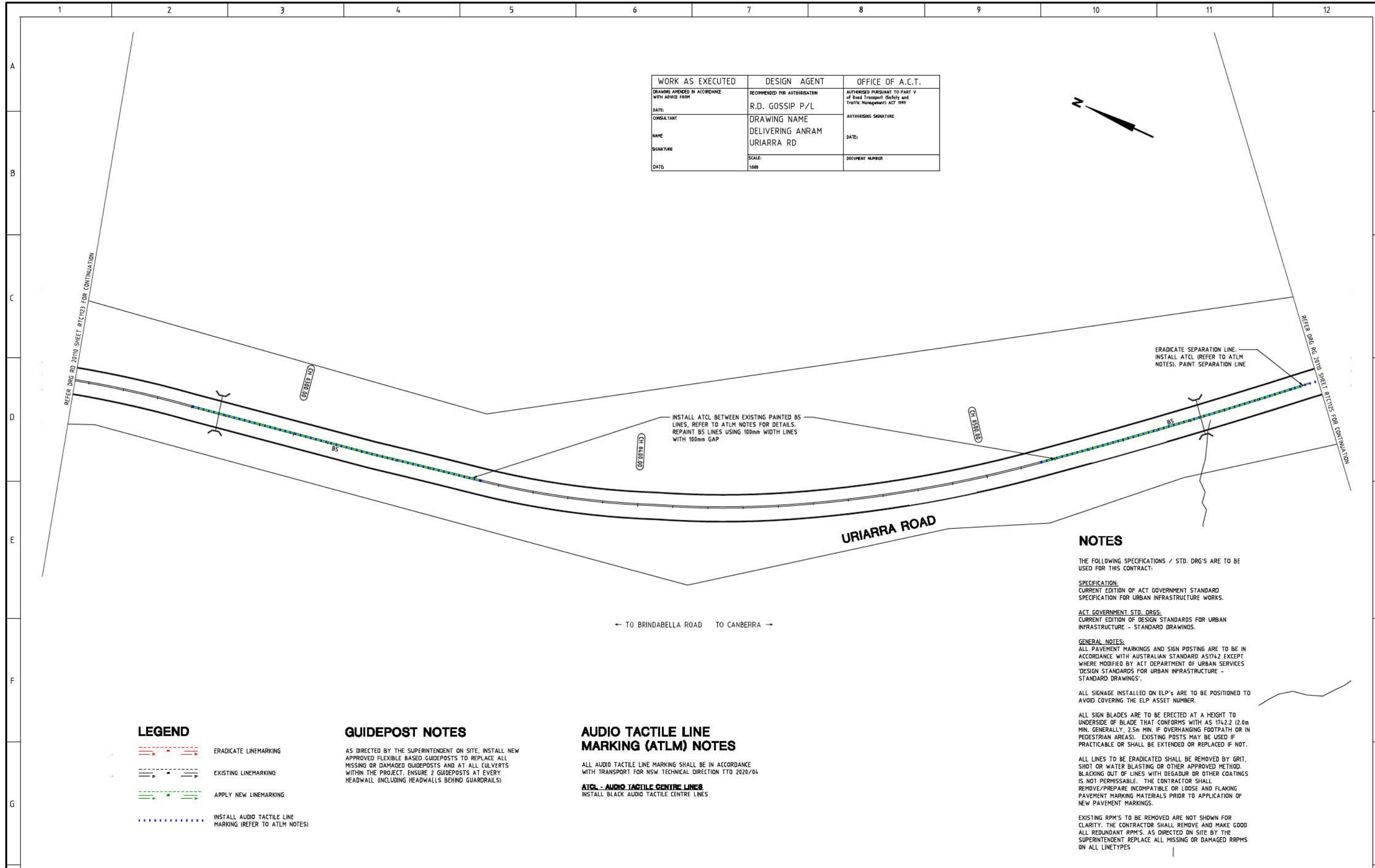
Project	Drawing Title
DELIVERING ANRAM	URIARRA ROAD - SITE 11 TRAFFIC CONTROL DEVICE PLAN - SHEET 23 OF 51
Date	Drg. No. Sheet Revision
23/09/21	RG 20110 RTC1123 0

WORK AS EXECUTED	DESIGN AGENT	OFFICE OF A.C.T.
DRAWING AMENDED IN ACCORDANCE WITH ADVICE FROM:	RECOMMENDED FOR AUTHORISATION:	AUTHORISED PURSUANT TO PART V of Road Transport (Safety and Traffic Management) ACT 1999
DATE:	R.D. GOSSIP P/L	
CONSULTANT:	DRAWING NAME:	AUTHORISING SIGNATURE:
NAME:	DELIVERING ANRAM	DATE:
SIGNATURE:	URIARRA RD	DOCUMENT NUMBER:
DATE:	SCALE:	
	1:500	



REFER DRG RD 2010 SHEET RTC1123 FOR CONTINUATION

REFER DRG RD 2010 SHEET RTC1124 FOR CONTINUATION



LEGEND

- ERADICATE LINEMARKING
- EXISTING LINEMARKING
- APPLY NEW LINEMARKING
- INSTALL AUDIO TACTILE LINE MARKING (REFER TO ATLM NOTES)

GUIDEPOST NOTES

AS DIRECTED BY THE SUPERINTENDENT ON SITE, INSTALL NEW APPROVED FLEXIBLE BASED GUIDEPOSTS TO REPLACE ALL MISSING OR DAMAGED GUIDEPOSTS AND AT ALL CULVERTS WITHIN THE PROJECT. ENSURE 2 GUIDEPOSTS AT EVERY HEADWALL (INCLUDING HEADWALLS BEHIND GUARDRAILS)

AUDIO TACTILE LINE MARKING (ATLM) NOTES

ALL AUDIO TACTILE LINE MARKING SHALL BE IN ACCORDANCE WITH TRANSPORT FOR NSW TECHNICAL DIRECTION TTD 2020/04
ATCL - AUDIO TACTILE CENTRE LINES
 INSTALL BLACK AUDIO TACTILE CENTRE LINES

NOTES

- THE FOLLOWING SPECIFICATIONS / STD. DRG'S ARE TO BE USED FOR THIS CONTRACT:
- SPECIFICATION:**
CURRENT EDITION OF ACT GOVERNMENT STANDARD SPECIFICATION FOR URBAN INFRASTRUCTURE WORKS.
- ACT GOVERNMENT STD. DRGS:**
CURRENT EDITION OF DESIGN STANDARDS FOR URBAN INFRASTRUCTURE - STANDARD DRAWINGS.
- GENERAL NOTES:**
ALL PAVEMENT MARKINGS AND SIGN POSTING ARE TO BE IN ACCORDANCE WITH AUSTRALIAN STANDARD AS1742 EXCEPT WHERE MODIFIED BY ACT DEPARTMENT OF URBAN SERVICES DESIGN STANDARDS FOR URBAN INFRASTRUCTURE - STANDARD DRAWINGS.
- ALL SIGNAGE INSTALLED ON ELP'S ARE TO BE POSITIONED TO AVOID COVERING THE ELP ASSET NUMBER.
- ALL SIGN BLADES ARE TO BE ERECTED AT A HEIGHT TO UNDERSIDE OF BLADE THAT CONFORMS WITH AS 1742.2 (2.0m MIN. GENERALLY, 2.5m MIN. IF OVERHANGING FOOTPATH OR IN PEDESTRIAN AREAS). EXISTING POSTS MAY BE USED IF PRACTICABLE OR SHALL BE EXTENDED OR REPLACED IF NOT.
- ALL LINES TO BE ERADICATED SHALL BE REMOVED BY GRIT, SHOT OR WATER BLASTING OR OTHER APPROVED METHOD. BLACKING OUT OF LINES WITH DEGAUR OR OTHER COATINGS IS NOT PERMISSABLE. THE CONTRACTOR SHALL REMOVE/PREPARE INCOMPATIBLE OR LOOSE AND FLAKING PAVEMENT MARKING MATERIALS PRIOR TO APPLICATION OF NEW PAVEMENT MARKINGS.
- EXISTING RPM'S TO BE REMOVED ARE NOT SHOWN FOR CLARITY. THE CONTRACTOR SHALL REMOVE AND MAKE GOOD ALL REDUNDANT RPM'S. AS DIRECTED ON SITE BY THE SUPERINTENDENT REPLACE ALL MISSING OR DAMAGED RRPM'S ON ALL LINETYPES

SIGN SCHEDULE				AMENDMENTS			Scale	Design Agent	Client	Project	Drawing Title		
DESCRIPTION	HAND	SIZE	NO. OF.	AMENDMENT	APPROVAL	DATE	0m 10m 20m 30m 40m	 R.D. Gossip Pty Ltd Consulting Engineers Unit 120, 12 Provan Street Canberra, ACT 2612 Ph: 02 4251 4310	 ACT Government	Project Officer: Kencho Choden Project Number: 30490	DELIVERING ANRAM URIARRA ROAD - SITE 11 TRAFFIC CONTROL DEVICE PLAN - SHEET 24 OF 51		
SIGNS TO BE ERECTED							SCALE: A1 1:500, A3 1:1000					Designed by	Date
SIGNS TO BE REMOVED								Checked by			RG 20110	RTC1124	0
				DRAWING STAGE - LATEST DATE INDICATES DRAWING STATUS				Approved by					
				Conceptual Sketch: 02/03/21	Final Sketch Plan: --/--/--	Final Design: 23/09/21							
				For tendering purposes only: --/--/--	Issued for construction: --/--/--	W.A.E.: --/--/--							

NOTES

THE FOLLOWING SPECIFICATIONS / STD. DRG'S ARE TO BE USED FOR THIS CONTRACT:

SPECIFICATION:
CURRENT EDITION OF ACT GOVERNMENT STANDARD SPECIFICATION FOR URBAN INFRASTRUCTURE WORKS.

ACT GOVERNMENT STD. DRGS.
CURRENT EDITION OF DESIGN STANDARDS FOR URBAN INFRASTRUCTURE - STANDARD DRAWINGS.

GENERAL NOTES:
ALL PAVEMENT MARKINGS AND SIGN POSTING ARE TO BE IN ACCORDANCE WITH AUSTRALIAN STANDARD AS1742 EXCEPT WHERE MODIFIED BY ACT DEPARTMENT OF URBAN SERVICES 'DESIGN STANDARDS FOR URBAN INFRASTRUCTURE - STANDARD DRAWINGS'.

ALL SIGNAGE INSTALLED ON ELP'S ARE TO BE POSITIONED TO AVOID COVERING THE ELP ASSET NUMBER.

ALL SIGN BLADES ARE TO BE ERECTED AT A HEIGHT TO UNDERSIDE OF BLADE THAT CONFORMS WITH AS 1742.2 (2.0m MIN. GENERALLY, 2.5m MIN. IF OVERHANGING FOOTPATH OR IN PEDESTRIAN AREAS). EXISTING POSTS MAY BE USED IF PRACTICABLE OR SHALL BE EXTENDED OR REPLACED IF NOT.

ALL LINES TO BE ERADICATED SHALL BE REMOVED BY GRIT, SHOT OR WATER BLASTING OR OTHER APPROVED METHOD. BLACKING OUT OF LINES WITH DEGADUR OR OTHER COATINGS IS NOT PERMISSIBLE. THE CONTRACTOR SHALL REMOVE/PREPARE INCOMPATIBLE OR LOOSE AND FLAKING PAVEMENT MARKING MATERIALS PRIOR TO APPLICATION OF NEW PAVEMENT MARKINGS.

EXISTING RPM'S TO BE REMOVED ARE NOT SHOWN FOR CLARITY. THE CONTRACTOR SHALL REMOVE AND MAKE GOOD ALL REDUNDANT RPM'S. AS DIRECTED ON SITE BY THE SUPERINTENDENT REPLACE ALL MISSING OR DAMAGED RPPMS ON ALL LINETYPES

WORK AS EXECUTED	DESIGN AGENT	OFFICE OF A.C.T.
DRAWINGS AMENDED IN ACCORDANCE WITH ADVICE FROM:	RECOMMENDED FOR AUTHORIZATION:	AUTHORIZED PURSUANT TO PART V of Road Transport Safety and Traffic Management ACT 1999
DATE:	R.D. GOSSIP P/L	AUTHORISING SIGNATURE:
CONSULTANT:	DRAWING NAME:	DATE:
NAME:	DELIVERING ANRAM	DOCUMENT NUMBER:
SIGNATURE:	URIARRA RD	
DATE:	SCALE:	
	1:500	



URIARRA ROAD

INSTALL ATCL BETWEEN EXISTING PAINTED BS LINES, REFER TO ATLM NOTES FOR DETAILS. REPAINT BS LINES USING 100mm WIDTH LINES WITH 100mm GAP

ERADICATE SEPARATION LINE. INSTALL ATCL (REFER TO ATLM NOTES). PAINT SEPARATION LINE

← TO BRINDABELLA ROAD TO CANBERRA →

LEGEND

- ERADICATE LINEMARKING
- EXISTING LINEMARKING
- APPLY NEW LINEMARKING
- INSTALL AUDIO TACTILE LINE MARKING (REFER TO ATLM NOTES)

GUIDEPOST NOTES

AS DIRECTED BY THE SUPERINTENDENT ON SITE, INSTALL NEW APPROVED FLEXIBLE BASED GUIDEPOSTS TO REPLACE ALL MISSING OR DAMAGED GUIDEPOSTS AND AT ALL CULVERTS WITHIN THE PROJECT. ENSURE 2 GUIDEPOSTS AT EVERY HEADWALL (INCLUDING HEADWALLS BEHIND GUARDRAILS)

AUDIO TACTILE LINE MARKING (ATLM) NOTES

ALL AUDIO TACTILE LINE MARKING SHALL BE IN ACCORDANCE WITH TRANSPORT FOR NSW TECHNICAL DIRECTION TTD 2020/04

ATCL - AUDIO TACTILE CENTRE LINES
INSTALL BLACK AUDIO TACTILE CENTRE LINES

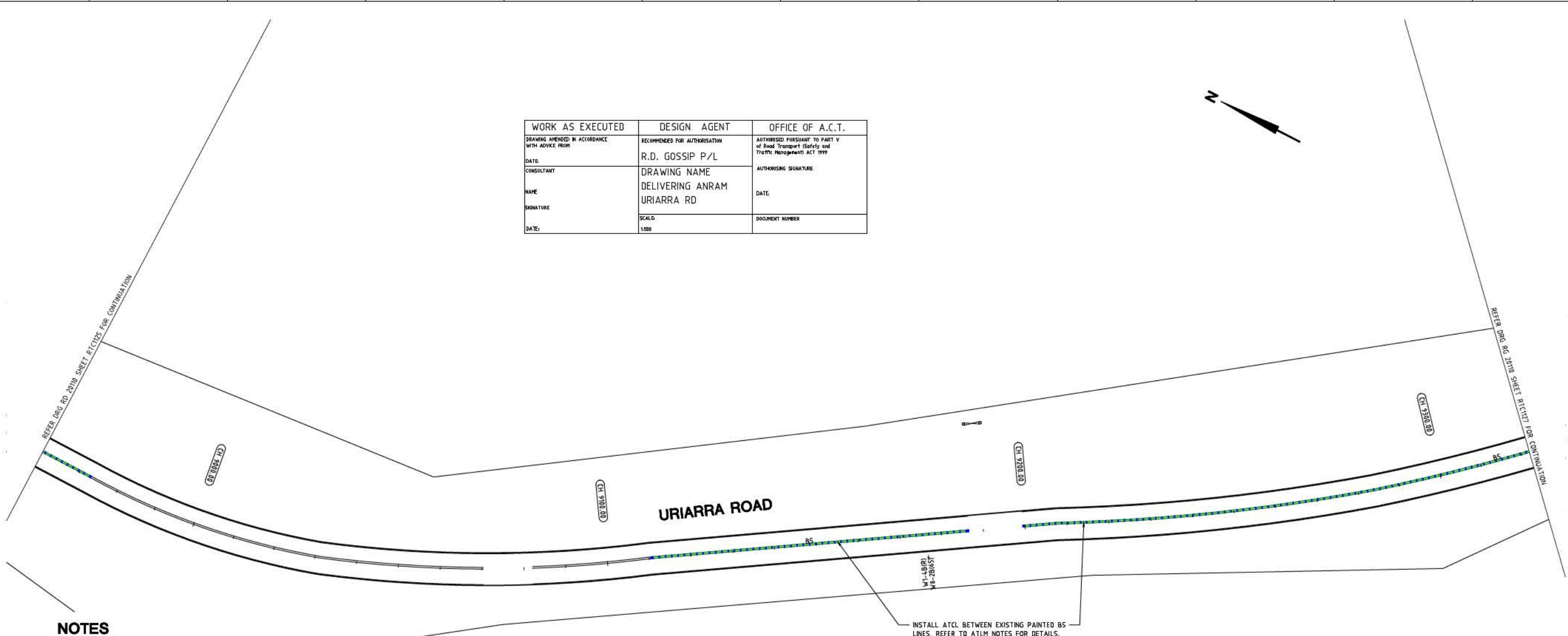
SIGN SCHEDULE				AMENDMENTS			Scale	Design Agent	Client	Project	Drawing Title		
DESCRIPTION	HAND	SIZE	NO. OF.	AMENDMENT	APPROVAL	DATE	0m 10m 20m 30m 40m	R.D. Gossip Pty Ltd Consulting Engineers Unit 120, 12 Provan Street Canberra ACT 2612 Ph: 02 4251 4310	Project Officer: Kencho Choden Project Number: 30490	DELIVERING ANRAM	URIARRA ROAD - SITE 11 TRAFFIC CONTROL DEVICE PLAN - SHEET 25 OF 51		
SIGNS TO BE ERECTED	-	-	-				SCALE: A1 1:500, A3 1:1000	Designed by Drawn by Checked by Approved by		Date 23/09/21	Drg. No. RG 20110	Sheet RTC1125	Revision 0
SIGNS TO BE REMOVED	-	-	-										
DRAWING STAGE - LATEST DATE INDICATES DRAWING STATUS													
Conceptual Sketch: 02/03/21				Final Sketch Plan: --/--/--			Final Design: 23/09/21						
For tendering purposes only: --/--/--				Issued for construction: --/--/--			W.A.E.: --/--/--						

WORK AS EXECUTED	DESIGN AGENT	OFFICE OF A.C.T.
DRAWING AMENDED IN ACCORDANCE WITH ADVICE FROM:	RECOMMENDED FOR AUTHORIZATION	AUTHORISED PURSUANT TO PART V of Road Transport (Safety and Traffic Management) ACT 1999
DATE:	R.D. GOSSIP P/L	AUTHORISING SIGNATURE
CONSULTANT	DRAWING NAME	DATE:
NAME	DELIVERING ANRAM	DOCUMENT NUMBER
SIGNATURE	URIARRA RD	
DATE:	SCALE	
	1:500	



REFER DRG RD 2010 SHEET RTCTYES FOR CONTINUATION

REFER DRG RD 2010 SHEET RTCTI FOR CONTINUATION



NOTES

THE FOLLOWING SPECIFICATIONS / STD. DRG'S ARE TO BE USED FOR THIS CONTRACT:

SPECIFICATION:
CURRENT EDITION OF ACT GOVERNMENT STANDARD SPECIFICATION FOR URBAN INFRASTRUCTURE WORKS.

ACT GOVERNMENT STD. DRGS:
CURRENT EDITION OF DESIGN STANDARDS FOR URBAN INFRASTRUCTURE - STANDARD DRAWINGS.

GENERAL NOTES:
ALL PAVEMENT MARKINGS AND SIGN POSTING ARE TO BE IN ACCORDANCE WITH AUSTRALIAN STANDARD AS1742 EXCEPT WHERE MODIFIED BY ACT DEPARTMENT OF URBAN SERVICES 'DESIGN STANDARDS FOR URBAN INFRASTRUCTURE - STANDARD DRAWINGS'.

ALL SIGNAGE INSTALLED ON ELP'S ARE TO BE POSITIONED TO AVOID COVERING THE ELP ASSET NUMBER.

ALL SIGN BLADES ARE TO BE ERECTED AT A HEIGHT TO UNDERSIDE OF BLADE THAT CONFORMS WITH AS 1742.2 (2.0m MIN. GENERALLY, 2.5m MIN. IF OVERHANGING FOOTPATH OR IN PEDESTRIAN AREAS). EXISTING POSTS MAY BE USED IF PRACTICABLE OR SHALL BE EXTENDED OR REPLACED IF NOT.

ALL LINES TO BE ERADICATED SHALL BE REMOVED BY GRIT, SHOT OR WATER BLASTING OR OTHER APPROVED METHOD. BLACKING OUT OF LINES WITH DEGADUR OR OTHER COATINGS IS NOT PERMISSABLE. THE CONTRACTOR SHALL REMOVE/PREPARE INCOMPATIBLE OR LOOSE AND FLAKING PAVEMENT MARKING MATERIALS PRIOR TO APPLICATION OF NEW PAVEMENT MARKINGS.

EXISTING RPM'S TO BE REMOVED ARE NOT SHOWN FOR CLARITY. THE CONTRACTOR SHALL REMOVE AND MAKE GOOD ALL REDUNDANT RPM'S, AS DIRECTED ON SITE BY THE SUPERINTENDENT REPLACE ALL MISSING OR DAMAGED RPPMS ON ALL LINETYPES

INSTALL ATGL BETWEEN EXISTING PAINTED BS LINES, REFER TO ATLM NOTES FOR DETAILS. REPAINT BS LINES USING 100mm WIDTH LINES WITH 100mm GAP

← TO BRINDABELLA ROAD TO CANBERRA →

LEGEND

- ERADICATE LINEMARKING
- EXISTING LINEMARKING
- APPLY NEW LINEMARKING
- INSTALL AUDIO TACTILE LINE MARKING (REFER TO ATLM NOTES)

GUIDEPOST NOTES

AS DIRECTED BY THE SUPERINTENDENT ON SITE, INSTALL NEW APPROVED FLEXIBLE BASED GUIDEPOSTS TO REPLACE ALL MISSING OR DAMAGED GUIDEPOSTS AND AT ALL CULVERTS WITHIN THE PROJECT. ENSURE 2 GUIDEPOSTS AT EVERY HEADWALL (INCLUDING HEADWALLS BEHIND GUARDRAILS)

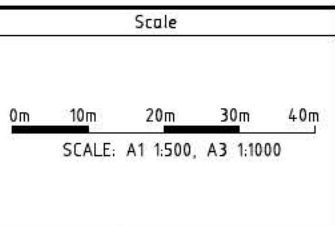
AUDIO TACTILE LINE MARKING (ATLM) NOTES

ALL AUDIO TACTILE LINE MARKING SHALL BE IN ACCORDANCE WITH TRANSPORT FOR NSW TECHNICAL DIRECTION TTD 2020/04

ATGL - AUDIO TACTILE CENTRE LINES
INSTALL BLACK AUDIO TACTILE CENTRE LINES

SIGN SCHEDULE			
DESCRIPTION	HAND	SIZE	NO. OF.
SIGNS TO BE ERECTED			
-	-	-	-
SIGNS TO BE REMOVED			
-	-	-	-

AMENDMENTS		
AMENDMENT	APPROVAL	DATE



Design Agent

R.D. Gossip Pty Ltd
Consulting Engineers
Unit 120, 12 Prawn Street
Copehill ACT 2612
Ph: 02 4251 4310

Client

Project Officer: Kencho Choden
Project Number: 30490

ACT Government

Project

DELIVERING ANRAM

Date: 23/09/21

Drawing Title

URIARRA ROAD - SITE 11
TRAFFIC CONTROL DEVICE PLAN
- SHEET 26 OF 51

Drg. No. RG 20110
Sheet RTCT1126
Revision 0

NOTES

THE FOLLOWING SPECIFICATIONS / STD. DRG'S ARE TO BE USED FOR THIS CONTRACT:

SPECIFICATION:
CURRENT EDITION OF ACT GOVERNMENT STANDARD SPECIFICATION FOR URBAN INFRASTRUCTURE WORKS.

ACT GOVERNMENT STD. DRGS:
CURRENT EDITION OF DESIGN STANDARDS FOR URBAN INFRASTRUCTURE - STANDARD DRAWINGS.

GENERAL NOTES:
ALL PAVEMENT MARKINGS AND SIGN POSTING ARE TO BE IN ACCORDANCE WITH AUSTRALIAN STANDARD AS1742 EXCEPT WHERE MODIFIED BY ACT DEPARTMENT OF URBAN SERVICES 'DESIGN STANDARDS FOR URBAN INFRASTRUCTURE - STANDARD DRAWINGS'.

ALL SIGNAGE INSTALLED ON ELP'S ARE TO BE POSITIONED TO AVOID COVERING THE ELP ASSET NUMBER.

ALL SIGN BLADES ARE TO BE ERECTED AT A HEIGHT TO UNDERSIDE OF BLADE THAT CONFORMS WITH AS 1742.2 (2.0m MIN. GENERALLY, 2.5m MIN. IF OVERHANGING FOOTPATH OR IN PEDESTRIAN AREAS). EXISTING POSTS MAY BE USED IF PRACTICABLE OR SHALL BE EXTENDED OR REPLACED IF NOT.

ALL LINES TO BE ERADICATED SHALL BE REMOVED BY GRIT, SHOT OR WATER BLASTING OR OTHER APPROVED METHOD. BLACKING OUT OF LINES WITH DEGAOUR OR OTHER COATINGS IS NOT PERMISSIBLE. THE CONTRACTOR SHALL REMOVE/PREPARE INCOMPATIBLE OR LOOSE AND FLAKING PAVEMENT MARKING MATERIALS PRIOR TO APPLICATION OF NEW PAVEMENT MARKINGS.

EXISTING RPM'S TO BE REMOVED ARE NOT SHOWN FOR CLARITY. THE CONTRACTOR SHALL REMOVE AND MAKE GOOD ALL REDUNDANT RPM'S. AS DIRECTED ON SITE BY THE SUPERINTENDENT REPLACE ALL MISSING OR DAMAGED RRPM'S ON ALL LINETYPES

WORK AS EXECUTED	DESIGN AGENT	OFFICE OF A.C.T.
DRAWING AMENDED IN ACCORDANCE WITH ADVICE FROM:	RECOMMENDED FOR AUTHORIZATION	AUTHORISED PURSUANT TO PART V of Road Transport Safety and Traffic Management ACT 1999
DATE:	R.D. GOSSIP P/L	AUTHORISING SIGNATURE
CONSULTANT:	DRAWING NAME	DATE:
NAME:	DELIVERING ANRAM	DOCUMENT NUMBER
SIGNATURE:	URIARRA RD	
DATE:	SCALE:	
	1:500	



REFER DRG RD 2010 SHEET RTC1126 FOR CONTINUATION

REFER DRG RD 2010 SHEET RTC1128 FOR CONTINUATION

URIARRA ROAD

INSTALL ATCL BETWEEN EXISTING PAINTED B5 LINES. REFER TO ATLM NOTES FOR DETAILS. REPAINT B5 LINES USING 100mm WIDTH LINES WITH 100mm GAP

INSTALL ATCL BETWEEN EXISTING PAINTED B4 LINES. REFER TO ATLM NOTES FOR DETAILS. REPAINT B4 LINES USING 100mm WIDTH LINES WITH 100mm GAP

ERADICATE SEPARATION LINE. INSTALL ATCL (REFER TO ATLM NOTES). PAINT SEPARATION LINE

← TO BRINDABELLA ROAD TO CANBERRA →

LEGEND

- ERADICATE LINEMARKING
- EXISTING LINEMARKING
- APPLY NEW LINEMARKING
- INSTALL AUDIO TACTILE LINE MARKING (REFER TO ATLM NOTES)

GUIDEPOST NOTES

AS DIRECTED BY THE SUPERINTENDENT ON SITE, INSTALL NEW APPROVED FLEXIBLE BASED GUIDEPOSTS TO REPLACE ALL MISSING OR DAMAGED GUIDEPOSTS AND AT ALL CULVERTS WITHIN THE PROJECT. ENSURE 2 GUIDEPOSTS AT EVERY HEADWALL INCLUDING HEADWALLS BEHIND GUARDRAILS

AUDIO TACTILE LINE MARKING (ATLM) NOTES

ALL AUDIO TACTILE LINE MARKING SHALL BE IN ACCORDANCE WITH TRANSPORT FOR NSW TECHNICAL DIRECTION TTD 2020/04

ATCL - AUDIO TACTILE CENTRE LINES
INSTALL BLACK AUDIO TACTILE CENTRE LINES

SIGN SCHEDULE				AMENDMENTS			Scale	Design Agent	Client	Project	Drawing Title		
DESCRIPTION	HAND	SIZE	NO. OF.	AMENDMENT	APPROVAL	DATE	0m 10m 20m 30m 40m	 R.D. Gossip Pty Ltd Consulting Engineers Unit 120, 12 Prawn Street Canberra ACT 2612 Ph: 02 4251 4310	 ACT Government	DELIVERING ANRAM	URIARRA ROAD - SITE 11 TRAFFIC CONTROL DEVICE PLAN - SHEET 27 OF 51		
SIGNS TO BE ERECTED							SCALE: A1 1:500, A3 1:1000					Designed by	Project Officer: Kencho Choden Project Number: 30490
SIGNS TO BE REMOVED								Checked by		23/09/21	RG 20110	RTC1127	0
DRAWING STAGE - LATEST DATE INDICATES DRAWING STATUS													
Conceptual Sketch: 02/03/21				Final Sketch Plan: --/--/--		Final Design: 23/09/21							
For tendering purposes only: --/--/--				Issued for construction: --/--/--		W.A.E.: --/--/--							

NOTES

THE FOLLOWING SPECIFICATIONS / STD. DRG'S ARE TO BE USED FOR THIS CONTRACT:

SPECIFICATION:
CURRENT EDITION OF ACT GOVERNMENT STANDARD SPECIFICATION FOR URBAN INFRASTRUCTURE WORKS.

ACT GOVERNMENT STD. DRGS:
CURRENT EDITION OF DESIGN STANDARDS FOR URBAN INFRASTRUCTURE - STANDARD DRAWINGS.

GENERAL NOTES:
ALL PAVEMENT MARKINGS AND SIGN POSTING ARE TO BE IN ACCORDANCE WITH AUSTRALIAN STANDARD AS1742 EXCEPT WHERE MODIFIED BY ACT DEPARTMENT OF URBAN SERVICES 'DESIGN STANDARDS FOR URBAN INFRASTRUCTURE - STANDARD DRAWINGS'.

ALL SIGNAGE INSTALLED ON ELP'S ARE TO BE POSITIONED TO AVOID COVERING THE ELP ASSET NUMBER.

ALL SIGN BLADES ARE TO BE ERECTED AT A HEIGHT TO UNDERSIDE OF BLADE THAT CONFORMS WITH AS 1742.2 (2.0m MIN. GENERALLY, 2.5m MIN. IF OVERHANGING FOOTPATH OR IN PEDESTRIAN AREAS). EXISTING POSTS MAY BE USED IF PRACTICABLE OR SHALL BE EXTENDED OR REPLACED IF NOT.

ALL LINES TO BE ERADICATED SHALL BE REMOVED BY GRIT, SHOT OR WATER BLASTING OR OTHER APPROVED METHOD. BLACKING OUT OF LINES WITH DEGAJUR OR OTHER COATINGS IS NOT PERMISSIBLE. THE CONTRACTOR SHALL REMOVE/PREPARE INCOMPATIBLE OR LOOSE AND FLAKING PAVEMENT MARKING MATERIALS PRIOR TO APPLICATION OF NEW PAVEMENT MARKINGS.

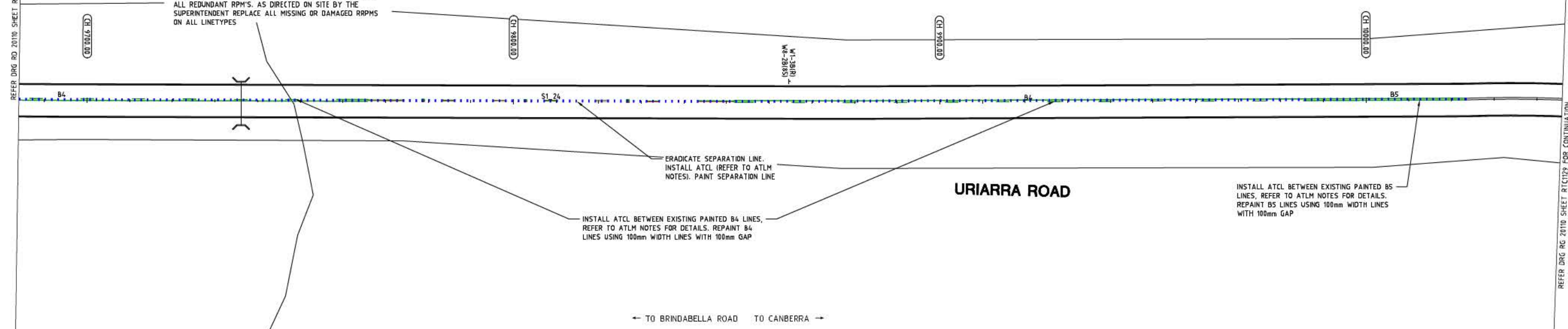
EXISTING RPM'S TO BE REMOVED ARE NOT SHOWN FOR CLARITY. THE CONTRACTOR SHALL REMOVE AND MAKE GOOD ALL REDUNDANT RPM'S. AS DIRECTED ON SITE BY THE SUPERINTENDENT REPLACE ALL MISSING OR DAMAGED RPPMS ON ALL LINTYPES

WORK AS EXECUTED	DESIGN AGENT	OFFICE OF A.C.T.
DRAWING AMENDED IN ACCORDANCE WITH ADVICE FROM:	RECOMMENDED FOR AUTHORIZATION:	AUTHORISED PURSUANT TO PART V of Road Transport (Safety and Traffic Management) ACT 1999
DATE:	R.D. GOSSIP P/L	AUTHORIZING SIGNATURE:
CONSULTANT:	DRAWING NAME:	DATE:
NAME:	DELIVERING ANRAM	DOCUMENT NUMBER:
SIGNATURE:	URIARRA RD	
DATE:	SCALE:	
	1:500	



REFER DRG RD 2010 SHEET RTC1127 FOR CONTINUATION

REFER DRG RD 2010 SHEET RTC129 FOR CONTINUATION



ERADICATE SEPARATION LINE. INSTALL ATCL (REFER TO ATLM NOTES). PAINT SEPARATION LINE

INSTALL ATCL BETWEEN EXISTING PAINTED B4 LINES. REFER TO ATLM NOTES FOR DETAILS. REPAINT B4 LINES USING 100mm WIDTH LINES WITH 100mm GAP

INSTALL ATCL BETWEEN EXISTING PAINTED B5 LINES. REFER TO ATLM NOTES FOR DETAILS. REPAINT B5 LINES USING 100mm WIDTH LINES WITH 100mm GAP

← TO BRINDABELLA ROAD TO CANBERRA →

LEGEND

- ERADICATE LINEMARKING
- EXISTING LINEMARKING
- APPLY NEW LINEMARKING
- INSTALL AUDIO TACTILE LINE MARKING (REFER TO ATLM NOTES)

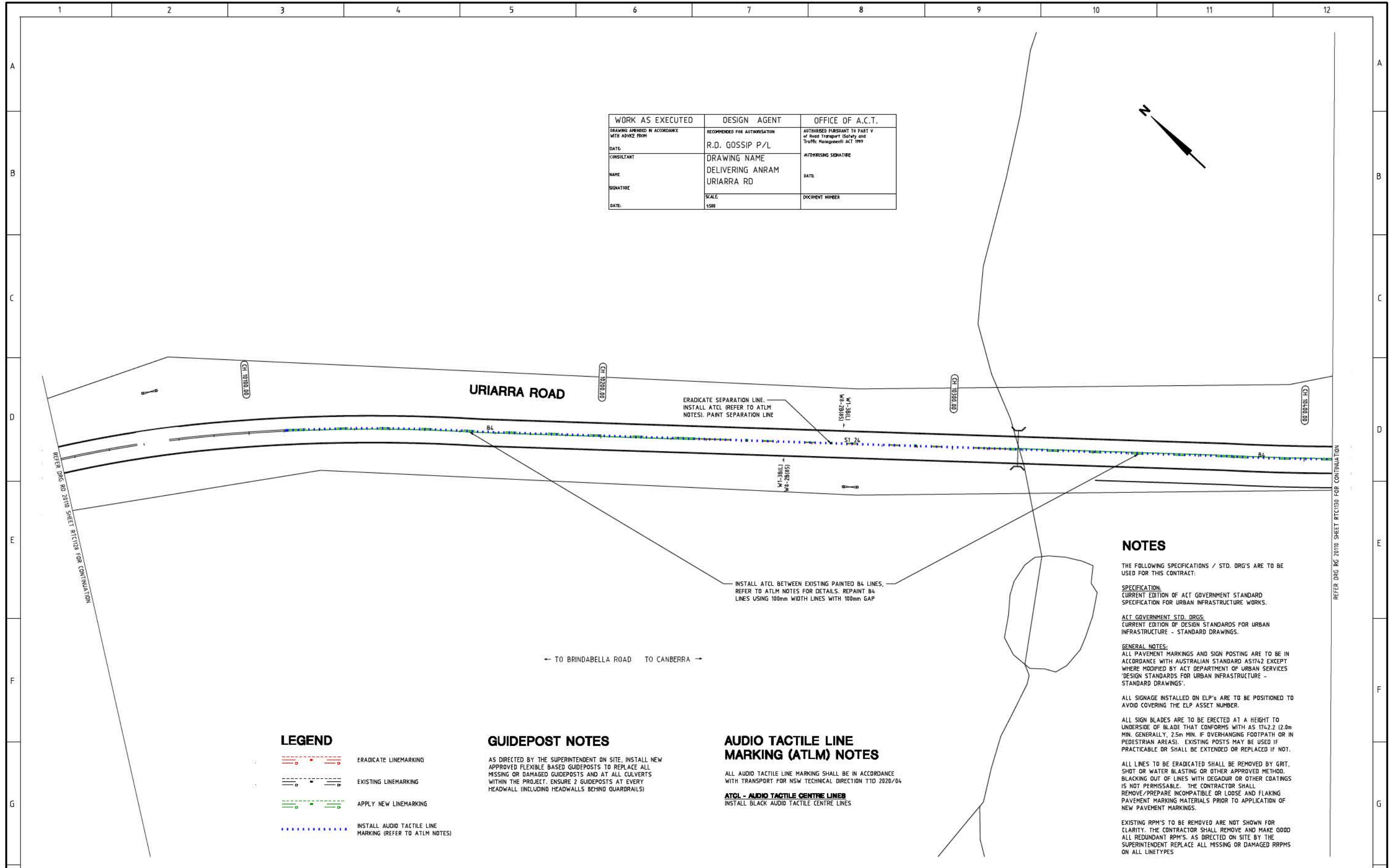
GUIDEPOST NOTES

AS DIRECTED BY THE SUPERINTENDENT ON SITE, INSTALL NEW APPROVED FLEXIBLE BASED GUIDEPOSTS TO REPLACE ALL MISSING OR DAMAGED GUIDEPOSTS AND AT ALL CULVERTS WITHIN THE PROJECT. ENSURE 2 GUIDEPOSTS AT EVERY HEADWALL (INCLUDING HEADWALLS BEHIND GUARDRAILS)

AUDIO TACTILE LINE MARKING (ATLM) NOTES

ALL AUDIO TACTILE LINE MARKING SHALL BE IN ACCORDANCE WITH TRANSPORT FOR NSW TECHNICAL DIRECTION TTD 2020/04
ATCL - AUDIO TACTILE CENTRE LINES
INSTALL BLACK AUDIO TACTILE CENTRE LINES

SIGN SCHEDULE				AMENDMENTS			Scale 0m 10m 20m 30m 40m SCALE: A1 1:500, A3 1:1000	Design Agent R.D. Gossip Pty Ltd Consulting Engineers Unit 120, 12 Provan Street Canberra ACT 2612 Ph: 02 4520 4310	Client Project Officer: Kencho Choden Project Number: 30490 	Project DELIVERING ANRAM	Drawing Title URIARRA ROAD - SITE 11 TRAFFIC CONTROL DEVICE PLAN - SHEET 28 OF 51
DESCRIPTION	HAND	SIZE	NO. OF.	AMENDMENT	APPROVAL	DATE					
SIGNS TO BE ERECTED	-	-	-								
SIGNS TO BE REMOVED	-	-	-								
DRAWING STAGE - LATEST DATE INDICATES DRAWING STATUS											
Conceptual Sketch: 02/03/21			Final Sketch Plan: --/--/--			Final Design: 23/09/21					
For tendering purposes only: --/--/--			Issued for construction: --/--/--			W.A.E.: --/--/--					
Date	23/09/21		Drg. No.	RG 20110		Sheet	RTC1128		Revision	0	



WORK AS EXECUTED	DESIGN AGENT	OFFICE OF A.C.T.
DRAWING AMENDED IN ACCORDANCE WITH ADVICE FROM	RECOMMENDED FOR AUTHORIZATION	AUTHORISED PURSUANT TO PART V of Road Transport (Safety and Traffic Management) ACT 1999
DATE:	R.D. GOSSIP P/L	
CONSULTANT	DRAWING NAME	AUTHORIZING SIGNATURE
NAME	DELIVERING ANRAM	DATE
SIGNATURE	URIARRA RD	DOCUMENT NUMBER
DATE:	SCALE	

NOTES

THE FOLLOWING SPECIFICATIONS / STD. DRG'S ARE TO BE USED FOR THIS CONTRACT:

SPECIFICATION:
CURRENT EDITION OF ACT GOVERNMENT STANDARD SPECIFICATION FOR URBAN INFRASTRUCTURE WORKS.

ACT GOVERNMENT STD. DRGS:
CURRENT EDITION OF DESIGN STANDARDS FOR URBAN INFRASTRUCTURE - STANDARD DRAWINGS.

GENERAL NOTES:
ALL PAVEMENT MARKINGS AND SIGN POSTING ARE TO BE IN ACCORDANCE WITH AUSTRALIAN STANDARD AS1742 EXCEPT WHERE MODIFIED BY ACT DEPARTMENT OF URBAN SERVICES 'DESIGN STANDARDS FOR URBAN INFRASTRUCTURE - STANDARD DRAWINGS'.

ALL SIGNAGE INSTALLED ON ELP'S ARE TO BE POSITIONED TO AVOID COVERING THE ELP ASSET NUMBER.

ALL SIGN BLADES ARE TO BE ERECTED AT A HEIGHT TO UNDERSIDE OF BLADE THAT CONFORMS WITH AS 1742.2 (2.0m MIN. GENERALLY, 2.5m MIN. IF OVERHANGING FOOTPATH OR IN PEDESTRIAN AREAS). EXISTING POSTS MAY BE USED IF PRACTICABLE OR SHALL BE EXTENDED OR REPLACED IF NOT.

ALL LINES TO BE ERADICATED SHALL BE REMOVED BY GRIT, SHOT OR WATER BLASTING OR OTHER APPROVED METHOD. BLACKING OUT OF LINES WITH DEGADUR OR OTHER COATINGS IS NOT PERMISSIBLE. THE CONTRACTOR SHALL REMOVE/PREPARE INCOMPATIBLE OR LOOSE AND FLAKING PAVEMENT MARKING MATERIALS PRIOR TO APPLICATION OF NEW PAVEMENT MARKINGS.

EXISTING RPPM'S TO BE REMOVED ARE NOT SHOWN FOR CLARITY. THE CONTRACTOR SHALL REMOVE AND MAKE GOOD ALL REDUNDANT RPPM'S. AS DIRECTED ON SITE BY THE SUPERINTENDENT REPLACE ALL MISSING OR DAMAGED RPPM'S ON ALL LINETYPES

LEGEND

- ERADICATE LINEMARKING
- EXISTING LINEMARKING
- APPLY NEW LINEMARKING
- INSTALL AUDIO TACTILE LINE MARKING (REFER TO ATLM NOTES)

GUIDEPOST NOTES

AS DIRECTED BY THE SUPERINTENDENT ON SITE, INSTALL NEW APPROVED FLEXIBLE BASED GUIDEPOSTS TO REPLACE ALL MISSING OR DAMAGED GUIDEPOSTS AND AT ALL CULVERTS WITHIN THE PROJECT. ENSURE 2 GUIDEPOSTS AT EVERY HEADWALL (INCLUDING HEADWALLS BEHIND GUARDRAILS)

AUDIO TACTILE LINE MARKING (ATLM) NOTES

ALL AUDIO TACTILE LINE MARKING SHALL BE IN ACCORDANCE WITH TRANSPORT FOR NSW TECHNICAL DIRECTION TTD 2020/04

ATCL - AUDIO TACTILE CENTRE LINES
INSTALL BLACK AUDIO TACTILE CENTRE LINES

SIGN SCHEDULE			
DESCRIPTION	HAND	SIZE	NO. OF.
SIGNS TO BE ERECTED			
-	-	-	-
SIGNS TO BE REMOVED			
-	-	-	-

AMENDMENTS		
AMENDMENT	APPROVAL	DATE

Scale

SCALE: A1 1:500, A3 1:1000

Design Agent

R.D. Gossip Pty Ltd
Consulting Engineers
Unit 120, 12 Prawn Street
Copehill ACT 2612
Ph: 02 4520 4310

Client

ACT Government

Project

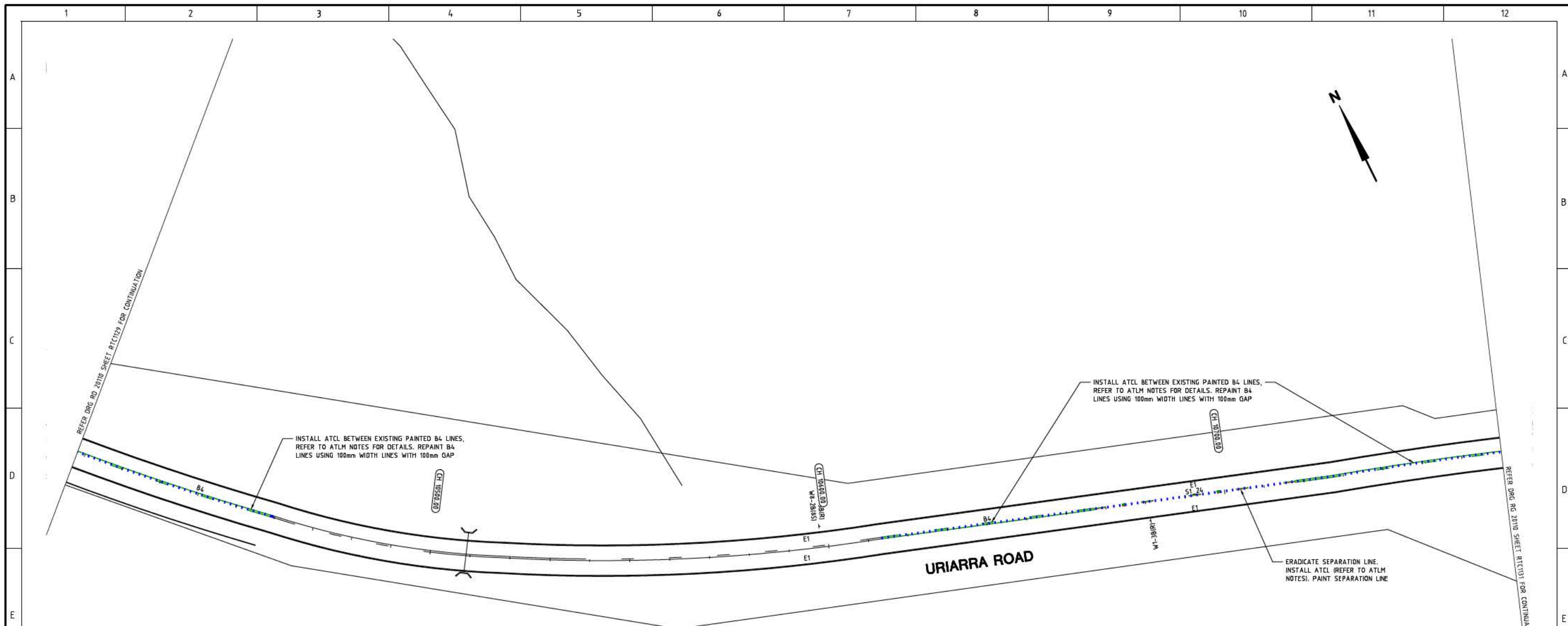
DELIVERING ANRAM

Date: 23/09/21

Drawing Title

**URIARRA ROAD - SITE 11
TRAFFIC CONTROL DEVICE PLAN
- SHEET 29 OF 51**

Drg. No. **RG 20110** Sheet **RTC1129** Revision **0**



NOTES

THE FOLLOWING SPECIFICATIONS / STD. DRG'S ARE TO BE USED FOR THIS CONTRACT:

SPECIFICATION:
CURRENT EDITION OF ACT GOVERNMENT STANDARD SPECIFICATION FOR URBAN INFRASTRUCTURE WORKS.

ACT GOVERNMENT STD. DRGS:
CURRENT EDITION OF DESIGN STANDARDS FOR URBAN INFRASTRUCTURE - STANDARD DRAWINGS.

GENERAL NOTES:
ALL PAVEMENT MARKINGS AND SIGN POSTING ARE TO BE IN ACCORDANCE WITH AUSTRALIAN STANDARD AS1742 EXCEPT WHERE MODIFIED BY ACT DEPARTMENT OF URBAN SERVICES 'DESIGN STANDARDS FOR URBAN INFRASTRUCTURE - STANDARD DRAWINGS'.

ALL SIGNAGE INSTALLED ON ELP'S ARE TO BE POSITIONED TO AVOID COVERING THE ELP ASSET NUMBER.

ALL SIGN BLADES ARE TO BE ERECTED AT A HEIGHT TO UNDERSIDE OF BLADE THAT CONFORMS WITH AS 1742.2 (2.0m MIN. GENERALLY, 2.5m MIN. IF OVERHANGING FOOTPATH OR IN PEDESTRIAN AREAS). EXISTING POSTS MAY BE USED IF PRACTICABLE OR SHALL BE EXTENDED OR REPLACED IF NOT.

ALL LINES TO BE ERADICATED SHALL BE REMOVED BY GRIT, SHOT OR WATER BLASTING OR OTHER APPROVED METHOD. BLACKING OUT OF LINES WITH DEGADUR OR OTHER COATINGS IS NOT PERMISSIBLE. THE CONTRACTOR SHALL REMOVE/PREPARE INCOMPATIBLE OR LOOSE AND FLAKING PAVEMENT MARKING MATERIALS PRIOR TO APPLICATION OF NEW PAVEMENT MARKINGS.

EXISTING RPPM'S TO BE REMOVED ARE NOT SHOWN FOR CLARITY. THE CONTRACTOR SHALL REMOVE AND MAKE GOOD ALL REDUNDANT RPPM'S. AS DIRECTED ON SITE BY THE SUPERINTENDENT REPLACE ALL MISSING OR DAMAGED RPPM'S ON ALL LINETYPES.

← TO BRINDABELLA ROAD TO CANBERRA →

LEGEND

- ERADICATE LINEMARKING
- EXISTING LINEMARKING
- APPLY NEW LINEMARKING
- INSTALL AUDIO TACTILE LINE MARKING (REFER TO ATLM NOTES)

AUDIO TACTILE LINE MARKING (ATLM) NOTES

ALL AUDIO TACTILE LINE MARKING SHALL BE IN ACCORDANCE WITH TRANSPORT FOR NSW TECHNICAL DIRECTION TTD 2020/04

ATCL - AUDIO TACTILE CENTRE LINES
INSTALL BLACK AUDIO TACTILE CENTRE LINES

GUIDEPOST NOTES

AS DIRECTED BY THE SUPERINTENDENT ON SITE, INSTALL NEW APPROVED FLEXIBLE BASED GUIDEPOSTS TO REPLACE ALL MISSING OR DAMAGED GUIDEPOSTS AND AT ALL CULVERTS WITHIN THE PROJECT. ENSURE 2 GUIDEPOSTS AT EVERY HEADWALL (INCLUDING HEADWALLS BEHIND GUARDRAILS)

WORK AS EXECUTED	DESIGN AGENT	OFFICE OF A.C.T.
DRAWING AMENDED IN ACCORDANCE WITH ADVICE FROM:	RECOMMENDED FOR AUTHORIZATION	AUTHORISED PURSUANT TO PART V of Road Transport (Safety and Traffic Management) ACT 1999
DATE:	R.D. GOSSIP P/L	
CONSULTANT:	DRAWING NAME	AUTHORISING SIGNATURE
NAME:	DELIVERING ANRAM	DATE:
SIGNATURE:	URIARRA RD	DOCUMENT NUMBER
DATE:	SCALE	
	1:500	

SIGN SCHEDULE			
DESCRIPTION	HAND	SIZE	NO. OF.
SIGNS TO BE ERECTED			
-	-	-	-
SIGNS TO BE REMOVED			
-	-	-	-

AMENDMENTS		
AMENDMENT	APPROVAL	DATE

DRAWING STAGE - LATEST DATE INDICATES DRAWING STATUS		
Conceptual Sketch: 02/03/21	Final Sketch Plan: --/--/--	Final Design: 23/09/21
For tendering purposes only: --/--/--	Issued for construction: --/--/--	W.A.E.: --/--/--

Scale

SCALE: A1 1:500, A3 1:1000

Design Agent

R.D. Gossip Pty Ltd
Consulting Engineers
Unit 120, 12 Prawn Street
COWBOY ACT 2612
Ph: 02 4551 4100

Client

Project Officer: Kencho Choden
Project Number: 30490

ACT Government

Project	Drawing Title
DELIVERING ANRAM	URIARRA ROAD - SITE 11 TRAFFIC CONTROL DEVICE PLAN - SHEET 30 OF 51
Date: 23/09/21	Drg. No. RG 20110 Sheet RTC1130 Revision 0

NOTES

THE FOLLOWING SPECIFICATIONS / STD. DRG'S ARE TO BE USED FOR THIS CONTRACT:

SPECIFICATION:
CURRENT EDITION OF ACT GOVERNMENT STANDARD SPECIFICATION FOR URBAN INFRASTRUCTURE WORKS.

ACT GOVERNMENT STD. DRGS:
CURRENT EDITION OF DESIGN STANDARDS FOR URBAN INFRASTRUCTURE - STANDARD DRAWINGS.

GENERAL NOTES:
ALL PAVEMENT MARKINGS AND SIGN POSTING ARE TO BE IN ACCORDANCE WITH AUSTRALIAN STANDARD AS1742 EXCEPT WHERE MODIFIED BY ACT DEPARTMENT OF URBAN SERVICES 'DESIGN STANDARDS FOR URBAN INFRASTRUCTURE - STANDARD DRAWINGS'.

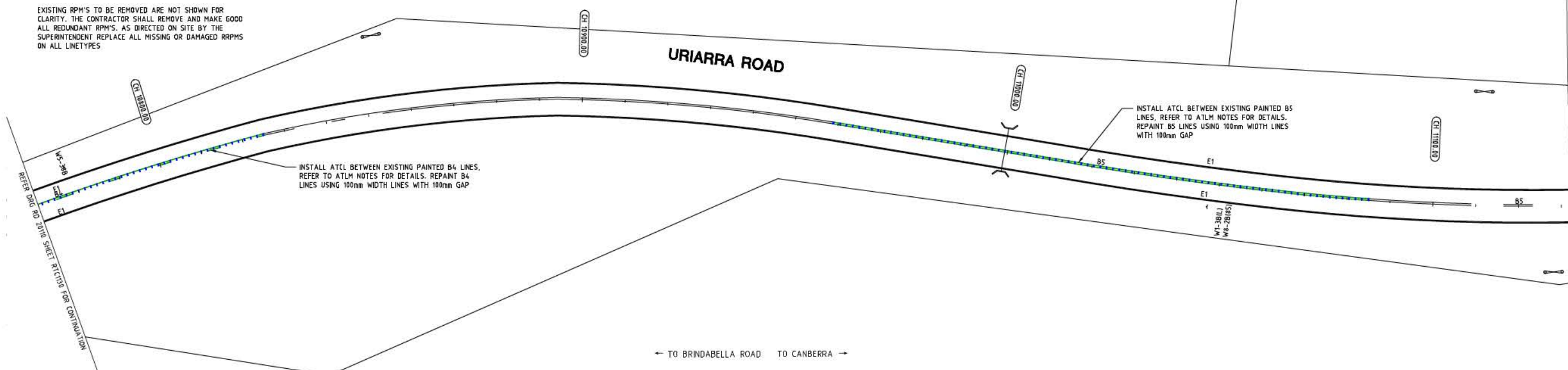
ALL SIGNAGE INSTALLED ON ELP'S ARE TO BE POSITIONED TO AVOID COVERING THE ELP ASSET NUMBER.

ALL SIGN BLADES ARE TO BE ERECTED AT A HEIGHT TO UNDERSIDE OF BLADE THAT CONFORMS WITH AS 1742.2 (2.0m MIN. GENERALLY, 2.5m MIN. IF OVERHANGING FOOTPATH OR IN PEDESTRIAN AREAS). EXISTING POSTS MAY BE USED IF PRACTICABLE OR SHALL BE EXTENDED OR REPLACED IF NOT.

ALL LINES TO BE ERADICATED SHALL BE REMOVED BY GRIT, SHOT OR WATER-BLASTING OR OTHER APPROVED METHOD. BLACKING OUT OF LINES WITH DEGRADUR OR OTHER COATINGS IS NOT PERMISSIBLE. THE CONTRACTOR SHALL REMOVE/PREPARE INCOMPATIBLE OR LOOSE AND FLAKING PAVEMENT MARKING MATERIALS PRIOR TO APPLICATION OF NEW PAVEMENT MARKINGS.

EXISTING RPM'S TO BE REMOVED ARE NOT SHOWN FOR CLARITY. THE CONTRACTOR SHALL REMOVE AND MAKE GOOD ALL REDUNDANT RPM'S. AS DIRECTED ON SITE BY THE SUPERINTENDENT REPLACE ALL MISSING OR DAMAGED RPPMS ON ALL LINETYPES

WORK AS EXECUTED	DESIGN AGENT	OFFICE OF A.C.T.
DRAWING AMENDED IN ACCORDANCE WITH ADVICE FROM:	RECOMMENDED FOR AUTHORIZATION:	AUTHORISED PURSUANT TO PART V of Road Transport Safety and Traffic Management ACT 1999
DATE:	R.D. GOSSIP P/L	AUTHORISING SIGNATURE:
CONSULTANT:	DRAWING NAME:	DATE:
NAME:	DELIVERING ANRAM	DOCUMENT NUMBER:
SIGNATURE:	URIARRA RD	
DATE:	SCALE:	
	1:500	



LEGEND

	ERADICATE LINEMARKING
	EXISTING LINEMARKING
	APPLY NEW LINEMARKING
	INSTALL AUDIO TACTILE LINE MARKING (REFER TO ATLM NOTES)

AUDIO TACTILE LINE MARKING (ATLM) NOTES

ALL AUDIO TACTILE LINE MARKING SHALL BE IN ACCORDANCE WITH TRANSPORT FOR NSW TECHNICAL DIRECTION TTD 2020/04

ATCL - AUDIO TACTILE CENTRE LINES
INSTALL BLACK AUDIO TACTILE CENTRE LINES

GUIDEPOST NOTES

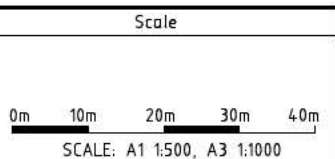
AS DIRECTED BY THE SUPERINTENDENT ON SITE, INSTALL NEW APPROVED FLEXIBLE BASED GUIDEPOSTS TO REPLACE ALL MISSING OR DAMAGED GUIDEPOSTS AND AT ALL CULVERTS WITHIN THE PROJECT. ENSURE 2 GUIDEPOSTS AT EVERY HEADWALL (INCLUDING HEADWALLS BEHIND GUARDRAILS)

SIGN SCHEDULE			
DESCRIPTION	HAND	SIZE	NO. OF.
SIGNS TO BE ERECTED			
-	-	-	-
SIGNS TO BE REMOVED			
-	-	-	-

AMENDMENTS		
AMENDMENT	APPROVAL	DATE

DRAWING STAGE - LATEST DATE INDICATES DRAWING STATUS

Conceptual Sketch: 02/03/21	Final Sketch Plan: --/--/--	Final Design: 23/09/21
For tendering purposes only: --/--/--	Issued for construction: --/--/--	W.A.E.: --/--/--



Design Agent

R.D. Gossip Pty Ltd
Consulting Engineers
Unit 120, 12 Princes Street
Canberra ACT 2612
Ph: 02 4520 4310

Designed by:

Drawn by:

Checked by:

Approved by:

Client

Project Officer: Kencho Choden
Project Number: 30490

ACT Government

Project

DELIVERING ANRAM

Date: 23/09/21

Drawing Title

URIARRA ROAD - SITE 11
TRAFFIC CONTROL DEVICE PLAN
- SHEET 31 OF 51

Drg. No.	Sheet	Revision
RG 20110	RTC1131	0

WORK AS EXECUTED	DESIGN AGENT	OFFICE OF A.C.T.
DRAWING AMENDED IN ACCORDANCE WITH ADVICE FROM	RECOMMENDED FOR AUTHORIZATION	AUTHORIZED PURSUANT TO PART V of Road Transport (Safety and Traffic Management) ACT 1999
DATE	R.D. GOSSIP P/L	
CONSULTANT	DRAWING NAME	AUTHORIZING SIGNATURE
NAME	DELIVERING ANRAM	DATE:
SIGNATURE	URIARRA RD	DOCUMENT NUMBER
DATE:	SCALE:	
	1:500	



REFER DRG RD 2010 SHEET RTCT132 FOR CONTINUATION

REFER DRG RG 2010 SHEET RTCT134 FOR CONTINUATION

URIARRA ROAD

INSTALL ATCL BETWEEN EXISTING PAINTED BS LINES. REFER TO ATLM NOTES FOR DETAILS. REPAINT BS LINES USING 100mm WIDTH LINES WITH 100mm GAP

← TO BRINDABELLA ROAD TO CANBERRA →

NOTES

THE FOLLOWING SPECIFICATIONS / STD. DRG'S ARE TO BE USED FOR THIS CONTRACT:

SPECIFICATION:
CURRENT EDITION OF ACT GOVERNMENT STANDARD SPECIFICATION FOR URBAN INFRASTRUCTURE WORKS.

ACT GOVERNMENT STD. DRGS:
CURRENT EDITION OF DESIGN STANDARDS FOR URBAN INFRASTRUCTURE - STANDARD DRAWINGS.

GENERAL NOTES:
ALL PAVEMENT MARKINGS AND SIGN POSTING ARE TO BE IN ACCORDANCE WITH AUSTRALIAN STANDARD AS1742 EXCEPT WHERE MODIFIED BY ACT DEPARTMENT OF URBAN SERVICES 'DESIGN STANDARDS FOR URBAN INFRASTRUCTURE - STANDARD DRAWINGS'.

ALL SIGNAGE INSTALLED ON ELP'S ARE TO BE POSITIONED TO AVOID COVERING THE ELP ASSET NUMBER.

ALL SIGN BLADES ARE TO BE ERECTED AT A HEIGHT TO UNDERSIDE OF BLADE THAT CONFORMS WITH AS 1742.2 (2.0m MIN. GENERALLY, 2.5m MIN. IF OVERHANGING FOOTPATH OR IN PEDESTRIAN AREAS). EXISTING POSTS MAY BE USED IF PRACTICABLE OR SHALL BE EXTENDED OR REPLACED IF NOT.

ALL LINES TO BE ERADICATED SHALL BE REMOVED BY GRIT, SHOT OR WATER BLASTING OR OTHER APPROVED METHOD. BLACKING OUT OF LINES WITH DEGADUR OR OTHER COATINGS IS NOT PERMISSIBLE. THE CONTRACTOR SHALL REMOVE/PREPARE INCOMPATIBLE OR LOOSE AND FLAKING PAVEMENT MARKING MATERIALS PRIOR TO APPLICATION OF NEW PAVEMENT MARKINGS.

EXISTING RPH'S TO BE REMOVED ARE NOT SHOWN FOR CLARITY. THE CONTRACTOR SHALL REMOVE AND MAKE GOOD ALL REDUNDANT RPH'S. AS DIRECTED ON SITE BY THE SUPERINTENDENT REPLACE ALL MISSING OR DAMAGED RPHS ON ALL LINETYPES

LEGEND

- ERADICATE LINEMARKING
- EXISTING LINEMARKING
- APPLY NEW LINEMARKING
- INSTALL AUDIO TACTILE LINE MARKING (REFER TO ATLM NOTES)

GUIDEPOST NOTES

AS DIRECTED BY THE SUPERINTENDENT ON SITE, INSTALL NEW APPROVED FLEXIBLE BASED GUIDEPOSTS TO REPLACE ALL MISSING OR DAMAGED GUIDEPOSTS AND AT ALL CULVERTS WITHIN THE PROJECT. ENSURE 2 GUIDEPOSTS AT EVERY HEADWALL (INCLUDING HEADWALLS BEHIND GUARDRAILS)

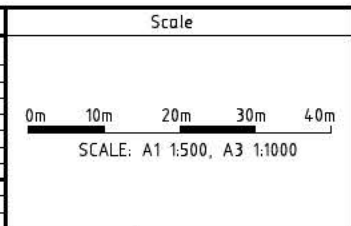
AUDIO TACTILE LINE MARKING (ATLM) NOTES

ALL AUDIO TACTILE LINE MARKING SHALL BE IN ACCORDANCE WITH TRANSPORT FOR NSW TECHNICAL DIRECTION TTD 2020/04

ATCL - AUDIO TACTILE CENTRE LINES
INSTALL BLACK AUDIO TACTILE CENTRE LINES

SIGN SCHEDULE			
DESCRIPTION	HAND	SIZE	NO. OF.
SIGNS TO BE ERECTED			
-			
SIGNS TO BE REMOVED			
-			

AMENDMENTS		
AMENDMENT	APPROVAL	DATE



Design Agent

R.D. Gossip Pty Ltd
Consulting Engineers
Unit 120, 12 Provan Street
Canberra ACT 2612
Ph: 02 4250 4310

Client

Project Officer: Kencho Choden
Project Number: 30490

ACT Government

Project

DELIVERING ANRAM

Date: 23/09/21

Drawing Title

**URIARRA ROAD - SITE 11
TRAFFIC CONTROL DEVICE PLAN
- SHEET 33 OF 51**

Drg. No. **RG 20110** Sheet **RTCT133** Revision **0**

WORK AS EXECUTED	DESIGN AGENT	OFFICE OF A.C.T.
DRAWING AMENDED IN ACCORDANCE WITH ADVICE FROM:	RECOMMENDED FOR AUTHORISATION:	AUTHORISED PURSUANT TO PART V of Road Transport (Safety and Traffic Management) ACT 1999
DATE:	R.D. GOSSIP P/L	AUTHORISING SIGNATURE:
CONSULTANT:	DRAWING NAME:	DATE:
NAME:	DELIVERING ANRAM	DOCUMENT NUMBER:
SIGNATURE:	URIARRA RD	
DATE:	SCALE:	
	1:500	



REFER DRG RD 2010 SHEET RTC1133 FOR CONTINUATION

REFER DRG RD 2010 SHEET RTC1133 FOR CONTINUATION

INSTALL ATCL BETWEEN EXISTING PAINTED BS LINES, REFER TO ATLM NOTES FOR DETAILS. REPAINT BS LINES USING 100mm WIDTH LINES WITH 100mm GAP

URIARRA ROAD

← TO BRINDABELLA ROAD TO CANBERRA →

NOTES

THE FOLLOWING SPECIFICATIONS / STD. DRG'S ARE TO BE USED FOR THIS CONTRACT:

SPECIFICATION:
CURRENT EDITION OF ACT GOVERNMENT STANDARD SPECIFICATION FOR URBAN INFRASTRUCTURE WORKS.

ACT GOVERNMENT STD. DRGS:
CURRENT EDITION OF DESIGN STANDARDS FOR URBAN INFRASTRUCTURE - STANDARD DRAWINGS.

GENERAL NOTES:
ALL PAVEMENT MARKINGS AND SIGN POSTING ARE TO BE IN ACCORDANCE WITH AUSTRALIAN STANDARD AS1742 EXCEPT WHERE MODIFIED BY ACT DEPARTMENT OF URBAN SERVICES 'DESIGN STANDARDS FOR URBAN INFRASTRUCTURE - STANDARD DRAWINGS'.

ALL SIGNAGE INSTALLED ON ELP'S ARE TO BE POSITIONED TO AVOID COVERING THE ELP ASSET NUMBER.

ALL SIGN BLADES ARE TO BE ERECTED AT A HEIGHT TO UNDERSIDE OF BLADE THAT CONFORMS WITH AS 1742.2 (2.0m MIN. GENERALLY, 2.5m MIN. IF OVERHANGING FOOTPATH OR IN PEDESTRIAN AREAS). EXISTING POSTS MAY BE USED IF PRACTICABLE OR SHALL BE EXTENDED OR REPLACED IF NOT.

ALL LINES TO BE ERADICATED SHALL BE REMOVED BY GRIT, SHOT OR WATER BLASTING OR OTHER APPROVED METHOD. BLACKING OUT OF LINES WITH DEGADUR OR OTHER COATINGS IS NOT PERMISSABLE. THE CONTRACTOR SHALL REMOVE/PREPARE INCOMPATIBLE OR LOOSE AND FLAKING PAVEMENT MARKING MATERIALS PRIOR TO APPLICATION OF NEW PAVEMENT MARKINGS.

EXISTING RPM'S TO BE REMOVED ARE NOT SHOWN FOR CLARITY. THE CONTRACTOR SHALL REMOVE AND MAKE GOOD ALL REDUNDANT RPM'S. AS DIRECTED ON SITE BY THE SUPERINTENDENT REPLACE ALL MISSING OR DAMAGED RRPMS ON ALL LINETYPES

LEGEND

- ERADICATE LINEMARKING
- EXISTING LINEMARKING
- APPLY NEW LINEMARKING
- INSTALL AUDIO TACTILE LINE MARKING (REFER TO ATLM NOTES)

GUIDEPOST NOTES

AS DIRECTED BY THE SUPERINTENDENT ON SITE, INSTALL NEW APPROVED FLEXIBLE BASED GUIDEPOSTS TO REPLACE ALL MISSING OR DAMAGED GUIDEPOSTS AND AT ALL CULVERTS WITHIN THE PROJECT. ENSURE 2 GUIDEPOSTS AT EVERY HEADWALL (INCLUDING HEADWALLS BEHIND GUARDRAILS)

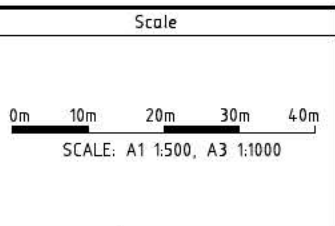
AUDIO TACTILE LINE MARKING (ATLM) NOTES

ALL AUDIO TACTILE LINE MARKING SHALL BE IN ACCORDANCE WITH TRANSPORT FOR NSW TECHNICAL DIRECTION TTD 2020/04

ATCL - AUDIO TACTILE CENTRE LINES
INSTALL BLACK AUDIO TACTILE CENTRE LINES

SIGN SCHEDULE			
DESCRIPTION	HAND	SIZE	NO. OF.
SIGNS TO BE ERECTED			
-	-	-	-
SIGNS TO BE REMOVED			
-	-	-	-

AMENDMENTS		
AMENDMENT	APPROVAL	DATE



Design Agent

R.D. Gossip Pty Ltd
Consulting Engineers
Unit 120, 12 Prawn Street
Copehill ACT 2612
Ph: 02 4551 4310

Client

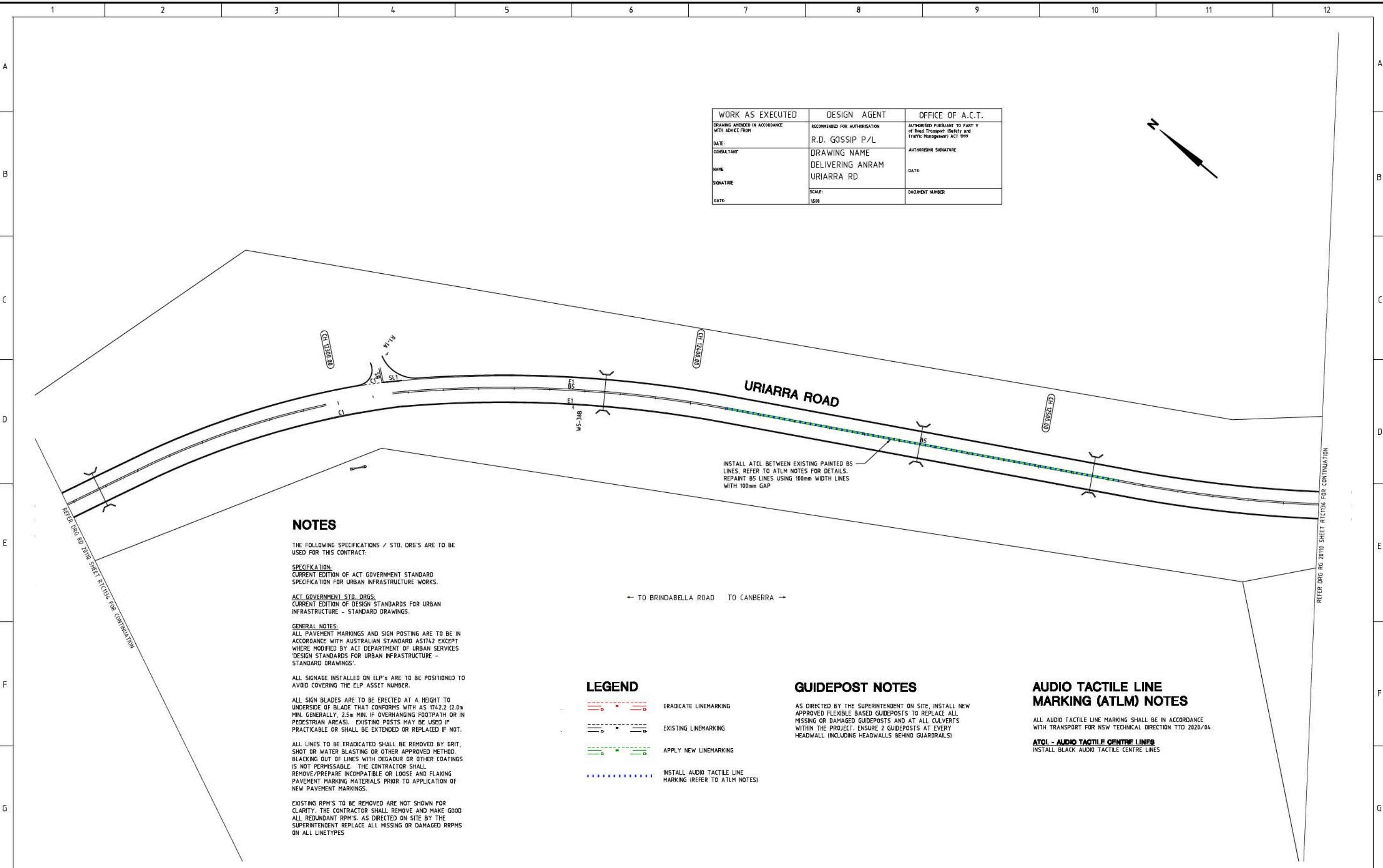
Project Officer: Kencho Choden
Project Number: 30490

ACT Government

Project
DELIVERING ANRAM

Drawing Title		
URIARRA ROAD - SITE 11 TRAFFIC CONTROL DEVICE PLAN - SHEET 34 OF 51		
Date	Dwg. No.	Sheet
23/09/21	RG 20110	RTC1134
		Revision
		0

WORK AS EXECUTED	DESIGN AGENT	OFFICE OF A.C.T.
DRAWING AMENDED IN ACCORDANCE WITH ADVICE FROM	RECOMMENDED FOR AUTHORITY	AUTHORISED PURSUANT TO PART V of Road Transport (Safety and Traffic Management) ACT 1999
DATE:	R.D. GOSSIP P/L	AUTHORISING SIGNATURE
CONSULTANT	DRAWING NAME	DATE:
NAME	DELIVERING ANRAM	DOCUMENT NUMBER
SIGNATURE	URIARRA RD	
DATE:	SCALE:	
	1:500	



NOTES

THE FOLLOWING SPECIFICATIONS / STD. DRG'S ARE TO BE USED FOR THIS CONTRACT:

SPECIFICATION:
CURRENT EDITION OF ACT GOVERNMENT STANDARD SPECIFICATION FOR URBAN INFRASTRUCTURE WORKS.

ACT GOVERNMENT STD. DRGS:
CURRENT EDITION OF DESIGN STANDARDS FOR URBAN INFRASTRUCTURE - STANDARD DRAWINGS.

GENERAL NOTES:
ALL PAVEMENT MARKINGS AND SIGN POSTING ARE TO BE IN ACCORDANCE WITH AUSTRALIAN STANDARD AS1742 EXCEPT WHERE MODIFIED BY ACT DEPARTMENT OF URBAN SERVICES 'DESIGN STANDARDS FOR URBAN INFRASTRUCTURE - STANDARD DRAWINGS'.

ALL SIGNAGE INSTALLED ON ELP'S ARE TO BE POSITIONED TO AVOID COVERING THE ELP ASSET NUMBER.

ALL SIGN BLADES ARE TO BE ERECTED AT A HEIGHT TO UNDERSIDE OF BLADE THAT CONFORMS WITH AS 1742.2 (2.0m MIN. GENERALLY, 2.5m MIN. IF OVERHANGING FOOTPATH OR IN PEDESTRIAN AREAS). EXISTING POSTS MAY BE USED IF PRACTICABLE OR SHALL BE EXTENDED OR REPLACED IF NOT.

ALL LINES TO BE ERADICATED SHALL BE REMOVED BY GRIT, SHOT OR WATER BLASTING OR OTHER APPROVED METHOD. BLACKING OUT OF LINES WITH DEGAUR OR OTHER COATINGS IS NOT PERMISSIBLE. THE CONTRACTOR SHALL REMOVE/PREPARE INCOMPATIBLE OR LOOSE AND FLAKING PAVEMENT MARKING MATERIALS PRIOR TO APPLICATION OF NEW PAVEMENT MARKINGS.

EXISTING RPM'S TO BE REMOVED ARE NOT SHOWN FOR CLARITY. THE CONTRACTOR SHALL REMOVE AND MAKE GOOD ALL REDUNDANT RPM'S AS DIRECTED ON SITE BY THE SUPERINTENDENT REPLACE ALL MISSING OR DAMAGED RPPMS ON ALL LINETYPES

LEGEND

- ERADICATE LINEMARKING
- EXISTING LINEMARKING
- APPLY NEW LINEMARKING
- INSTALL AUDIO TACTILE LINE MARKING (REFER TO ATLM NOTES)

GUIDEPOST NOTES

AS DIRECTED BY THE SUPERINTENDENT ON SITE, INSTALL NEW APPROVED FLEXIBLE BASED GUIDEPOSTS TO REPLACE ALL MISSING OR DAMAGED GUIDEPOSTS AND AT ALL CULVERTS WITHIN THE PROJECT. ENSURE 2 GUIDEPOSTS AT EVERY HEADWALL (INCLUDING HEADWALLS BEHIND GUARDRAILS)

AUDIO TACTILE LINE MARKING (ATLM) NOTES

ALL AUDIO TACTILE LINE MARKING SHALL BE IN ACCORDANCE WITH TRANSPORT FOR NSW TECHNICAL DIRECTION TTD 2020/04

ATQL - AUDIO TACTILE CENTRE LINES
INSTALL BLACK AUDIO TACTILE CENTRE LINES

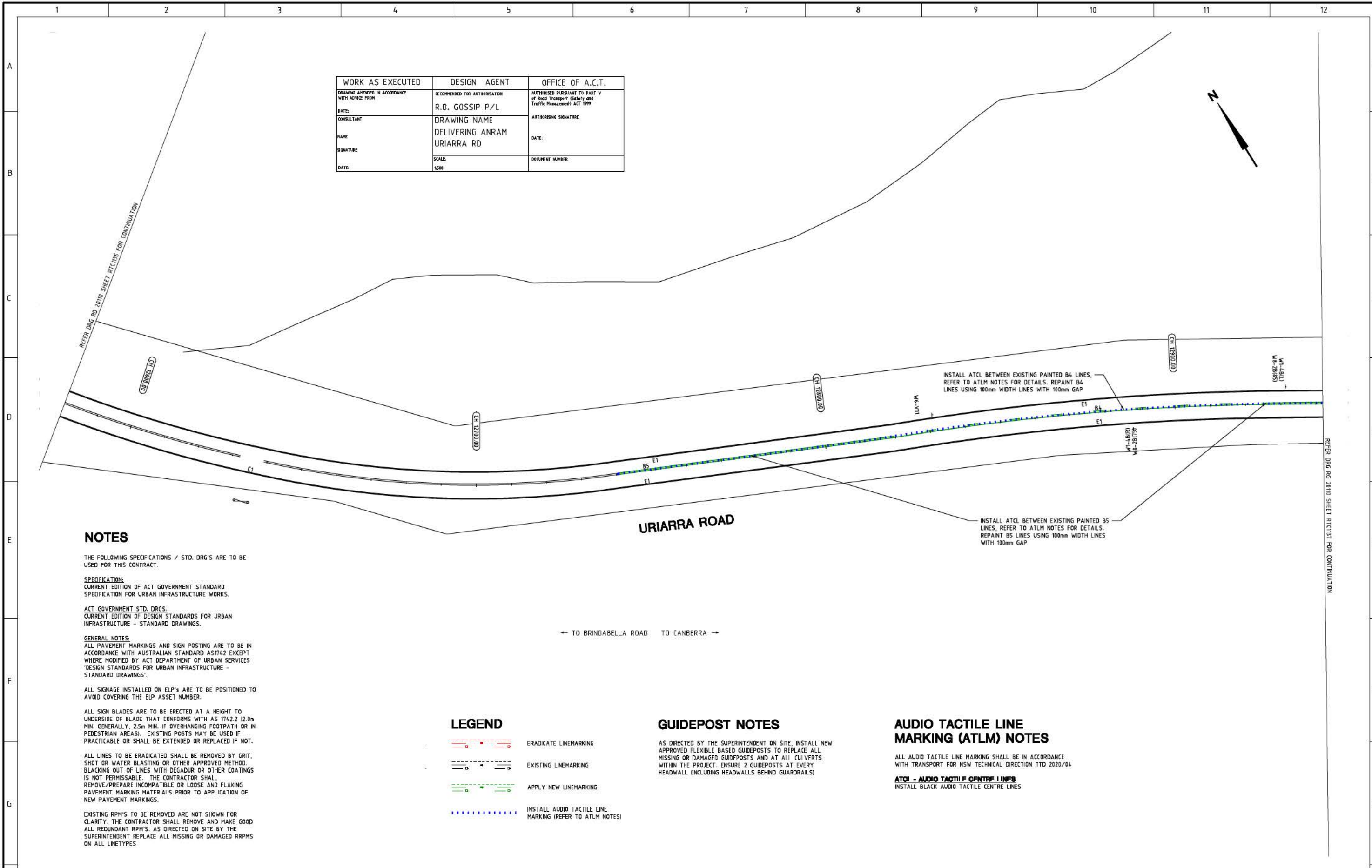
SIGN SCHEDULE				AMENDMENTS			Scale		Design Agent		Client		Project		Drawing Title	
DESCRIPTION				AMENDMENT			0m 10m 20m 30m 40m		R.D. Gossip Pty Ltd Consulting Engineers Unit 120, 12 Princes Street Canberra ACT 2612 Ph: 02 4520 4310		Project Officer: Kencho Choden Project Number: 30490		DELIVERING ANRAM		URIARRA ROAD - SITE 11 TRAFFIC CONTROL DEVICE PLAN - SHEET 35 OF 51	
SIGN SCHEDULE				APPROVAL			SCALE: A1 1:500, A3 1:1000		Designed by		ACT Government		Date		Drg. No.	
SIGN SCHEDULE				DATE					Drawn by		23/09/21		RG 20110		Sheet	
SIGN SCHEDULE				DRAWING STAGE - LATEST DATE INDICATES DRAWING STATUS					Checked by				RTC1135		Revision	
SIGN SCHEDULE				Conceptual Sketch: 02/03/21					Approved by				0			
SIGN SCHEDULE				Final Sketch Plan: --/--/--												
SIGN SCHEDULE				For tendering purposes only: --/--/--												
SIGN SCHEDULE				Issued for construction: --/--/--												
SIGN SCHEDULE				W.A.E.: --/--/--												

WORK AS EXECUTED	DESIGN AGENT	OFFICE OF A.C.T.
DRAWING AMENDED IN ACCORDANCE WITH ADVICE FROM	RECOMMENDED FOR AUTHORIZATION	AUTHORIZED PURSUANT TO PART V of Road Transport (Safety and Traffic Management) ACT 1999
DATE:	R.D. GOSSIP P/L	AUTHORIZING SIGNATURE
CONSULTANT	DRAWING NAME	DATE:
NAME	DELIVERING ANRAM	DOCUMENT NUMBER
SIGNATURE	SCALE:	
DATE:	1:500	



REFER DRG RD 2010 SHEET RTCT15 FOR CONTINUATION

REFER DRG RD 2010 SHEET RTCT15 FOR CONTINUATION



NOTES

THE FOLLOWING SPECIFICATIONS / STD. DRG'S ARE TO BE USED FOR THIS CONTRACT:

SPECIFICATION:
CURRENT EDITION OF ACT GOVERNMENT STANDARD SPECIFICATION FOR URBAN INFRASTRUCTURE WORKS.

ACT GOVERNMENT STD. DRGS:
CURRENT EDITION OF DESIGN STANDARDS FOR URBAN INFRASTRUCTURE - STANDARD DRAWINGS.

GENERAL NOTES:
ALL PAVEMENT MARKINGS AND SIGN POSTING ARE TO BE IN ACCORDANCE WITH AUSTRALIAN STANDARD AS1742 EXCEPT WHERE MODIFIED BY ACT DEPARTMENT OF URBAN SERVICES 'DESIGN STANDARDS FOR URBAN INFRASTRUCTURE - STANDARD DRAWINGS'.

ALL SIGNAGE INSTALLED ON ELP'S ARE TO BE POSITIONED TO AVOID COVERING THE ELP ASSET NUMBER.

ALL SIGN BLADES ARE TO BE ERECTED AT A HEIGHT TO UNDERSIDE OF BLADE THAT CONFORMS WITH AS 1742.2 (2.0m MIN. GENERALLY, 2.5m MIN. IF OVERHANGING FOOTPATH OR IN PEDESTRIAN AREAS). EXISTING POSTS MAY BE USED IF PRACTICABLE OR SHALL BE EXTENDED OR REPLACED IF NOT.

ALL LINES TO BE ERADICATED SHALL BE REMOVED BY GRIT, SHOT OR WATER BLASTING OR OTHER APPROVED METHOD. BLACKING OUT OF LINES WITH DEGADUR OR OTHER COATINGS IS NOT PERMISSIBLE. THE CONTRACTOR SHALL REMOVE/PREPARE INCOMPATIBLE OR LOOSE AND FLAKING PAVEMENT MARKING MATERIALS PRIOR TO APPLICATION OF NEW PAVEMENT MARKINGS.

EXISTING RPPM'S TO BE REMOVED ARE NOT SHOWN FOR CLARITY. THE CONTRACTOR SHALL REMOVE AND MAKE GOOD ALL REDUNDANT RPPM'S. AS DIRECTED ON SITE BY THE SUPERINTENDENT REPLACE ALL MISSING OR DAMAGED RPPMS ON ALL LINETYPES

← TO BRINDABELLA ROAD TO CANBERRA →

LEGEND

	ERADICATE LINEMARKING
	EXISTING LINEMARKING
	APPLY NEW LINEMARKING
	INSTALL AUDIO TACTILE LINE MARKING (REFER TO ATLM NOTES)

GUIDEPOST NOTES

AS DIRECTED BY THE SUPERINTENDENT ON SITE, INSTALL NEW APPROVED FLEXIBLE BASED GUIDEPOSTS TO REPLACE ALL MISSING OR DAMAGED GUIDEPOSTS AND AT ALL CULVERTS WITHIN THE PROJECT. ENSURE 2 GUIDEPOSTS AT EVERY HEADWALL (INCLUDING HEADWALLS BEHIND GUARDRAILS)

AUDIO TACTILE LINE MARKING (ATLM) NOTES

ALL AUDIO TACTILE LINE MARKING SHALL BE IN ACCORDANCE WITH TRANSPORT FOR NSW TECHNICAL DIRECTION TTD 2020/04

ATCL - AUDIO TACTILE CENTRE LINES
INSTALL BLACK AUDIO TACTILE CENTRE LINES

SIGN SCHEDULE				AMENDMENTS			Scale	Design Agent	Client	Project	Drawing Title
DESCRIPTION	HAND	SIZE	NO. OF.	AMENDMENT	APPROVAL	DATE	0m 10m 20m 30m 40m	 R.D. Gossip Pty Ltd Consulting Engineers Unit 120, 12 Prawn Street Canberra ACT 2612 Ph: 02 4251 4100	 ACT Government	DELIVERING ANRAM Date: 23/09/21	URIARRA ROAD - SITE 11 TRAFFIC CONTROL DEVICE PLAN - SHEET 36 OF 51 Dr. No. RG 20110 Sheet RTCT1136 Revision 0
SIGNS TO BE ERECTED	-	-	-				SCALE: A1 1:500, A3 1:1000				
SIGNS TO BE REMOVED	-	-	-					Drawn by			
								Checked by			
								Approved by			
				DRAWING STAGE - LATEST DATE INDICATES DRAWING STATUS							
				Conceptual Sketch: 02/03/21	Final Sketch Plan: --/--/--	Final Design: 23/09/21					
				For tendering purposes only: --/--/--	Issued for construction: --/--/--	W.A.E.: --/--/--					

NOTES

THE FOLLOWING SPECIFICATIONS / STD. DRG'S ARE TO BE USED FOR THIS CONTRACT:

SPECIFICATION:
CURRENT EDITION OF ACT GOVERNMENT STANDARD SPECIFICATION FOR URBAN INFRASTRUCTURE WORKS.

ACT GOVERNMENT STD. DRGS:
CURRENT EDITION OF DESIGN STANDARDS FOR URBAN INFRASTRUCTURE - STANDARD DRAWINGS.

GENERAL NOTES:
ALL PAVEMENT MARKINGS AND SIGN POSTING ARE TO BE IN ACCORDANCE WITH AUSTRALIAN STANDARD AS1742 EXCEPT WHERE MODIFIED BY ACT DEPARTMENT OF URBAN SERVICES 'DESIGN STANDARDS FOR URBAN INFRASTRUCTURE - STANDARD DRAWINGS'.

ALL SIGNAGE INSTALLED ON ELP'S ARE TO BE POSITIONED TO AVOID COVERING THE ELP ASSET NUMBER.

ALL SIGN BLADES ARE TO BE ERECTED AT A HEIGHT TO UNDERSIDE OF BLADE THAT CONFORMS WITH AS 1742.2 (2.0m MIN. GENERALLY, 2.5m MIN. IF OVERHANGING FOOTPATH OR IN PEDESTRIAN AREAS). EXISTING POSTS MAY BE USED IF PRACTICABLE OR SHALL BE EXTENDED OR REPLACED IF NOT.

ALL LINES TO BE ERADICATED SHALL BE REMOVED BY GRIT, SHOT OR WATER BLASTING OR OTHER APPROVED METHOD. BLACKING OUT OF LINES WITH DEGAOUR OR OTHER COATINGS IS NOT PERMISSIBLE. THE CONTRACTOR SHALL REMOVE/PREPARE INCOMPATIBLE OR LOOSE AND FLAKING PAVEMENT MARKING MATERIALS PRIOR TO APPLICATION OF NEW PAVEMENT MARKINGS.

EXISTING RPM'S TO BE REMOVED ARE NOT SHOWN FOR CLARITY. THE CONTRACTOR SHALL REMOVE AND MAKE GOOD ALL REDUNDANT RPM'S. AS DIRECTED ON SITE BY THE SUPERINTENDENT REPLACE ALL MISSING OR DAMAGED RRPM'S ON ALL LINETYPES

WORK AS EXECUTED	DESIGN AGENT	OFFICE OF A.C.T.
DRAWING AMENDED IN ACCORDANCE WITH ADVICE FROM:	RECOMMENDED FOR AUTHORIZATION:	AUTHORISED PURSUANT TO PART V of Road Transport (Safety and Traffic Management) ACT 1999
DATE:	R.D. GOSSIP P/L	AUTHORISING SIGNATURE:
CONSULTANT:	DRAWING NAME:	DATE:
NAME:	DELIVERING ANRAM	DOCUMENT NUMBER:
SIGNATURE:	URIARRA RD	
DATE:	SCALE:	
	1:500	



REFER DRG RD 2010 SHEET RTCT138 FOR CONTINUATION

REFER DRG RG 2010 SHEET RTCT138 FOR CONTINUATION

← TO BRINDABELLA ROAD TO CANBERRA →

URIARRA ROAD

INSTALL ATCL BETWEEN EXISTING PAINTED BS LINES. REFER TO ATLM NOTES FOR DETAILS. REPAINT BS LINES USING 100mm WIDTH LINES WITH 100mm GAP

LEGEND

- ERADICATE LINEMARKING
- EXISTING LINEMARKING
- APPLY NEW LINEMARKING
- INSTALL AUDIO TACTILE LINE MARKING (REFER TO ATLM NOTES)

GUIDEPOST NOTES

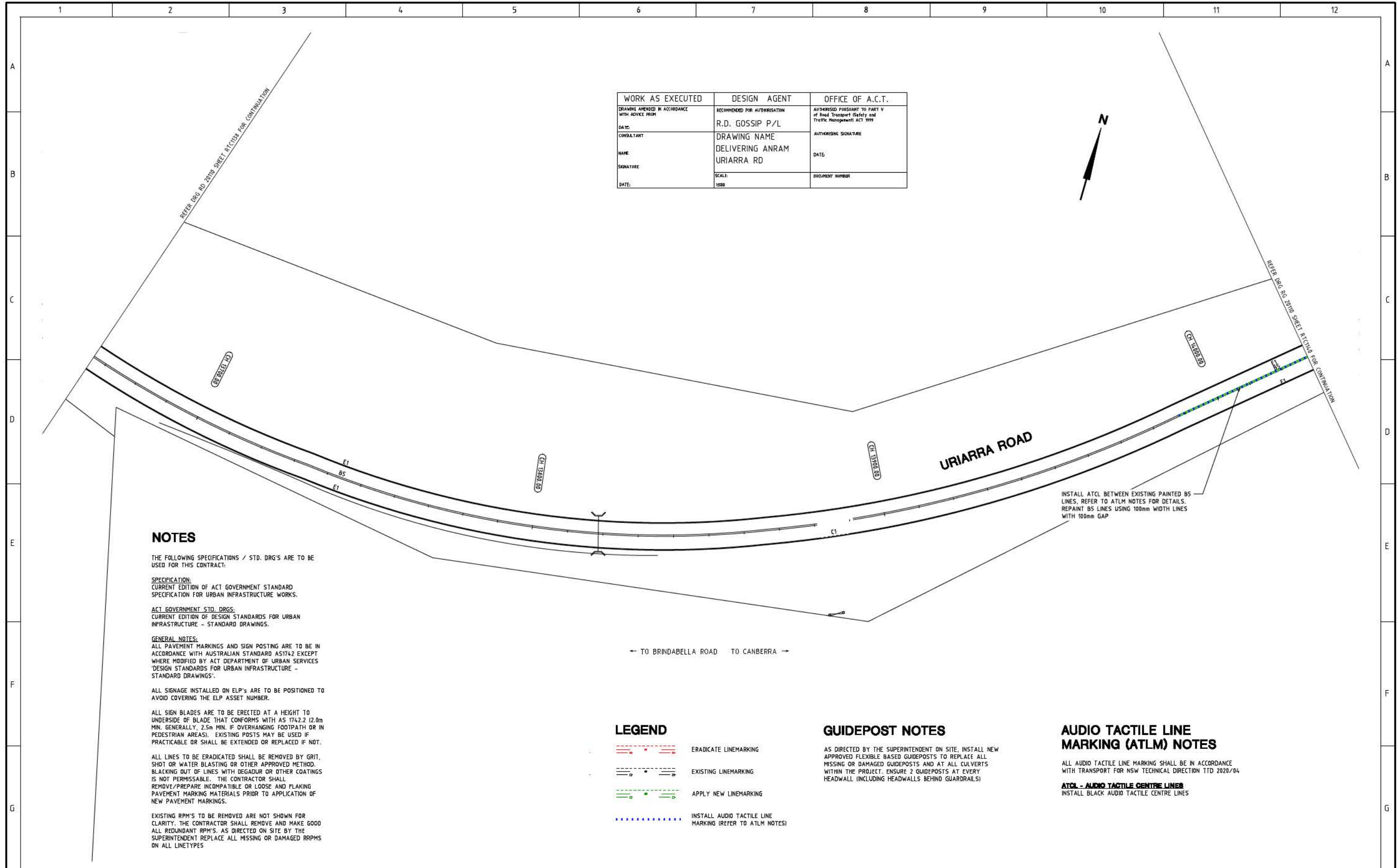
AS DIRECTED BY THE SUPERINTENDENT ON SITE, INSTALL NEW APPROVED FLEXIBLE BASED GUIDEPOSTS TO REPLACE ALL MISSING OR DAMAGED GUIDEPOSTS AND AT ALL CULVERTS WITHIN THE PROJECT. ENSURE 2 GUIDEPOSTS AT EVERY HEADWALL (INCLUDING HEADWALLS BEHIND GUARDRAILS)

AUDIO TACTILE LINE MARKING (ATLM) NOTES

ALL AUDIO TACTILE LINE MARKING SHALL BE IN ACCORDANCE WITH TRANSPORT FOR NSW TECHNICAL DIRECTION TTD 2020/04

ATCL - AUDIO TACTILE CENTRE LINES
INSTALL BLACK AUDIO TACTILE CENTRE LINES

SIGN SCHEDULE				AMENDMENTS			Scale 0m 10m 20m 30m 40m SCALE: A1 1:500, A3 1:1000	Design Agent R.D. Gossip Pty Ltd Consulting Engineers Unit 120, 12 Prawn Street Canberra ACT 2612 Ph: 02 4251 4100	Client Project Officer: Kencho Choden Project Number: 30490 ACT Government	Project DELIVERING ANRAM	Drawing Title		
DESCRIPTION	HAND	SIZE	NO. OF.	AMENDMENT	APPROVAL	DATE					URIARRA ROAD - SITE 11 TRAFFIC CONTROL DEVICE PLAN - SHEET 37 OF 51		
SIGN SCHEDULE				DRAWING STAGE - LATEST DATE INDICATES DRAWING STATUS			Date 23/09/21	Designed by Drawn by Checked by Approved by	Date 23/09/21	Drg. No. RG 20110	Sheet RTC1137	Revision 0	
SIGN SCHEDULE				Conceptual Sketch: 02/03/21 Final Sketch Plan: --/--/-- For tendering purposes only: --/--/-- Issued for construction: --/--/-- W.A.E.: --/--/--									



WORK AS EXECUTED	DESIGN AGENT	OFFICE OF A.C.T.
DRAWING AMENDED IN ACCORDANCE WITH ADVICE FROM:	RECOMMENDED FOR AUTHORIZATION:	AUTHORISED PURSUANT TO PART V of Road Transport (Safety and Traffic Management) ACT 1999
DATE:	R.D. GOSSIP P/L	AUTHORIZING SIGNATURE:
CONSULTANT:	DRAWING NAME:	DATE:
NAME:	DELIVERING ANRAM	DOCUMENT NUMBER:
SIGNATURE:	URIARRA RD	
DATE:	SCALE:	
	1:500	

NOTES

THE FOLLOWING SPECIFICATIONS / STD. DRG'S ARE TO BE USED FOR THIS CONTRACT:

SPECIFICATION:
CURRENT EDITION OF ACT GOVERNMENT STANDARD SPECIFICATION FOR URBAN INFRASTRUCTURE WORKS.

ACT GOVERNMENT STD. DRGS:
CURRENT EDITION OF DESIGN STANDARDS FOR URBAN INFRASTRUCTURE - STANDARD DRAWINGS.

GENERAL NOTES:
ALL PAVEMENT MARKINGS AND SIGN POSTING ARE TO BE IN ACCORDANCE WITH AUSTRALIAN STANDARD AS1742 EXCEPT WHERE MODIFIED BY ACT DEPARTMENT OF URBAN SERVICES 'DESIGN STANDARDS FOR URBAN INFRASTRUCTURE - STANDARD DRAWINGS'.

ALL SIGNAGE INSTALLED ON ELP'S ARE TO BE POSITIONED TO AVOID COVERING THE ELP ASSET NUMBER.

ALL SIGN BLADES ARE TO BE ERECTED AT A HEIGHT TO UNDERSIDE OF BLADE THAT CONFORMS WITH AS 1742.2 (2.0m MIN. GENERALLY, 2.5m MIN. IF OVERHANGING FOOTPATH OR IN PEDESTRIAN AREAS). EXISTING POSTS MAY BE USED IF PRACTICABLE OR SHALL BE EXTENDED OR REPLACED IF NOT.

ALL LINES TO BE ERADICATED SHALL BE REMOVED BY GRIT, SHOT OR WATER BLASTING OR OTHER APPROVED METHOD. BLACKING OUT OF LINES WITH DEGADUR OR OTHER COATINGS IS NOT PERMISSIBLE. THE CONTRACTOR SHALL REMOVE/PREPARE INCOMPATIBLE OR LOOSE AND FLAKING PAVEMENT MARKING MATERIALS PRIOR TO APPLICATION OF NEW PAVEMENT MARKINGS.

EXISTING RPM'S TO BE REMOVED ARE NOT SHOWN FOR CLARITY. THE CONTRACTOR SHALL REMOVE AND MAKE GOOD ALL REDUNDANT RPM'S. AS DIRECTED ON SITE BY THE SUPERINTENDENT REPLACE ALL MISSING OR DAMAGED RRPMS ON ALL LINETYPES

LEGEND

- ERADICATE LINEMARKING
- EXISTING LINEMARKING
- APPLY NEW LINEMARKING
- INSTALL AUDIO TACTILE LINE MARKING (REFER TO ATLM NOTES)

GUIDEPOST NOTES

AS DIRECTED BY THE SUPERINTENDENT ON SITE, INSTALL NEW APPROVED FLEXIBLE BASED GUIDEPOSTS TO REPLACE ALL MISSING OR DAMAGED GUIDEPOSTS AND AT ALL CULVERTS WITHIN THE PROJECT. ENSURE 2 GUIDEPOSTS AT EVERY HEADWALL (INCLUDING HEADWALLS BEHIND GUARDRAILS)

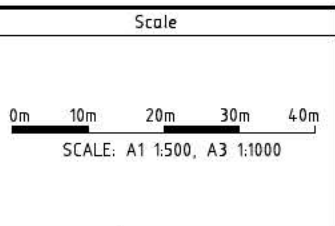
AUDIO TACTILE LINE MARKING (ATLM) NOTES

ALL AUDIO TACTILE LINE MARKING SHALL BE IN ACCORDANCE WITH TRANSPORT FOR NSW TECHNICAL DIRECTION TTD 2020/04

ATCL - AUDIO TACTILE CENTRE LINES
INSTALL BLACK AUDIO TACTILE CENTRE LINES

SIGN SCHEDULE			
DESCRIPTION	HAND	SIZE	NO. OF.
SIGNS TO BE ERECTED			
-	-	-	-
SIGNS TO BE REMOVED			
-	-	-	-

AMENDMENTS		
AMENDMENT	APPROVAL	DATE



Design Agent

R.D. Gossip Pty Ltd
Consulting Engineers
Unit 120, 12 Provan Street
Canberra ACT 2612
Ph: 02 4251 4100


Client

Project Officer: Kencho Choden
Project Number: 30490

ACT Government

Project	Drawing Title
DELIVERING ANRAM	URIARRA ROAD - SITE 11 TRAFFIC CONTROL DEVICE PLAN - SHEET 39 OF 51
Date: 23/09/21	Drg. No. RG 20110 Sheet RTCT1139 Revision 0

WORK AS EXECUTED	DESIGN AGENT	OFFICE OF A.C.T.
DRAWING AMENDED IN ACCORDANCE WITH ADVICE FROM:	RECOMMENDED FOR AUTHORIZATION:	AUTHORIZED PURSUANT TO PART V of Road Transport (Safety and Traffic Management) ACT 1999
DATE:	R.D. GOSSIP P/L	AUTHORISING SIGNATURE:
CONSULTANT:	DRAWING NAME:	DATE:
NAME:	DELIVERING ANRAM	DOCUMENT NUMBER:
SIGNATURE:	URIARRA RD	
DATE:	SCALE:	
	1:500	



NOTES

THE FOLLOWING SPECIFICATIONS / STD. DRG'S ARE TO BE USED FOR THIS CONTRACT:

SPECIFICATION:
CURRENT EDITION OF ACT GOVERNMENT STANDARD SPECIFICATION FOR URBAN INFRASTRUCTURE WORKS.

ACT GOVERNMENT STD. DRGS:
CURRENT EDITION OF DESIGN STANDARDS FOR URBAN INFRASTRUCTURE - STANDARD DRAWINGS.

GENERAL NOTES:
ALL PAVEMENT MARKINGS AND SIGN POSTING ARE TO BE IN ACCORDANCE WITH AUSTRALIAN STANDARD AS1742 EXCEPT WHERE MODIFIED BY ACT DEPARTMENT OF URBAN SERVICES 'DESIGN STANDARDS FOR URBAN INFRASTRUCTURE - STANDARD DRAWINGS'.

ALL SIGNAGE INSTALLED ON ELP'S ARE TO BE POSITIONED TO AVOID COVERING THE ELP ASSET NUMBER.

ALL SIGN BLADES ARE TO BE ERECTED AT A HEIGHT TO UNDERSIDE OF BLADE THAT CONFORMS WITH AS 1742.2 (2.0m MIN. GENERALLY, 2.5m MIN. IF OVERHANGING FOOTPATH OR IN PEDESTRIAN AREAS). EXISTING POSTS MAY BE USED IF PRACTICABLE OR SHALL BE EXTENDED OR REPLACED IF NOT.

ALL LINES TO BE ERADICATED SHALL BE REMOVED BY GRIT, SHOT OR WATER BLASTING OR OTHER APPROVED METHOD. BLACKING OUT OF LINES WITH DEGADUR OR OTHER COATINGS IS NOT PERMISSIBLE. THE CONTRACTOR SHALL REMOVE/PREPARE INCOMPATIBLE OR LOOSE AND FLAKING PAVEMENT MARKING MATERIALS PRIOR TO APPLICATION OF NEW PAVEMENT MARKINGS.

EXISTING RPM'S TO BE REMOVED ARE NOT SHOWN FOR CLARITY. THE CONTRACTOR SHALL REMOVE AND MAKE GOOD ALL REDUNDANT RPM'S. AS DIRECTED ON SITE BY THE SUPERINTENDENT REPLACE ALL MISSING OR DAMAGED RRPMS ON ALL LINETYPES

LEGEND

- ERADICATE LINEMARKING
- EXISTING LINEMARKING
- APPLY NEW LINEMARKING
- INSTALL AUDIO TACTILE LINE MARKING (REFER TO ATLM NOTES)

GUIDEPOST NOTES

AS DIRECTED BY THE SUPERINTENDENT ON SITE, INSTALL NEW APPROVED FLEXIBLE BASED GUIDEPOSTS TO REPLACE ALL MISSING OR DAMAGED GUIDEPOSTS AND AT ALL CULVERTS WITHIN THE PROJECT. ENSURE 2 GUIDEPOSTS AT EVERY HEADWALL (INCLUDING HEADWALLS BEHIND GUARDRAILS)

AUDIO TACTILE LINE MARKING (ATLM) NOTES

ALL AUDIO TACTILE LINE MARKING SHALL BE IN ACCORDANCE WITH TRANSPORT FOR NSW TECHNICAL DIRECTION TTD 2020/04

ATCL - AUDIO TACTILE CENTRE LINES
INSTALL BLACK AUDIO TACTILE CENTRE LINES

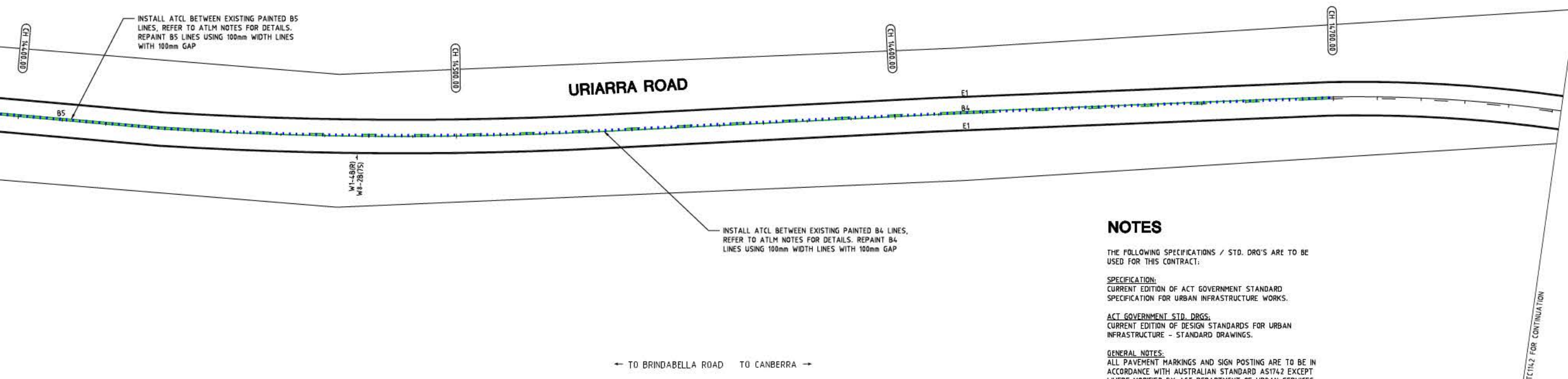
SIGN SCHEDULE				AMENDMENTS			Scale 0m 10m 20m 30m 40m SCALE: A1 1:500, A3 1:1000	 R.D. Gossip Pty Ltd Consulting Engineers Unit 120, 12 Princes Street Canberra ACT 2612 Ph: 02 4251 4310	Client Project Officer: Kencho Choden Project Number: 30490 	Project DELIVERING ANRAM	Drawing Title URIARRA ROAD - SITE 11 TRAFFIC CONTROL DEVICE PLAN - SHEET 40 OF 51
DESCRIPTION	HAND	SIZE	NO. OF.	AMENDMENT	APPROVAL	DATE					
SIGN SCHEDULE				DRAWING STAGE - LATEST DATE INDICATES DRAWING STATUS							
SIGN SCHEDULE				Conceptual Sketch: 02/03/21							
SIGN SCHEDULE				Final Sketch Plan: --/--/--							
SIGN SCHEDULE				Final Design: 23/09/21							
SIGN SCHEDULE				For tendering purposes only: --/--/--							
SIGN SCHEDULE				Issued for construction: --/--/--							
SIGN SCHEDULE				W.A.E.: --/--/--							

WORK AS EXECUTED	DESIGN AGENT	OFFICE OF A.C.T.
DRAWING AMENDED IN ACCORDANCE WITH ADVICE FROM	RECOMMENDED FOR AUTHORIZATION	AUTHORIZED PURSUANT TO PART V of Road Transport (Safety and Traffic Management) ACT 1999
DATE:	R.D. GOSSIP P/L	AUTHORISING SIGNATURE
CONSULTANT	DRAWING NAME	DATE:
NAME	DELIVERING ANRAM	DOCUMENT NUMBER
SIGNATURE	URIARRA RD	
DATE:	SCALE	
	1:500	



REFER DRG RG 2010 SHEET RTC110 FOR CONTINUATION

REFER DRG RG 2010 SHEET RTC112 FOR CONTINUATION



INSTALL ATCL BETWEEN EXISTING PAINTED B5 LINES, REFER TO ATLM NOTES FOR DETAILS. REPAINT B5 LINES USING 100mm WIDTH LINES WITH 100mm GAP

INSTALL ATCL BETWEEN EXISTING PAINTED B4 LINES, REFER TO ATLM NOTES FOR DETAILS. REPAINT B4 LINES USING 100mm WIDTH LINES WITH 100mm GAP

NOTES

THE FOLLOWING SPECIFICATIONS / STD. DRG'S ARE TO BE USED FOR THIS CONTRACT.

SPECIFICATION:
CURRENT EDITION OF ACT GOVERNMENT STANDARD SPECIFICATION FOR URBAN INFRASTRUCTURE WORKS.

ACT GOVERNMENT STD. DRGS:
CURRENT EDITION OF DESIGN STANDARDS FOR URBAN INFRASTRUCTURE - STANDARD DRAWINGS.

GENERAL NOTES:
ALL PAVEMENT MARKINGS AND SIGN POSTING ARE TO BE IN ACCORDANCE WITH AUSTRALIAN STANDARD AS1742 EXCEPT WHERE MODIFIED BY ACT DEPARTMENT OF URBAN SERVICES 'DESIGN STANDARDS FOR URBAN INFRASTRUCTURE - STANDARD DRAWINGS'.

ALL SIGNAGE INSTALLED ON ELP'S ARE TO BE POSITIONED TO AVOID COVERING THE ELP ASSET NUMBER.

ALL SIGN BLADES ARE TO BE ERECTED AT A HEIGHT TO UNDERSIDE OF BLADE THAT CONFORMS WITH AS 1742.2 (2.0m MIN. GENERALLY, 2.5m MIN. IF OVERHANGING FOOTPATH OR IN PEDESTRIAN AREAS). EXISTING POSTS MAY BE USED IF PRACTICABLE OR SHALL BE EXTENDED OR REPLACED IF NOT.

ALL LINES TO BE ERADICATED SHALL BE REMOVED BY GRIT, SHOT OR WATER BLASTING OR OTHER APPROVED METHOD. BLACKING OUT OF LINES WITH DEGADUR OR OTHER COATINGS IS NOT PERMISSIBLE. THE CONTRACTOR SHALL REMOVE/PREPARE INCOMPATIBLE OR LOOSE AND FLAKING PAVEMENT MARKING MATERIALS PRIOR TO APPLICATION OF NEW PAVEMENT MARKINGS.

EXISTING RPM'S TO BE REMOVED ARE NOT SHOWN FOR CLARITY. THE CONTRACTOR SHALL REMOVE AND MAKE GOOD ALL REDUNDANT RPM'S. AS DIRECTED ON SITE BY THE SUPERINTENDENT REPLACE ALL MISSING OR DAMAGED RRPMS ON ALL LINETYPES

LEGEND

- ERADICATE LINEMARKING
- EXISTING LINEMARKING
- APPLY NEW LINEMARKING
- INSTALL AUDIO TACTILE LINE MARKING (REFER TO ATLM NOTES)

GUIDEPOST NOTES

AS DIRECTED BY THE SUPERINTENDENT ON SITE, INSTALL NEW APPROVED FLEXIBLE BASED GUIDEPOSTS TO REPLACE ALL MISSING OR DAMAGED GUIDEPOSTS AND AT ALL CULVERTS WITHIN THE PROJECT. ENSURE 2 GUIDEPOSTS AT EVERY HEADWALL INCLUDING HEADWALLS BEHIND GUARDRAILS

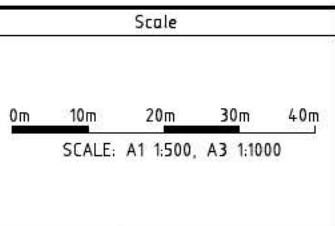
AUDIO TACTILE LINE MARKING (ATLM) NOTES

ALL AUDIO TACTILE LINE MARKING SHALL BE IN ACCORDANCE WITH TRANSPORT FOR NSW TECHNICAL DIRECTION TTD 2020/04

ATCL - AUDIO TACTILE CENTRE LINES
INSTALL BLACK AUDIO TACTILE CENTRE LINES

SIGN SCHEDULE			
DESCRIPTION	HAND	SIZE	NO. OF.
SIGNS TO BE ERECTED			
-	-	-	-
SIGNS TO BE REMOVED			
-	-	-	-

AMENDMENTS		
AMENDMENT	APPROVAL	DATE



Design Agent

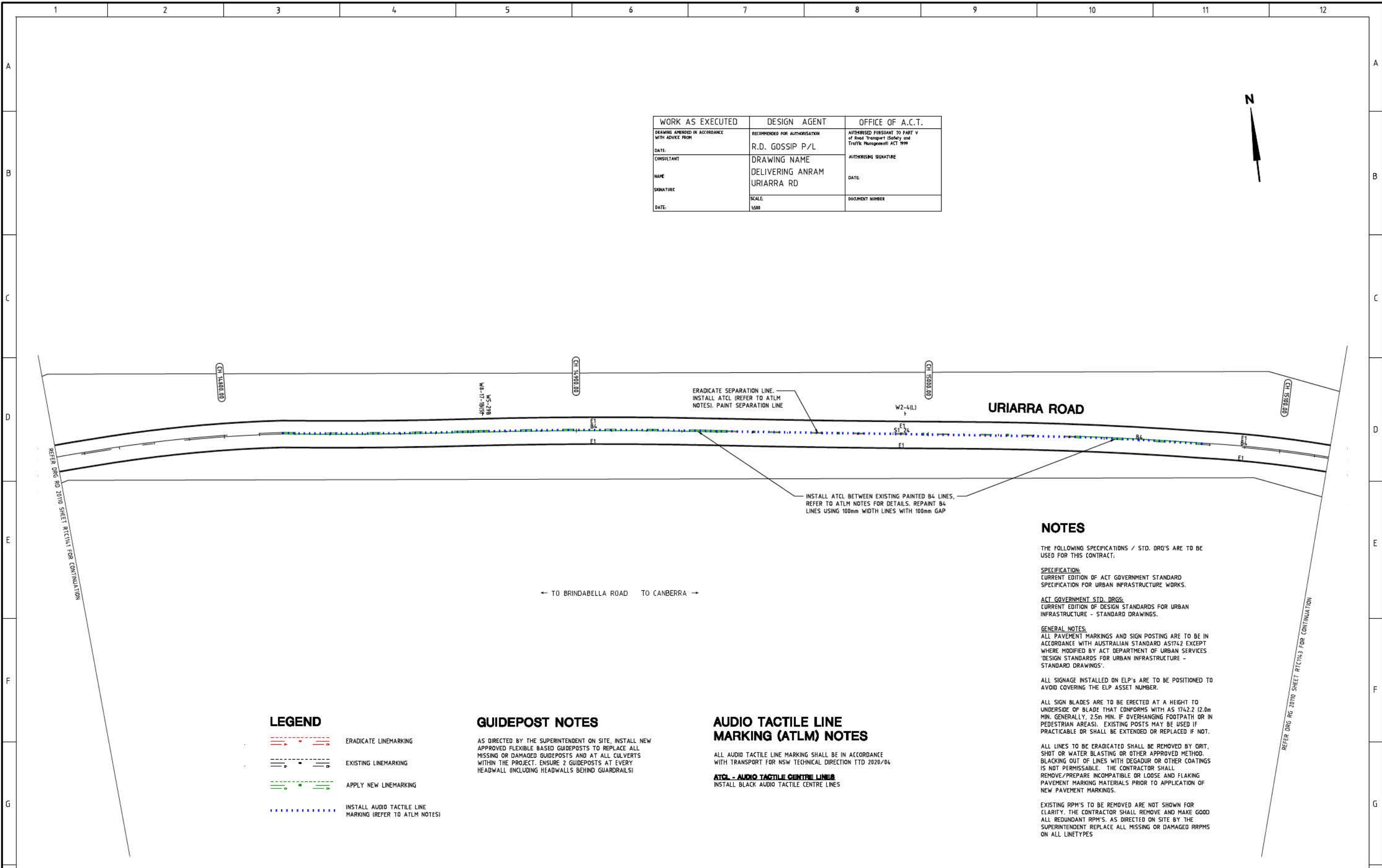
R.D. Gossip Pty Ltd
Consulting Engineers
Unit 120, 12 Prawn Street
Copehill ACT 2612
Ph: 02 4251 4310

Client

Project Officer: Kencho Choden
Project Number: 30490

ACT Government

Project		Drawing Title	
DELIVERING ANRAM		URIARRA ROAD - SITE 11 TRAFFIC CONTROL DEVICE PLAN - SHEET 41 OF 51	
Date	23/09/21	Dwg. No.	RG 20110
		Sheet	RTC1141
		Revision	0



WORK AS EXECUTED	DESIGN AGENT	OFFICE OF A.C.T.
DRAWING AMENDED IN ACCORDANCE WITH ADVICE FROM:	RECOMMENDED FOR AUTHORISATION:	AUTHORISED PURSUANT TO PART V of Road Transport (Safety and Traffic Management) ACT 1999
DATE:	R.D. GOSSIP P/L	AUTHORISING SIGNATURE:
CONSULTANT:	DRAWING NAME:	DATE:
NAME:	DELIVERING ANRAM	DOCUMENT NUMBER:
SIGNATURE:	URIARRA RD	
DATE:	SCALE:	
	1:500	

NOTES

THE FOLLOWING SPECIFICATIONS / STD. DRG'S ARE TO BE USED FOR THIS CONTRACT.

SPECIFICATION:
CURRENT EDITION OF ACT GOVERNMENT STANDARD SPECIFICATION FOR URBAN INFRASTRUCTURE WORKS.

ACT GOVERNMENT STD. DRGS:
CURRENT EDITION OF DESIGN STANDARDS FOR URBAN INFRASTRUCTURE - STANDARD DRAWINGS.

GENERAL NOTES:
ALL PAVEMENT MARKINGS AND SIGN POSTING ARE TO BE IN ACCORDANCE WITH AUSTRALIAN STANDARD AS1742 EXCEPT WHERE MODIFIED BY ACT DEPARTMENT OF URBAN SERVICES 'DESIGN STANDARDS FOR URBAN INFRASTRUCTURE - STANDARD DRAWINGS'.

ALL SIGNAGE INSTALLED ON ELP'S ARE TO BE POSITIONED TO AVOID COVERING THE ELP ASSET NUMBER.

ALL SIGN BLADES ARE TO BE ERECTED AT A HEIGHT TO UNDERSIDE OF BLADE THAT CONFORMS WITH AS 1742.2 (2.0m MIN. GENERALLY, 2.5m MIN. IF OVERHANGING FOOTPATH OR IN PEDESTRIAN AREAS). EXISTING POSTS MAY BE USED IF PRACTICABLE OR SHALL BE EXTENDED OR REPLACED IF NOT.

ALL LINES TO BE ERADICATED SHALL BE REMOVED BY GRIT, SHOT OR WATER BLASTING OR OTHER APPROVED METHOD. BLACKING OUT OF LINES WITH DEGADUR OR OTHER COATINGS IS NOT PERMISSIBLE. THE CONTRACTOR SHALL REMOVE/PREPARE INCOMPATIBLE OR LOOSE AND FLAKING PAVEMENT MARKING MATERIALS PRIOR TO APPLICATION OF NEW PAVEMENT MARKINGS.

EXISTING RPM'S TO BE REMOVED ARE NOT SHOWN FOR CLARITY. THE CONTRACTOR SHALL REMOVE AND MAKE GOOD ALL REDUNDANT RPM'S. AS DIRECTED ON SITE BY THE SUPERINTENDENT REPLACE ALL MISSING OR DAMAGED RRPMS ON ALL LINETYPES

LEGEND

- ERADICATE LINEMARKING
- EXISTING LINEMARKING
- APPLY NEW LINEMARKING
- INSTALL AUDIO TACTILE LINE MARKING (REFER TO ATLM NOTES)

GUIDEPOST NOTES

AS DIRECTED BY THE SUPERINTENDENT ON SITE, INSTALL NEW APPROVED FLEXIBLE BASED GUIDEPOSTS TO REPLACE ALL MISSING OR DAMAGED GUIDEPOSTS AND AT ALL CULVERTS WITHIN THE PROJECT. ENSURE 2 GUIDEPOSTS AT EVERY HEADWALL (INCLUDING HEADWALLS BEHIND GUARDRAILS)

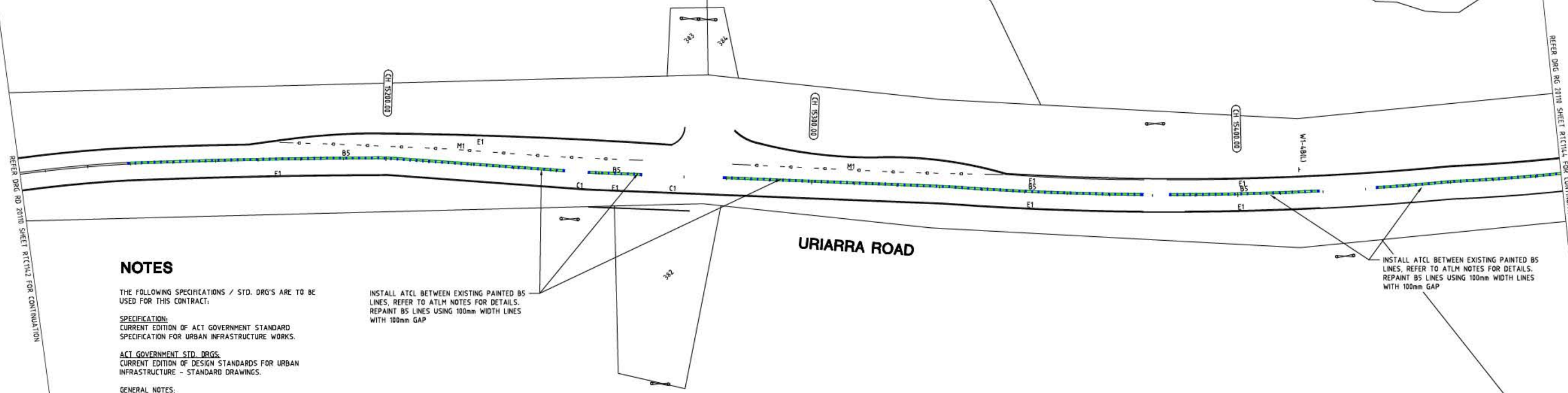
AUDIO TACTILE LINE MARKING (ATLM) NOTES

ALL AUDIO TACTILE LINE MARKING SHALL BE IN ACCORDANCE WITH TRANSPORT FOR NSW TECHNICAL DIRECTION TTD 2020/04.

ATCL - AUDIO TACTILE CENTRE LINES
INSTALL BLACK AUDIO TACTILE CENTRE LINES

SIGN SCHEDULE				AMENDMENTS			Scale 0m 10m 20m 30m 40m SCALE: A1 1:500, A3 1:1000	Design Agent R.D. Gossip Pty Ltd Consulting Engineers Unit 120, 12 Princes Street Canberra ACT 2612 Ph: 02 4251 4310	Client Project Officer: Kancho Choden Project Number: 30490 	Project DELIVERING ANRAM	Drawing Title URIARRA ROAD - SITE 11 TRAFFIC CONTROL DEVICE PLAN - SHEET 42 OF 51
DESCRIPTION	HAND	SIZE	NO. OF.	AMENDMENT	APPROVAL	DATE					
SIGN SCHEDULE				DRAWING STAGE - LATEST DATE INDICATES DRAWING STATUS							
SIGN SCHEDULE				Conceptual Sketch: 02/03/21							
SIGN SCHEDULE				Final Sketch Plan: --/--/--							
SIGN SCHEDULE				Final Design: 23/09/21							
SIGN SCHEDULE				For tendering purposes only: --/--/--							
SIGN SCHEDULE				Issued for construction: --/--/--							
SIGN SCHEDULE				W.A.E.: --/--/--							
SIGN SCHEDULE				Date: 23/09/21							
SIGN SCHEDULE				Drg. No. RG 20110							
SIGN SCHEDULE				Sheet RTC1142							
SIGN SCHEDULE				Revision 0							

WORK AS EXECUTED	DESIGN AGENT	OFFICE OF A.C.T.
DRAWING AMENDED IN ACCORDANCE WITH ADVISE FROM	RECOMMENDED FOR AUTHORISATION	AUTHORISED PURSUANT TO PART V of Road Transport (Safety and Traffic Management) ACT 1999
DATE:	R.D. GOSSIP P/L	AUTHORISING SIGNATURE
CONSULTANT	DRAWING NAME	DATE:
NAME	DELIVERING ANRAM	DOCUMENT NUMBER
SIGNATURE	URIARRA RD	
DATE:	SCALE:	
	1:500	



NOTES

THE FOLLOWING SPECIFICATIONS / STD. DRG'S ARE TO BE USED FOR THIS CONTRACT:

SPECIFICATION:
CURRENT EDITION OF ACT GOVERNMENT STANDARD SPECIFICATION FOR URBAN INFRASTRUCTURE WORKS.

ACT GOVERNMENT STD. DRGS:
CURRENT EDITION OF DESIGN STANDARDS FOR URBAN INFRASTRUCTURE - STANDARD DRAWINGS.

GENERAL NOTES:
ALL PAVEMENT MARKINGS AND SIGN POSTING ARE TO BE IN ACCORDANCE WITH AUSTRALIAN STANDARD AS1742 EXCEPT WHERE MODIFIED BY ACT DEPARTMENT OF URBAN SERVICES 'DESIGN STANDARDS FOR URBAN INFRASTRUCTURE - STANDARD DRAWINGS'.

ALL SIGNAGE INSTALLED ON ELP'S ARE TO BE POSITIONED TO AVOID COVERING THE ELP ASSET NUMBER.

ALL SIGN BLADES ARE TO BE ERECTED AT A HEIGHT TO UNDERSIDE OF BLADE THAT CONFORMS WITH AS 1742.2 (2.0m MIN. GENERALLY, 2.5m MIN. IF OVERHANGING FOOTPATH OR IN PEDESTRIAN AREAS). EXISTING POSTS MAY BE USED IF PRACTICABLE OR SHALL BE EXTENDED OR REPLACED IF NOT.

ALL LINES TO BE ERADICATED SHALL BE REMOVED BY GRIT, SHOT OR WATER BLASTING OR OTHER APPROVED METHOD. BLACKING OUT OF LINES WITH DEGAUROR OR OTHER COATINGS IS NOT PERMISSIBLE. THE CONTRACTOR SHALL REMOVE/PREPARE INCOMPATIBLE OR LOOSE AND FLAKING PAVEMENT MARKING MATERIALS PRIOR TO APPLICATION OF NEW PAVEMENT MARKINGS.

EXISTING RPM'S TO BE REMOVED ARE NOT SHOWN FOR CLARITY. THE CONTRACTOR SHALL REMOVE AND MAKE GOOD ALL REDUNDANT RPM'S. AS DIRECTED ON SITE BY THE SUPERINTENDENT REPLACE ALL MISSING OR DAMAGED RRPMS ON ALL LINETYPES

INSTALL ATCL BETWEEN EXISTING PAINTED B5 LINES, REFER TO ATLM NOTES FOR DETAILS. REPAINT B5 LINES USING 100mm WIDTH LINES WITH 100mm GAP

INSTALL ATCL BETWEEN EXISTING PAINTED B5 LINES. REFER TO ATLM NOTES FOR DETAILS. REPAINT B5 LINES USING 100mm WIDTH LINES WITH 100mm GAP

LEGEND

- ERADICATE LINEMARKING
- EXISTING LINEMARKING
- APPLY NEW LINEMARKING
- INSTALL AUDIO TACTILE LINE MARKING (REFER TO ATLM NOTES)

GUIDEPOST NOTES

AS DIRECTED BY THE SUPERINTENDENT ON SITE, INSTALL NEW APPROVED FLEXIBLE BASED GUIDEPOSTS TO REPLACE ALL MISSING OR DAMAGED GUIDEPOSTS AND AT ALL CULVERTS WITHIN THE PROJECT. ENSURE 2 GUIDEPOSTS AT EVERY HEADWALL (INCLUDING HEADWALLS BEHIND GUARDRAILS)

AUDIO TACTILE LINE MARKING (ATLM) NOTES

ALL AUDIO TACTILE LINE MARKING SHALL BE IN ACCORDANCE WITH TRANSPORT FOR NSW TECHNICAL DIRECTION TTD 2020/04

ATCL - AUDIO TACTILE CENTRE LINES
INSTALL BLACK AUDIO TACTILE CENTRE LINES

← TO BRINDABELLA ROAD TO CANBERRA →

SIGN SCHEDULE			
DESCRIPTION	HAND	SIZE	NO. OF
SIGNS TO BE ERECTED			
-	-	-	-
SIGNS TO BE REMOVED			
-	-	-	-

AMENDMENTS		
AMENDMENT	APPROVAL	DATE

Scale

SCALE: A1 1:500, A3 1:1000

Design Agent

R.D. Gossip Pty Ltd
Consulting Engineers
Unit 120, 12 Princes Street
Canberra ACT 2612
Ph: 02 4251 4110

Client

ACT Government

Project

DELIVERING ANRAM

Date: 23/09/21

Drawing Title

**URIARRA ROAD - SITE 11
TRAFFIC CONTROL DEVICE PLAN
- SHEET 43 OF 51**

Dr. No. **RG 20110** Sheet **RTC1143** Revision **0**

WORK AS EXECUTED	DESIGN AGENT	OFFICE OF A.C.T.
DRAWING AMENDED IN ACCORDANCE WITH ADVICE FROM	RECOMMENDED FOR AUTHORIZATION	AUTHORISED PLEASANT TO PART V of Road Transport (Safety and Traffic Management) ACT 1999
DATE:	R.D. GOSSIP P/L	AUTHORSING SIGNATURE
CONSULTANT	DRAWING NAME	DATE:
NAME	DELIVERING ANRAM	DOCUMENT NUMBER
SIGNATURE	URIARRA RD	
DATE:	SCALE: 1:500	



REFER DRG RD 2010 SHEET RTC1143 FOR CONTINUATION

REFER DRG RG 2010 SHEET RTC1143 FOR CONTINUATION

NOTES

THE FOLLOWING SPECIFICATIONS / STD. DRG'S ARE TO BE USED FOR THIS CONTRACT:

SPECIFICATION:
CURRENT EDITION OF ACT GOVERNMENT STANDARD SPECIFICATION FOR URBAN INFRASTRUCTURE WORKS.

ACT GOVERNMENT STD. DRGS:
CURRENT EDITION OF DESIGN STANDARDS FOR URBAN INFRASTRUCTURE - STANDARD DRAWINGS.

GENERAL NOTES:
ALL PAVEMENT MARKINGS AND SIGN POSTING ARE TO BE IN ACCORDANCE WITH AUSTRALIAN STANDARD AS1742 EXCEPT WHERE MODIFIED BY ACT DEPARTMENT OF URBAN SERVICES 'DESIGN STANDARDS FOR URBAN INFRASTRUCTURE - STANDARD DRAWINGS'.

ALL SIGNAGE INSTALLED ON ELP'S ARE TO BE POSITIONED TO AVOID COVERING THE ELP ASSET NUMBER.

ALL SIGN BLADES ARE TO BE ERECTED AT A HEIGHT TO UNDERSIDE OF BLADE THAT CONFORMS WITH AS 1742.2 (2.0m MIN. GENERALLY, 2.5m MIN. IF OVERHANGING FOOTPATH OR IN PEDESTRIAN AREAS). EXISTING POSTS MAY BE USED IF PRACTICABLE OR SHALL BE EXTENDED OR REPLACED IF NOT.

ALL LINES TO BE ERADICATED SHALL BE REMOVED BY GRIT, SHOT OR WATER BLASTING OR OTHER APPROVED METHOD. BLACKING OUT OF LINES WITH DEGADUR OR OTHER COATINGS IS NOT PERMISSABLE. THE CONTRACTOR SHALL REMOVE/PREPARE INCOMPATIBLE OR LOOSE AND FLAKING PAVEMENT MARKING MATERIALS PRIOR TO APPLICATION OF NEW PAVEMENT MARKINGS.

EXISTING RPM'S TO BE REMOVED ARE NOT SHOWN FOR CLARITY. THE CONTRACTOR SHALL REMOVE AND MAKE GOOD ALL REDUNDANT RPM'S. AS DIRECTED ON SITE BY THE SUPERINTENDENT REPLACE ALL MISSING OR DAMAGED RPM'S ON ALL LINETYPES

INSTALL ATCL BETWEEN EXISTING PAINTED B5 LINES. REFER TO ATLM NOTES FOR DETAILS. REPAINT B5 LINES USING 100mm WIDTH LINES WITH 100mm GAP

INSTALL ATCL BETWEEN EXISTING PAINTED B5 LINES. REFER TO ATLM NOTES FOR DETAILS. REPAINT B5 LINES USING 100mm WIDTH LINES WITH 100mm GAP

← TO BRINDABELLA ROAD TO CANBERRA →



LEGEND

	ERADICATE LINEMARKING
	EXISTING LINEMARKING
	APPLY NEW LINEMARKING
	INSTALL AUDIO TACTILE LINE MARKING (REFER TO ATLM NOTES)

GUIDEPOST NOTES

AS DIRECTED BY THE SUPERINTENDENT ON SITE, INSTALL NEW APPROVED FLEXIBLE BASED GUIDEPOSTS TO REPLACE ALL MISSING OR DAMAGED GUIDEPOSTS AND AT ALL CULVERTS WITHIN THE PROJECT. ENSURE 2 GUIDEPOSTS AT EVERY HEADWALL (INCLUDING HEADWALLS BEHIND GUARDRAILS)

AUDIO TACTILE LINE MARKING (ATLM) NOTES

ALL AUDIO TACTILE LINE MARKING SHALL BE IN ACCORDANCE WITH TRANSPORT FOR NSW TECHNICAL DIRECTION TTD 2020/04

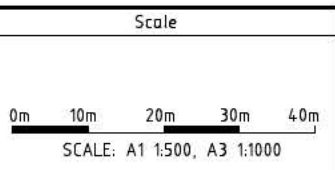
ATCL - AUDIO TACTILE CENTRE LINES
INSTALL BLACK AUDIO TACTILE CENTRE LINES

SIGN SCHEDULE			
DESCRIPTION	HAND	SIZE	NO. OF.
SIGNS TO BE ERECTED			
-	-	-	-
SIGNS TO BE REMOVED			
-	-	-	-

AMENDMENTS		
AMENDMENT	APPROVAL	DATE

DRAWING STAGE - LATEST DATE INDICATES DRAWING STATUS

Conceptual Sketch: 02/03/21	Final Sketch Plan: --/--/--	Final Design: 23/09/21
For tendering purposes only: --/--/--	Issued for construction: --/--/--	W.A.E.: --/--/--



Design Agent

R.D. Gossip Pty Ltd
Consulting Engineers
Unit 120, 12 Prawn Street
Copehill ACT 2612
Ph: 02 4521 4103

Designed by
Drawn by
Checked by
Approved by

Client

Project Officer: Kencho Choden
Project Number: 30490

ACT Government

Project	Drawing Title
DELIVERING ANRAM	URIARRA ROAD - SITE 11 TRAFFIC CONTROL DEVICE PLAN - SHEET 44 OF 51
Date: 23/09/21	Drg. No. RG 20110 Sheet RTC1144 Revision 0

WORK AS EXECUTED	DESIGN AGENT	OFFICE OF A.C.T.
DRAWING AMENDED IN ACCORDANCE WITH ADVICE FROM	RECOMMENDED FOR AUTHORISATION	AUTHORISED PURSUANT TO PART V of Road Transport (Safety and Traffic Management) ACT 1999
DATE:	R.D. GOSSIP P/L	AUTHORISING SIGNATURE
CONSULTANT	DRAWING NAME	DATE:
NAME	DELIVERING ANRAM	DOCUMENT NUMBER
SIGNATURE	URIARRA RD	
DATE:	SCALE:	
	1:200	



INSTALL ATCL BETWEEN EXISTING PAINTED B5 LINES. REFER TO ATLM NOTES FOR DETAILS. REPAINT B5 LINES USING 100mm WIDTH LINES WITH 100mm GAP

REFER DRG NO 2010 SHEET RTCT146 FOR CONTINUATION

REFER DRG NO 2010 SHEET RTCT146 FOR CONTINUATION

← TO BRINDABELLA ROAD TO CANBERRA →

NOTES

THE FOLLOWING SPECIFICATIONS / STD. DRG'S ARE TO BE USED FOR THIS CONTRACT.

SPECIFICATION:
CURRENT EDITION OF ACT GOVERNMENT STANDARD SPECIFICATION FOR URBAN INFRASTRUCTURE WORKS.

ACT GOVERNMENT STD. DRGS:
CURRENT EDITION OF DESIGN STANDARDS FOR URBAN INFRASTRUCTURE - STANDARD DRAWINGS.

GENERAL NOTES:
ALL PAVEMENT MARKINGS AND SIGN POSTING ARE TO BE IN ACCORDANCE WITH AUSTRALIAN STANDARD AS1742 EXCEPT WHERE MODIFIED BY ACT DEPARTMENT OF URBAN SERVICES 'DESIGN STANDARDS FOR URBAN INFRASTRUCTURE - STANDARD DRAWINGS'.

ALL SIGNAGE INSTALLED ON ELP'S ARE TO BE POSITIONED TO AVOID COVERING THE ELP ASSET NUMBER.

ALL SIGN BLADES ARE TO BE ERECTED AT A HEIGHT TO UNDERSIDE OF BLADE THAT CONFORMS WITH AS 1742.2 (2.0m MIN. GENERALLY, 2.5m MIN. IF OVERHANGING FOOTPATH OR IN PEDESTRIAN AREAS). EXISTING POSTS MAY BE USED IF PRACTICABLE OR SHALL BE EXTENDED OR REPLACED IF NOT.

ALL LINES TO BE ERADICATED SHALL BE REMOVED BY GRIT, SHOT OR WATER BLASTING OR OTHER APPROVED METHOD. BLACKING OUT OF LINES WITH DEGAJUR OR OTHER COATINGS IS NOT PERMISSIBLE. THE CONTRACTOR SHALL REMOVE/PREPARE INCOMPATIBLE OR LOOSE AND FLAKING PAVEMENT MARKING MATERIALS PRIOR TO APPLICATION OF NEW PAVEMENT MARKINGS.

EXISTING RPM'S TO BE REMOVED ARE NOT SHOWN FOR CLARITY. THE CONTRACTOR SHALL REMOVE AND MAKE GOOD ALL REDUNDANT RPM'S. AS DIRECTED ON SITE BY THE SUPERINTENDENT REPLACE ALL MISSING OR DAMAGED RRRPM'S ON ALL LINETYPES

LEGEND

- ERADICATE LINEMARKING
- EXISTING LINEMARKING
- APPLY NEW LINEMARKING
- INSTALL AUDIO TACTILE LINE MARKING (REFER TO ATLM NOTES)

GUIDEPOST NOTES

AS DIRECTED BY THE SUPERINTENDENT ON SITE, INSTALL NEW APPROVED FLEXIBLE BASED GUIDEPOSTS TO REPLACE ALL MISSING OR DAMAGED GUIDEPOSTS AND AT ALL CULVERTS WITHIN THE PROJECT. ENSURE 2 GUIDEPOSTS AT EVERY HEADWALL (INCLUDING HEADWALLS BEHIND GUARDRAILS)

AUDIO TACTILE LINE MARKING (ATLM) NOTES

ALL AUDIO TACTILE LINE MARKING SHALL BE IN ACCORDANCE WITH TRANSPORT FOR NSW TECHNICAL DIRECTION TTD 2020/04

ATCL - AUDIO TACTILE CENTRE LINES
INSTALL BLACK AUDIO TACTILE CENTRE LINES

SIGN SCHEDULE			
DESCRIPTION	HAND	SIZE	NO. OF.
SIGNS TO BE ERECTED			
SIGNS TO BE REMOVED			

AMENDMENTS		
AMENDMENT	APPROVAL	DATE

DRAWING STAGE - LATEST DATE INDICATES DRAWING STATUS

Conceptual Sketch: 02/03/21	Final Sketch Plan: --/--/--	Final Design: 23/09/21
For tendering purposes only: --/--/--	Issued for construction: --/--/--	W.A.E.: --/--/--

Scale

SCALE: A1 1:500, A3 1:1000

Design Agent

R.D. Gossip Pty Ltd
Consulting Engineers
Unit 120, 12 Prawn Street
Copehill ACT 2612
Ph: 02 4251 4310

Client

Project Officer: Kencho Choden
Project Number: 30490

ACT Government

Project

DELIVERING ANRAM

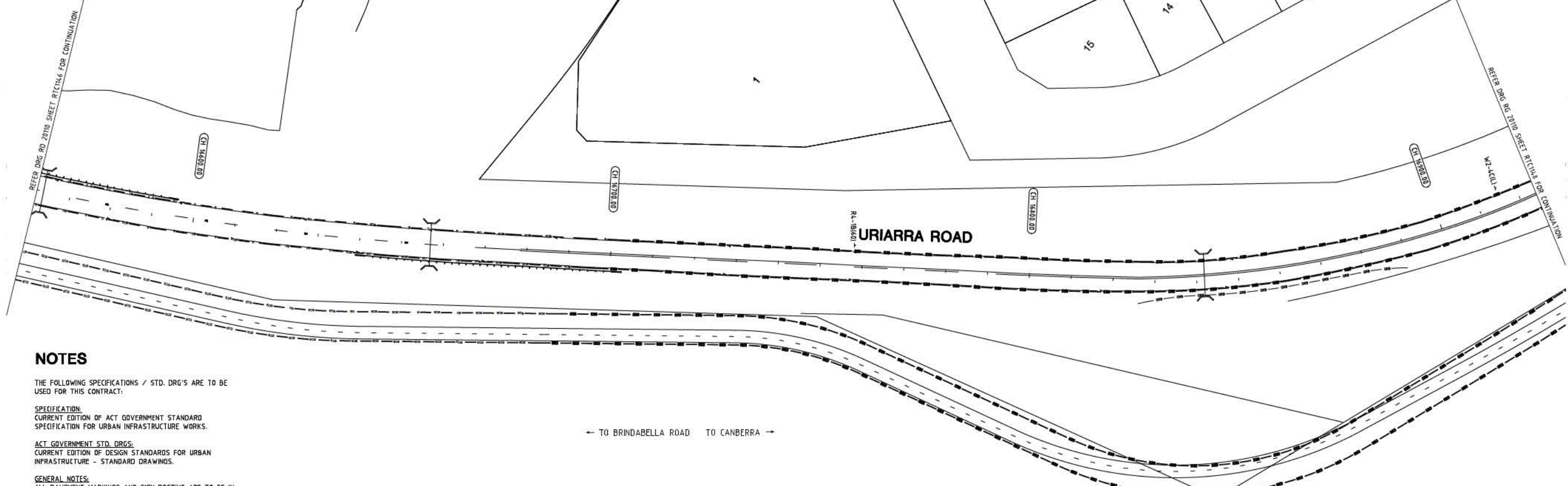
Date: 23/09/21

Drawing Title

**URIARRA ROAD - SITE 11
TRAFFIC CONTROL DEVICE PLAN
- SHEET 45 OF 51**

Drg. No.	Sheet	Revision
RG 20110	RTCT145	0

WORK AS EXECUTED	DESIGN AGENT	OFFICE OF A.C.T.
DRAWING AMENDED IN ACCORDANCE WITH ADVICE FROM	RECOMMENDED FOR AUTHORIZATION	AUTHORISED PURSUANT TO PART V of Road Transport (Safety and Traffic Management) ACT 1999
DATE:	R.D. GOSSIP P/L	AUTHORISING SIGNATURE
CONSULTANT	DRAWING NAME	DATE
NAME	DELIVERING ANRAM	DOCUMENT NUMBER
SIGNATURE	URIARRA RD	
DATE	SCALE:	
	1:500	



NOTES

THE FOLLOWING SPECIFICATIONS / STD. DRG'S ARE TO BE USED FOR THIS CONTRACT.

SPECIFICATION:
CURRENT EDITION OF ACT GOVERNMENT STANDARD SPECIFICATION FOR URBAN INFRASTRUCTURE WORKS.

ACT GOVERNMENT STD. DRGS:
CURRENT EDITION OF DESIGN STANDARDS FOR URBAN INFRASTRUCTURE - STANDARD DRAWINGS.

GENERAL NOTES:
ALL PAVEMENT MARKINGS AND SIGN POSTING ARE TO BE IN ACCORDANCE WITH AUSTRALIAN STANDARD AS1742 EXCEPT WHERE MODIFIED BY ACT DEPARTMENT OF URBAN SERVICES 'DESIGN STANDARDS FOR URBAN INFRASTRUCTURE - STANDARD DRAWINGS'.

ALL SIGNAGE INSTALLED ON ELP'S ARE TO BE POSITIONED TO AVOID COVERING THE ELP ASSET NUMBER.

ALL SIGN BLADES ARE TO BE ERECTED AT A HEIGHT TO UNDERSIDE OF BLADE THAT CONFORMS WITH AS 1742.2 (2.0m MIN. GENERALLY, 2.5m MIN. IF OVERHANGING FOOTPATH OR IN PEDESTRIAN AREAS). EXISTING POSTS MAY BE USED IF PRACTICABLE OR SHALL BE EXTENDED OR REPLACED IF NOT.

ALL LINES TO BE ERADICATED SHALL BE REMOVED BY GRIT, SHOT OR WATER BLASTING OR OTHER APPROVED METHOD. BLACKING OUT OF LINES WITH DEGADUR OR OTHER COATINGS IS NOT PERMISSIBLE. THE CONTRACTOR SHALL REMOVE/PREPARE INCOMPATIBLE OR LOOSE AND FLAKING PAVEMENT MARKING MATERIALS PRIOR TO APPLICATION OF NEW PAVEMENT MARKINGS.

EXISTING RPM'S TO BE REMOVED ARE NOT SHOWN FOR CLARITY. THE CONTRACTOR SHALL REMOVE AND MAKE GOOD ALL REDUNDANT RPM'S. AS DIRECTED ON SITE BY THE SUPERINTENDENT REPLACE ALL MISSING OR DAMAGED RPPMS ON ALL LINETYPES

← TO BRINDABELLA ROAD TO CANBERRA →

LEGEND

- ERADICATE LINEMARKING
- EXISTING LINEMARKING
- APPLY NEW LINEMARKING
- INSTALL AUDIO TACTILE LINE MARKING (REFER TO ATLM NOTES)

GUIDEPOST NOTES

AS DIRECTED BY THE SUPERINTENDENT ON SITE, INSTALL NEW APPROVED FLEXIBLE BASED GUIDEPOSTS TO REPLACE ALL MISSING OR DAMAGED GUIDEPOSTS AND AT ALL CULVERTS WITHIN THE PROJECT. ENSURE 2 GUIDEPOSTS AT EVERY HEADWALL (INCLUDING HEADWALLS BEHIND GUARDRAILS)

AUDIO TACTILE LINE MARKING (ATLM) NOTES

ALL AUDIO TACTILE LINE MARKING SHALL BE IN ACCORDANCE WITH TRANSPORT FOR NSW TECHNICAL DIRECTION TTD 2020/04

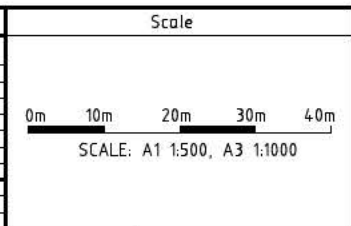
ATCL - AUDIO TACTILE CENTRE LINES
INSTALL BLACK AUDIO TACTILE CENTRE LINES

SIGN SCHEDULE			
DESCRIPTION	HAND	SIZE	NO. OF.
SIGNS TO BE ERECTED			
-	-	-	-
SIGNS TO BE REMOVED			
-	-	-	-

AMENDMENTS		
AMENDMENT	APPROVAL	DATE

DRAWING STAGE - LATEST DATE INDICATES DRAWING STATUS

Conceptual Sketch: 02/03/21	Final Sketch Plan: --/--/--	Final Design: 23/09/21
For tendering purposes only: --/--/--	Issued for construction: --/--/--	W.A.E.: --/--/--



Design Agent

R.D. Gossip Pty Ltd
Consulting Engineers
Unit 120, 12 Provan Street
Canberra ACT 2612
Ph: 02 4251 4110

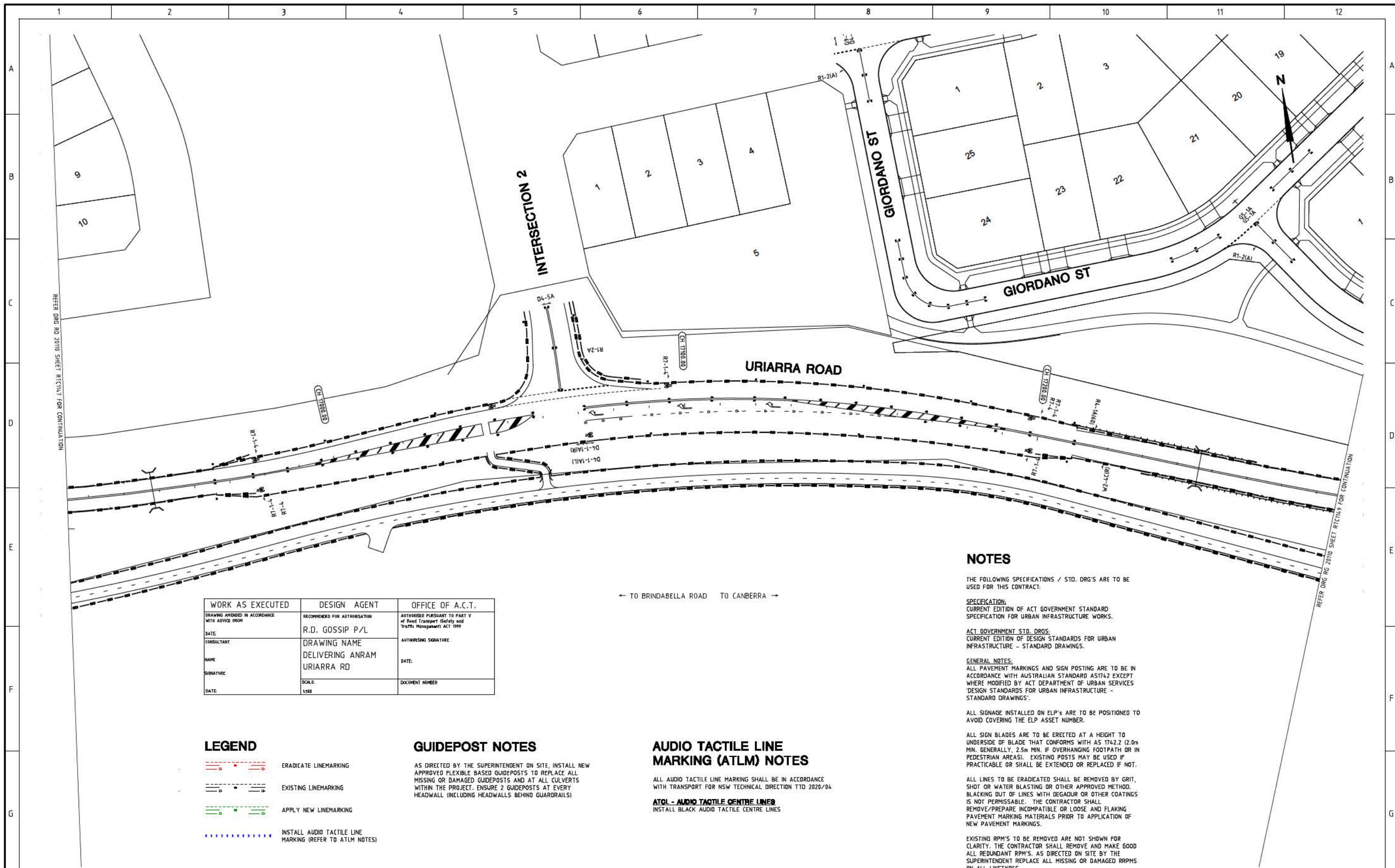
Designed by
Drawn by
Checked by
Approved by

Client

Project Officer: Kencho Choden
Project Number: 30490

ACT Government

Project	Drawing Title
DELIVERING ANRAM	URIARRA ROAD - SITE 11 TRAFFIC CONTROL DEVICE PLAN - SHEET 47 OF 51
Date: 23/09/21	Drg. No.: RG 20110 Sheet: RTC1147 Revision: 0



← TO BRINDABELLA ROAD TO CANBERRA →

WORK AS EXECUTED	DESIGN AGENT	OFFICE OF A.C.T.
DRAWING AMENDED IN ACCORDANCE WITH ADVICE FROM:	RECOMMENDED FOR AUTHORIZATION:	AUTHORIZED PURSUANT TO PART V of Road Transport (Safety and Traffic Management) ACT 1999
DATE:	R.D. GOSSIP P/L	AUTHORISING SIGNATURE:
CONSULTANT:	DRAWING NAME:	DATE:
NAME:	DELIVERING ANRAM	DOCUMENT NUMBER:
SIGNATURE:	URIARRA RD	
DATE:	SCALE:	
	1:500	

LEGEND

- ERADICATE LINEMARKING
- EXISTING LINEMARKING
- APPLY NEW LINEMARKING
- INSTALL AUDIO TACTILE LINE MARKING (REFER TO ATLM NOTES)

GUIDEPOST NOTES

AS DIRECTED BY THE SUPERINTENDENT ON SITE, INSTALL NEW APPROVED FLEXIBLE BASED GUIDEPOSTS TO REPLACE ALL MISSING OR DAMAGED GUIDEPOSTS AND AT ALL CULVERTS WITHIN THE PROJECT. ENSURE 2 GUIDEPOSTS AT EVERY HEADWALL (INCLUDING HEADWALLS BEHIND GUARDRAILS)

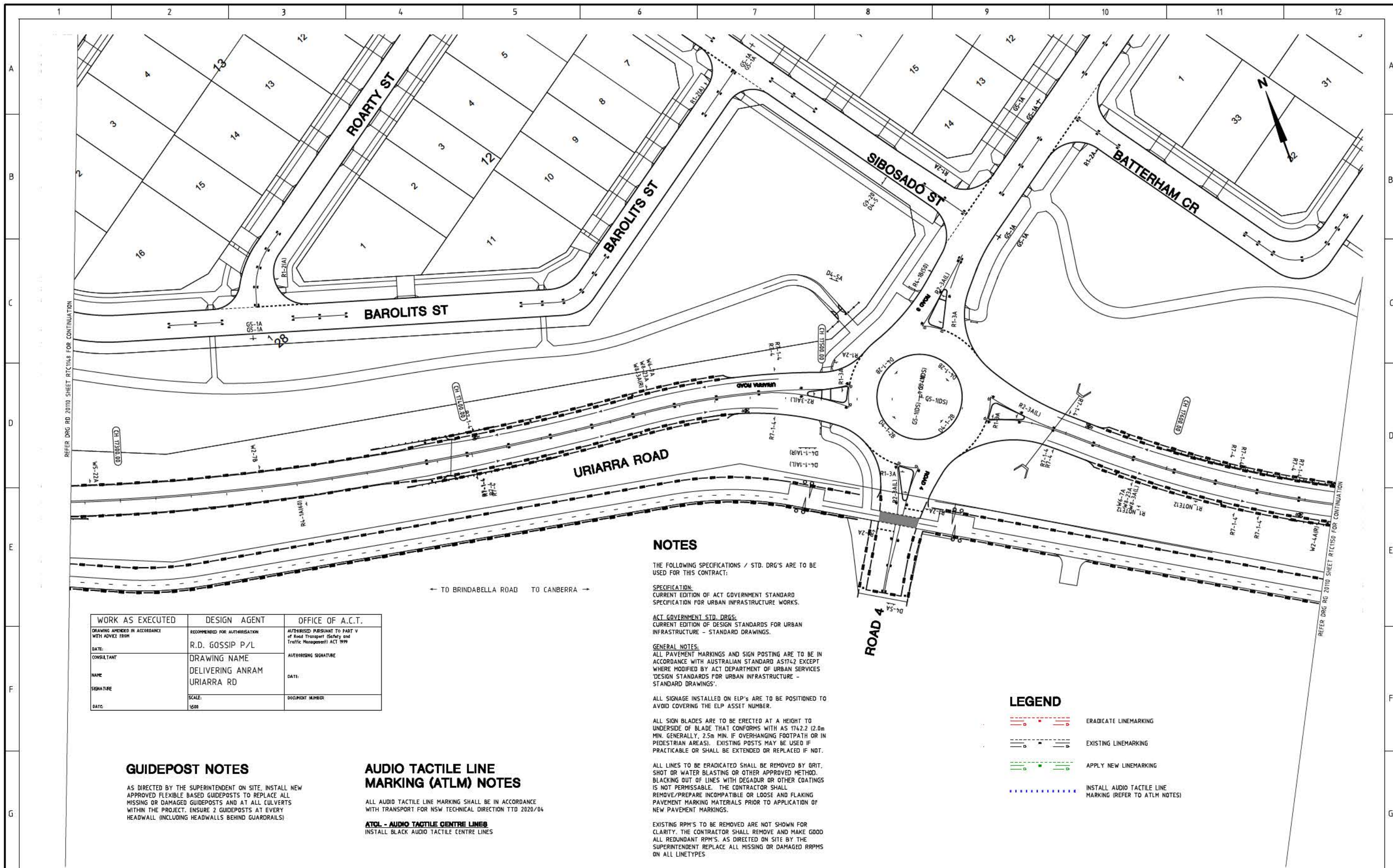
AUDIO TACTILE LINE MARKING (ATLM) NOTES

ALL AUDIO TACTILE LINE MARKING SHALL BE IN ACCORDANCE WITH TRANSPORT FOR NSW TECHNICAL DIRECTION TTD 2020/04
ATOL - AUDIO TACTILE CENTRE LINES
 INSTALL BLACK AUDIO TACTILE CENTRE LINES

NOTES

- THE FOLLOWING SPECIFICATIONS / STD. DRG'S ARE TO BE USED FOR THIS CONTRACT.
- SPECIFICATION:**
CURRENT EDITION OF ACT GOVERNMENT STANDARD SPECIFICATION FOR URBAN INFRASTRUCTURE WORKS.
- ACT GOVERNMENT STD. DRGS:**
CURRENT EDITION OF DESIGN STANDARDS FOR URBAN INFRASTRUCTURE - STANDARD DRAWINGS.
- GENERAL NOTES:**
ALL PAVEMENT MARKINGS AND SIGN POSTING ARE TO BE IN ACCORDANCE WITH AUSTRALIAN STANDARD AS1742 EXCEPT WHERE MODIFIED BY ACT DEPARTMENT OF URBAN SERVICES 'DESIGN STANDARDS FOR URBAN INFRASTRUCTURE - STANDARD DRAWINGS'.
- ALL SIGNAGE INSTALLED ON ELP'S ARE TO BE POSITIONED TO AVOID COVERING THE ELP ASSET NUMBER.
- ALL SIGN BLADES ARE TO BE ERECTED AT A HEIGHT TO UNDERSIDE OF BLADE THAT CONFORMS WITH AS 1742.2 (2.0m MIN. GENERALLY, 2.5m MIN. IF OVERHANGING FOOTPATH OR IN PEDESTRIAN AREAS). EXISTING POSTS MAY BE USED IF PRACTICABLE OR SHALL BE EXTENDED OR REPLACED IF NOT.
- ALL LINES TO BE ERADICATED SHALL BE REMOVED BY GRIT, SHOT OR WATER BLASTING OR OTHER APPROVED METHOD. BLACKING OUT OF LINES WITH DEGRADUR OR OTHER COATINGS IS NOT PERMISSIBLE. THE CONTRACTOR SHALL REMOVE/PREPARE INCOMPATIBLE OR LOOSE AND FLAKING PAVEMENT MARKING MATERIALS PRIOR TO APPLICATION OF NEW PAVEMENT MARKINGS.
- EXISTING RPM'S TO BE REMOVED ARE NOT SHOWN FOR CLARITY. THE CONTRACTOR SHALL REMOVE AND MAKE GOOD ALL REDUNDANT RPM'S. AS DIRECTED ON SITE BY THE SUPERINTENDENT REPLACE ALL MISSING OR DAMAGED RRPM'S ON ALL LINETYPES

SIGN SCHEDULE				AMENDMENTS			Scale 0m 10m 20m 30m 40m SCALE: A1 1:500, A3 1:1000	Design Agent R.D. Gossip Pty Ltd Consulting Engineers Unit 120, 12 Prawn Street Canberra ACT 2612 Ph: 02 4251 4103	Client Project Officer: Kencho Choden Project Number: 30490 ACT Government	Project DELIVERING ANRAM Date: 23/09/21	Drawing Title URIARRA ROAD - SITE 11 TRAFFIC CONTROL DEVICE PLAN - SHEET 48 OF 51 Drg. No. RG 20110 Sheet RTC1148 Revision 0
DESCRIPTION	HAND	SIZE	NO. OF.	AMENDMENT	APPROVAL	DATE					
SIGN SCHEDULE				DRAWING STAGE - LATEST DATE INDICATES DRAWING STATUS							
SIGN SCHEDULE				Conceptual Sketch: 02/03/21							
SIGN SCHEDULE				Final Sketch Plan: --/--/--							
SIGN SCHEDULE				Final Design: 23/09/21							
SIGN SCHEDULE				For tendering purposes only: --/--/--							
SIGN SCHEDULE				Issued for construction: --/--/--							
SIGN SCHEDULE				W.A.E.: --/--/--							



NOTES

THE FOLLOWING SPECIFICATIONS / STD. DRG'S ARE TO BE USED FOR THIS CONTRACT:

SPECIFICATION:
CURRENT EDITION OF ACT GOVERNMENT STANDARD SPECIFICATION FOR URBAN INFRASTRUCTURE WORKS.

ACT GOVERNMENT STD. DRGS:
CURRENT EDITION OF DESIGN STANDARDS FOR URBAN INFRASTRUCTURE - STANDARD DRAWINGS.

GENERAL NOTES:
ALL PAVEMENT MARKINGS AND SIGN POSTING ARE TO BE IN ACCORDANCE WITH AUSTRALIAN STANDARD AS1742 EXCEPT WHERE MODIFIED BY ACT DEPARTMENT OF URBAN SERVICES 'DESIGN STANDARDS FOR URBAN INFRASTRUCTURE - STANDARD DRAWINGS'.

ALL SIGNAGE INSTALLED ON ELP'S ARE TO BE POSITIONED TO AVOID COVERING THE ELP ASSET NUMBER.

ALL SIGN BLADES ARE TO BE ERECTED AT A HEIGHT TO UNDERSIDE OF BLADE THAT CONFORMS WITH AS 1742.2 (2.0m MIN. GENERALLY, 2.5m MIN. IF OVERHANGING FOOTPATH OR IN PEDESTRIAN AREAS). EXISTING POSTS MAY BE USED IF PRACTICABLE OR SHALL BE EXTENDED OR REPLACED IF NOT.

ALL LINES TO BE ERADICATED SHALL BE REMOVED BY GRIT, SHOT OR WATER BLASTING OR OTHER APPROVED METHOD. BLACKING OUT OF LINES WITH DEGADUR OR OTHER COATINGS IS NOT PERMISSIBLE. THE CONTRACTOR SHALL REMOVE/PREPARE INCOMPATIBLE OR LOOSE AND FLAKING PAVEMENT MARKING MATERIALS PRIOR TO APPLICATION OF NEW PAVEMENT MARKINGS.

EXISTING RPM'S TO BE REMOVED ARE NOT SHOWN FOR CLARITY. THE CONTRACTOR SHALL REMOVE AND MAKE GOOD ALL REDUNDANT RPM'S. AS DIRECTED ON SITE BY THE SUPERINTENDENT REPLACE ALL MISSING OR DAMAGED RRPMS ON ALL LINETYPES

← TO BRINDABELLA ROAD TO CANBERRA →

WORK AS EXECUTED	DESIGN AGENT	OFFICE OF A.C.T.
DRAWING AMENDED IN ACCORDANCE WITH ADVICE FROM:	RECOMMENDED FOR AUTHORIZATION:	AUTHORIZED PURSUANT TO PART V of Road Transport (Safety and Traffic Management) ACT 1999
DATE:	R.D. GOSSIP P/L	AUTHORIZING SIGNATURE:
CONSULTANT:	DRAWING NAME:	DATE:
NAME:	DELIVERING ANRAM	DOCUMENT NUMBER:
SIGNATURE:	URIARRA RD	
DATE:	SCALE:	
	1:500	

GUIDEPOST NOTES

AS DIRECTED BY THE SUPERINTENDENT ON SITE, INSTALL NEW APPROVED FLEXIBLE BASED GUIDEPOSTS TO REPLACE ALL MISSING OR DAMAGED GUIDEPOSTS AND AT ALL CULVERTS WITHIN THE PROJECT. ENSURE 2 GUIDEPOSTS AT EVERY HEADWALL (INCLUDING HEADWALLS BEHIND GUARDRAILS)

AUDIO TACTILE LINE MARKING (ATLM) NOTES

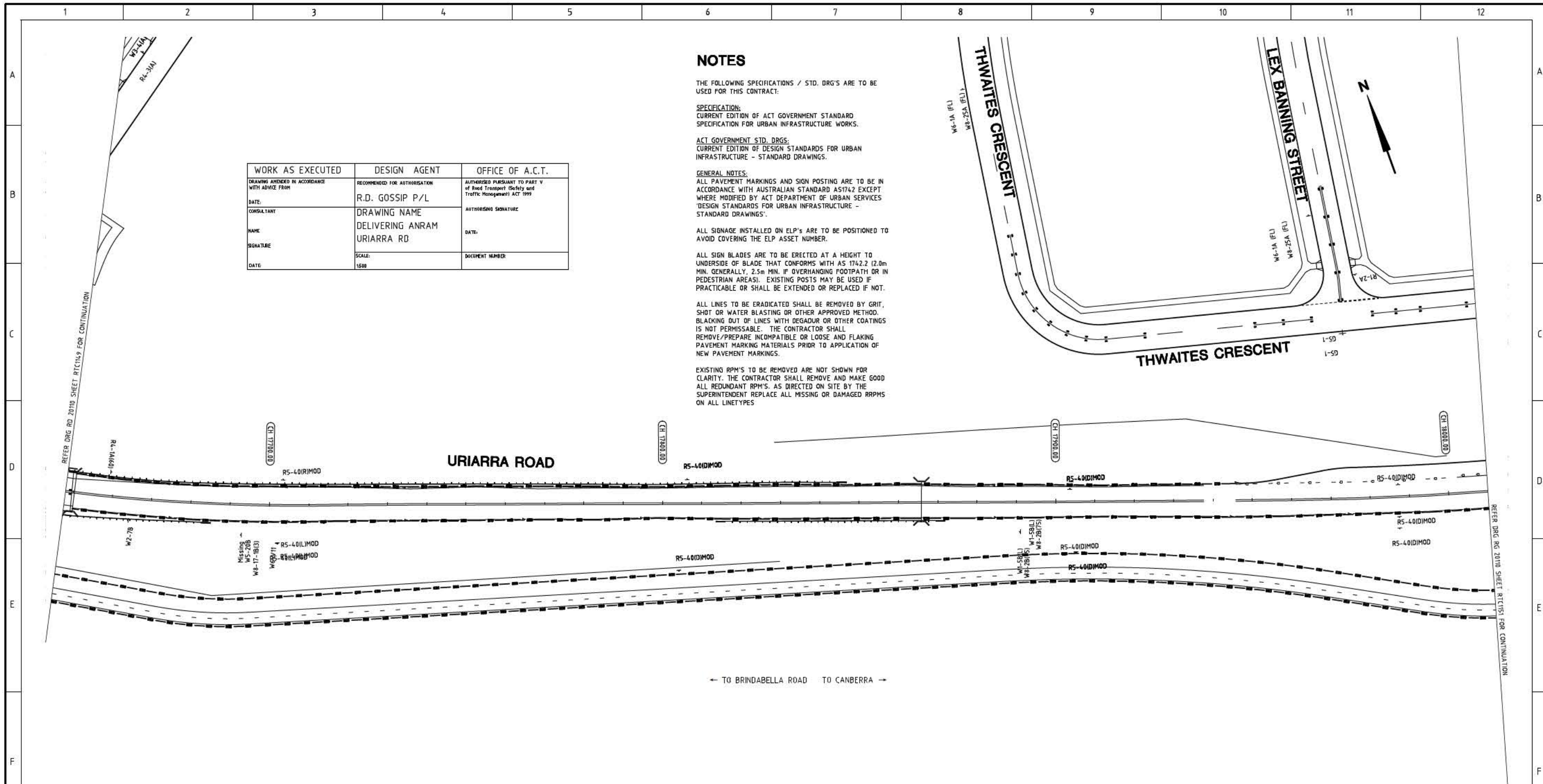
ALL AUDIO TACTILE LINE MARKING SHALL BE IN ACCORDANCE WITH TRANSPORT FOR NSW TECHNICAL DIRECTION TTD 2020/04

ATCL - AUDIO TACTILE CENTRE LINES
INSTALL BLACK AUDIO TACTILE CENTRE LINES

LEGEND

- ERADICATE LINEMARKING
- EXISTING LINEMARKING
- APPLY NEW LINEMARKING
- INSTALL AUDIO TACTILE LINE MARKING (REFER TO ATLM NOTES)

SIGN SCHEDULE				AMENDMENTS			Scale		Design Agent		Client		Project		Drawing Title					
DESCRIPTION	HAND	SIZE	NO. OF.	AMENDMENT	APPROVAL	DATE	0m	10m	20m	30m	40m	 R.D. Gossip Pty Ltd Consulting Engineers Unit 120, 12 Princes Street Canberra, ACT 2612 Ph: 02 4251 4100	 ACT Government	Project Officer: Kencho Choden Project Number: 30490		DELIVERING ANRAM		URIARRA ROAD - SITE 11 TRAFFIC CONTROL DEVICE PLAN - SHEET 49 OF 51		
SIGNS TO BE ERECTED							SCALE: A1 1:500, A3 1:1000		Designed by		Date			Drg. No.		Sheet		Revision		
SIGNS TO BE REMOVED									Checked by		23/09/21		RG 20110		RTC1149		0			
DRAWING STAGE - LATEST DATE INDICATES DRAWING STATUS				Conceptual Sketch: 02/03/21			Final Sketch Plan: --/--/--			Final Design: 23/09/21										
				For tendering purposes only: --/--/--			Issued for construction: --/--/--			W.A.E.: --/--/--										



NOTES

THE FOLLOWING SPECIFICATIONS / STD. DRG'S ARE TO BE USED FOR THIS CONTRACT:

SPECIFICATION:
CURRENT EDITION OF ACT GOVERNMENT STANDARD SPECIFICATION FOR URBAN INFRASTRUCTURE WORKS.

ACT GOVERNMENT STD. DRGS:
CURRENT EDITION OF DESIGN STANDARDS FOR URBAN INFRASTRUCTURE - STANDARD DRAWINGS.

GENERAL NOTES:
ALL PAVEMENT MARKINGS AND SIGN POSTING ARE TO BE IN ACCORDANCE WITH AUSTRALIAN STANDARD AS1742 EXCEPT WHERE MODIFIED BY ACT DEPARTMENT OF URBAN SERVICES 'DESIGN STANDARDS FOR URBAN INFRASTRUCTURE - STANDARD DRAWINGS'.

ALL SIGNAGE INSTALLED ON ELP'S ARE TO BE POSITIONED TO AVOID COVERING THE ELP ASSET NUMBER.

ALL SIGN BLADES ARE TO BE ERECTED AT A HEIGHT TO UNDERSIDE OF BLADE THAT CONFORMS WITH AS 1742.2 (2.0m MIN. GENERALLY, 2.5m MIN. IF OVERHANGING FOOTPATH OR IN PEDESTRIAN AREAS). EXISTING POSTS MAY BE USED IF PRACTICABLE OR SHALL BE EXTENDED OR REPLACED IF NOT.

ALL LINES TO BE ERADICATED SHALL BE REMOVED BY GRIT, SHOT OR WATER BLASTING OR OTHER APPROVED METHOD. BLACKING OUT OF LINES WITH DEGADUR OR OTHER COATINGS IS NOT PERMISSIBLE. THE CONTRACTOR SHALL REMOVE/PREPARE INCOMPATIBLE OR LOOSE AND FLAKING PAVEMENT MARKING MATERIALS PRIOR TO APPLICATION OF NEW PAVEMENT MARKINGS.

EXISTING RPM'S TO BE REMOVED ARE NOT SHOWN FOR CLARITY. THE CONTRACTOR SHALL REMOVE AND MAKE GOOD ALL REDUNDANT RPM'S, AS DIRECTED ON SITE BY THE SUPERINTENDENT REPLACE ALL MISSING OR DAMAGED RPPMS ON ALL LINETYPES

WORK AS EXECUTED	DESIGN AGENT	OFFICE OF A.C.T.
DRAWING AMENDED IN ACCORDANCE WITH ADVICE FROM:	RECOMMENDED FOR AUTHORISATION:	AUTHORISED PURSUANT TO PART V of Road Transport (Safety and Traffic Management) ACT 1999
DATE:	R.D. GOSSIP P/L	AUTHORISING SIGNATURE:
CONSULTANT:	DRAWING NAME:	DATE:
NAME:	DELIVERING ANRAM	DOCUMENT NUMBER:
SIGNATURE:	URIARRA RD	
DATE:	SCALE:	
	1:500	

URIARRA ROAD

← TO BRINDABELLA ROAD TO CANBERRA →

LEGEND

- ERADICATE LINEMARKING
- EXISTING LINEMARKING
- APPLY NEW LINEMARKING
- INSTALL AUDIO TACTILE LINE MARKING (REFER TO ATLM NOTES)

GUIDEPOST NOTES

AS DIRECTED BY THE SUPERINTENDENT ON SITE, INSTALL NEW APPROVED FLEXIBLE BASED GUIDEPOSTS TO REPLACE ALL MISSING OR DAMAGED GUIDEPOSTS AND AT ALL CULVERTS WITHIN THE PROJECT. ENSURE 2 GUIDEPOSTS AT EVERY HEADWALL (INCLUDING HEADWALLS BEHIND GUARDRAILS)

AUDIO TACTILE LINE MARKING (ATLM) NOTES

ALL AUDIO TACTILE LINE MARKING SHALL BE IN ACCORDANCE WITH TRANSPORT FOR NSW TECHNICAL DIRECTION TTD 2020/04

ATCL - AUDIO TACTILE CENTRE LINES
INSTALL BLACK AUDIO TACTILE CENTRE LINES

SIGN SCHEDULE				AMENDMENTS			Scale	Design Agent	Client	Project	Drawing Title		
DESCRIPTION	HAND	SIZE	NO. OF.	AMENDMENT	APPROVAL	DATE							
SIGN SCHEDULE				AMENDMENTS			 SCALE: A1 1:500, A3 1:1000	 R.D. Gossip Pty Ltd Consulting Engineers Unit 120, 12 Princes Street Canberra, ACT 2612 Ph: 02 4551 4310	 ACT Government	Project Officer: Kancho Choden Project Number: 30490	DELIVERING ANRAM	URIARRA ROAD - SITE 11 TRAFFIC CONTROL DEVICE PLAN - SHEET 50 OF 51	
SIGN SCHEDULE				AMENDMENTS									Date
SIGN SCHEDULE				AMENDMENTS						23/09/21	RG 20110	RTC150	0
SIGN SCHEDULE				AMENDMENTS			DRAWING STAGE - LATEST DATE INDICATES DRAWING STATUS						
SIGN SCHEDULE				AMENDMENTS			Conceptual Sketch: 02/03/21 Final Sketch Plan: --/--/-- Final Design: 23/09/21						
SIGN SCHEDULE				AMENDMENTS			For tendering purposes only: --/--/-- Issued for construction: --/--/-- W.A.E.: --/--/--						

NOTES

THE FOLLOWING SPECIFICATIONS / STD. DRG'S ARE TO BE USED FOR THIS CONTRACT:

SPECIFICATION:
CURRENT EDITION OF ACT GOVERNMENT STANDARD SPECIFICATION FOR URBAN INFRASTRUCTURE WORKS.

ACT GOVERNMENT STD. DRGS:
CURRENT EDITION OF DESIGN STANDARDS FOR URBAN INFRASTRUCTURE - STANDARD DRAWINGS.

GENERAL NOTES:
ALL PAVEMENT MARKINGS AND SIGN POSTING ARE TO BE IN ACCORDANCE WITH AUSTRALIAN STANDARD AS1742 EXCEPT WHERE MODIFIED BY ACT DEPARTMENT OF URBAN SERVICES 'DESIGN STANDARDS FOR URBAN INFRASTRUCTURE - STANDARD DRAWINGS'.

ALL SIGNAGE INSTALLED ON ELP'S ARE TO BE POSITIONED TO AVOID COVERING THE ELP ASSET NUMBER.

ALL SIGN BLADES ARE TO BE ERECTED AT A HEIGHT TO UNDERSIDE OF BLADE THAT CONFORMS WITH AS 1742.2 (2.0m MIN. GENERALLY, 2.5m MIN. IF OVERHANGING FOOTPATH OR IN PEDESTRIAN AREAS). EXISTING POSTS MAY BE USED IF PRACTICABLE OR SHALL BE EXTENDED OR REPLACED IF NOT.

ALL LINES TO BE ERADICATED SHALL BE REMOVED BY GRIT, SHOT OR WATER BLASTING OR OTHER APPROVED METHOD. BLACKING OUT OF LINES WITH DECADUR OR OTHER COATINGS IS NOT PERMISSIBLE. THE CONTRACTOR SHALL REMOVE/PREPARE INCOMPATIBLE OR LOOSE AND FLAKING PAVEMENT MARKING MATERIALS PRIOR TO APPLICATION OF NEW PAVEMENT MARKINGS.

EXISTING RPM'S TO BE REMOVED ARE NOT SHOWN FOR CLARITY. THE CONTRACTOR SHALL REMOVE AND MAKE GOOD ALL REDUNDANT RPM'S. AS DIRECTED ON SITE BY THE SUPERINTENDENT REPLACE ALL MISSING OR DAMAGED RPPMS ON ALL LINETYPES

AUDIO TACTILE LINE MARKING (ATLM) NOTES

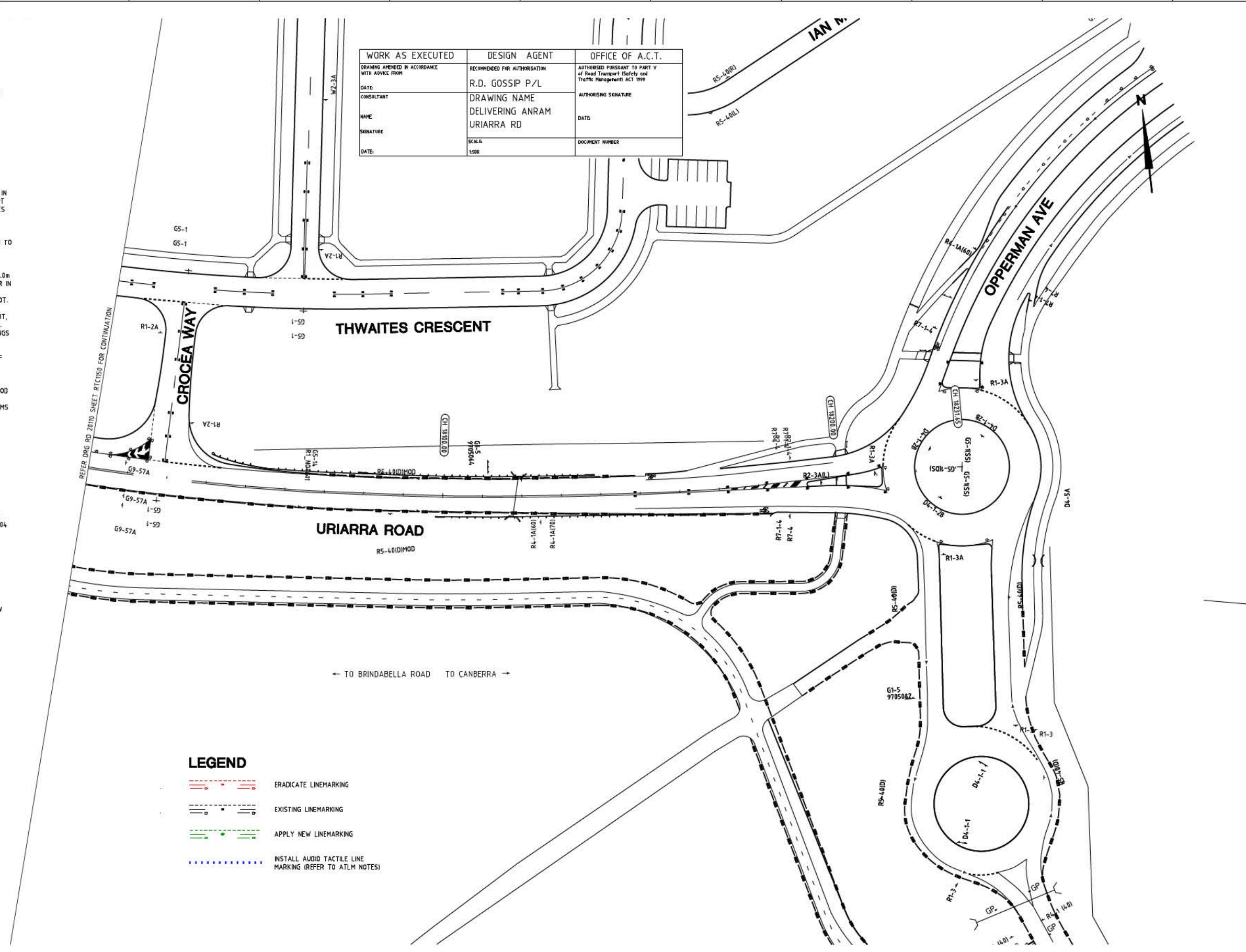
ALL AUDIO TACTILE LINE MARKING SHALL BE IN ACCORDANCE WITH TRANSPORT FOR NSW TECHNICAL DIRECTION TTD 2020/04

ATCL - AUDIO TACTILE CENTRE LINES
INSTALL BLACK AUDIO TACTILE CENTRE LINES

GUIDEPOST NOTES

AS DIRECTED BY THE SUPERINTENDENT ON SITE, INSTALL NEW APPROVED FLEXIBLE BASED GUIDEPOSTS TO REPLACE ALL MISSING OR DAMAGED GUIDEPOSTS AND AT ALL CULVERTS WITHIN THE PROJECT. ENSURE 2 GUIDEPOSTS AT EVERY HEADWALL (INCLUDING HEADWALLS BEHIND GUARDRAILS)

WORK AS EXECUTED	DESIGN AGENT	OFFICE OF A.C.T.
DRAWING AMENDED IN ACCORDANCE WITH ADVICE FROM:	RECOMMENDED FOR AUTHORITY:	AUTHORISED PURSUANT TO PART V of Road Transport Safety and Traffic Management ACT 1999
DATE:	R.D. GOSSIP P/L	AUTHORISING SIGNATURE:
CONSULTANT:	DRAWING NAME:	DATE:
NAME:	DELIVERING ANRAM	DOCUMENT NUMBER:
SIGNATURE:	URIARRA RD	
DATE:	SCALE:	
	1:500	



LEGEND

	ERADICATE LINEMARKING
	EXISTING LINEMARKING
	APPLY NEW LINEMARKING
	INSTALL AUDIO TACTILE LINE MARKING (REFER TO ATLM NOTES)

SIGN SCHEDULE			
DESCRIPTION	HAND	SIZE	NO. OF
SIGNS TO BE ERECTED			
-	-	-	-
SIGNS TO BE REMOVED			
-	-	-	-

AMENDMENTS		
AMENDMENT	APPROVAL	DATE

DRAWING STAGE - LATEST DATE INDICATES DRAWING STATUS

Conceptual Sketch: 02/03/21	Final Sketch Plan: --/--/--	Final Design: 23/09/21
For tendering purposes only: --/--/--	Issued for construction: --/--/--	W.A.E.: --/--/--

Scale

0m 10m 20m 30m 40m

SCALE: A1 1:500, A3 1:1000

Design Agent

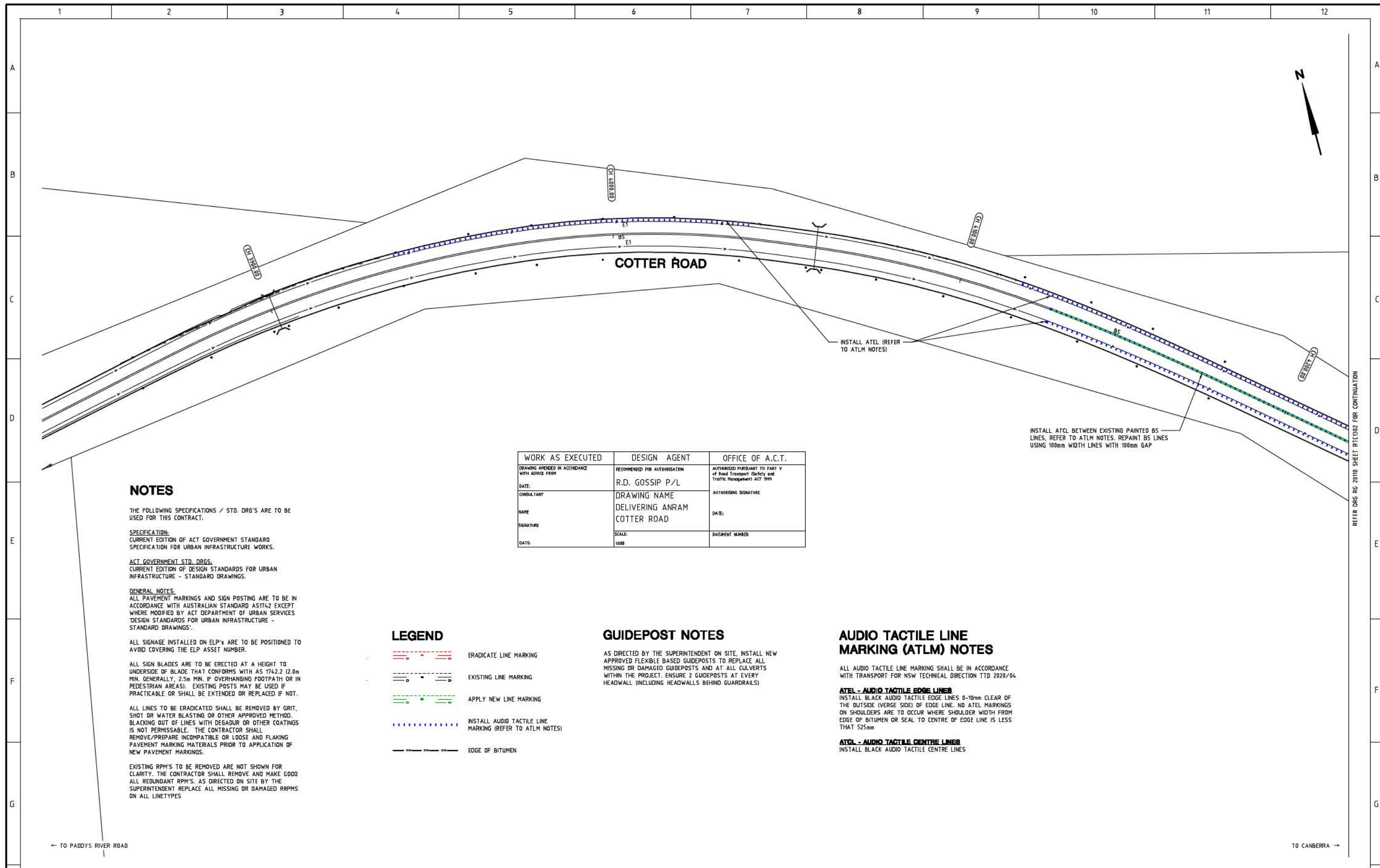
R.D. Gossip Pty Ltd
Consulting Engineers
Unit 120, 12 Provan Street
Canberra ACT 2612
Ph: 02 4251 4100

Client

Project Officer: Kencho Choden
Project Number: 30490

ACT Government

Project	Drawing Title
DELIVERING ANRAM	URIARRA ROAD - SITE 11 TRAFFIC CONTROL DEVICE PLAN - SHEET 51 OF 51
Date: 23/09/21	Drg. No.: RG 20110 Sheet: RTC11S1 Revision: 0



NOTES

THE FOLLOWING SPECIFICATIONS / STD. DRG'S ARE TO BE USED FOR THIS CONTRACT.

SPECIFICATION:
CURRENT EDITION OF ACT GOVERNMENT STANDARD SPECIFICATION FOR URBAN INFRASTRUCTURE WORKS.

ACT GOVERNMENT STD. DRGS:
CURRENT EDITION OF DESIGN STANDARDS FOR URBAN INFRASTRUCTURE - STANDARD DRAWINGS.

GENERAL NOTES:
ALL PAVEMENT MARKINGS AND SIGN POSTING ARE TO BE IN ACCORDANCE WITH AUSTRALIAN STANDARD AS1742 EXCEPT WHERE MODIFIED BY ACT DEPARTMENT OF URBAN SERVICES 'DESIGN STANDARDS FOR URBAN INFRASTRUCTURE - STANDARD DRAWINGS'.

ALL SIGNAGE INSTALLED ON ELP'S ARE TO BE POSITIONED TO AVOID COVERING THE ELP ASSET NUMBER.

ALL SIGN BLADES ARE TO BE ERECTED AT A HEIGHT TO UNDERSIDE OF BLADE THAT CONFORMS WITH AS 1742.2 (2.0m MIN. GENERALLY, 2.5m MIN. IF OVERHANGING FOOTPATH OR IN PEDESTRIAN AREAS). EXISTING POSTS MAY BE USED IF PRACTICABLE OR SHALL BE EXTENDED OR REPLACED IF NOT.

ALL LINES TO BE ERADICATED SHALL BE REMOVED BY GRIT, SHOT OR WATER BLASTING OR OTHER APPROVED METHOD. BLACKING OUT OF LINES WITH DEGADUR OR OTHER COATINGS IS NOT PERMISSIBLE. THE CONTRACTOR SHALL REMOVE/PREPARE INCOMPATIBLE OR LOOSE AND FLAKING PAVEMENT MARKING MATERIALS PRIOR TO APPLICATION OF NEW PAVEMENT MARKINGS.

EXISTING RPPMS TO BE REMOVED ARE NOT SHOWN FOR CLARITY. THE CONTRACTOR SHALL REMOVE AND MAKE GOOD ALL REDUNDANT RPPMS. AS DIRECTED ON SITE BY THE SUPERINTENDENT REPLACE ALL MISSING OR DAMAGED RPPMS ON ALL LINETYPES

WORK AS EXECUTED	DESIGN AGENT	OFFICE OF A.C.T.
DRAWING AMENDED IN ACCORDANCE WITH ADR16: FISH	RECOMMENDED FOR AUTHORIZATION	AUTHORISED PURSUANT TO PART V of Road Transport (Safety and Traffic Management) ACT 1999
DATE:	R.D. GOSSIP P/L	AUTHORISING SIGNATURE
CONSULTANT	DRAWING NAME	DATE:
NAME	DELIVERING ANRAM	
SIGNATURE	COTTER ROAD	DOCUMENT NUMBER:
DATE:	SCALE:	
	1:500	

LEGEND

- ERADICATE LINE MARKING
- EXISTING LINE MARKING
- APPLY NEW LINE MARKING
- INSTALL AUDIO TACTILE LINE MARKING (REFER TO ATLM NOTES)
- EDGE OF BITUMEN

GUIDEPOST NOTES

AS DIRECTED BY THE SUPERINTENDENT ON SITE, INSTALL NEW APPROVED FLEXIBLE BASED GUIDEPOSTS TO REPLACE ALL MISSING OR DAMAGED GUIDEPOSTS AND AT ALL CULVERTS WITHIN THE PROJECT. ENSURE 2 GUIDEPOSTS AT EVERY HEADWALL (INCLUDING HEADWALLS BEHIND GUARDRAILS)

AUDIO TACTILE LINE MARKING (ATLM) NOTES

ALL AUDIO TACTILE LINE MARKING SHALL BE IN ACCORDANCE WITH TRANSPORT FOR NSW TECHNICAL DIRECTION TTD 2020/04

ATEL - AUDIO TACTILE EDGE LINES

INSTALL BLACK AUDIO TACTILE EDGE LINES 0-10mm CLEAR OF THE OUTSIDE (VERGE SIDE) OF EDGE LINE. NO ATEL MARKINGS ON SHOULDERS ARE TO OCCUR WHERE SHOULDER WIDTH FROM EDGE OF BITUMEN OR SEAL TO CENTRE OF EDGE LINE IS LESS THAN 525mm

ATCL - AUDIO TACTILE CENTRE LINES

INSTALL BLACK AUDIO TACTILE CENTRE LINES

→ TO PADDYS RIVER ROAD

→ TO CANBERRA

SIGN SCHEDULE				AMENDMENTS			Scale		Design Agent		Client		Project		Drawing Title	
DESCRIPTION				AMENDMENT			0m 10m 20m 30m 40m		R.D. Gossip Pty Ltd Consulting Engineers Unit 108, 12 Prevan Street Canberra ACT 2602 Ph: 62 429 4913		Project Officer: Kencho Choden Project Number: 30490		DELIVERING ANRAM		COTTER ROAD - SITE 13 TRAFFIC CONTROL DEVICE PLAN - SHEET 1 OF 8	
SIGN SCHEDULE				APPROVAL			SCALE: A1 1:500, A3 1:1000		Designed by		ACT Government		Date		Drg. No.	
SIGN SCHEDULE				DATE					Drawn by		23/09/21		RG 20110		Sheet	
SIGN SCHEDULE				DRAWING STAGE - LATEST DATE INDICATES DRAWING STATUS					Checked by				RTIC1301		Revision	
SIGN SCHEDULE				Conceptual Sketch: 02/03/21					Approved by				0			
SIGN SCHEDULE				Final Sketch Plan: --/--/--												
SIGN SCHEDULE				For tendering purposes only: --/--/--												
SIGN SCHEDULE				Issued for construction: --/--/--												
SIGN SCHEDULE				Final Design: 23/09/21												
SIGN SCHEDULE				W.A.E.: --/--/--												

REFER DRG RG 20110 SHEET RTC1300 FOR CONTINUATION

NOTES

THE FOLLOWING SPECIFICATIONS / STD. DRG'S ARE TO BE USED FOR THIS CONTRACT:

SPECIFICATION:
CURRENT EDITION OF ACT GOVERNMENT STANDARD SPECIFICATION FOR URBAN INFRASTRUCTURE WORKS.

ACT GOVERNMENT STD. DRGS:
CURRENT EDITION OF DESIGN STANDARDS FOR URBAN INFRASTRUCTURE - STANDARD DRAWINGS.

GENERAL NOTES:
ALL PAVEMENT MARKINGS AND SIGN POSTING ARE TO BE IN ACCORDANCE WITH AUSTRALIAN STANDARD AS1742 EXCEPT WHERE MODIFIED BY ACT DEPARTMENT OF URBAN SERVICES 'DESIGN STANDARDS FOR URBAN INFRASTRUCTURE - STANDARD DRAWINGS'.






ALL SIGNAGE INSTALLED ON ELP'S ARE TO BE POSITIONED TO AVOID COVERING THE ELP ASSET NUMBER.

ALL SIGN BLADES ARE TO BE ERECTED AT A HEIGHT TO UNDERSIDE OF BLADE THAT CONFORMS WITH AS 1742.2 (2.0m MIN. GENERALLY, 2.5m MIN. IF OVERHANGING FOOTPATH OR IN PEDESTRIAN AREAS). EXISTING POSTS MAY BE USED IF PRACTICABLE OR SHALL BE EXTENDED OR REPLACED IF NOT.

ALL LINES TO BE ERADICATED SHALL BE REMOVED BY GRIT, SHOT OR WATER BLASTING OR OTHER APPROVED METHOD. BLACKING OUT OF LINES WITH DEGAUR OR OTHER COATINGS IS NOT PERMISSIBLE. THE CONTRACTOR SHALL REMOVE/PREPARE INCOMPATIBLE OR LOOSE AND FLAKING PAVEMENT MARKING MATERIALS PRIOR TO APPLICATION OF NEW PAVEMENT MARKINGS.

EXISTING RPM'S TO BE REMOVED ARE NOT SHOWN FOR CLARITY. THE CONTRACTOR SHALL REMOVE AND MAKE GOOD ALL REDUNDANT RPM'S. AS DIRECTED ON SITE BY THE SUPERINTENDENT REPLACE ALL MISSING OR DAMAGED RPM'S ON ALL LINETYPES

LEGEND

-  ERADICATE LINE MARKING
-  EXISTING LINE MARKING
-  APPLY NEW LINE MARKING
-  INSTALL AUDIO TACTILE LINE MARKING (REFER TO ATLM NOTES)
-  EDGE OF BITUMEN

GUIDEPOST NOTES

AS DIRECTED BY THE SUPERINTENDENT ON SITE, INSTALL NEW APPROVED FLEXIBLE BASED GUIDEPOSTS TO REPLACE ALL MISSING OR DAMAGED GUIDEPOSTS AND AT ALL CULVERTS WITHIN THE PROJECT. ENSURE 2 GUIDEPOSTS AT EVERY HEADWALL (INCLUDING HEADWALLS BEHIND GUARDRAILS)

AUDIO TACTILE LINE MARKING (ATLM) NOTES

ALL AUDIO TACTILE LINE MARKING SHALL BE IN ACCORDANCE WITH TRANSPORT FOR NSW TECHNICAL DIRECTION TTD 2020/04

ATEL - AUDIO TACTILE EDGE LINES
INSTALL BLACK AUDIO TACTILE EDGE LINES 0-10mm CLEAR OF THE OUTSIDE (VERGE SIDE) OF EDGE LINE. NO ATEL MARKINGS ON SHOULDERS ARE TO OCCUR WHERE SHOULDER WIDTH FROM EDGE OF BITUMEN OR SEAL TO CENTRE OF EDGE LINE IS LESS THAN 525mm

ATCL - AUDIO TACTILE CENTRE LINES
INSTALL BLACK AUDIO TACTILE CENTRE LINES

WORK AS EXECUTED	DESIGN AGENT	OFFICE OF A.C.T.
DRAWING APPROVED IN ACCORDANCE WITH ADVISE FROM	RECOMMENDED FOR AUTHORIZATION	AUTHORIZED PURSUANT TO PART V of Road Transport Safety and Traffic Management ACT 1999
DATE:	R.D. GOSSIP P/L	AUTHORISING SIGNATURE
CONSULTANT	DRAWING NAME	DATE:
NAME	DELIVERING ANRAM	DOCUMENT NUMBER
SIGNATURE	COTTER ROAD	
DATE:	SCALE	
	1:500	

REFER DRG RG 2010 SHEET RTC1301 FOR CONTINUATION

REFER DRG RG 2010 SHEET RTC1302 FOR CONTINUATION

REFER DRG RG 2010 SHEET RTC1303 FOR CONTINUATION

REFER DRG RG 2010 SHEET RTC1304 FOR CONTINUATION

REFER DRG RG 2010 SHEET RTC1305 FOR CONTINUATION

INSTALL ATEL (REFER TO ATLM NOTES)

INSTALL ATCL BETWEEN EXISTING PAINTED BS LINES, REFER TO ATLM NOTES. REPAINT BS LINES USING 100mm WIDTH LINES WITH 100mm GAP

COTTER ROAD


TO PADDYS RIVER ROAD

TO CANBERRA

SIGN SCHEDULE			
DESCRIPTION	HAND	SIZE	NO. OF.
SIGNS TO BE ERECTED			
SIGNS TO BE REMOVED			


AMENDMENTS		
AMENDMENT	APPROVAL	DATE

Scale



SCALE: A1 1:500, A3 1:1000

Design Agent



R.D. Gossip Pty Ltd
Consulting Engineers
Unit 108, 12 Preston Street
Canberra ACT 2602
Ph: 62 429 4303

Client



ACT Government

Project

DELIVERING ANRAM

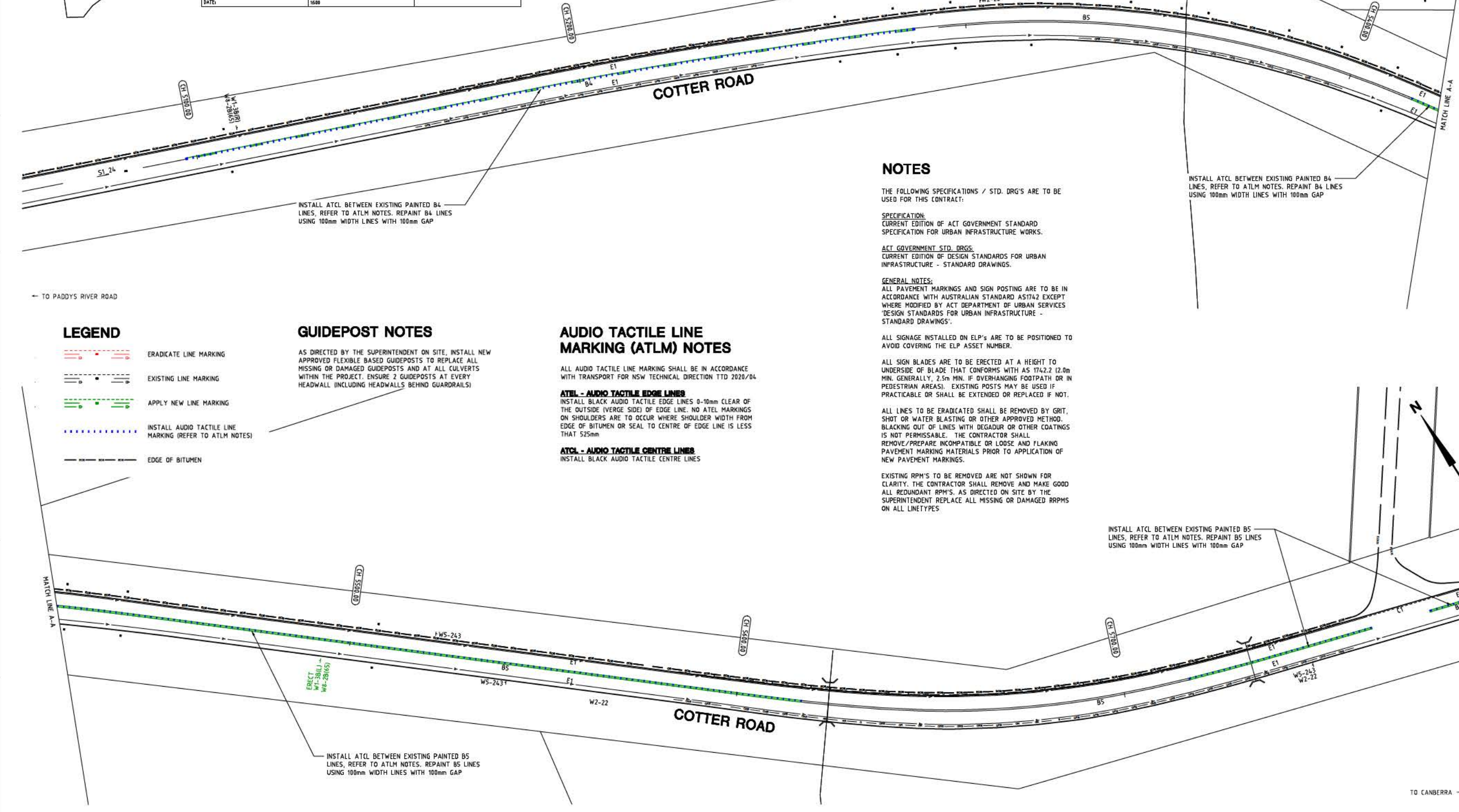

Date: 23/09/21

Drawing Title

COTTER ROAD - SITE 13
TRAFFIC CONTROL DEVICE PLAN
- SHEET 2 OF 8

Drg. No. RG 2010
Sheet RTC1302
Revision 0

WORK AS EXECUTED	DESIGN AGENT	OFFICE OF A.C.T.
DRAWING AMENDED IN ACCORDANCE WITH ADVICE FROM	RECOMMENDED FOR AUTHORIZATION	AUTHORISED PURSUANT TO PART V of Road Transport Safety and Traffic Management ACT 1999
DATE:	R.D. GOSSIP P/L	AUTHORISING SIGNATURE
CONSULTANT	DRAWING NAME	DATE
NAME	DELIVERING ANRAM	DOCUMENT NUMBER
SIGNATURE	COTTER ROAD	
DATE:	SCALE:	
	1:500	



INSTALL ATCL BETWEEN EXISTING PAINTED B4 LINES. REFER TO ATLM NOTES. REPAINT B4 LINES USING 100mm WIDTH LINES WITH 100mm GAP

INSTALL ATCL BETWEEN EXISTING PAINTED B5 LINES. REFER TO ATLM NOTES. REPAINT B5 LINES USING 100mm WIDTH LINES WITH 100mm GAP

INSTALL ATCL BETWEEN EXISTING PAINTED B5 LINES. REFER TO ATLM NOTES. REPAINT B5 LINES USING 100mm WIDTH LINES WITH 100mm GAP

INSTALL ATCL BETWEEN EXISTING PAINTED B5 LINES. REFER TO ATLM NOTES. REPAINT B5 LINES USING 100mm WIDTH LINES WITH 100mm GAP

NOTES

THE FOLLOWING SPECIFICATIONS / STD. DRG'S ARE TO BE USED FOR THIS CONTRACT:

SPECIFICATION:
CURRENT EDITION OF ACT GOVERNMENT STANDARD SPECIFICATION FOR URBAN INFRASTRUCTURE WORKS.

ACT GOVERNMENT STD. DRGS:
CURRENT EDITION OF DESIGN STANDARDS FOR URBAN INFRASTRUCTURE - STANDARD DRAWINGS.

GENERAL NOTES:
ALL PAVEMENT MARKINGS AND SIGN POSTING ARE TO BE IN ACCORDANCE WITH AUSTRALIAN STANDARD AS1742 EXCEPT WHERE MODIFIED BY ACT DEPARTMENT OF URBAN SERVICES 'DESIGN STANDARDS FOR URBAN INFRASTRUCTURE - STANDARD DRAWINGS'.

ALL SIGNAGE INSTALLED ON ELP'S ARE TO BE POSITIONED TO AVOID COVERING THE ELP ASSET NUMBER.

ALL SIGN BLADES ARE TO BE ERECTED AT A HEIGHT TO UNDERSIDE OF BLADE THAT CONFORMS WITH AS 1742.2 (2.0m MIN. GENERALLY, 2.5m MIN. IF OVERHANGING FOOTPATH OR IN PEDESTRIAN AREAS). EXISTING POSTS MAY BE USED IF PRACTICABLE OR SHALL BE EXTENDED OR REPLACED IF NOT.

ALL LINES TO BE ERADICATED SHALL BE REMOVED BY GRIT, SHOT OR WATER BLASTING OR OTHER APPROVED METHOD. BLACKING OUT OF LINES WITH DEGAUR OR OTHER COATINGS IS NOT PERMISSIBLE. THE CONTRACTOR SHALL REMOVE/PREPARE INCOMPATIBLE OR LOOSE AND FLAKING PAVEMENT MARKING MATERIALS PRIOR TO APPLICATION OF NEW PAVEMENT MARKINGS.

EXISTING RPM'S TO BE REMOVED ARE NOT SHOWN FOR CLARITY. THE CONTRACTOR SHALL REMOVE AND MAKE GOOD ALL REDUNDANT RPM'S. AS DIRECTED ON SITE BY THE SUPERINTENDENT REPLACE ALL MISSING OR DAMAGED RRPMS ON ALL LINETYPES

LEGEND

- ERADICATE LINE MARKING
- EXISTING LINE MARKING
- APPLY NEW LINE MARKING
- INSTALL AUDIO TACTILE LINE MARKING (REFER TO ATLM NOTES)
- EDGE OF BITUMEN

GUIDEPOST NOTES

AS DIRECTED BY THE SUPERINTENDENT ON SITE, INSTALL NEW APPROVED FLEXIBLE BASED GUIDEPOSTS TO REPLACE ALL MISSING OR DAMAGED GUIDEPOSTS AND AT ALL CULVERTS WITHIN THE PROJECT. ENSURE 2 GUIDEPOSTS AT EVERY HEADWALL (INCLUDING HEADWALLS BEHIND GUARDRAILS)

AUDIO TACTILE LINE MARKING (ATLM) NOTES

ALL AUDIO TACTILE LINE MARKING SHALL BE IN ACCORDANCE WITH TRANSPORT FOR NSW TECHNICAL DIRECTION TTD 2020/04.

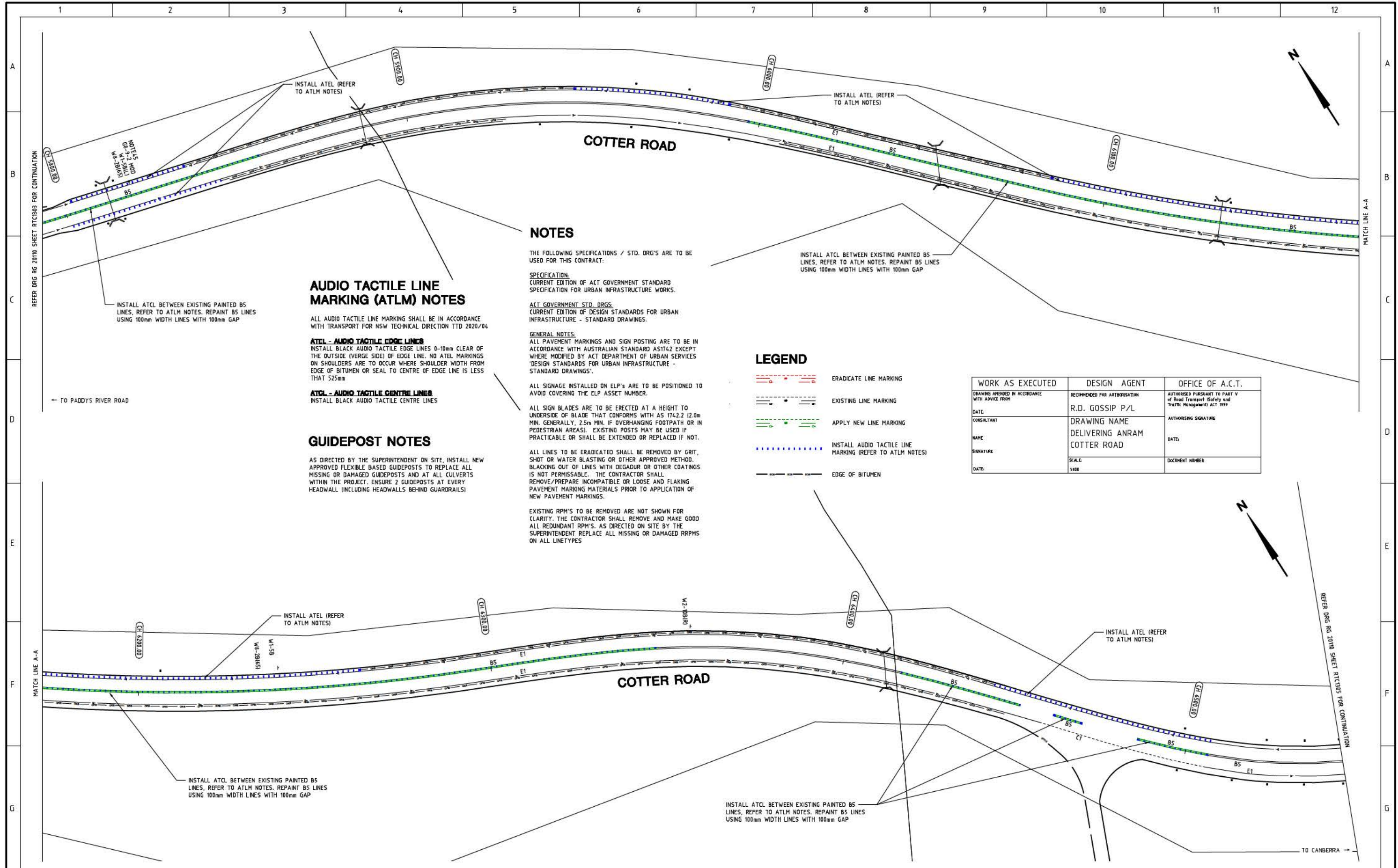
ATEL - AUDIO TACTILE EDGE LINES
INSTALL BLACK AUDIO TACTILE EDGE LINES 0-10mm CLEAR OF THE OUTSIDE (VERGE SIDE) OF EDGE LINE. NO ATEL MARKINGS ON SHOULDERS ARE TO OCCUR WHERE SHOULDER WIDTH FROM EDGE OF BITUMEN OR SEAL TO CENTRE OF EDGE LINE IS LESS THAN 525mm

ATCL - AUDIO TACTILE CENTRE LINES
INSTALL BLACK AUDIO TACTILE CENTRE LINES

REFER DRG RG 2010 SHEET RTC1304 FOR CONTINUATION

TO CANBERRA →

SIGN SCHEDULE				AMENDMENTS				Scale		Design Agent		Client		Project		Drawing Title																															
<table border="1"> <thead> <tr> <th>DESCRIPTION</th> <th>HAND</th> <th>SIZE</th> <th>NO. OF.</th> </tr> </thead> <tbody> <tr> <td colspan="4">SIGNS TO BE ERECTED</td> </tr> <tr> <td>W1-3 CURVE</td> <td>L</td> <td>B</td> <td>1</td> </tr> <tr> <td>W8-2 ADVISORY SPEED (65)</td> <td>-</td> <td>B</td> <td>1</td> </tr> <tr> <td colspan="4">SIGNS TO BE REMOVED</td> </tr> <tr> <td>-</td> <td>-</td> <td>-</td> <td>-</td> </tr> </tbody> </table>				DESCRIPTION	HAND	SIZE	NO. OF.	SIGNS TO BE ERECTED				W1-3 CURVE	L	B	1	W8-2 ADVISORY SPEED (65)	-	B	1	SIGNS TO BE REMOVED				-	-	-	-	<table border="1"> <thead> <tr> <th>AMENDMENT</th> <th>APPROVAL</th> <th>DATE</th> </tr> </thead> <tbody> <tr> <td> </td> <td> </td> <td> </td> </tr> </tbody> </table>				AMENDMENT	APPROVAL	DATE				 SCALE: A1 1:500, A3 1:1000		 R.D. Gossip Pty Ltd Consulting Engineers Unit 10, 12 Pevens Street Canberra ACT 2602 Ph: 62 429 4993		 ACT Government		DELIVERING ANRAM Project Officer: Kencho Choden Project Number: 30490		COTTER ROAD - SITE 13 TRAFFIC CONTROL DEVICE PLAN - SHEET 3 OF 8	
DESCRIPTION	HAND	SIZE	NO. OF.																																												
SIGNS TO BE ERECTED																																															
W1-3 CURVE	L	B	1																																												
W8-2 ADVISORY SPEED (65)	-	B	1																																												
SIGNS TO BE REMOVED																																															
-	-	-	-																																												
AMENDMENT	APPROVAL	DATE																																													
DRAWING STAGE - LATEST DATE INDICATES DRAWING STATUS				Date		Drg. No.		Sheet		Revision																																					
Conceptual Sketch: 02/03/21				23/09/21		RG 20110		RTC1303		0																																					
For tendering purposes only: --/--/--				Issued for construction: --/--/--		W.A.E.: --/--/--																																									



AUDIO TACTILE LINE MARKING (ATLM) NOTES

ALL AUDIO TACTILE LINE MARKING SHALL BE IN ACCORDANCE WITH TRANSPORT FOR NSW TECHNICAL DIRECTION TTD 2020/04

ATEL - AUDIO TACTILE EDGE LINES
 INSTALL BLACK AUDIO TACTILE EDGE LINES 0-10mm CLEAR OF THE OUTSIDE (VERGE SIDE) OF EDGE LINE. NO ATEL MARKINGS ON SHOULDERS ARE TO OCCUR WHERE SHOULDER WIDTH FROM EDGE OF BITUMEN OR SEAL TO CENTRE OF EDGE LINE IS LESS THAN 525mm

ATCL - AUDIO TACTILE CENTRE LINES
 INSTALL BLACK AUDIO TACTILE CENTRE LINES

GUIDEPOST NOTES

AS DIRECTED BY THE SUPERINTENDENT ON SITE, INSTALL NEW APPROVED FLEXIBLE BASED GUIDEPOSTS TO REPLACE ALL MISSING OR DAMAGED GUIDEPOSTS AND AT ALL CULVERTS WITHIN THE PROJECT. ENSURE 2 GUIDEPOSTS AT EVERY HEADWALL (INCLUDING HEADWALLS BEHIND GUARDRAILS)

NOTES

THE FOLLOWING SPECIFICATIONS / STD. DRG'S ARE TO BE USED FOR THIS CONTRACT:

SPECIFICATION:
 CURRENT EDITION OF ACT GOVERNMENT STANDARD SPECIFICATION FOR URBAN INFRASTRUCTURE WORKS.

ACT GOVERNMENT STD. DRGS:
 CURRENT EDITION OF DESIGN STANDARDS FOR URBAN INFRASTRUCTURE - STANDARD DRAWINGS.

GENERAL NOTES:
 ALL PAVEMENT MARKINGS AND SIGN POSTING ARE TO BE IN ACCORDANCE WITH AUSTRALIAN STANDARD AS1742 EXCEPT WHERE MODIFIED BY ACT DEPARTMENT OF URBAN SERVICES 'DESIGN STANDARDS FOR URBAN INFRASTRUCTURE - STANDARD DRAWINGS'.

ALL SIGNAGE INSTALLED ON ELP'S ARE TO BE POSITIONED TO AVOID COVERING THE ELP ASSET NUMBER.

ALL SIGN BLADES ARE TO BE ERECTED AT A HEIGHT TO UNDERSIDE OF BLADE THAT CONFORMS WITH AS 1742.2 (2.0m MIN. GENERALLY, 2.5m MIN. IF OVERHANGING FOOTPATH OR IN PEDESTRIAN AREAS). EXISTING POSTS MAY BE USED IF PRACTICABLE OR SHALL BE EXTENDED OR REPLACED IF NOT.

ALL LINES TO BE ERADICATED SHALL BE REMOVED BY GRIT, SHOT OR WATER BLASTING OR OTHER APPROVED METHOD. BLACKING OUT OF LINES WITH DEGADUR OR OTHER COATINGS IS NOT PERMISSIBLE. THE CONTRACTOR SHALL REMOVE/PREPARE INCOMPATIBLE OR LOOSE AND FLAKING PAVEMENT MARKING MATERIALS PRIOR TO APPLICATION OF NEW PAVEMENT MARKINGS.

EXISTING RPM'S TO BE REMOVED ARE NOT SHOWN FOR CLARITY. THE CONTRACTOR SHALL REMOVE AND MAKE GOOD ALL REDUNDANT RPM'S. AS DIRECTED ON SITE BY THE SUPERINTENDENT REPLACE ALL MISSING OR DAMAGED RRPM'S ON ALL LINETYPES

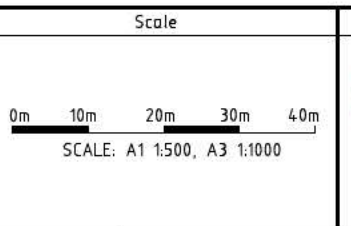
LEGEND

- ERADICATE LINE MARKING
- EXISTING LINE MARKING
- APPLY NEW LINE MARKING
- INSTALL AUDIO TACTILE LINE MARKING (REFER TO ATLM NOTES)
- EDGE OF BITUMEN

WORK AS EXECUTED	DESIGN AGENT	OFFICE OF A.C.T.
DRAWING AMENDED IN ACCORDANCE WITH ADVICE FROM	RECOMMENDED FOR AUTHORIZATION	AUTHORIZED PURSUANT TO PART V of Road Transport (Safety and Traffic Management) ACT 1999
DATE:	R.D. GOSSIP P/L	AUTHORIZING SIGNATURE
CONSULTANT	DRAWING NAME	DATE:
NAME	DELIVERING ANRAM	DOCUMENT NUMBER
SIGNATURE	COTTER ROAD	
DATE:	SCALE	
	1:500	

SIGN SCHEDULE			
DESCRIPTION	HAND	SIZE	NO. OF.
SIGNS TO BE ERECTED	-	-	-
SIGNS TO BE REMOVED	-	-	-

AMENDMENTS		
AMENDMENT	APPROVAL	DATE



Design Agent

R.D. Gossip Pty Ltd
 Consulting Engineers
 Unit 10, 12 Prawn Street
 Campbell ACT 2602
 Ph. 62 429 493

Client

Project Officer: Kencho Choden
 Project Number: 30490

ACT Government

Project	Drawing Title
DELIVERING ANRAM	COTTER ROAD - SITE 13 TRAFFIC CONTROL DEVICE PLAN - SHEET 4 OF 8
Date	Drg. No.
23/09/21	RG 20110
	Sheet
	RTIC1304
	Revision
	0

GUIDEPOST NOTES

AS DIRECTED BY THE SUPERINTENDENT ON SITE, INSTALL NEW APPROVED FLEXIBLE BASED GUIDEPOSTS TO REPLACE ALL MISSING OR DAMAGED GUIDEPOSTS AND AT ALL CULVERTS WITHIN THE PROJECT. ENSURE 2 GUIDEPOSTS AT EVERY HEADWALL (INCLUDING HEADWALLS BEHIND GUARDRAILS)

AUDIO TACTILE LINE MARKING (ATLM) NOTES

ALL AUDIO TACTILE LINE MARKING SHALL BE IN ACCORDANCE WITH TRANSPORT FOR NSW TECHNICAL DIRECTION TTD 2020/04

ATEL - AUDIO TACTILE EDGE LINES

INSTALL BLACK AUDIO TACTILE EDGE LINES 0-10mm CLEAR OF THE OUTSIDE (VERGE SIDE) OF EDGE LINE. NO ATEL MARKINGS ON SHOULDERS ARE TO OCCUR WHERE SHOULDER WIDTH FROM EDGE OF BITUMEN OR SEAL TO CENTRE OF EDGE LINE IS LESS THAN 525mm

ATCL - AUDIO TACTILE CENTRE LINES

INSTALL BLACK AUDIO TACTILE CENTRE LINES

WORK AS EXECUTED	DESIGN AGENT	OFFICE OF A.C.T.
DRAWING AMENDED IN ACCORDANCE WITH ADVICE FROM	RECOMMENDED FOR AUTHORISATION	AUTHORISED PURSUANT TO PART V of Road Transport (Safety and Traffic Management) ACT 1999
DATE:	R.D. GOSSIP P/L	AUTHORISING SIGNATURE
CONSULTANT	DRAWING NAME	DATE:
NAME	DELIVERING ANRAM	DOCUMENT NUMBER
SIGNATURE	COTTER ROAD	
DATE:	SCALE:	
	1:500	



COTTER ROAD

NOTES

THE FOLLOWING SPECIFICATIONS / STD. DRG.'S ARE TO BE USED FOR THIS CONTRACT:

SPECIFICATION:
CURRENT EDITION OF ACT GOVERNMENT STANDARD SPECIFICATION FOR URBAN INFRASTRUCTURE WORKS.

ACT GOVERNMENT STD. DRGS:
CURRENT EDITION OF DESIGN STANDARDS FOR URBAN INFRASTRUCTURE - STANDARD DRAWINGS.

GENERAL NOTES:
ALL PAVEMENT MARKINGS AND SIGN POSTING ARE TO BE IN ACCORDANCE WITH AUSTRALIAN STANDARD AS1742 EXCEPT WHERE MODIFIED BY ACT DEPARTMENT OF URBAN SERVICES 'DESIGN STANDARDS FOR URBAN INFRASTRUCTURE - STANDARD DRAWINGS'.

ALL SIGNAGE INSTALLED ON ELP'S ARE TO BE POSITIONED TO AVOID COVERING THE ELP ASSET NUMBER.

ALL SIGN BLADES ARE TO BE ERECTED AT A HEIGHT TO UNDERSIDE OF BLADE THAT CONFORMS WITH AS 1742.2 (2.0m MIN. GENERALLY, 2.5m MIN. IF OVERHANGING FOOTPATH OR IN PEDESTRIAN AREAS). EXISTING POSTS MAY BE USED IF PRACTICABLE OR SHALL BE EXTENDED OR REPLACED IF NOT.

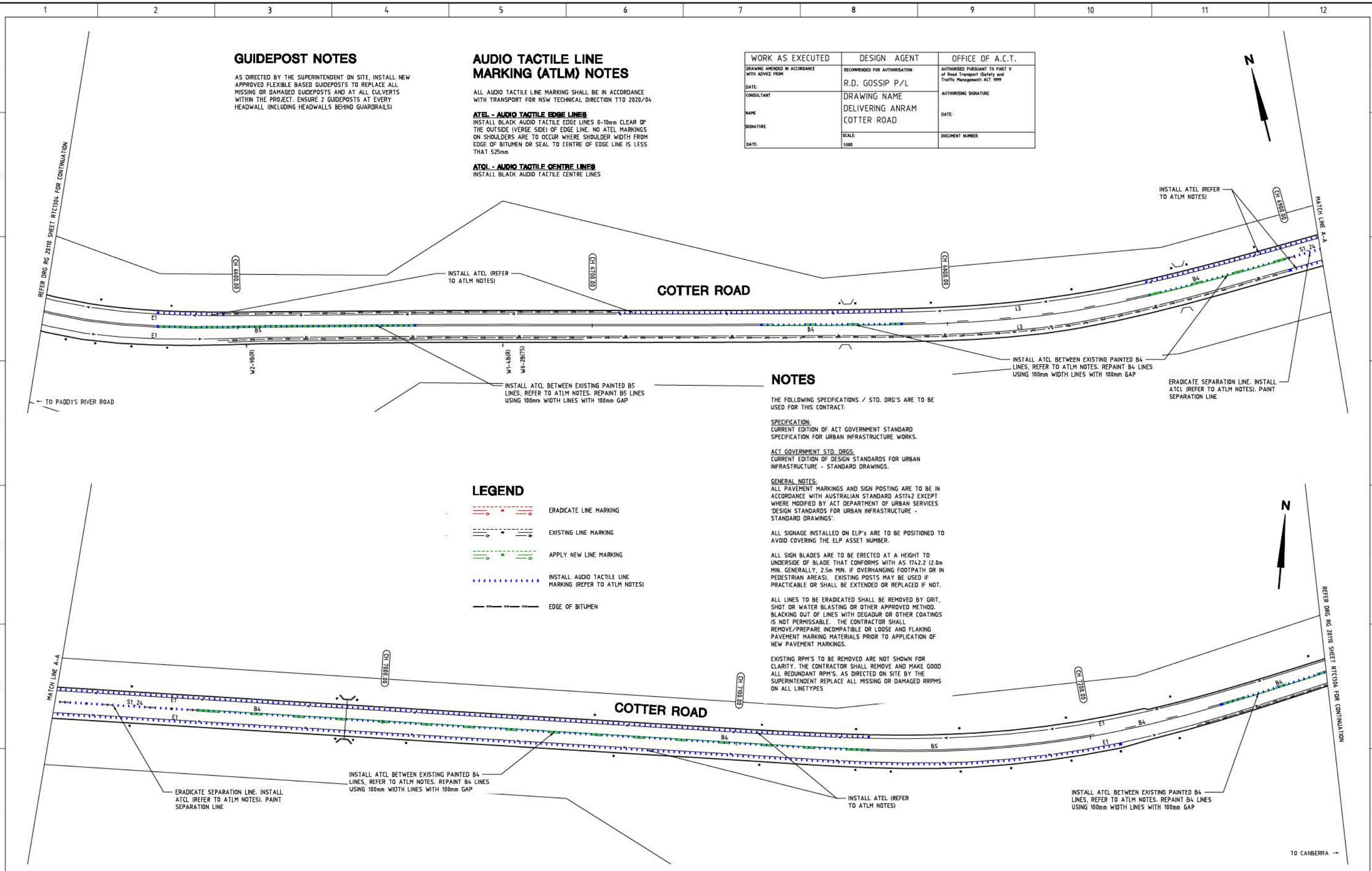
ALL LINES TO BE ERADICATED SHALL BE REMOVED BY GRIT, SHOT OR WATER BLASTING OR OTHER APPROVED METHOD. BLACKING OUT OF LINES WITH DEGADUR OR OTHER COATINGS IS NOT PERMISSIBLE. THE CONTRACTOR SHALL REMOVE/PREPARE INCOMPATIBLE OR LOOSE AND FLAKING PAVEMENT MARKING MATERIALS PRIOR TO APPLICATION OF NEW PAVEMENT MARKINGS.

EXISTING RPM'S TO BE REMOVED ARE NOT SHOWN FOR CLARITY. THE CONTRACTOR SHALL REMOVE AND MAKE GOOD ALL REDUNDANT RPM'S. AS DIRECTED ON SITE BY THE SUPERINTENDENT REPLACE ALL MISSING OR DAMAGED RPPMS ON ALL LINETYPES



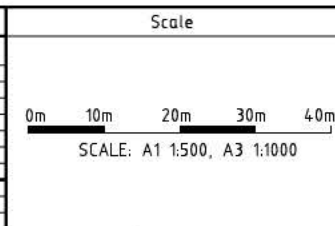
LEGEND

- ERADICATE LINE MARKING
- EXISTING LINE MARKING
- APPLY NEW LINE MARKING
- INSTALL AUDIO TACTILE LINE MARKING (REFER TO ATLM NOTES)
- EDGE OF BITUMEN



SIGN SCHEDULE			
DESCRIPTION	HAND	SIZE	NO. OF.
SIGNS TO BE ERECTED			
-	-	-	-
SIGNS TO BE REMOVED			
-	-	-	-

AMENDMENTS		
AMENDMENT	APPROVAL	DATE



Design Agent

R.D. Gossip Pty Ltd
Consulting Engineers
Unit 10, 12 Prawn Street
Coppell ACT 2602
Ph. 62 429 493

Client

Project Officer: Kencho Choden
Project Number: 30490

ACT Government

Project

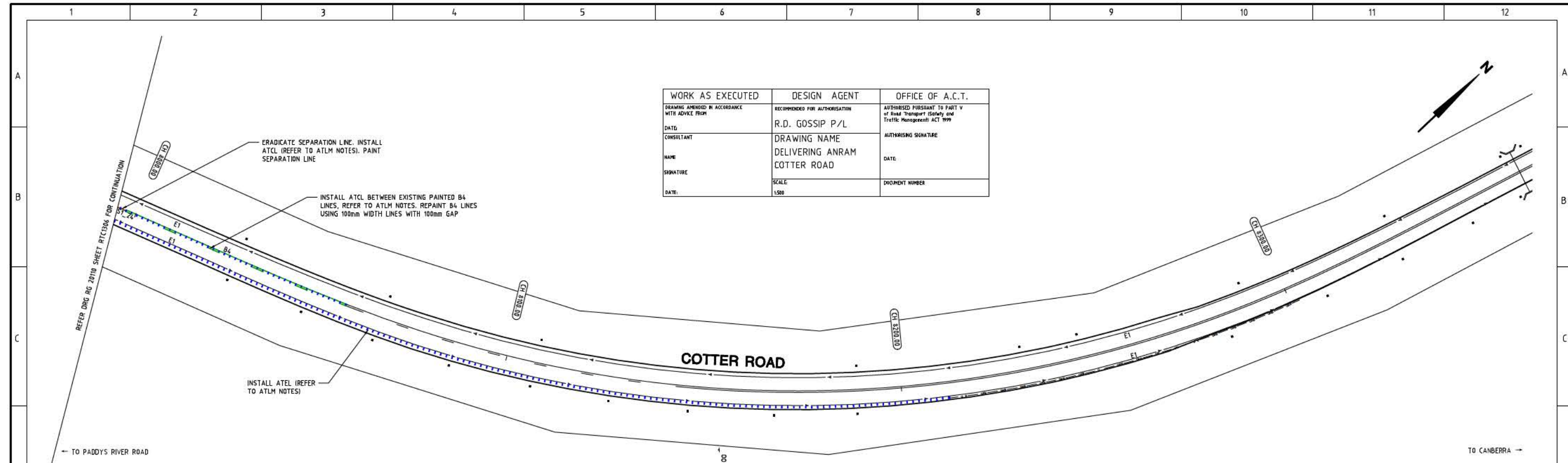
DELIVERING ANRAM

Date: 23/09/21

Drawing Title

**COTTER ROAD - SITE 13
TRAFFIC CONTROL DEVICE PLAN
- SHEET 5 OF 8**

Drg. No. **RG 20110** Sheet **RTC1305** Revision **0**



WORK AS EXECUTED		DESIGN AGENT	OFFICE OF A.C.T.
DRAWING AMENDED IN ACCORDANCE WITH ADVISE FROM		RECOMMENDED FOR AUTHORIZATION	AUTHORISED PURSUANT TO PART V of Road Transport (Safety and Traffic Management) ACT 1999
DATE:		R.D. GOSSIP P/L	
CONSULTANT:		DRAWING NAME	AUTHORISING SIGNATURE
NAME:		DELIVERING ANRAM	DATE:
SIGNATURE:		COTTER ROAD	DOCUMENT NUMBER:
DATE:		SCALE:	
		1:500	

LEGEND

- ERADICATE LINE MARKING
- EXISTING LINE MARKING
- APPLY NEW LINE MARKING
- INSTALL AUDIO TACTILE LINE MARKING (REFER TO ATLM NOTES)
- EDGE OF BITUMEN

GUIDEPOST NOTES

AS DIRECTED BY THE SUPERINTENDENT ON SITE, INSTALL NEW APPROVED FLEXIBLE BASED GUIDEPOSTS TO REPLACE ALL MISSING OR DAMAGED GUIDEPOSTS AND AT ALL CULVERTS WITHIN THE PROJECT. ENSURE 2 GUIDEPOSTS AT EVERY HEADWALL (INCLUDING HEADWALLS BEHIND GUARDRAILS)

AUDIO TACTILE LINE MARKING (ATLM) NOTES

ALL AUDIO TACTILE LINE MARKING SHALL BE IN ACCORDANCE WITH TRANSPORT FOR NSW TECHNICAL DIRECTION ITD 2020/04

ATEL - AUDIO TACTILE EDGE LINES
INSTALL BLACK AUDIO TACTILE EDGE LINES 0-10mm CLEAR OF THE OUTSIDE (VERGE SIDE) OF EDGE LINE. NO ATEL MARKINGS ON SHOULDERS ARE TO OCCUR WHERE SHOULDER WIDTH FROM EDGE OF BITUMEN OR SEAL TO CENTRE OF EDGE LINE IS LESS THAN 525mm.

ATCL - AUDIO TACTILE CENTRE LINES
INSTALL BLACK AUDIO TACTILE CENTRE LINES

NOTES

THE FOLLOWING SPECIFICATIONS / STD. DRG'S ARE TO BE USED FOR THIS CONTRACT:

SPECIFICATION:
CURRENT EDITION OF ACT GOVERNMENT STANDARD SPECIFICATION FOR URBAN INFRASTRUCTURE WORKS.

ACT GOVERNMENT STD. DRGS:
CURRENT EDITION OF DESIGN STANDARDS FOR URBAN INFRASTRUCTURE - STANDARD DRAWINGS.

GENERAL NOTES:
ALL PAVEMENT MARKINGS AND SIGN POSTING ARE TO BE IN ACCORDANCE WITH AUSTRALIAN STANDARD AS1742 EXCEPT WHERE MODIFIED BY ACT DEPARTMENT OF URBAN SERVICES 'DESIGN STANDARDS FOR URBAN INFRASTRUCTURE - STANDARD DRAWINGS'.

ALL SIGNAGE INSTALLED ON ELP'S ARE TO BE POSITIONED TO AVOID COVERING THE ELP ASSET NUMBER.

ALL SIGN BLADES ARE TO BE ERECTED AT A HEIGHT TO UNDERSIDE OF BLADE THAT CONFORMS WITH AS 1742.2 (2.0m MIN. GENERALLY, 2.5m MIN. IF OVERHANGING FOOTPATH OR IN PEDESTRIAN AREAS). EXISTING POSTS MAY BE USED IF PRACTICABLE OR SHALL BE EXTENDED OR REPLACED IF NOT.

ALL LINES TO BE ERADICATED SHALL BE REMOVED BY GRIT, SHOT OR WATER BLASTING OR OTHER APPROVED METHOD. BLACKING OUT OF LINES WITH DEGADUR OR OTHER COATINGS IS NOT PERMISSABLE. THE CONTRACTOR SHALL REMOVE/PREPARE INCOMPATIBLE OR LOOSE AND FLAKING PAVEMENT MARKING MATERIALS PRIOR TO APPLICATION OF NEW PAVEMENT MARKINGS.

EXISTING RPM'S TO BE REMOVED ARE NOT SHOWN FOR CLARITY. THE CONTRACTOR SHALL REMOVE AND MAKE GOOD ALL REDUNDANT RPM'S. AS DIRECTED ON SITE BY THE SUPERINTENDENT REPLACE ALL MISSING OR DAMAGED RRPMS ON ALL LINETYPES

SIGN SCHEDULE			
DESCRIPTION	HAND	SIZE	NO. OF.
SIGNS TO BE ERECTED			
-			
SIGNS TO BE REMOVED			
-			

AMENDMENTS		
AMENDMENT	APPROVAL	DATE

DRAWING STAGE - LATEST DATE INDICATES DRAWING STATUS

Conceptual Sketch: 02/03/21	Final Sketch Plan: --/--/--	Final Design: 23/09/21
For tendering purposes only: --/--/--	Issued for construction: --/--/--	W.A.E.: --/--/--

Scale

SCALE: A1 1:500, A3 1:1000

Design Agent

R.D. Gossip Pty Ltd
Consulting Engineers
Unit 108, 12 Preston Street
Coppell ACT 2602
Ph: 62 429 493

Designed by:

Drawn by:

Checked by:

Approved by:

Client

Project Officer: Kencho Choden
Project Number: 30490

ACT Government

Project

DELIVERING ANRAM

Date: 23/09/21

Drawing Title

**COTTER ROAD - SITE 13
TRAFFIC CONTROL DEVICE PLAN
- SHEET 7 OF 8**

Drg. No.	Sheet	Revision
RG 20110	RTC1307	0

WORK AS EXECUTED	DESIGN AGENT	OFFICE OF A.C.T.
DRAWING AMENDED IN ACCORDANCE WITH ADVICE FROM:	RECOMMENDED FOR AUTHORIZATION:	AUTHORIZED PURSUANT TO PART V of Road Transport (Safety and Traffic Management) ACT 1999
DATE:	R.D. GOSSIP P/L	AUTHORIZING SIGNATURE:
CONSULTANT:	DRAWING NAME:	DATE:
NAME:	DELIVERING ANRAM	DOCUMENT NUMBER:
SIGNATURE:	COTTER ROAD	
DATE:	SCALE:	
	1:500	

COTTER ROAD

AUDIO TACTILE LINE MARKING (ATLM) NOTES

ALL AUDIO TACTILE LINE MARKING SHALL BE IN ACCORDANCE WITH TRANSPORT FOR NSW TECHNICAL DIRECTION TTD 2020/04

ATEL - AUDIO TACTILE EDGE LINES
INSTALL BLACK AUDIO TACTILE EDGE LINES 0-10mm CLEAR OF THE OUTSIDE (VERGE SIDE) OF EDGE LINE. NO ATEL MARKINGS ON SHOULDERS ARE TO OCCUR WHERE SHOULDER WIDTH FROM EDGE OF BITUMEN OR SEAL TO CENTRE OF EDGE LINE IS LESS THAN 525mm

ATCL - AUDIO TACTILE CENTRE LINES
INSTALL BLACK AUDIO TACTILE CENTRE LINES

GUIDEPOST NOTES

AS DIRECTED BY THE SUPERINTENDENT ON SITE, INSTALL NEW APPROVED FLEXIBLE BASED GUIDEPOSTS TO REPLACE ALL MISSING OR DAMAGED GUIDEPOSTS AND AT ALL CULVERTS WITHIN THE PROJECT. ENSURE 2 GUIDEPOSTS AT EVERY HEADWALL (INCLUDING HEADWALLS BEHIND GUARDRAILS)

NOTES

THE FOLLOWING SPECIFICATIONS / STD. DRG'S ARE TO BE USED FOR THIS CONTRACT:

SPECIFICATION:
CURRENT EDITION OF ACT GOVERNMENT STANDARD SPECIFICATION FOR URBAN INFRASTRUCTURE WORKS.

ACT GOVERNMENT STD. DRGS:
CURRENT EDITION OF DESIGN STANDARDS FOR URBAN INFRASTRUCTURE - STANDARD DRAWINGS.

GENERAL NOTES:
ALL PAVEMENT MARKINGS AND SIGN POSTING ARE TO BE IN ACCORDANCE WITH AUSTRALIAN STANDARD AS1742 EXCEPT WHERE MODIFIED BY ACT DEPARTMENT OF URBAN SERVICES 'DESIGN STANDARDS FOR URBAN INFRASTRUCTURE - STANDARD DRAWINGS'.

ALL SIGNAGE INSTALLED ON ELP'S ARE TO BE POSITIONED TO AVOID COVERING THE ELP ASSET NUMBER.

ALL SIGN BLADES ARE TO BE ERECTED AT A HEIGHT TO UNDERSIDE OF BLADE THAT CONFORMS WITH AS 1742.2 (2.0m MIN. GENERALLY, 2.5m MIN. IF OVERHANGING FOOTPATH OR IN PEDESTRIAN AREAS). EXISTING POSTS MAY BE USED IF PRACTICABLE OR SHALL BE EXTENDED OR REPLACED IF NOT.

ALL LINES TO BE ERADICATED SHALL BE REMOVED BY GRIT, SHOT OR WATER BLASTING OR OTHER APPROVED METHOD. BLACKING OUT OF LINES WITH DEGAUR OR OTHER COATINGS IS NOT PERMISSIBLE. THE CONTRACTOR SHALL REMOVE/PREPARE INCOMPATIBLE OR LOOSE AND FLAKING PAVEMENT MARKING MATERIALS PRIOR TO APPLICATION OF NEW PAVEMENT MARKINGS.

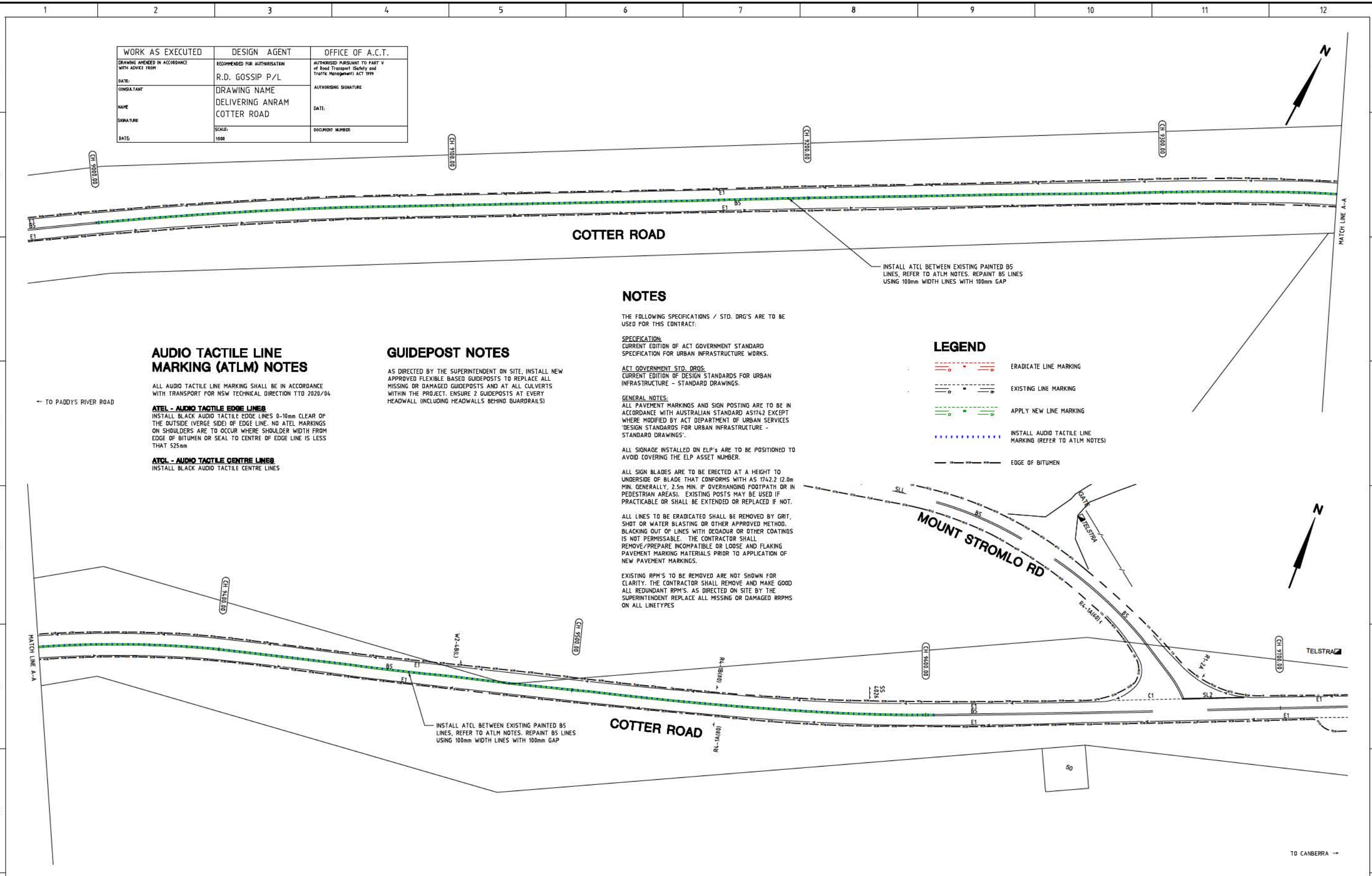
EXISTING RPM'S TO BE REMOVED ARE NOT SHOWN FOR CLARITY. THE CONTRACTOR SHALL REMOVE AND MAKE GOOD ALL REDUNDANT RPM'S. AS DIRECTED ON SITE BY THE SUPERINTENDENT REPLACE ALL MISSING OR DAMAGED BRPM'S ON ALL LINTYPES

LEGEND

- ERADICATE LINE MARKING
- EXISTING LINE MARKING
- APPLY NEW LINE MARKING
- INSTALL AUDIO TACTILE LINE MARKING (REFER TO ATLM NOTES)
- EDGE OF BITUMEN

INSTALL ATCL BETWEEN EXISTING PAINTED BS LINES, REFER TO ATLM NOTES. REPAINT BS LINES USING 100mm WIDTH LINES WITH 100mm GAP

INSTALL ATCL BETWEEN EXISTING PAINTED BS LINES, REFER TO ATLM NOTES. REPAINT BS LINES USING 100mm WIDTH LINES WITH 100mm GAP



SIGN SCHEDULE			
DESCRIPTION	HAND	SIZE	NO. OF.
SIGNS TO BE ERECTED			
SIGNS TO BE REMOVED			

AMENDMENTS		
AMENDMENT	APPROVAL	DATE

Scale

SCALE: A1 1:500, A3 1:1000

Design Agent

R.D. Gossip Pty Ltd
Consulting Engineers
Unit 108, 12 Preston Street
Canberra ACT 2602
Ph: 62 429 4393

Client

ACT Government

Project

DELIVERING ANRAM

Date: 23/09/21

Drawing Title

COTTER ROAD - SITE 13
TRAFFIC CONTROL DEVICE PLAN
- SHEET 8 OF 8

Drg. No. RG 20110
Sheet RT1308
Revision 0