

DATE PLOTTED: 12 January 2021 11:11 AM BY

Centreline Data
X = 206884.242
Y = 596456.936
Z = 589.979
DATUM RL 589.000

DESIGN	589.788	589.979	589.727
DEPTH	0.006	-0.110	-0.094
SURVEY	589.794	589.870	589.633
OFFSET	-6.278	0.000	9.245

CHAINAGE 10

Centreline Data
X = 206879.243
Y = 596456.860
Z = 590.142
DATUM RL 589.500

DESIGN	589.958	590.142	589.813
DEPTH	0.004	-0.121	-0.022
SURVEY	589.962	590.021	589.890
OFFSET	-4.053	0.000	7.201

CHAINAGE 5

Centreline Data
X = 206874.244
Y = 596456.795
Z = 590.178
DATUM RL 589.500

DESIGN	590.009	590.178	590.150	589.996
DEPTH	-0.012	0.000	0.000	-0.003
SURVEY	589.997	590.178	590.150	589.993
OFFSET	-5.650	0.000	1.500	5.428

CHAINAGE 0

Centreline Data
X = 206904.182
Y = 596458.389
Z = 589.290
DATUM RL 588.500

DESIGN	589.127	589.248	589.290	589.223	589.087
DEPTH	0.003	-0.046	-0.063	-0.057	-0.058
SURVEY	589.131	589.202	589.226	589.167	589.029
OFFSET	-6.470	-2.850	0.000	3.100	6.939

CHAINAGE 30

Centreline Data
X = 206899.211
Y = 596457.848
Z = 589.492
DATUM RL 589.000

DESIGN	589.306	589.492	589.259
DEPTH	-0.014	-0.126	0.000
SURVEY	589.291	589.366	589.259
OFFSET	-6.540	0.000	10.133

CHAINAGE 25

Centreline Data
X = 206894.230
Y = 596457.419
Z = 589.654
DATUM RL 589.000

DESIGN	589.464	589.654	589.436
DEPTH	0.001	-0.106	-0.061
SURVEY	589.465	589.548	589.355
OFFSET	-6.536	0.000	10.109

CHAINAGE 20

Centreline Data
X = 206889.239
Y = 596457.115
Z = 589.817
DATUM RL 589.000

DESIGN	589.623	589.817	589.598
DEPTH	0.004	-0.086	-0.062
SURVEY	589.626	589.730	589.545
OFFSET	-6.412	0.000	9.611

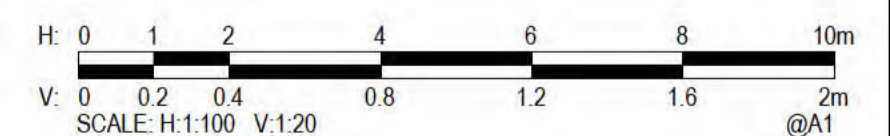
CHAINAGE 15

Centreline Data
X = 206905.523
Y = 596458.540
Z = 589.195
DATUM RL 588.500

DESIGN	589.012	589.181	589.195	589.143	589.968
DEPTH	-0.004	-0.010	0.000	-0.006	-0.019
SURVEY	589.008	589.171	589.196	589.137	589.949
OFFSET	-6.400	-2.850	0.000	3.100	6.629

CHAINAGE 31.35

CROSS SECTIONS - Corinna 05 AL



XREFS: EX_ELEC_EX_SURV_CONTS; EX_TREES; X_BASE_HATCH; X_BASE_TCD; EX_SERVICES; X_BRADLEY_CH; Design Contours 100
CAD File: n:\Projects\5019\190069_woden pedestrian & cycle path improvements\Drawings\Build\final sketch plan\5019069-C-1081_DET.dwg

0	23/12/2020	FOR CONSTRUCTION	LMR	HR	GZ
Rev	Date	Description	Des	Verif	Appd



© Cardno Limited All Rights Reserved.
This document is produced by Cardno Limited solely for the benefit of and use by the client in accordance with the terms of the retainer. Cardno Limited does not and shall not assume any responsibility or liability whatsoever to any third party arising out of any use or reliance by third party on the content of this document.

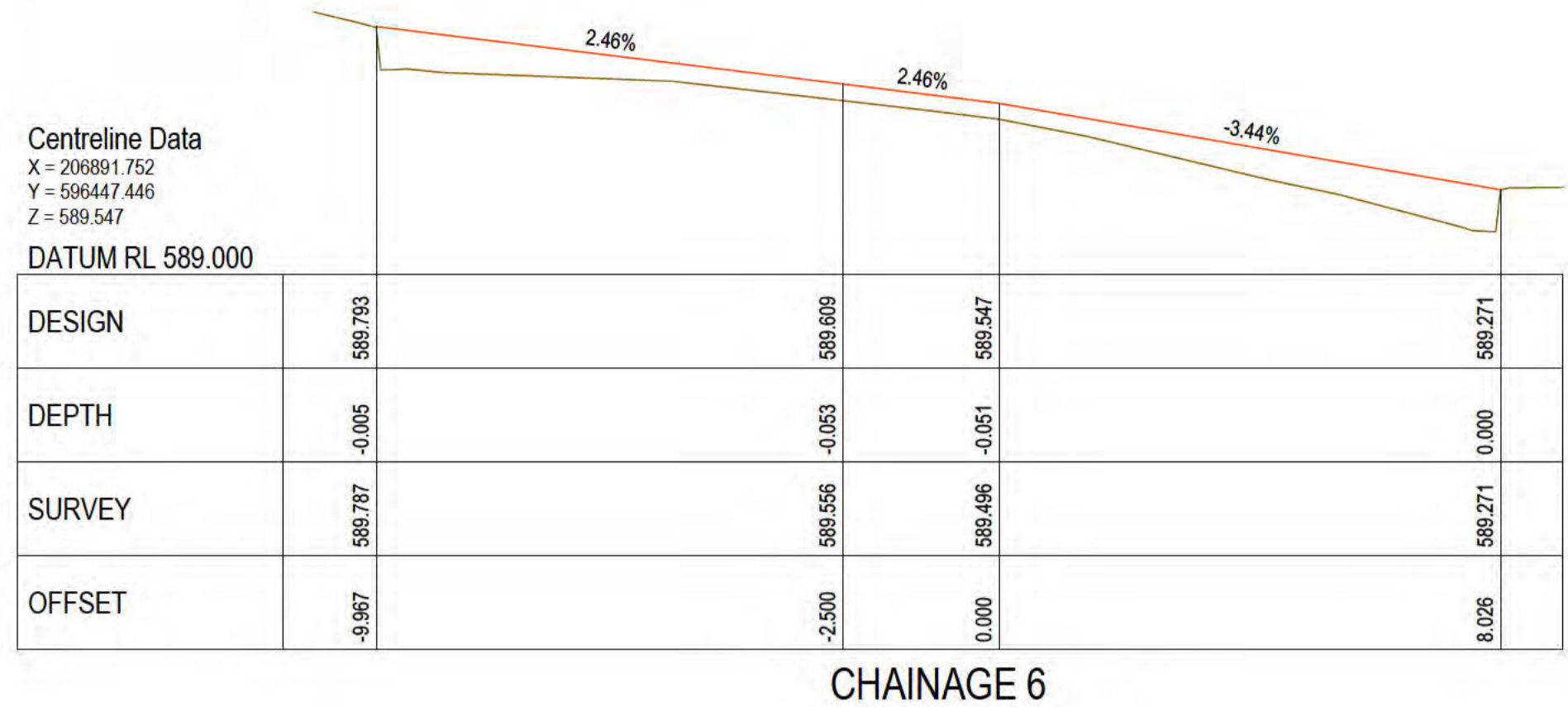


Drawn	Date
LMR	17/01/2020
Checked	Date
HR	17/01/2020
Designed	Date
LMR	17/01/2020
Verified	Date
HR	17/01/2020
Approved	
GZ	17/01/2020

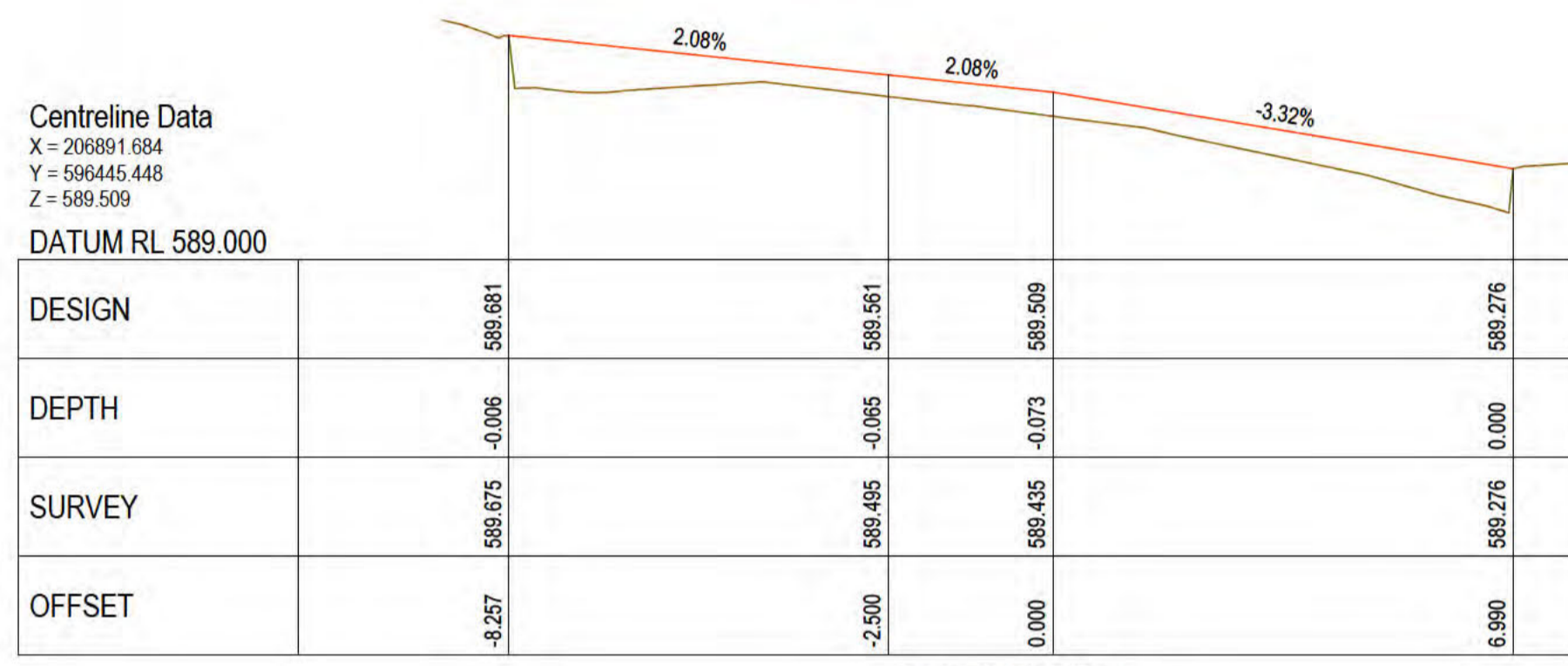
Client	ACT GOVERNMENT - TCCS
Project	WODEN PEDESTRIAN AND CYCLEPATH IMPROVEMENT
Title	DETAIL PLAN CORINNA STREET / BALL STREET CORINNA ST - CROSS SECTIONS

Status	FOR CONSTRUCTION			
Datum	Date	Scale	Size	
AHD	Oct-19	AS SHOWN	A1	
Drawing Number	5019069-C-1081B		Revision	
			0	

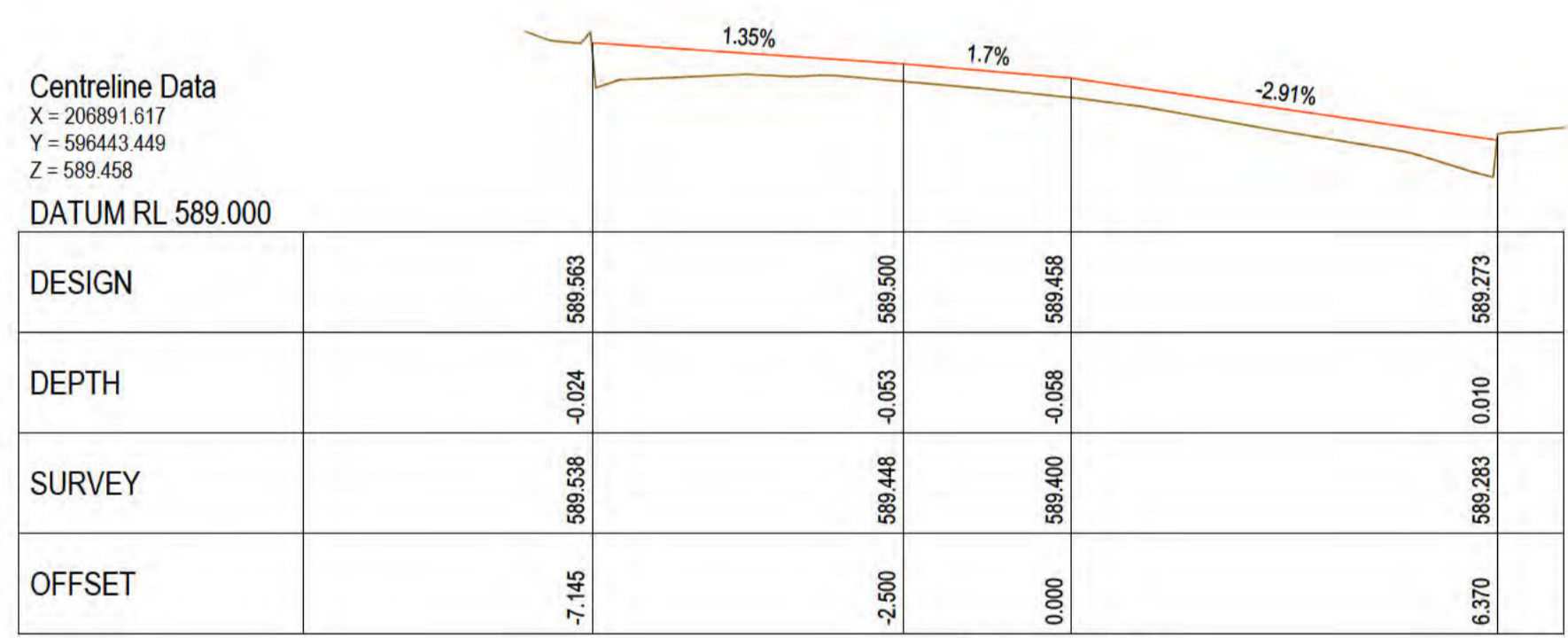
DATE PLOTTED: 12 January 2021 11:11 AM BY



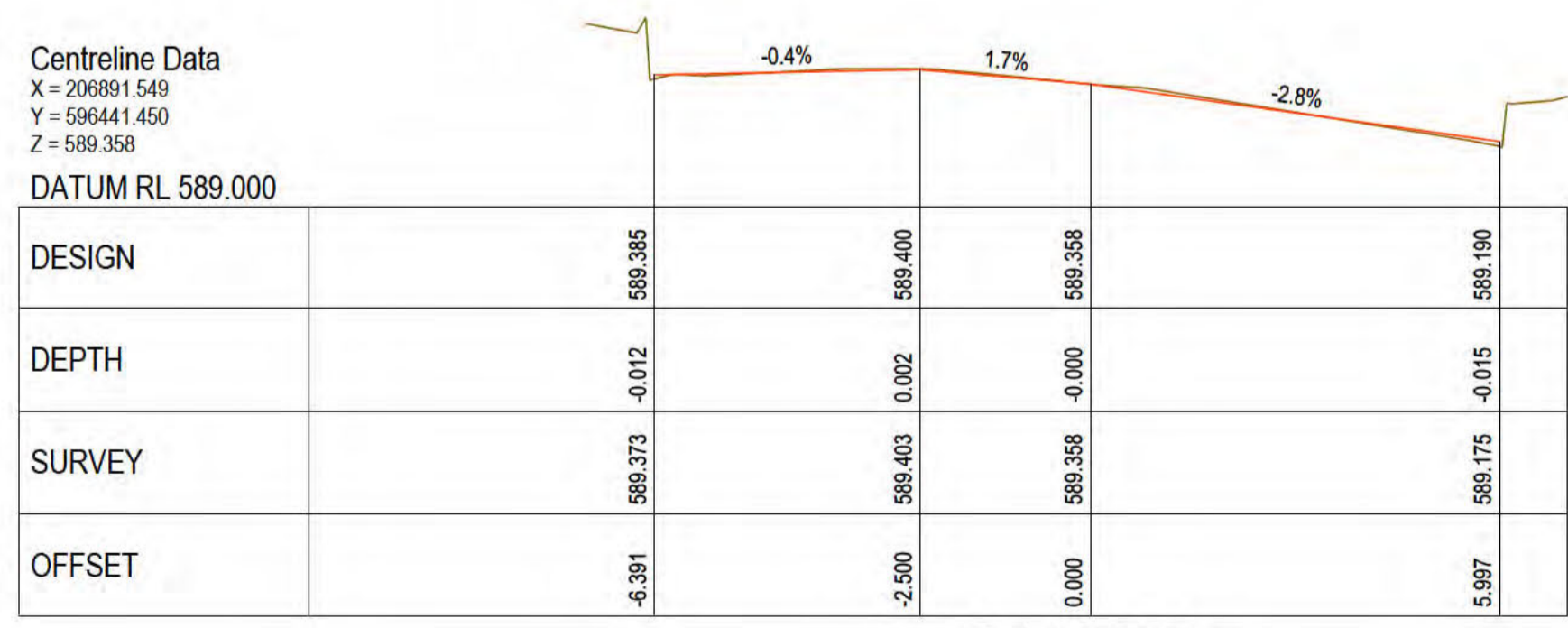
CHAINAGE 6



CHAINAGE 4

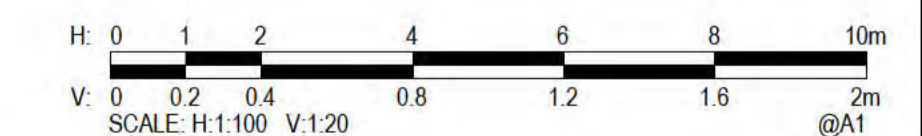


CHAINAGE 2



CHAINAGE 0

CROSS SECTIONS - Ball St AL



XREFS: EX_ELEC_EX_SURV_CONTS; EX_TREES; X_BASE_HATCH; X_BASE_TCD; EX_SERVICES; X-BRADLEY CH Design Contours 100
 CAD File: n:\Projects\509\FY19069_woden pedestrian & cycle path improvements\Drawings\Build\final sketch plan\50919069-C-1081_DET.dwg

Rev	Date	Description	Des	Verf	Appd
0	23/12/2020	FOR CONSTRUCTION		LMR	HR
					GZ



© Cardno Limited All Rights Reserved.
 This document is produced by Cardno Limited solely for the benefit of and use by the client in accordance with the terms of the retainer. Cardno Limited does not and shall not assume any responsibility or liability whatsoever to any third party arising out of any use or reliance by third party on the content of this document.



Drawn	Date
LMR	17/01/2020
Checked	Date
HR	17/01/2020
Designed	Date
LMR	17/01/2020
Verified	Date
HR	17/01/2020
Approved	
GZ	17/01/2020

Client	ACT GOVERNMENT - TCCS
Project	WODEN PEDESTRIAN AND CYCLEPATH IMPROVEMENT
Title	DETAIL PLAN CORINNA STREET / BALL STREET BALL ST - CROSS SECTIONS

Status	FOR CONSTRUCTION			
Datum	Date	Scale	Size	
AHD	Oct-19	AS SHOWN	A1	
Drawing Number	50519069-C-1081C			Revision
				0

Alignments->Corinna 05 AL HORIZONTAL POINTS								
PT	CHAINAGE	EASTING	NORTHING	HEIGHT	BEARING	RAD/SPIRAL	A.LENGTH	DEFL.ANGLE
IP 1	0.000	206874.244	596456.795	590.178	89°15'24.87"			
	5.000	206879.243	596456.860	590.142	89°15'24.87"			
TC	7.914	206882.157	596456.898	590.047	89°15'24.87"			
	10.000	206884.242	596456.936	589.979	88°39'33.79"			
	15.000	206889.239	596457.115	589.817	87°13'37.17"			
IP 2	17.827	206892.077	596457.026	589.725		R = -200.000	19.825	5°40'45.83"
	20.000	206894.230	596457.419	589.654	85°47'40.55"			
	25.000	206899.211	596457.848	589.492	84°21'43.93"			
CT	27.739	206901.935	596458.136	589.403	83°34'39.04"			
	30.000	206904.182	596458.389	589.290	83°34'39.04"			
IP 3	31.350	206905.523	596458.540	589.195	83°34'39.04"			

Alignments->Ball St AL HORIZONTAL POINTS								
PT	CHAINAGE	EASTING	NORTHING	HEIGHT	BEARING	RAD/SPIRAL	A.LENGTH	DEFL.ANGLE
IP 1	0.000	206891.549	596441.450	589.358	1°56'27.03"			
	6.000	206891.752	596447.446	589.547	1°56'27.03"			
TC	9.758	206891.879	596451.202	589.619	1°56'27.03"			
	12.000	206891.905	596453.444	589.662	359°22'18.04"			
	12.127	206891.960	596453.572	589.665		R = -50.000	4.739	5°25'48.51"
CT	14.497	206891.815	596455.939	589.710	356°30'38.52"			
IP 3	15.812	206891.735	596457.252	589.735	356°30'38.52"			

SETOUT TABLES - HORIZONTAL POINTS

Alignments->Corinna 05 AL VERTICAL SEGMENTS					
PT	CHAINAGE	HEIGHT	GRADE	TANGENTIAL	OUT LEN
S	0.000	590.178	2.00%	GRADE N/A	2.400
IP	2.400	590.226	-3.30%	GRADE NO	26.550
IP	28.950	589.363	-7.00%	GRADE NO	2.400
E	31.350	589.195	-7.00%		

Alignments->Ball St AL VERTICAL SEGMENTS					
PT	CHAINAGE	HEIGHT	GRADE	TANGENTIAL	OUT LEN
S	0.000	589.358	5.00%	GRADE N/A	2.400
IP	2.400	589.478	1.90%	GRADE NO	3.600
IP	6.000	589.547	1.90%	GRADE YES	9.812
E	15.812	589.735	1.90%		

SETOUT TABLES - VERTICAL POINTS

Rev	Date	Description	Des	Verif	Appd
0	23/12/2020	FOR CONSTRUCTION		LMR	HR
					GZ



© Cardno Limited All Rights Reserved.
 This document is produced by Cardno Limited solely for the benefit of and use by the client in accordance with the terms of the retainer. Cardno Limited does not and shall not assume any responsibility or liability whatsoever to any third party arising out of any use or reliance by third party on the content of this document.

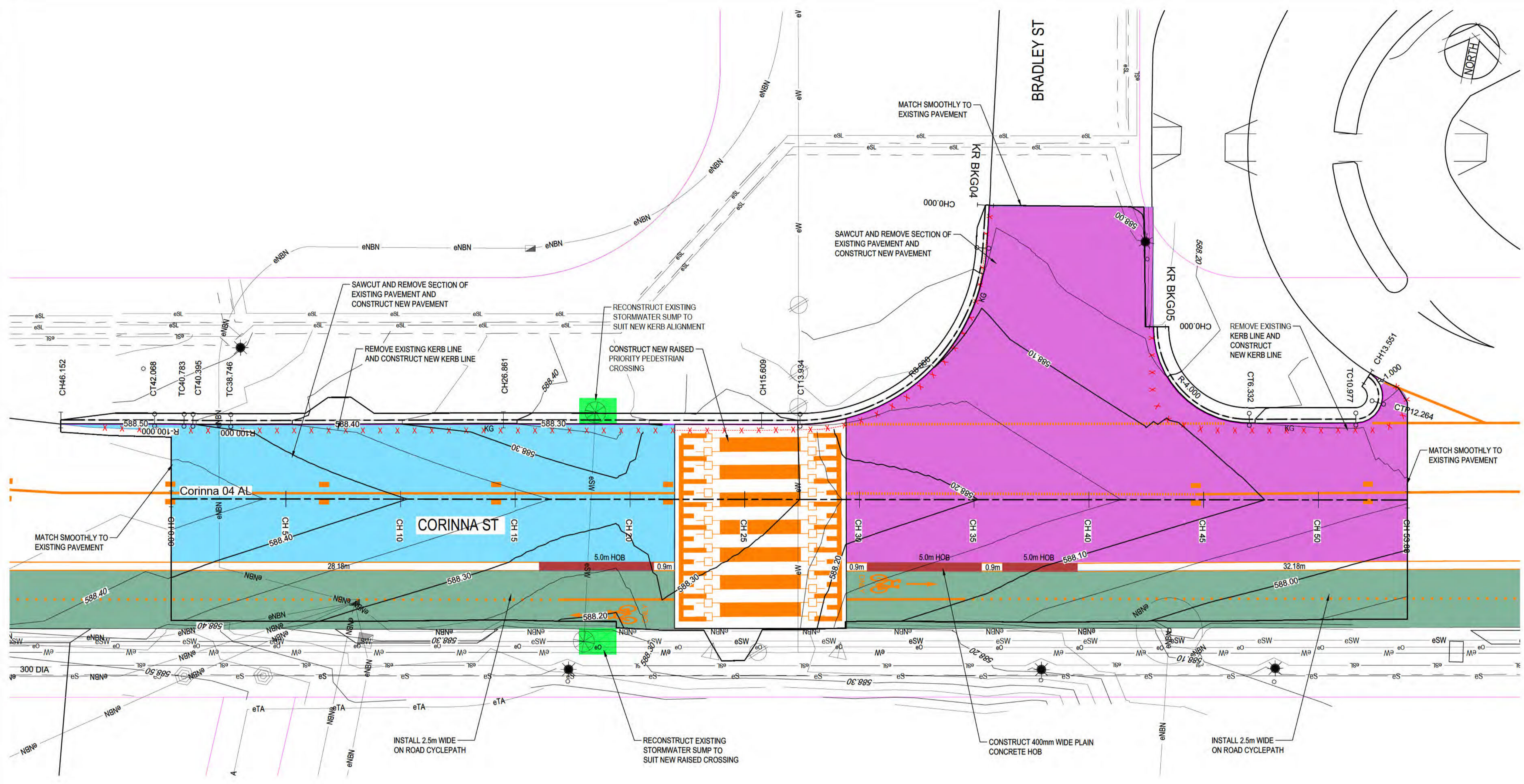


Drawn	Date	Client
LMR	17/01/2020	ACT GOVERNMENT - TCCS
Checked	Date	Project
HR	17/01/2020	WODEN PEDESTRIAN AND CYCLEPATH IMPROVEMENT
Designed	Date	Title
LMR	17/01/2020	DETAIL PLAN CORINNA STREET / BALL STREET SETOUT DATA
Verified	Date	
HR	17/01/2020	
Approved		
GZ	17/01/2020	

Status	FOR CONSTRUCTION		
Datum	Date	Scale	Size
AHD	Oct-19	N/A	A1
Drawing Number	50519069-C-1081D		Revision
			0

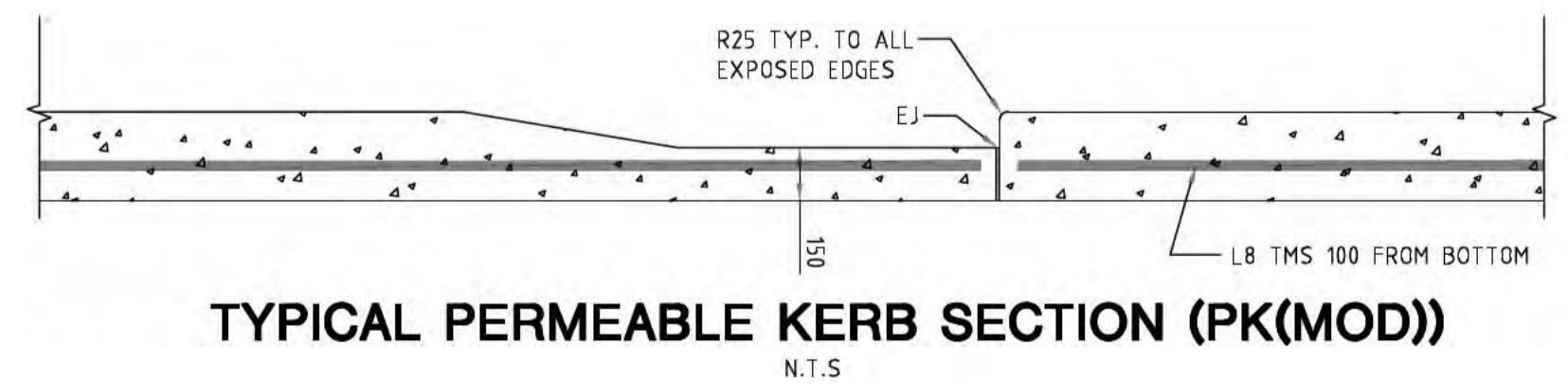
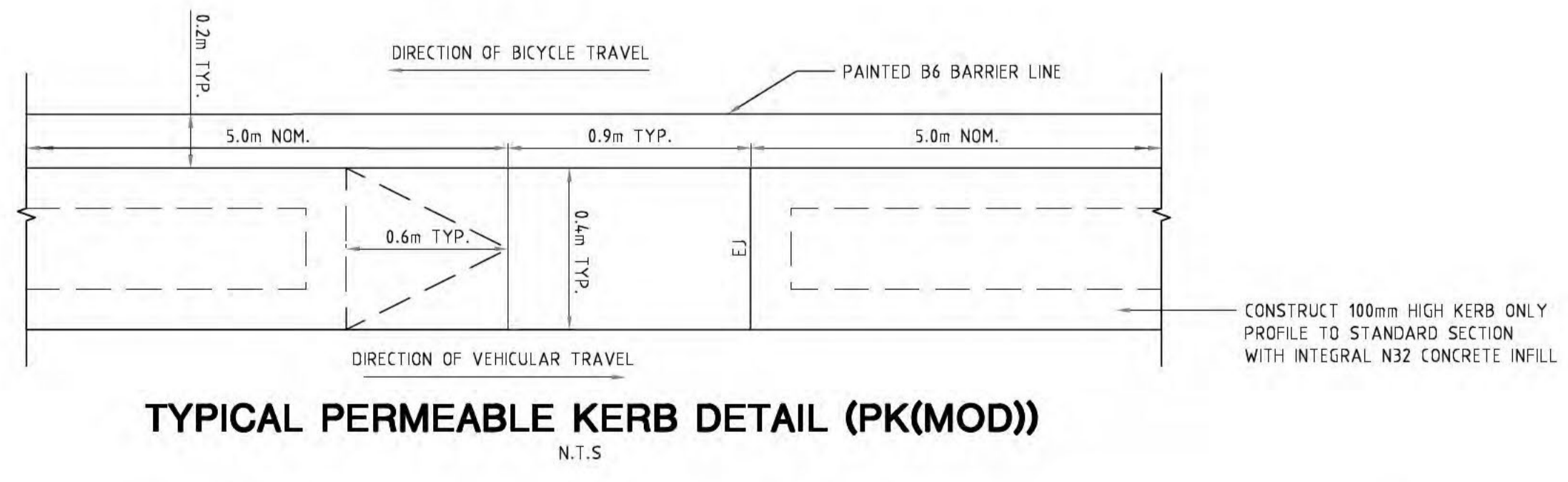
DATE PLOTTED: 12 January 2021 11:12 AM BY

XREFS: EX_ELEC_EX_SURV_CONTS; EX_TREES; X_BASE_HATCH; X_BASE_TCD; EX_SERVICES; X_BRADLEY_CH_Design Contours 100
 CAD File: n:\Projects\5019069\FY19069_wooden pedestrian & cycle path improvements\Drawings\Build\final sketch plan\5019069-C-1082_DET.dwg



LEGEND

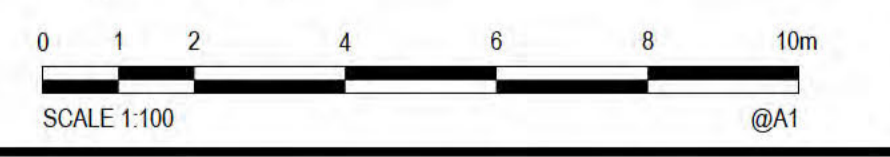
- PROPOSED KERBLINE
- PROPOSED 2.5m WIDE CYCLE ONLY PATH, LINEMARKING
- PROPOSED CYCLE PATH ENTRY, EXIT AND CONFLICT ZONES, LINEMARKING WITH GREEN SURFACE FINISH
- PROPOSED 400mm WIDE CONCRETE HOB (C.H) 2 x SP1 SEPARATION LINE BETWEEN CONCRETE HOB'S. FOR LINEMARKING DETAIL REFER TCD DRAWINGS
- PROPOSED SHARED PEDESTRIAN AND CYCLE PATH
- PROPOSED LANDSCAPED AREA
- PROPOSED CONCRETE PAVING
- AC OVERLAY REPLACEMENT
- Ø450mm SPHERICAL CONCRETE BOLLARDS AT 3m CTS
- STANDARD TCCS STEEL BOLLARDS AT 3m CTS
- PROPOSED CONCRETE RAISED THRESHOLDS AND INTERSECTIONS. FINISHED IN 1m X 1m SAW CUT PATTERN AT 45 ANGLE. CONCRETE 32MPa, 20mm AGGREGATE, 80mm SLUMP WITH 24KG OBSIDIAN OXIDE
- TRAFFIC ISLAND
- PROPOSED STORMWATER PIPE / QS SUMP / R TYPE SUMP / MANHOLE
- PROPOSED ACC DRAIN
- EXISTING TREE TO BE REMOVED
- EXISTING TREE TO BE RETAINED AND PROTECTED
- PROPOSED TREE
- 50mm AC14-HD, A15E PMB
90mm AC20-MD, AR450 BINDER
60mm AC20-MD C320 HIGH BITUMEN
100mm DGS20, 95% MMD.
300mm EXISTING ROAD PAVEMENT SUBGRADE. CBR 6% REQUIRED. CONTRACTOR TO PROVIDE THREE (3) ON-SITE CBR TESTS ACROSS NEW PAVEMENT AREA TO CONFIRM CBR VALUE
- NEW PAVEMENT DEEP LIFT PAVEMENT REPLACEMENT



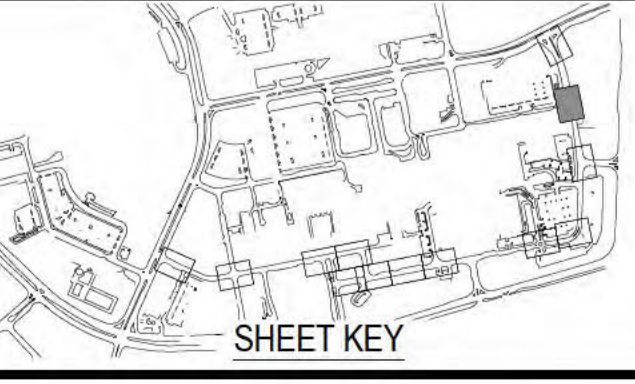
EXISTING SERVICES

- eG EXISTING GAS
- eTA EXISTING TRANSACT
- eCOM EXISTING COMMUNICATIONS
- eW EXISTING WATER
- eE EXISTING ELECTRICITY
- eFO EXISTING FIBRE OPTIC
- eNBN EXISTING NBN
- eNEXTGEN EXISTING NEXTGEN
- eO EXISTING OPTUS
- eS EXISTING SEWER PIPE / MANHOLE
- eT EXISTING TELSTRA
- eSW EXISTING STORMWATER PIPE / R TYPE SUMP / MANHOLE / SWALE

- NOTES:**
1. FOR PROFILES REFER DRG No. 50519069-C-1082A'
 2. FOR CROSS SECTIONS REFER DRG Nos 50519069-C-1082B, 1082C AND 1082D.
 3. FOR ALIGNMENT SETOUT TABLES REFER DRG No. 50519069-C-1082E.



Rev	Date	Description	Des	Verif	Appd
2	13/10/2020	FOR CONSTRUCTION	LMR	HR	GZ
1	2/10/2020	REISSUED FOR CONSTRUCTION	LMR	HR	GZ
0	16/09/2020	FOR CONSTRUCTION	LMR	HR	GZ

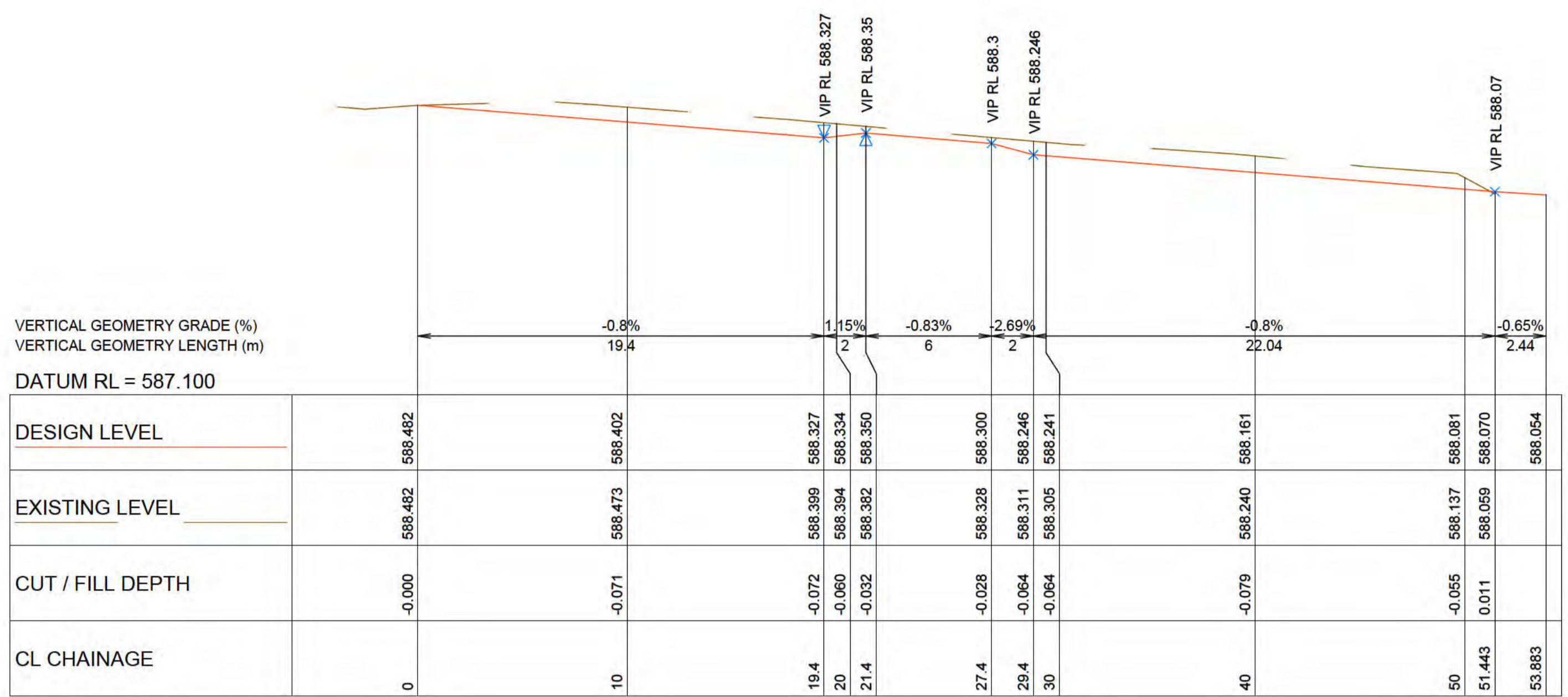


© Cardno Limited All Rights Reserved.
 This document is produced by Cardno Limited solely for the benefit of and use by the client in accordance with the terms of the retainer. Cardno Limited does not and shall not assume any responsibility or liability whatsoever to any third party arising out of any use or reliance by third party on the content of this document.

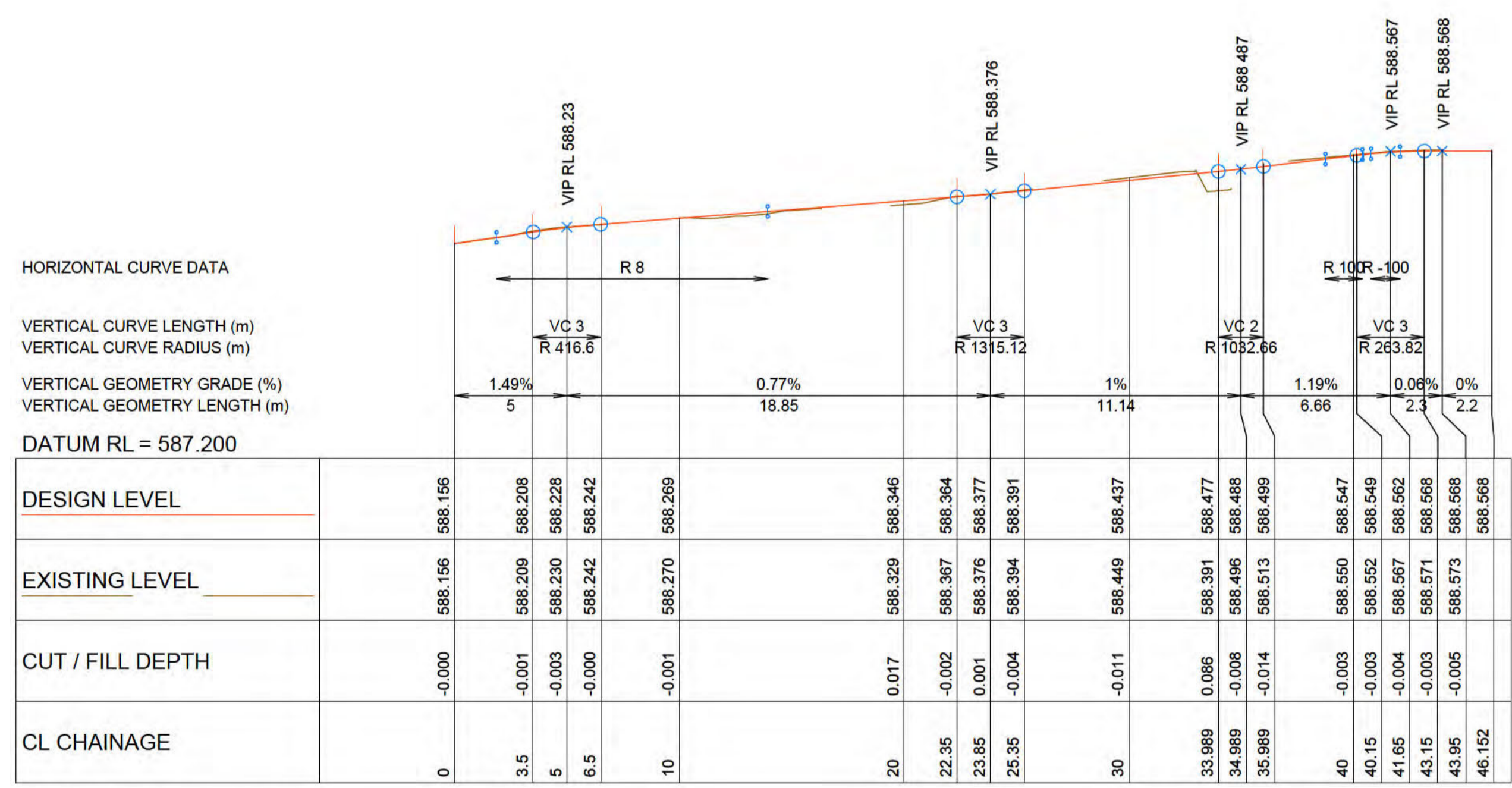
Cardno (NSW/ACT) Pty Ltd | ABN 95 001 145 035
 Level 2, 14 Wormald Street
 Symonston ACT 2609
 Tel: 02 6112 4500 Fax: 02 6112 4599
 Web: www.cardno.com.au

Drawn	Date	Client
LMR	17/01/2020	ACT GOVERNMENT - TCCS
Checked	Date	Project
HR	17/01/2020	WODEN PEDESTRIAN AND CYCLEPATH IMPROVEMENT
Designed	Date	Status
LMR	17/01/2020	FOR CONSTRUCTION
Verified	Date	Datum
HR	17/01/2020	AHD
Approved	Date	Date
GZ	17/01/2020	Oct-19
		Scale
		1:100
		Size
		A1
		Drawing Number
		50519069-C-1082
		Revision
		2

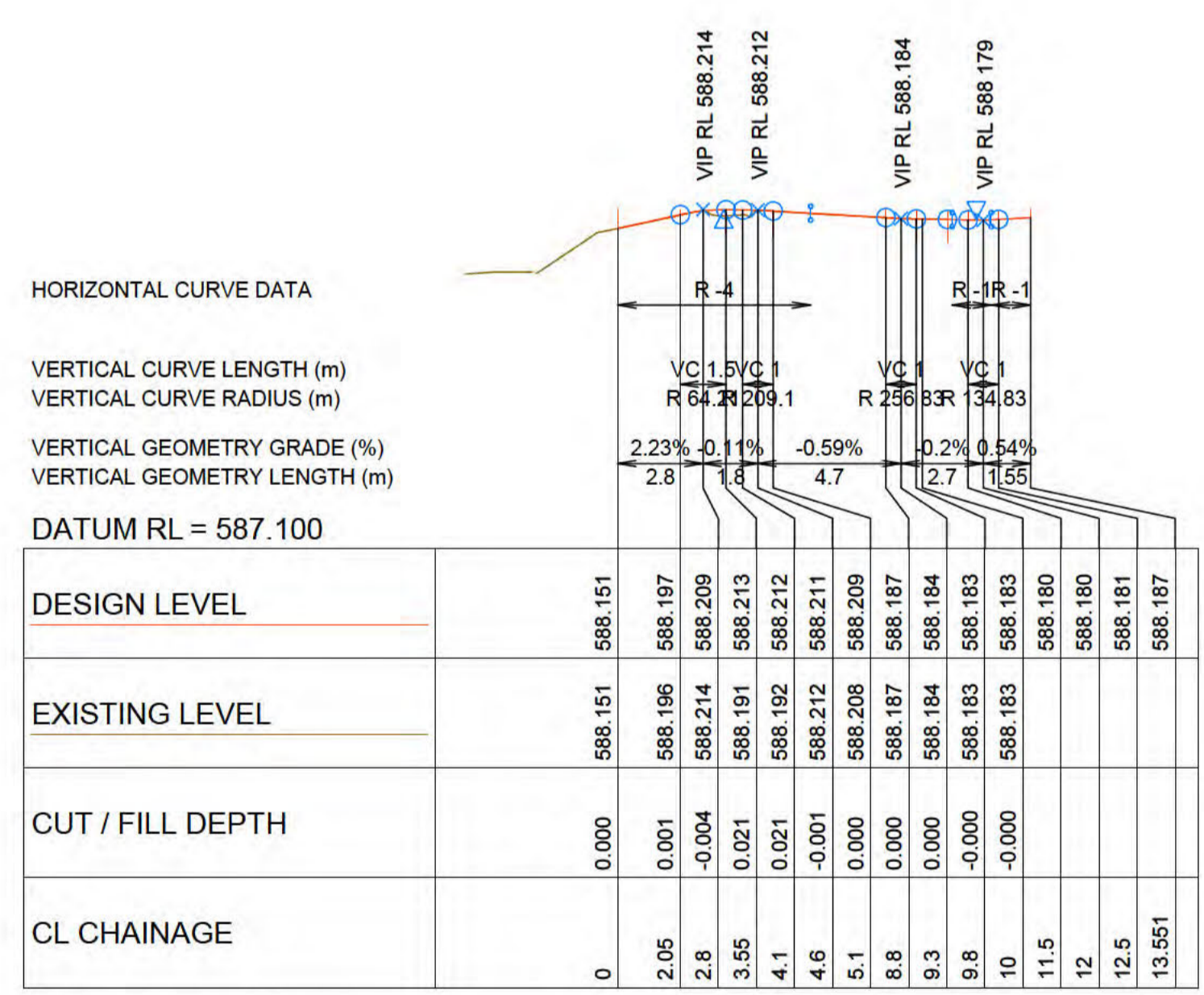
Title	DETAIL PLAN CORINNA STREET / BRADLEY STREET
-------	---



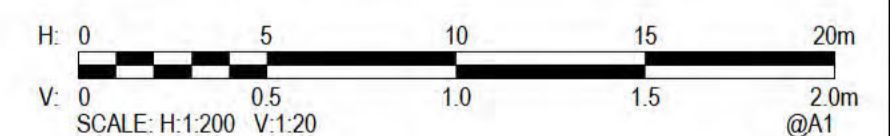
A1 SCALE: H 1:200, V 1:20
LONGITUDINAL SECTION - Corinna 04 AL



A1 SCALE: H 1:200, V 1:20
LONGITUDINAL SECTION - KR BKG04



A1 SCALE: H 1:200, V 1:20
LONGITUDINAL SECTION - KR BKG05



Rev	Date	Description	Des	Verf	Appd
2	13/10/2020	FOR CONSTRUCTION	LMR	HR	GZ
1	2/10/2020	REISSUED FOR CONSTRUCTION	LMR	HR	GZ
0	16/09/2020	FOR CONSTRUCTION	LMR	HR	GZ



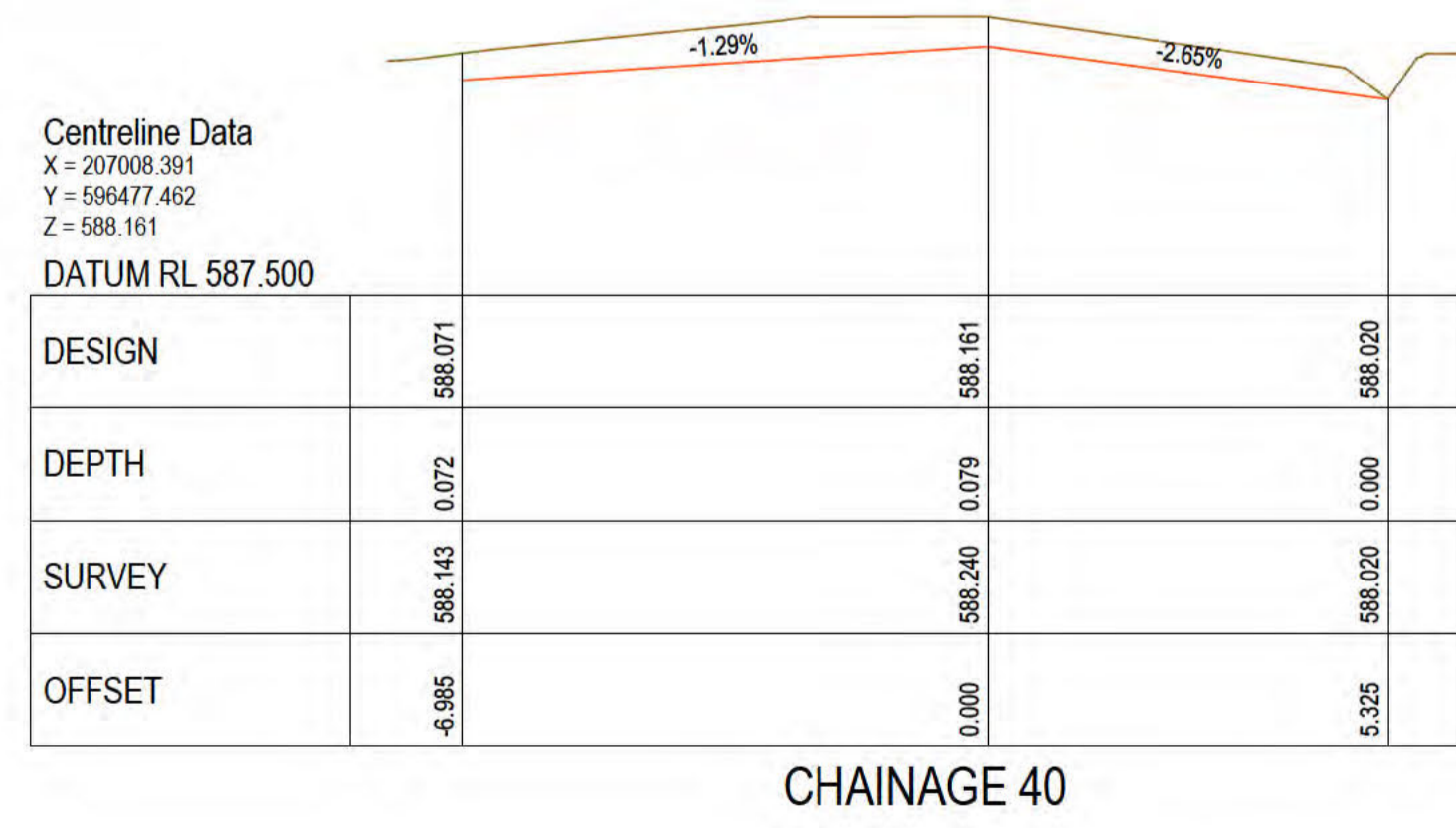
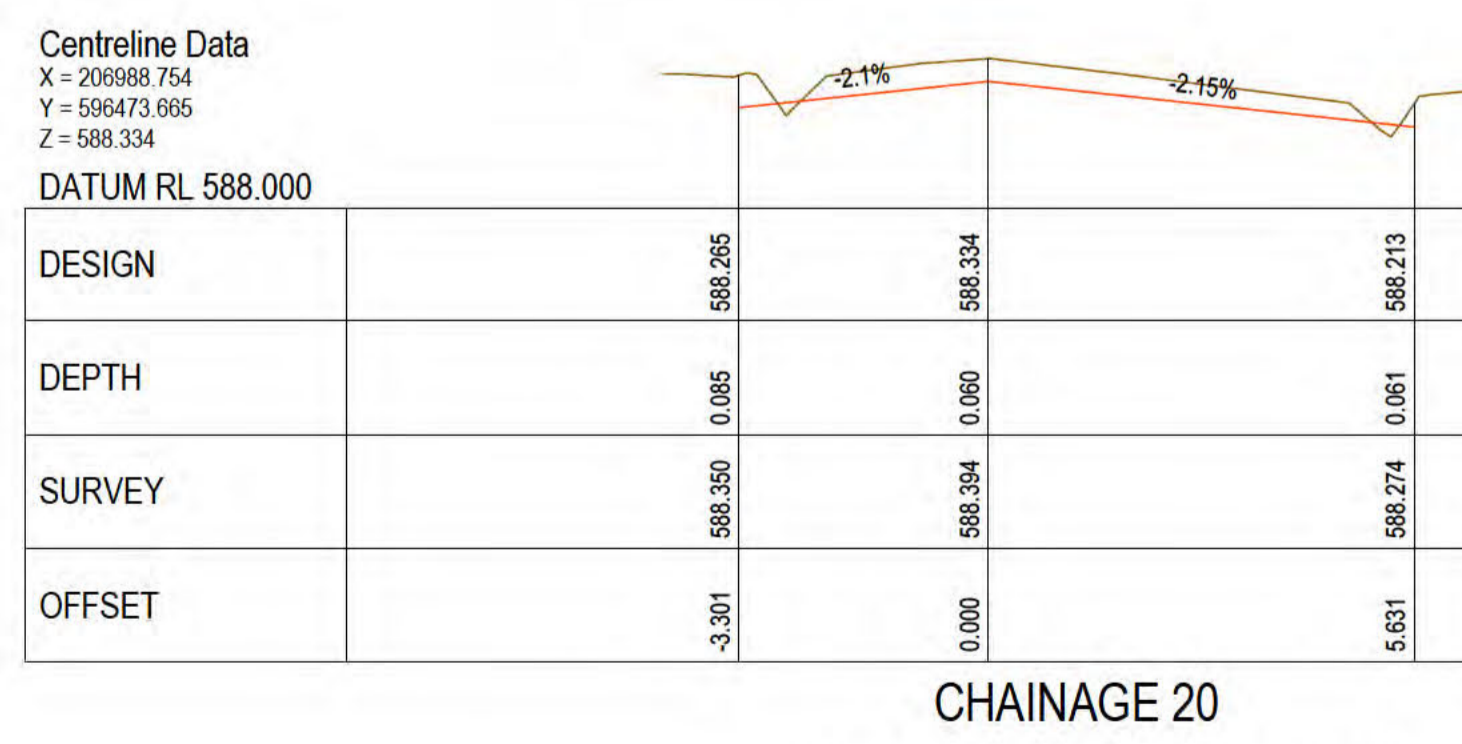
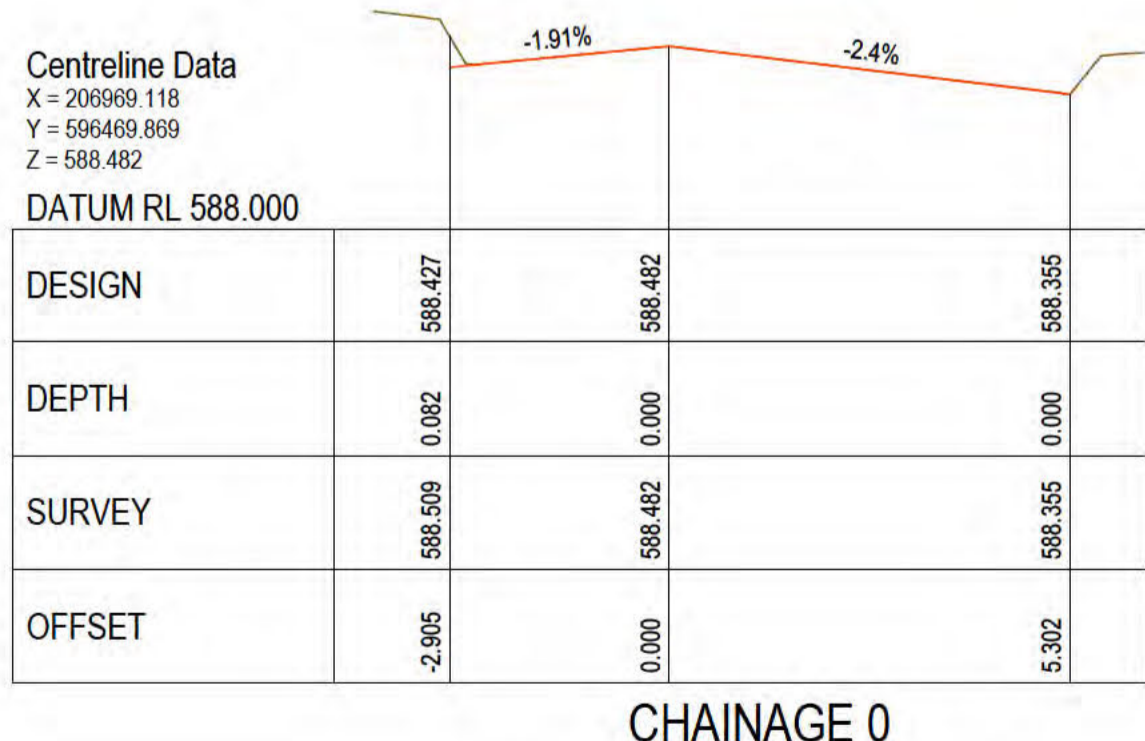
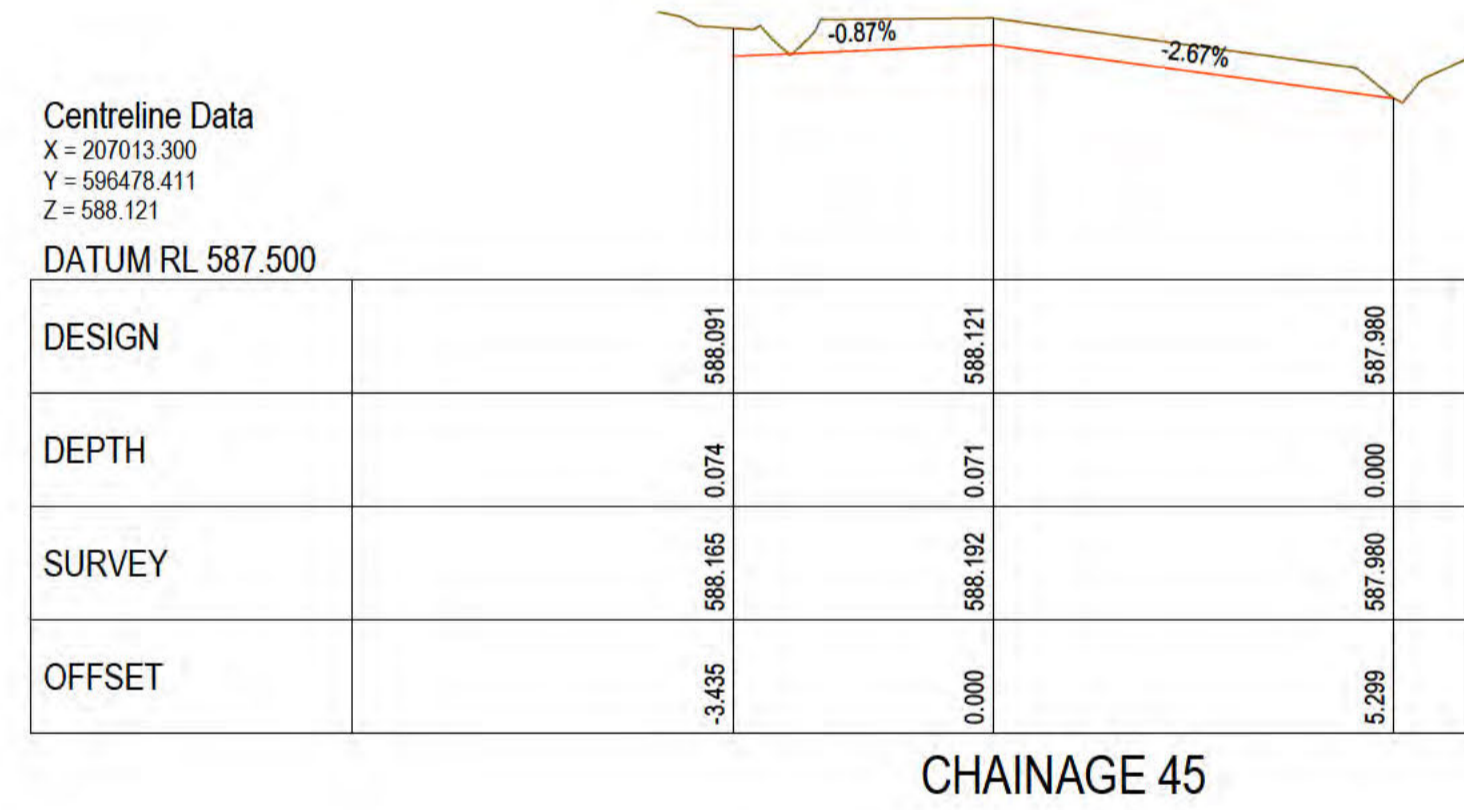
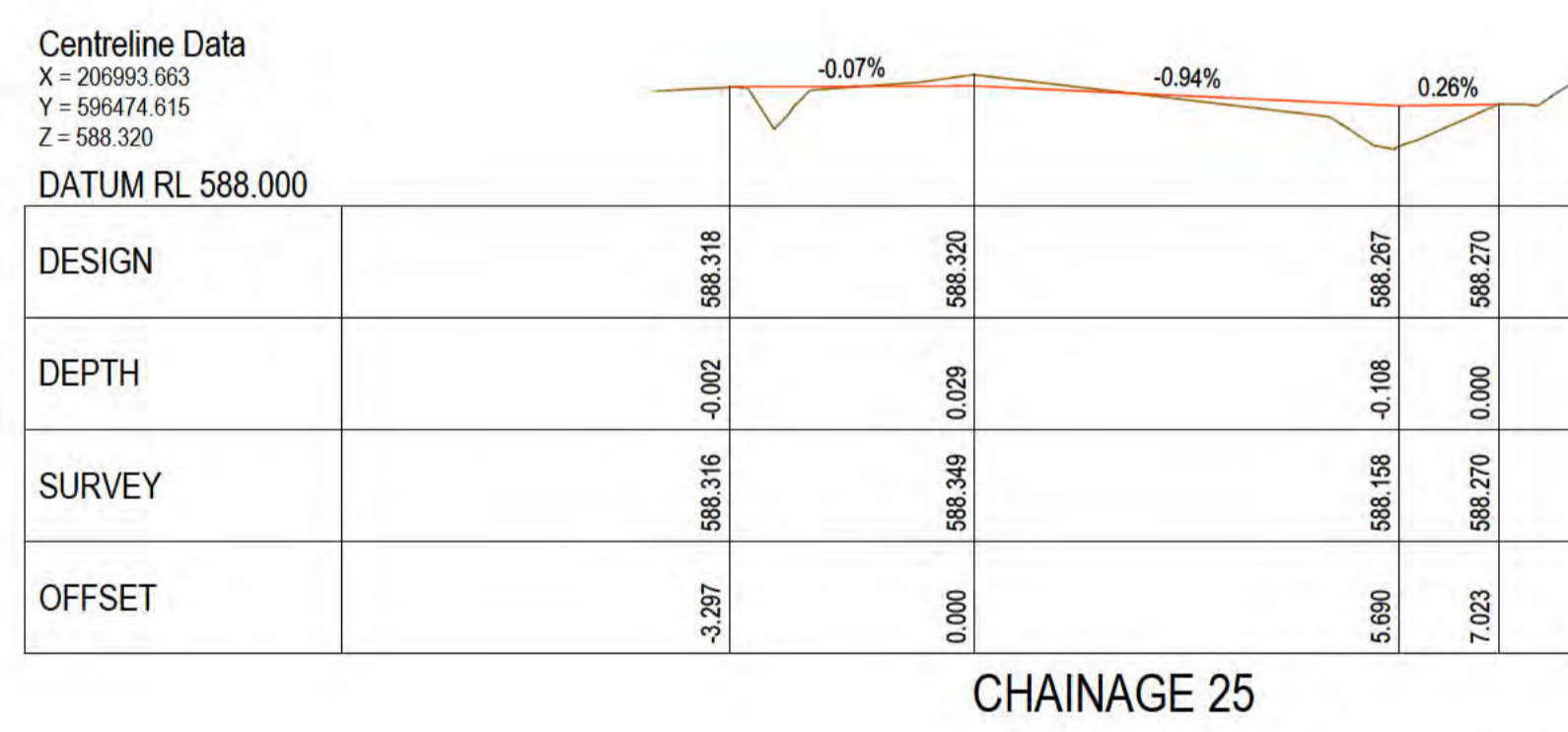
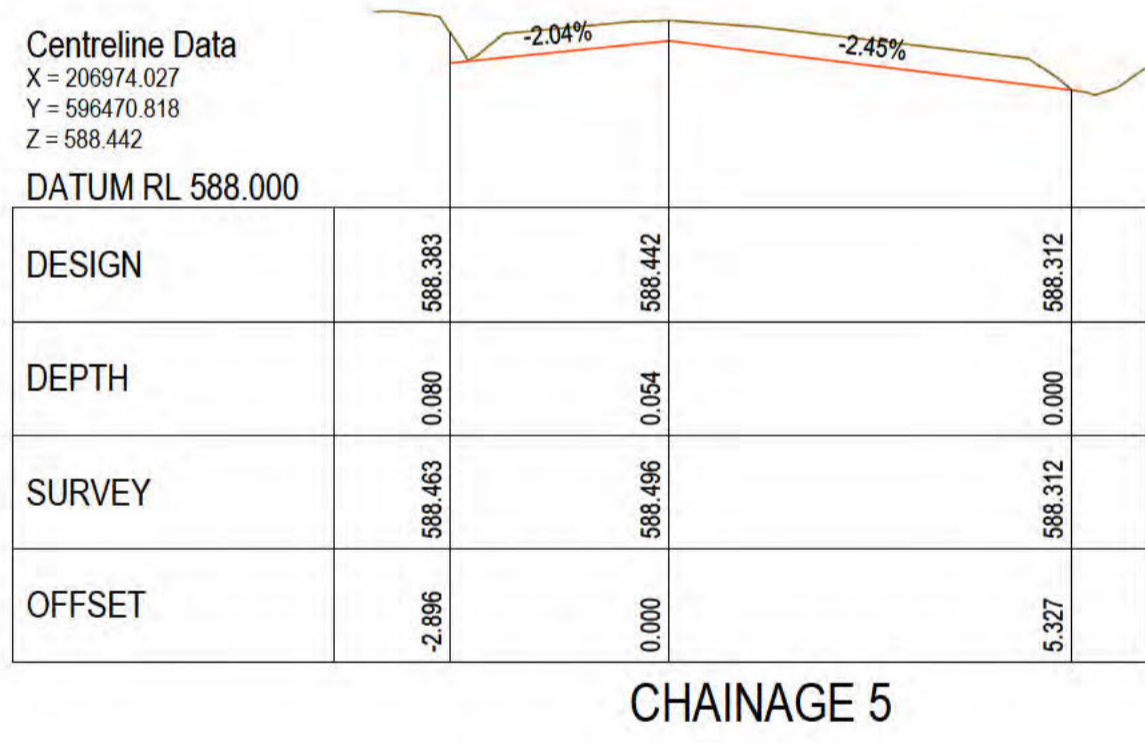
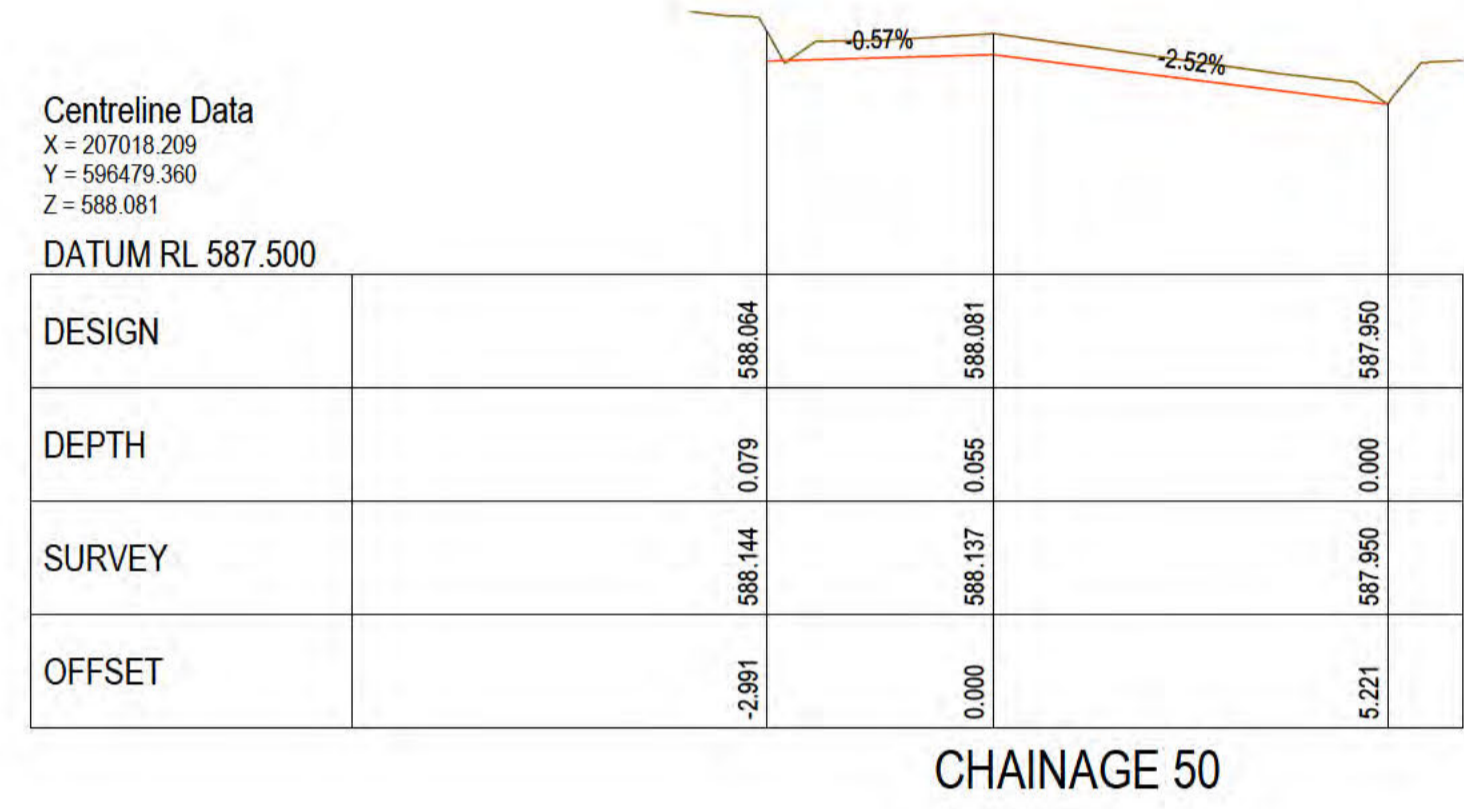
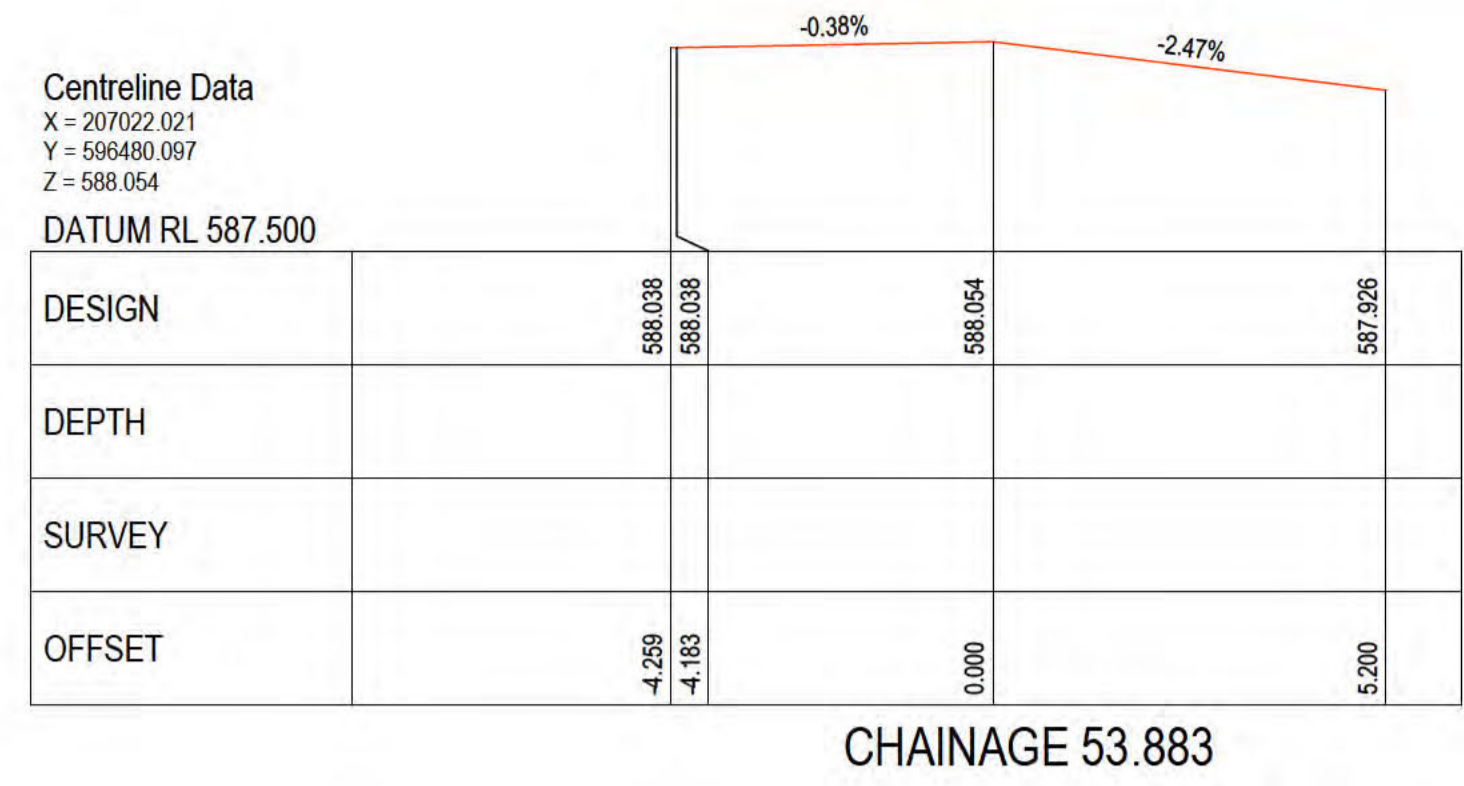

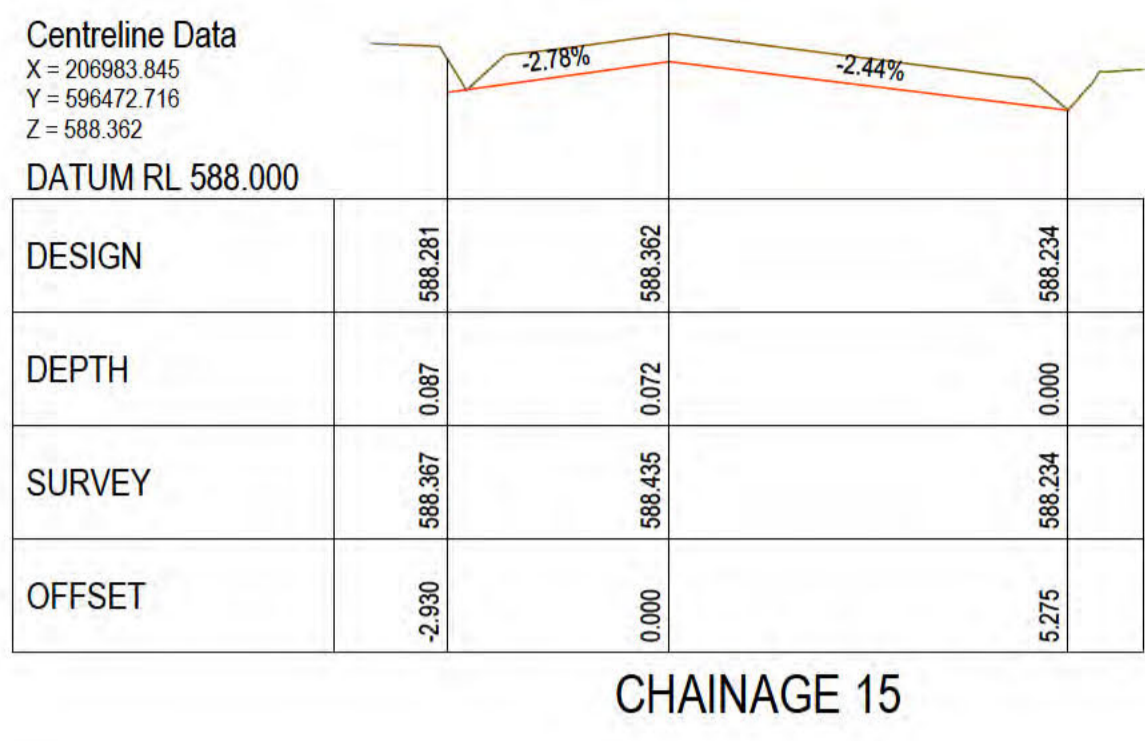
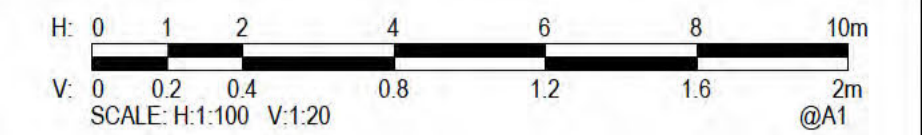
© Cardno Limited All Rights Reserved.
This document is produced by Cardno Limited solely for the benefit of and use by the client in accordance with the terms of the retainer. Cardno Limited does not and shall not assume any responsibility or liability whatsoever to any third party arising out of any use or reliance by third party on the content of this document.



Drawn	Date	Client
LMR	17/01/2020	ACT GOVERNMENT - TCCS
Checked	Date	Project
HR	17/01/2020	WODEN PEDESTRIAN AND CYCLEPATH IMPROVEMENT
Designed	Date	Title
LMR	17/01/2020	DETAIL PLAN CORINNA STREET / BRADLEY STREET PROFILES
Verified	Date	
HR	17/01/2020	
Approved		
GZ	17/01/2020	

Status			
FOR CONSTRUCTION			
Datum	Date	Scale	Size
AHD	Oct-19	AS SHOWN	A1
Drawing Number			Revision
50519069-C-1082A			2

DATE PLOTTED: 12 January 2021 11:12 AM BY



CROSS SECTIONS - Corinna 04 AL

XREFS: EX_ELEC_EX_SURV_CONTS; EX_TREES_X_BASE_HATCH; X_BASE_TCD; EX_SERVICES_X_BRADLEY_CH_Design_Crossings_100
CAD File: n:\Projects\5019069\FY19069_woden_pedestrian_and_cycle_path_improvements\Drawings\Bulidfinal sketch plan\5019069-C-1082_DET.dwg

Rev	Date	Description	Des	Verf	Appd
2	13/10/2020	FOR CONSTRUCTION	LMR	HR	GZ
1	2/10/2020	REISSUED FOR CONSTRUCTION	LMR	HR	GZ
0	16/09/2020	FOR CONSTRUCTION	LMR	HR	GZ



© Cardno Limited All Rights Reserved.
This document is produced by Cardno Limited solely for the benefit of and use by the client in accordance with the terms of the retainer. Cardno Limited does not and shall not assume any responsibility or liability whatsoever to any third party arising out of any use or reliance by third party on the content of this document.

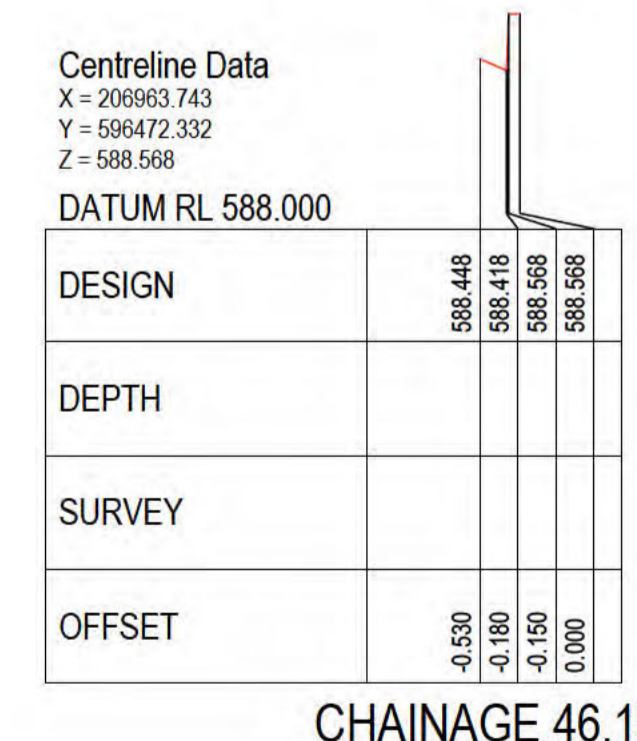
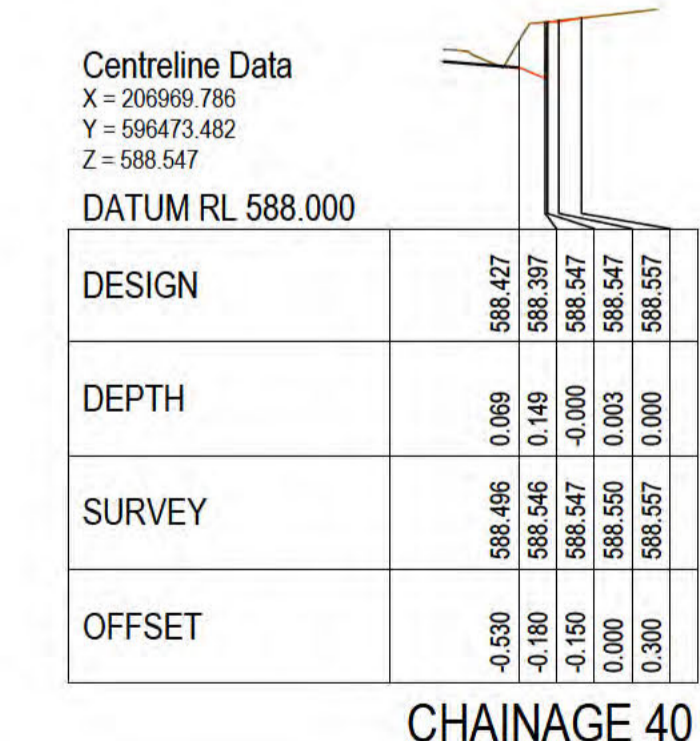
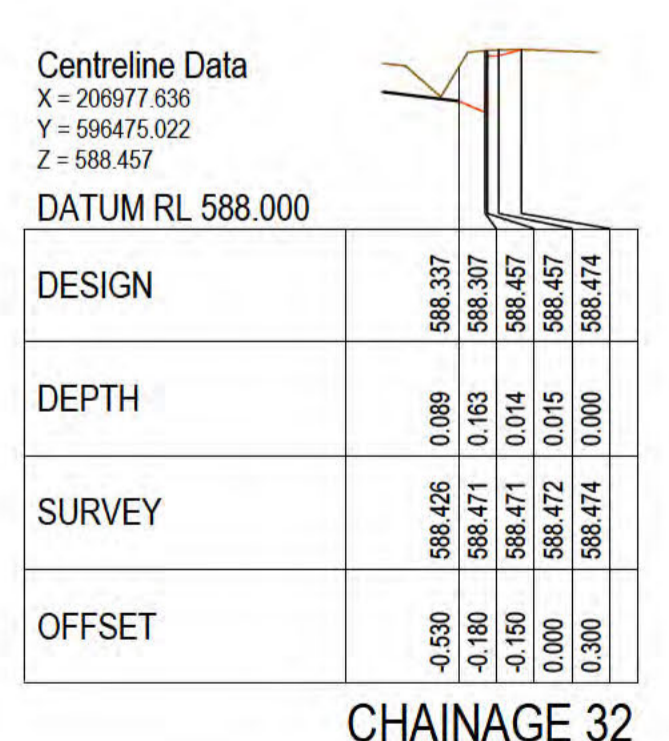
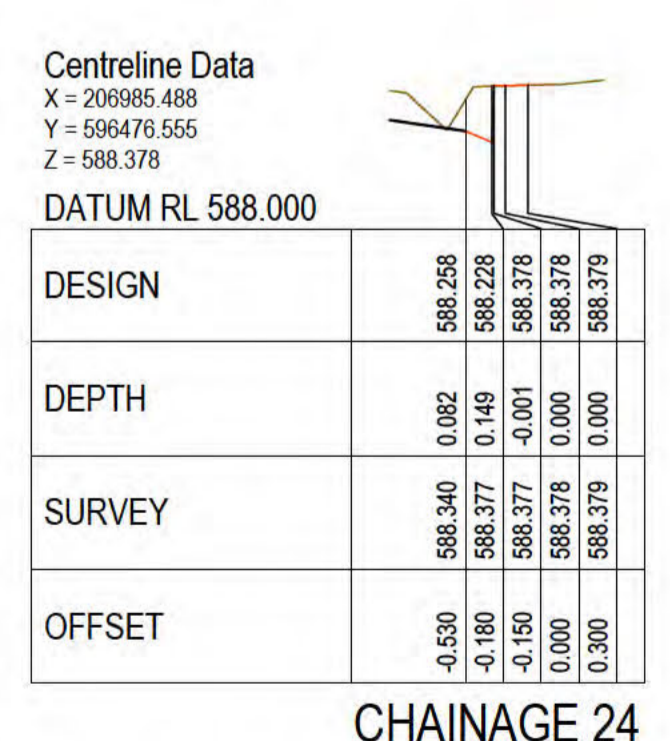
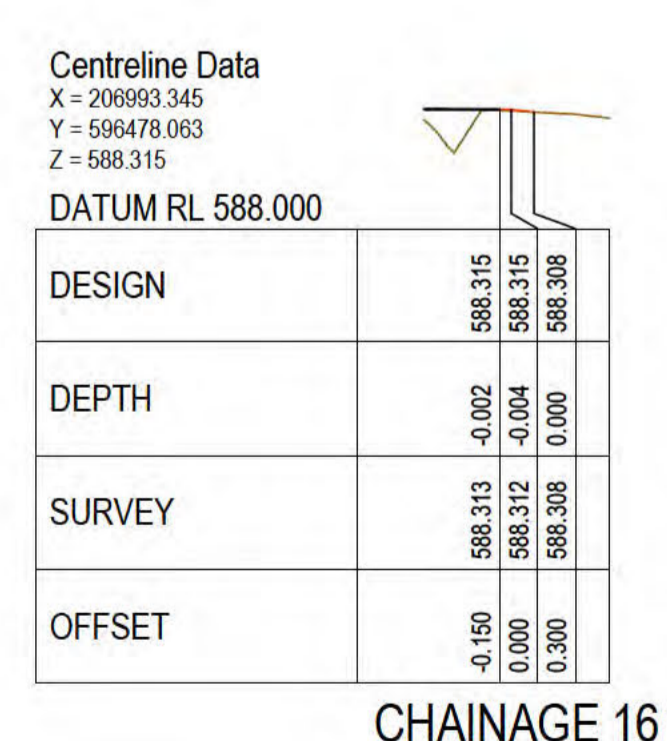
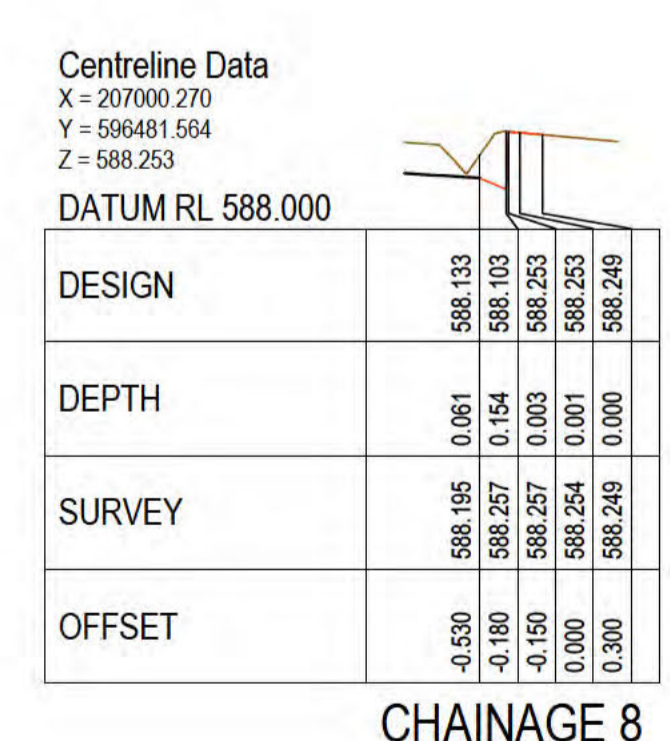
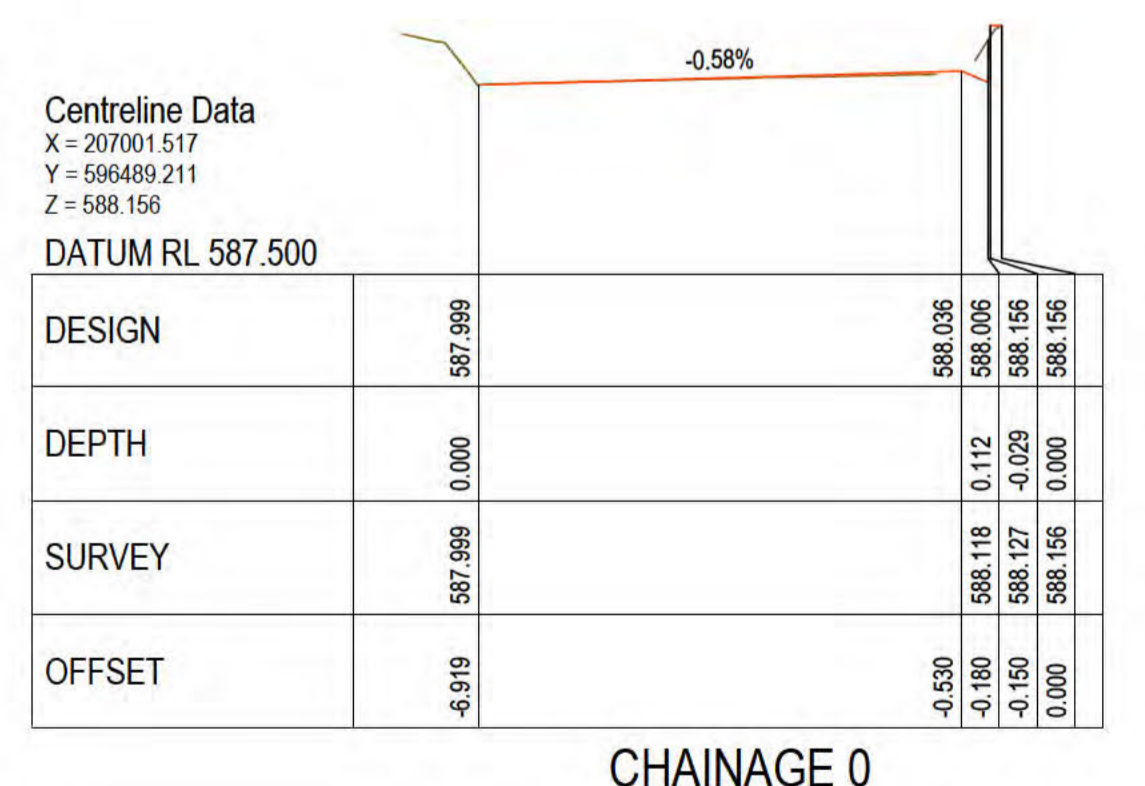
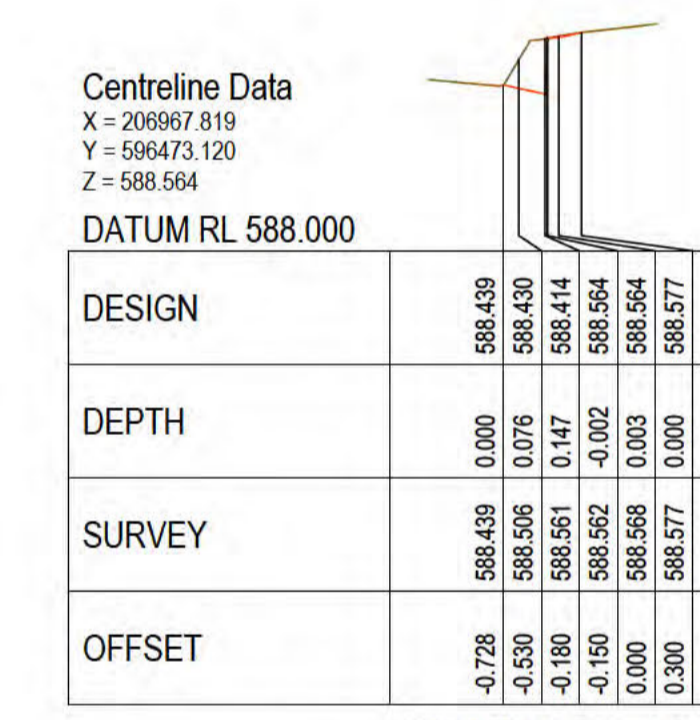
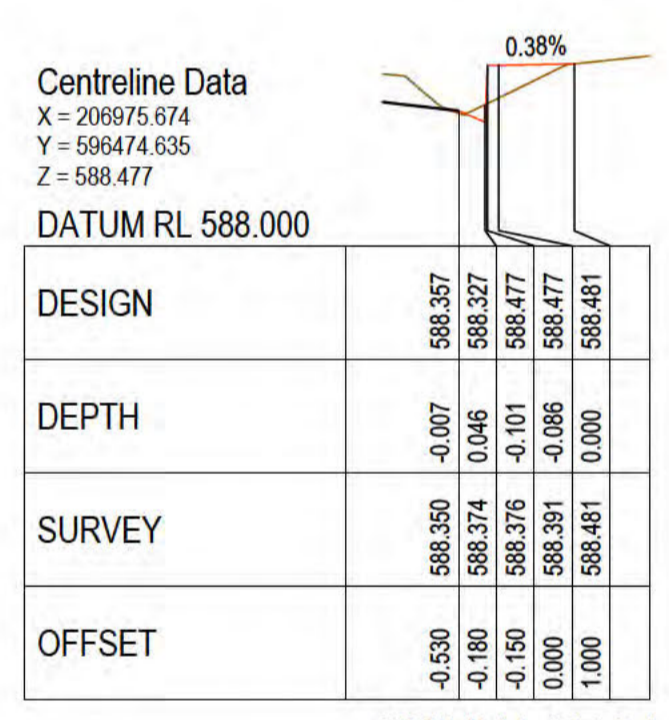
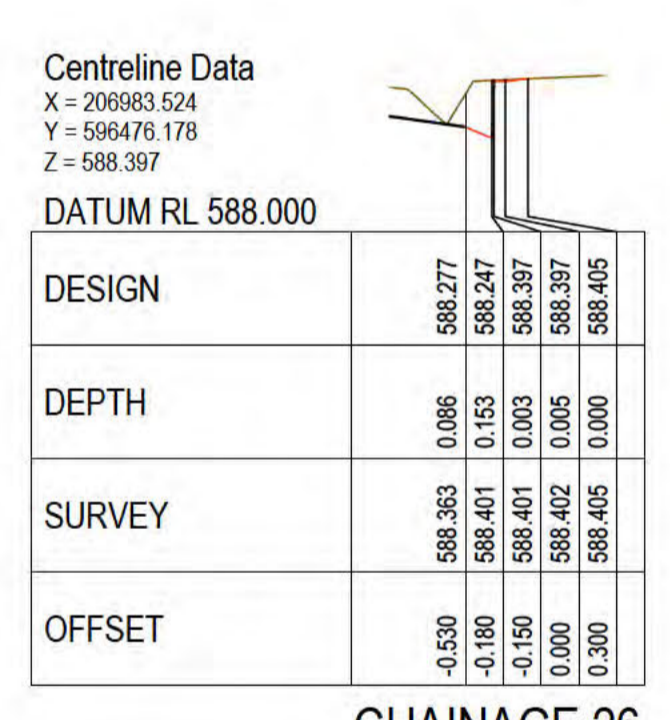
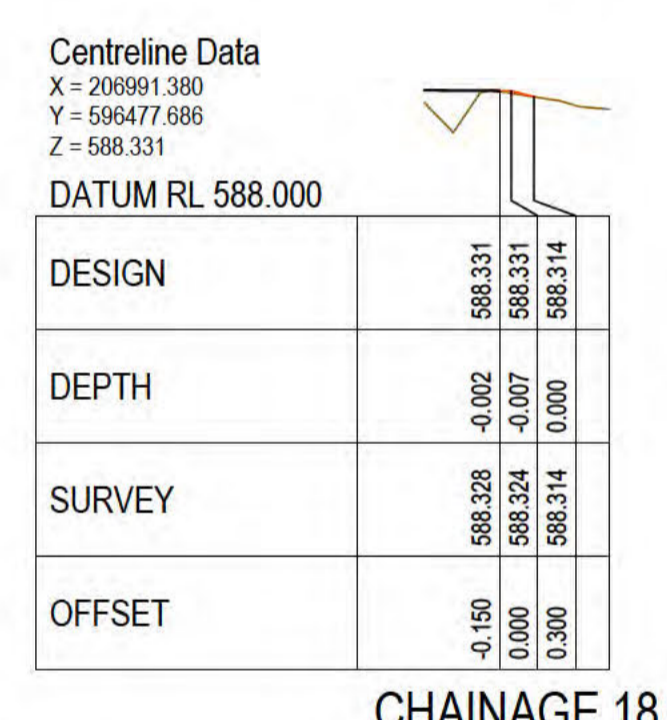
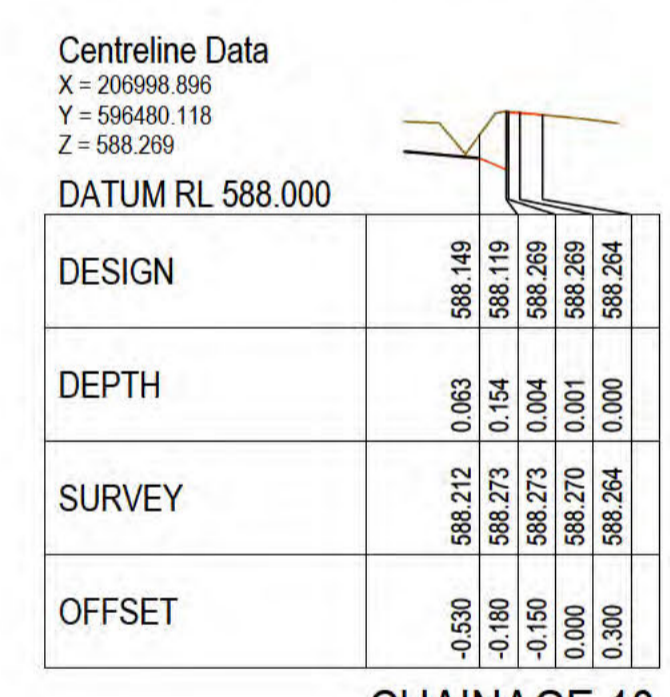
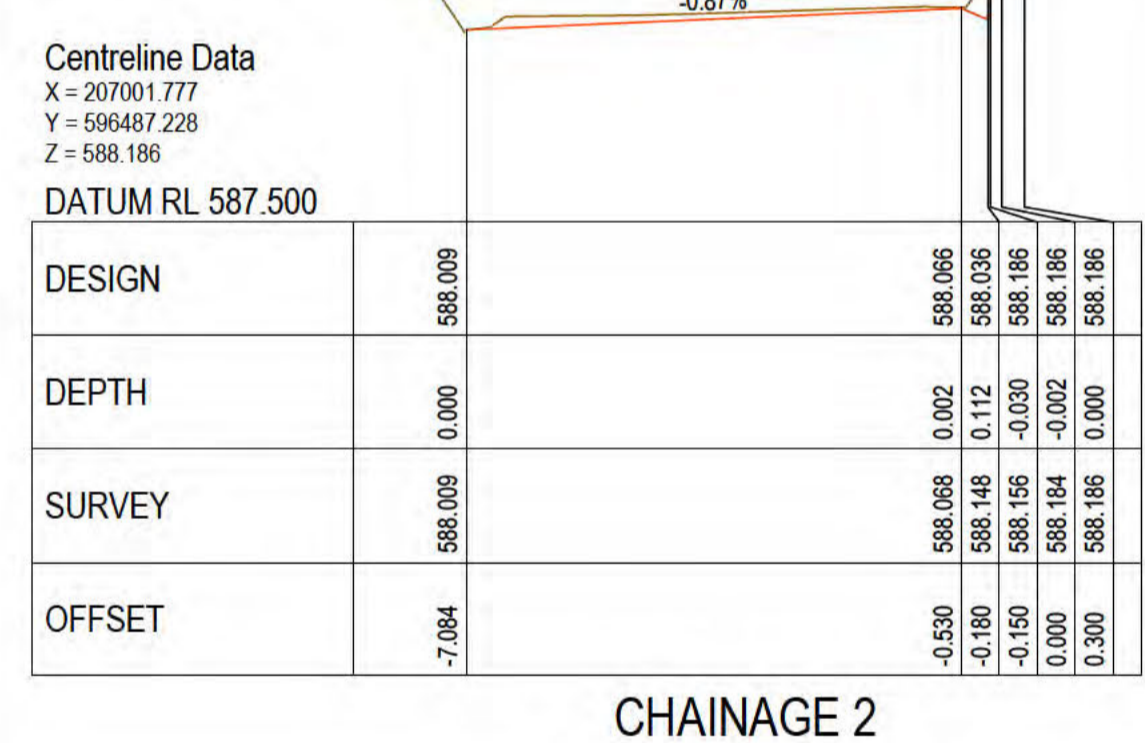
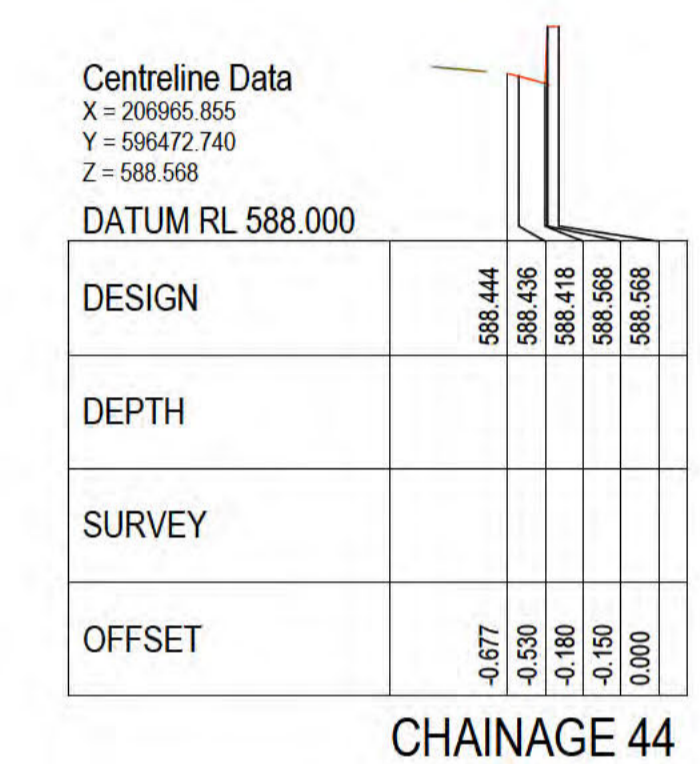
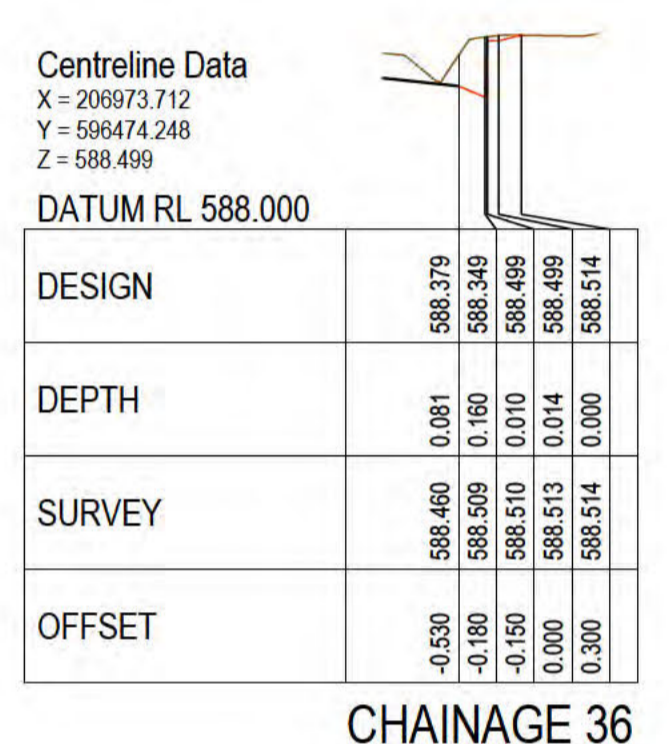
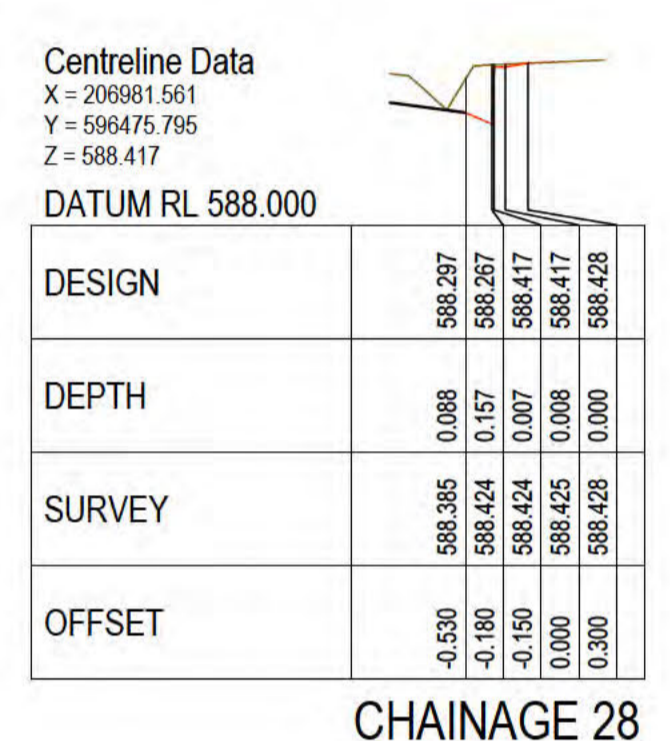
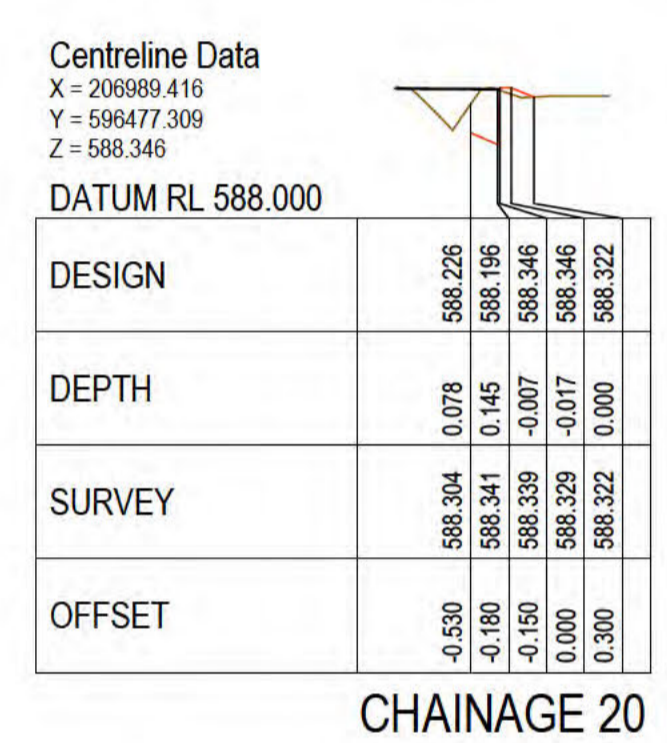
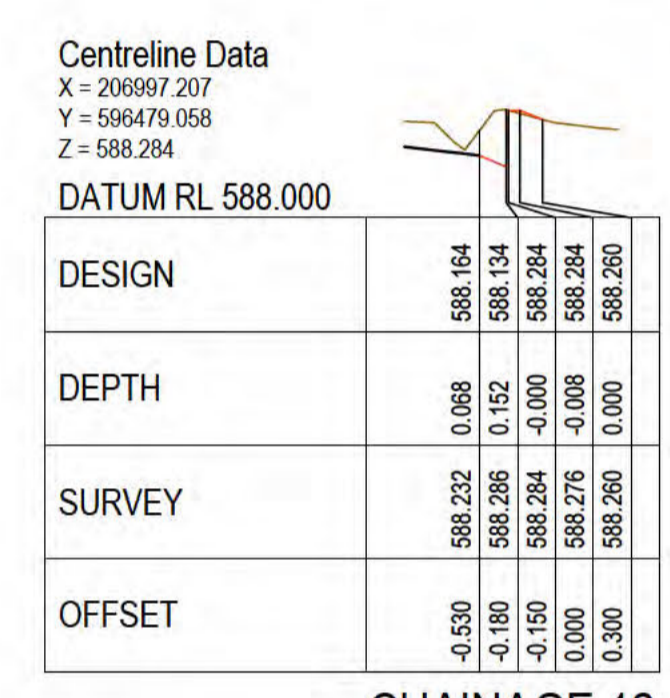

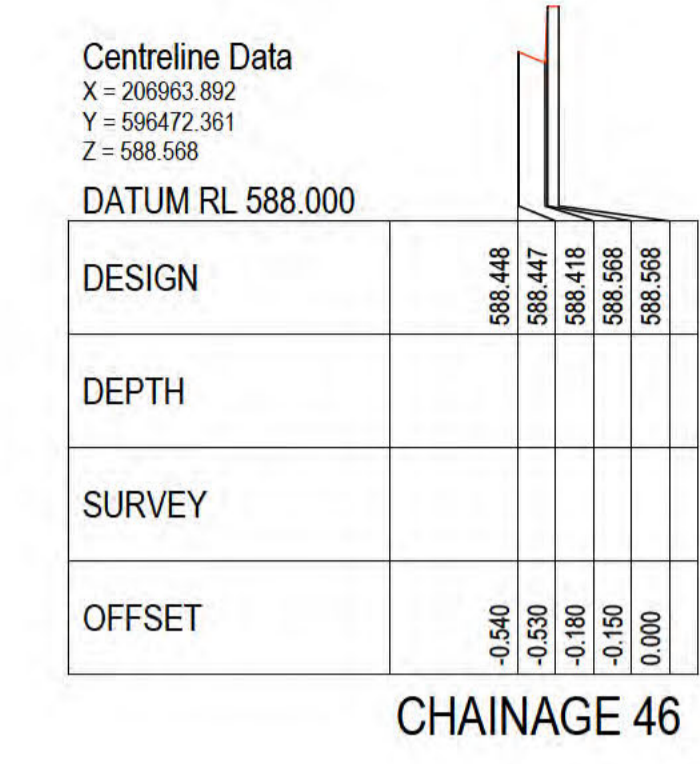
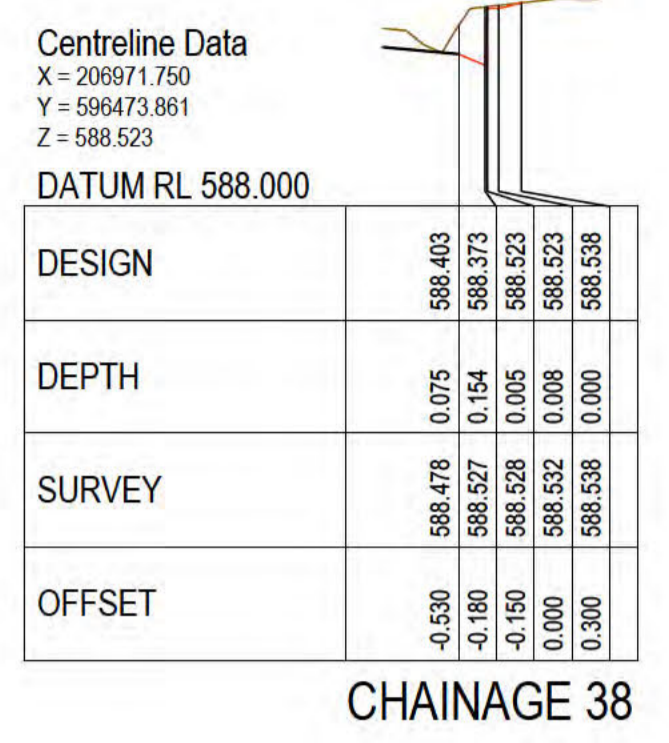
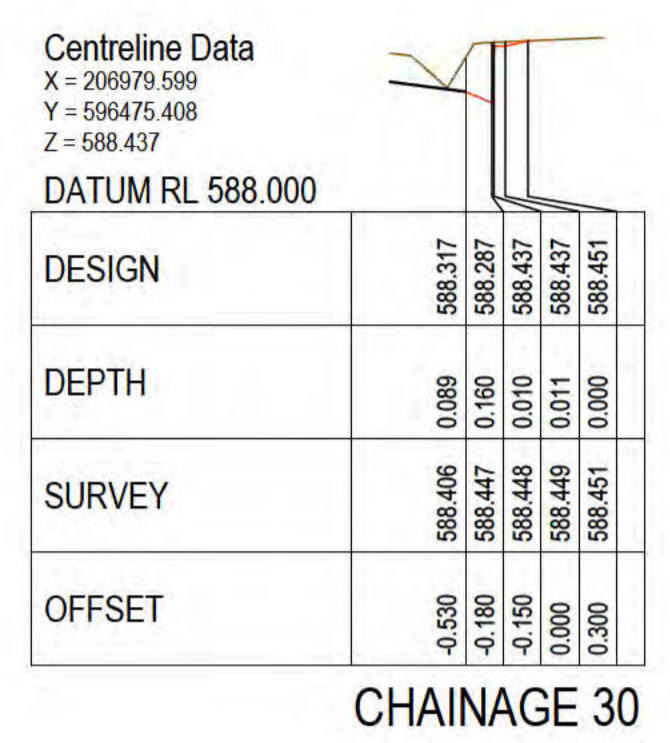
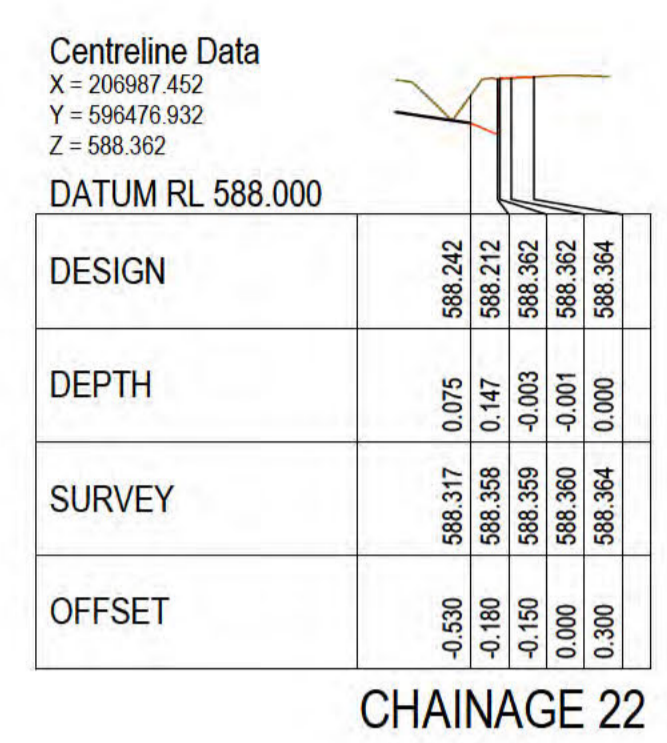
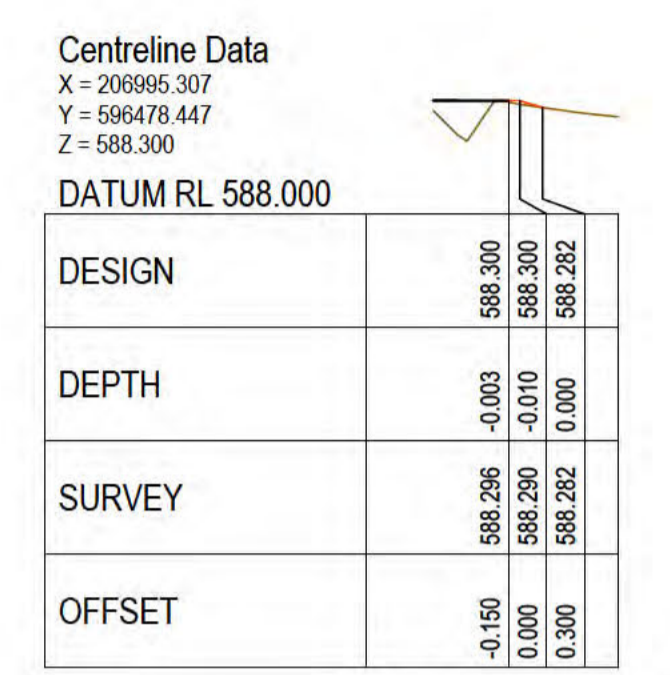



Drawn	LMR	Date	17/01/2020
Checked	HR	Date	17/01/2020
Designed	LMR	Date	17/01/2020
Verified	HR	Date	17/01/2020
Approved	GZ	Date	17/01/2020

Client	ACT GOVERNMENT - TCCS
Project	WODEN PEDESTRIAN AND CYCLEPATH IMPROVEMENT
Title	DETAIL PLAN CORINNA STREET / BRADLEY STREET CROSS SECTIONS - SHEET 1 OF 3

Status	FOR CONSTRUCTION
Datum	AHD
Date	Oct-19
Scale	AS SHOWN
Size	A1
Drawing Number	5019069-C-1082B
Revision	2

DATE PLOTTED: 12 January 2021 11:12 AM BY



CROSS SECTION - KR BKG04

XREFS: EX_ELEC_EX_SURV_CONTS; EX_TREES_X_BASE_HATCH; X_BASE_TCD; EX_SERVICES_X_BRADLEY_CH; Design Contours 100
CAD File: n:\Projects\509\FY19\069_woden pedestrian & cycle path improvements\Drawings\Build\final sketch plan\50919069-C-1082_DET.dwg

Rev	Date	Description	Des	Verif	Appd
2	13/10/2020	FOR CONSTRUCTION	LMR	HR	GZ
1	2/10/2020	REISSUED FOR CONSTRUCTION	LMR	HR	GZ
0	16/09/2020	FOR CONSTRUCTION	LMR	HR	GZ



© Cardno Limited All Rights Reserved.
This document is produced by Cardno Limited solely for the benefit of and use by the client in accordance with the terms of the retainer. Cardno Limited does not and shall not assume any responsibility or liability whatsoever to any third party arising out of any use or reliance by third party on the content of this document.

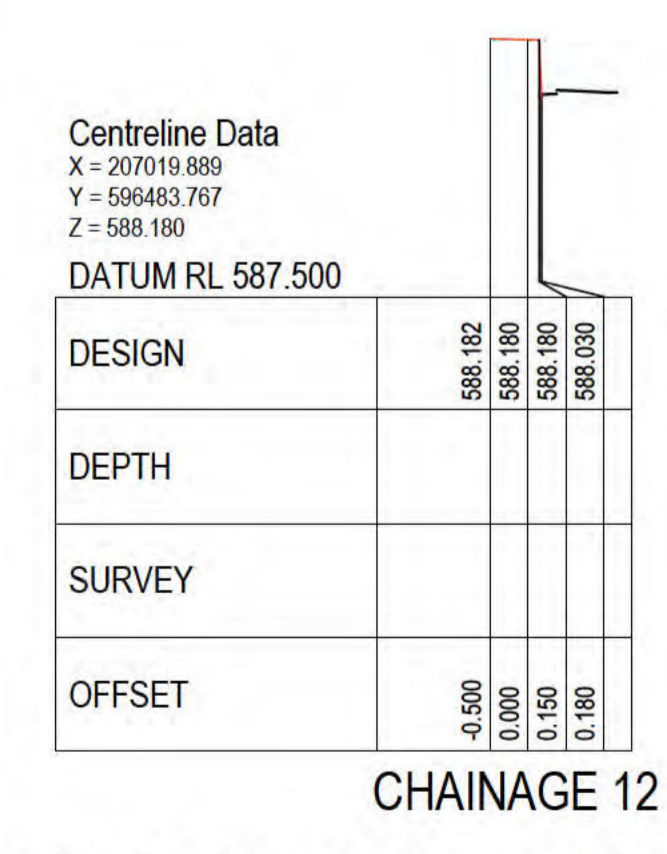
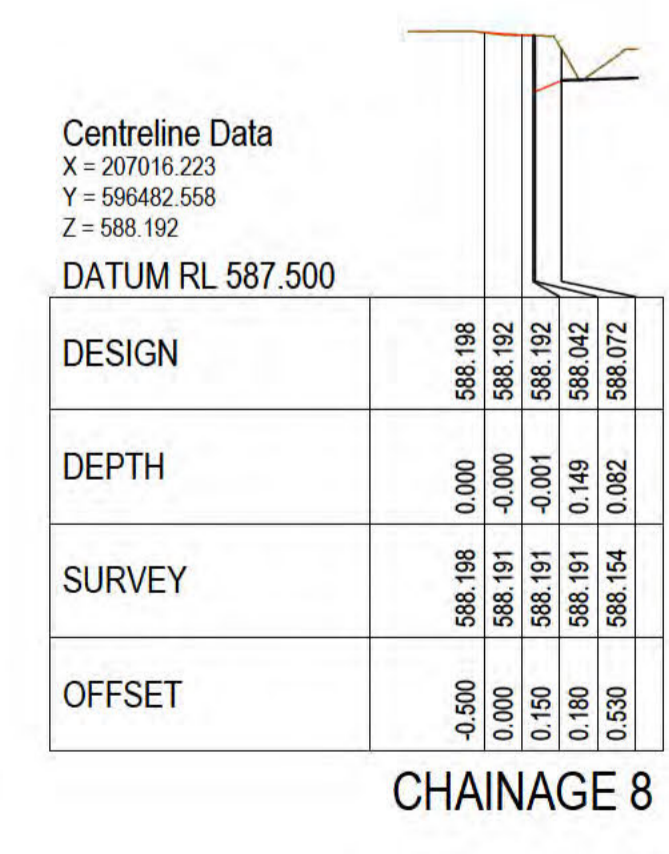
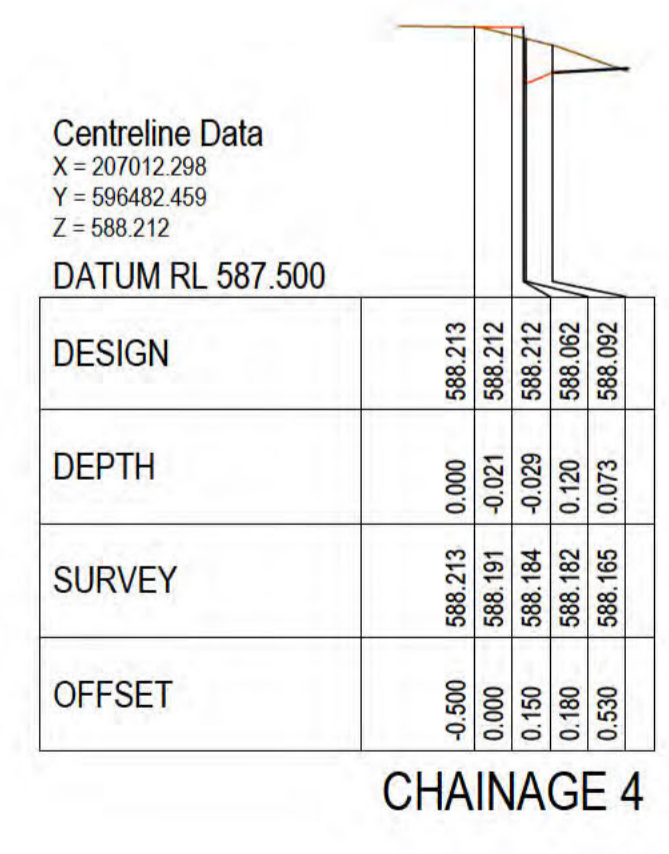
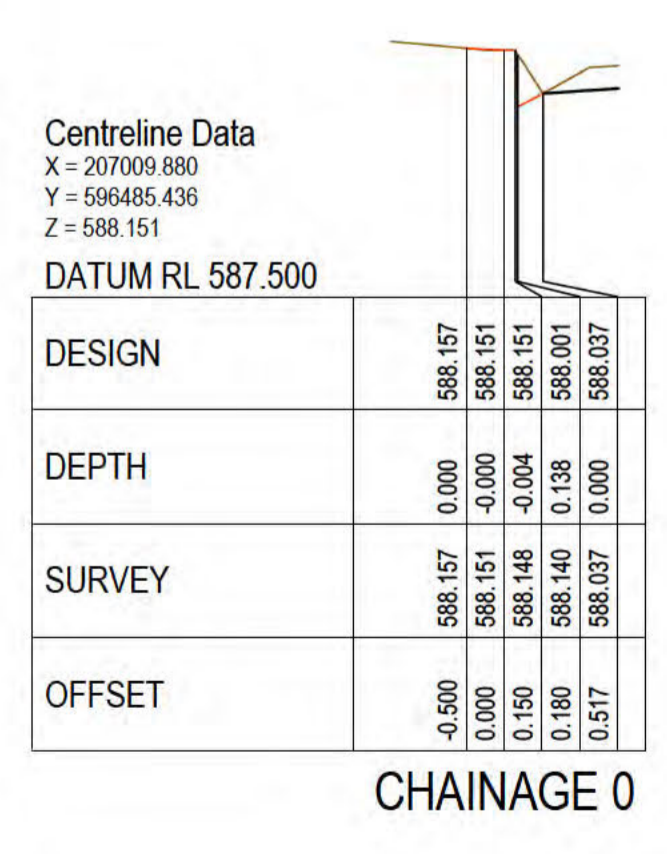
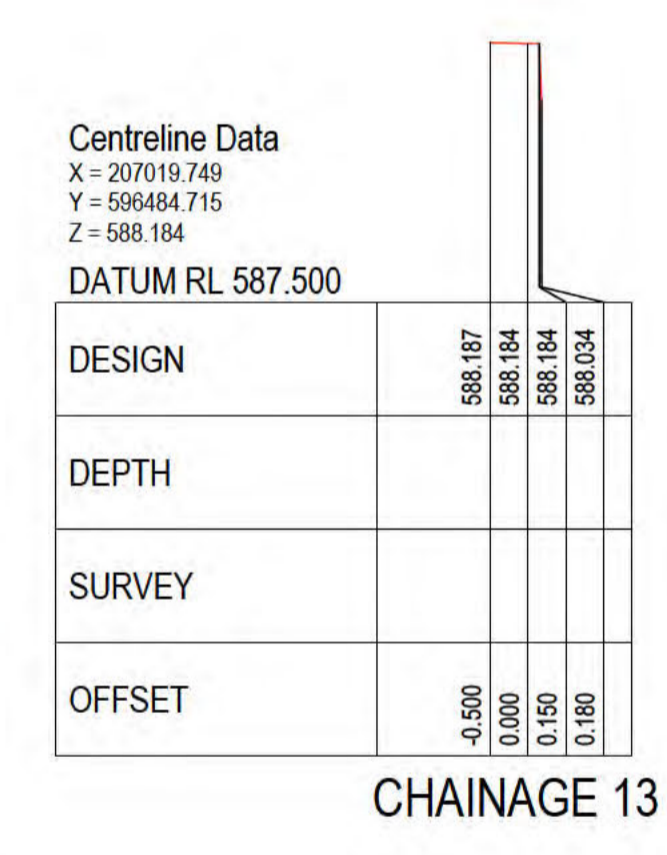
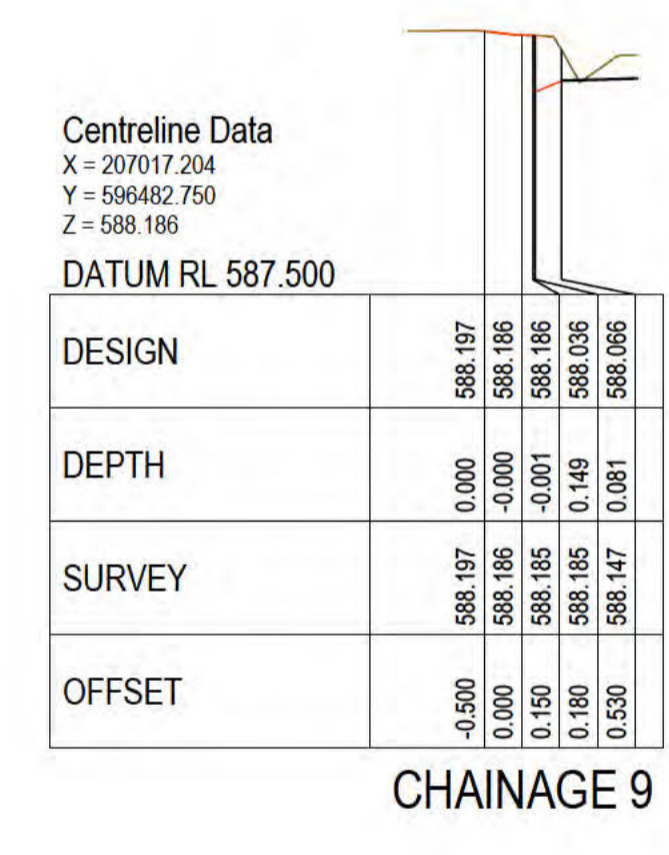
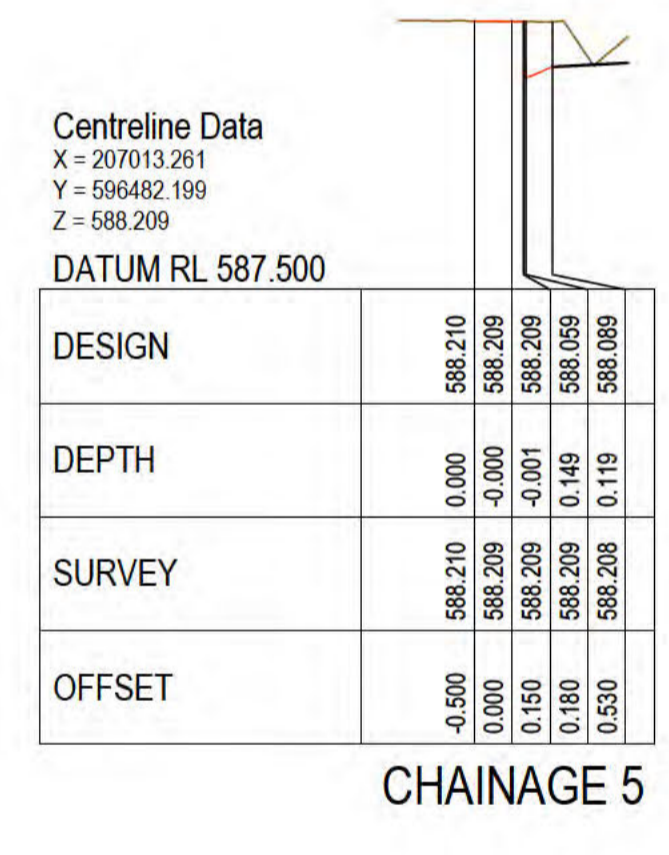
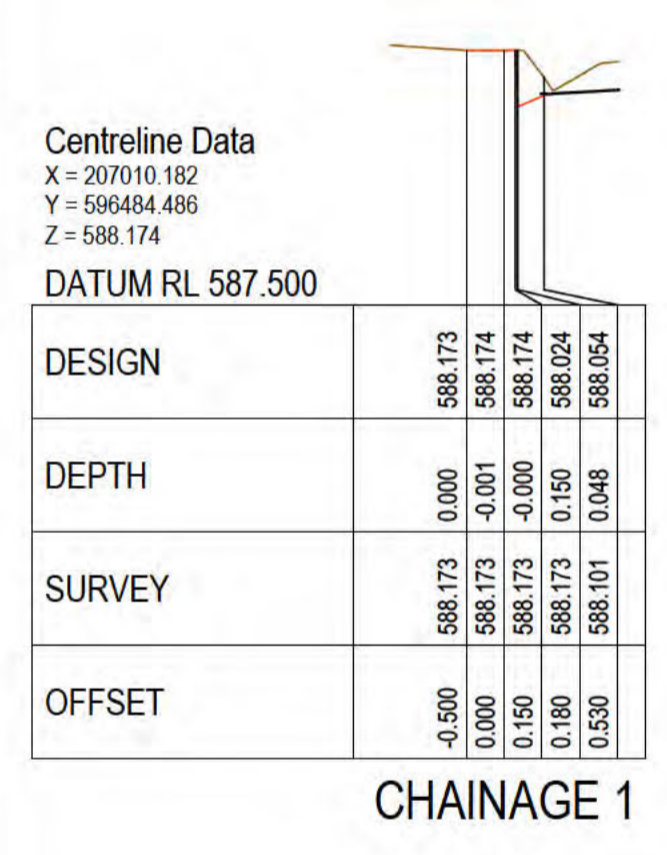
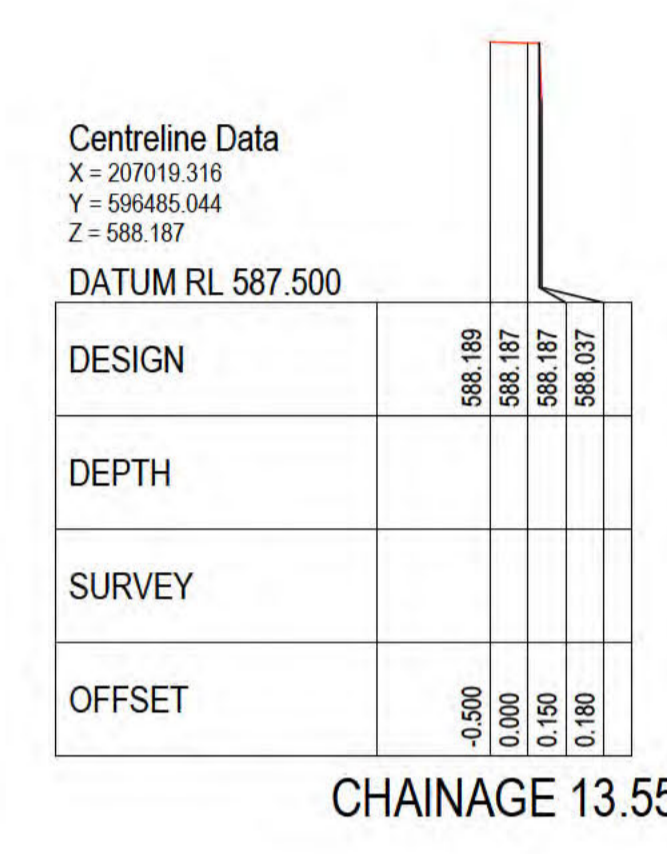
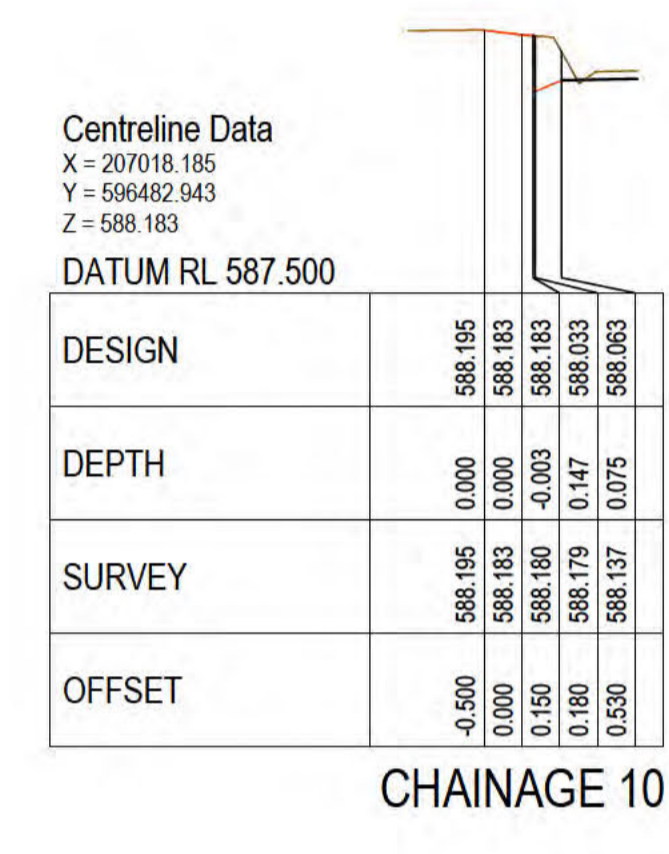
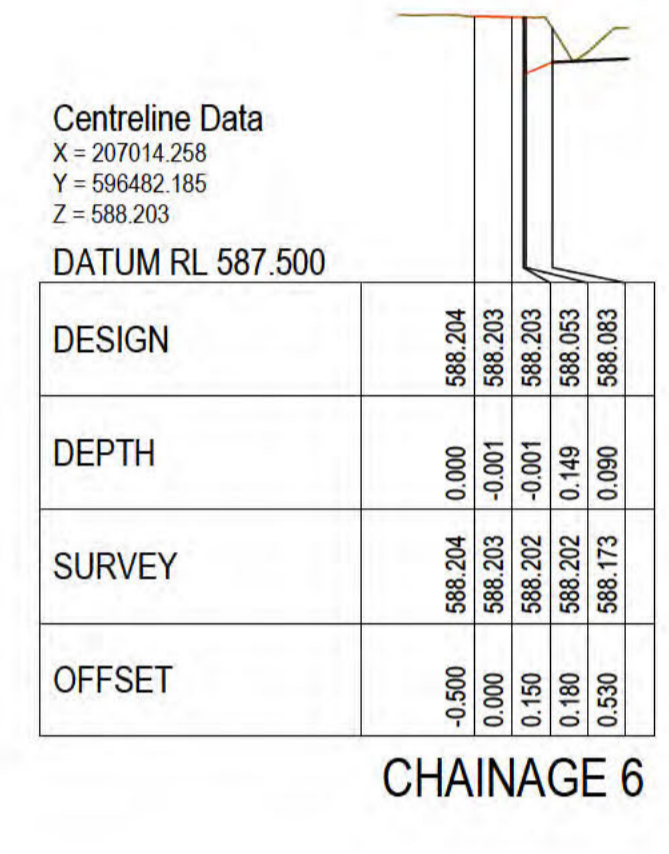
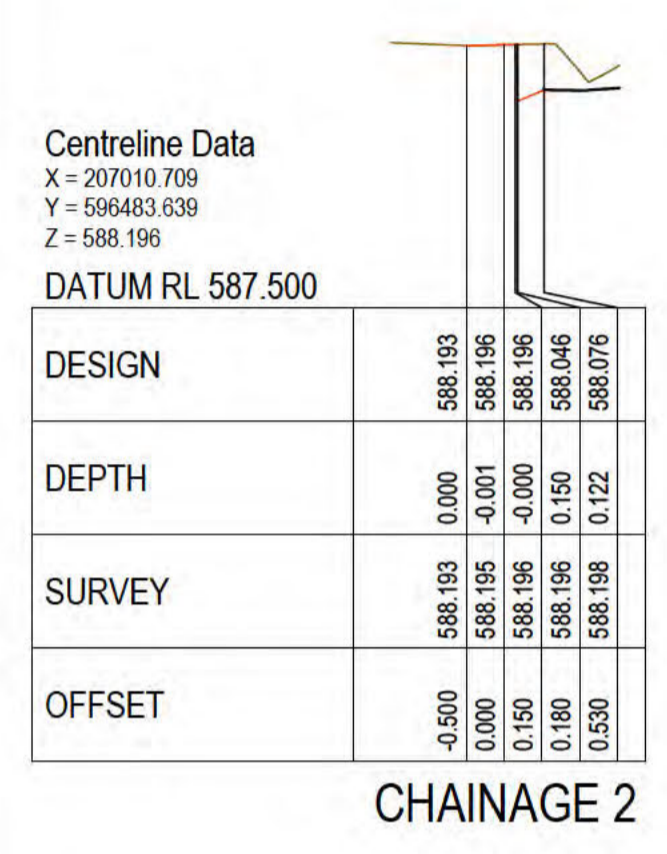
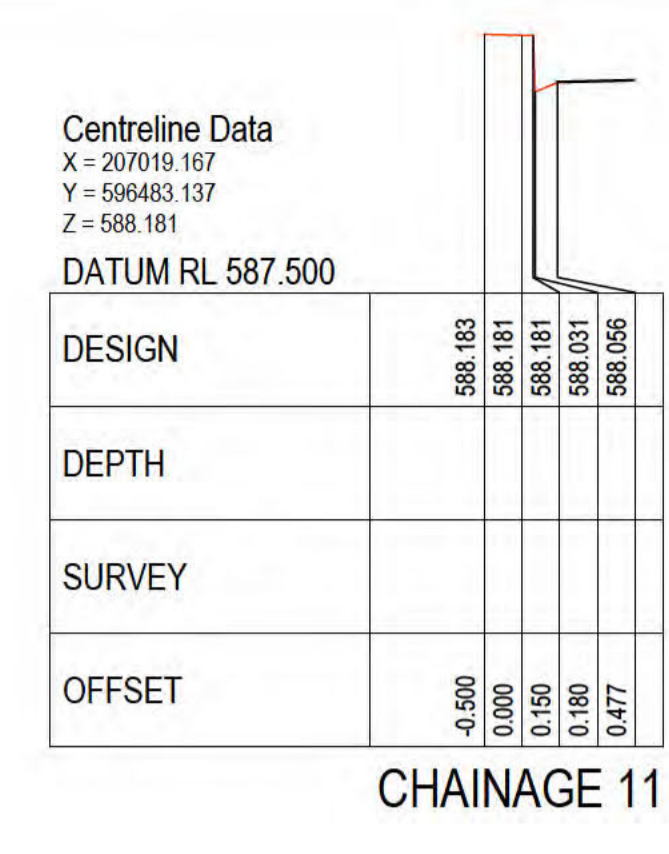
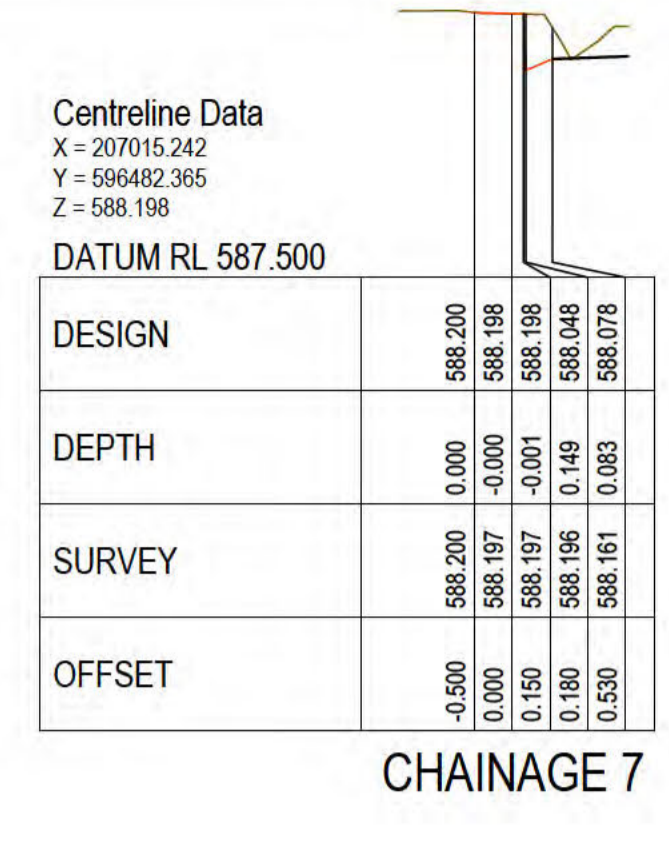
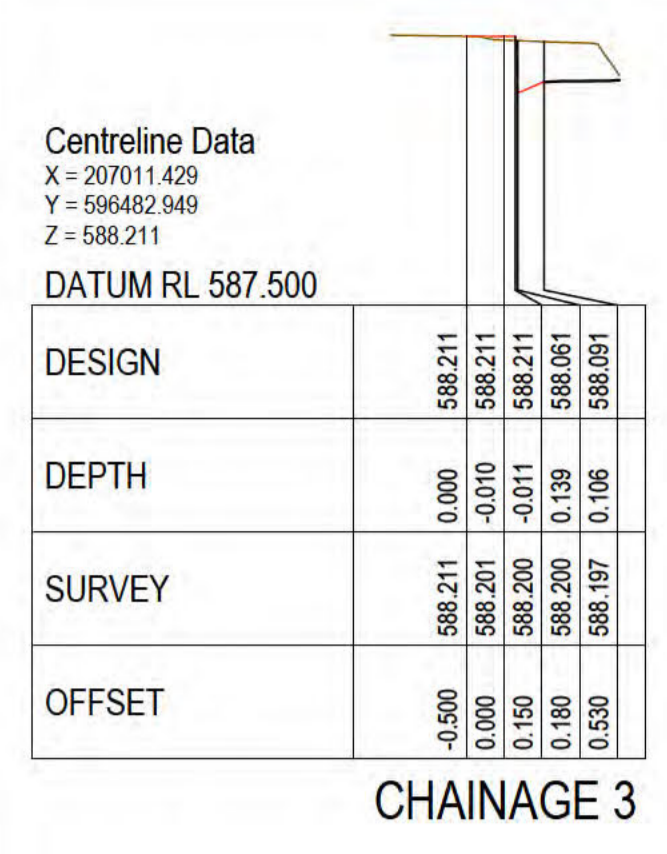


Drawn	Date	Client
LMR	17/01/2020	ACT GOVERNMENT - TCCS
Checked	Date	Project
HR	17/01/2020	WODEN PEDESTRIAN AND CYCLEPATH IMPROVEMENT
Designed	Date	Status
LMR	17/01/2020	FOR CONSTRUCTION
Verified	Date	Datum
HR	17/01/2020	AHD
Approved	Date	Date
GZ	17/01/2020	Oct-19
		Scale
		AS SHOWN
		Size
		A1
		Revision
		50519069-C-1082C
		2

Date	Client
17/01/2020	ACT GOVERNMENT - TCCS
Date	Project
17/01/2020	WODEN PEDESTRIAN AND CYCLEPATH IMPROVEMENT
Date	Status
17/01/2020	FOR CONSTRUCTION
Date	Datum
17/01/2020	AHD
Date	Date
17/01/2020	Oct-19
	Scale
	AS SHOWN
	Size
	A1
	Revision
	50519069-C-1082C
	2

Date	Client
17/01/2020	ACT GOVERNMENT - TCCS
Date	Project
17/01/2020	WODEN PEDESTRIAN AND CYCLEPATH IMPROVEMENT
Date	Status
17/01/2020	FOR CONSTRUCTION
Date	Datum
17/01/2020	AHD
Date	

DATE PLOTTED: 12 January 2021 11:12 AM BY



CROSS SECTION - KR BKG05

XREFS: EX_ELEC_EX_SURV_CONTS; EX_TREES; X_BASE_HATCH; X_BASE_TCD; EX_SERVICES; X-BRADLEY CH Design Contours 100
 CAD File: n:\Projects\509\FY19\069_wooden pedestrian & cycle path improvements\Drawings\Build\final sketch plan\50919069-C-1082_DET.dwg

Rev	Date	Description	Des	Verif	Appd
2	13/10/2020	FOR CONSTRUCTION	LMR	HR	GZ
1	2/10/2020	REISSUED FOR CONSTRUCTION	LMR	HR	GZ
0	16/09/2020	FOR CONSTRUCTION	LMR	HR	GZ



© Cardno Limited All Rights Reserved.
 This document is produced by Cardno Limited solely for the benefit of and use by the client in accordance with the terms of the retainer. Cardno Limited does not and shall not assume any responsibility or liability whatsoever to any third party arising out of any use or reliance by third party on the content of this document.



Drawn	Date
LMR	17/01/2020
Checked	Date
HR	17/01/2020
Designed	Date
LMR	17/01/2020
Verified	Date
HR	17/01/2020
Approved	
GZ	17/01/2020

Client	ACT GOVERNMENT - TCCS
Project	WODEN PEDESTRIAN AND CYCLEPATH IMPROVEMENT
Title	DETAIL PLAN CORINNA STREET / BRADLEY STREET CROSS SECTIONS - SHEET 3 OF 3

Status	FOR CONSTRUCTION		
Datum	Date	Scale	Size
AHD	Oct-19	AS SHOWN	A1
Drawing Number	Revision		
50519069-C-1082D	2		

Alignments->Corinna 04 AL HORIZONTAL POINTS					
PT	CHAINAGE	EASTING	NORTHING	HEIGHT	BEARING
IP 1	0.000	206969.118	596469.869	588.482	79°03'29.05"
	5.000	206974.027	596470.818	588.442	79°03'29.05"
	10.000	206978.936	596471.767	588.402	79°03'29.05"
	15.000	206983.845	596472.716	588.362	79°03'29.05"
	20.000	206988.754	596473.665	588.334	79°03'29.05"
	25.000	206993.663	596474.615	588.320	79°03'29.05"
	30.000	206998.572	596475.564	588.241	79°03'29.05"
	35.000	207003.481	596476.513	588.201	79°03'29.05"
	40.000	207008.391	596477.462	588.161	79°03'29.05"
	45.000	207013.300	596478.411	588.121	79°03'29.05"
IP 2	50.000	207018.209	596479.360	588.081	79°03'29.05"
	53.883	207022.021	596480.097	588.054	79°03'29.05"

Alignments->KR BKG04 HORIZONTAL POINTS								
PT	CHAINAGE	EASTING	NORTHING	HEIGHT	BEARING	RAD/SPIRAL	A.LENGTH	DEFL.ANGLE
IP 1	0.000	207001.517	596489.211	588.156	172°29'10.02"			
	1.870	207001.761	596487.356	588.184	172°29'10.02"			
IP 2	7.902	207002.744	596479.909	588.253		R = 8.000	12.063	86°23'50.59"
	13.934	206995.372	596478.460	588.299	258°53'00.61"			
IP 3	15.609	206993.729	596478.137	588.312				
	26.861	206982.679	596476.015	588.406				
IP 4	38.746	206971.017	596473.717	588.532	258°50'59.34"			
	39.571	206970.209	596473.558	588.542		R = 100.000	1.649	0°56'40.31"
IP 5	40.395	206969.397	596473.412	588.552	259°47'39.65"			
	40.783	206969.015	596473.343	588.556	259°47'39.65"			
IP 6	41.426	206968.383	596473.229	588.561		R = -100.000	1.285	0°44'10.03"
	42.068	206967.752	596473.107	588.565	259°03'29.62"			
IP 7	46.152	206963.743	596472.332	588.568	259°03'29.62"			

Alignments->KR BKG05 HORIZONTAL POINTS								
PT	CHAINAGE	EASTING	NORTHING	HEIGHT	BEARING	RAD/SPIRAL	A.LENGTH	DEFL.ANGLE
IP 1	0.000	207009.880	596485.436	588.151	169°34'12.07"			
	3.166	207010.613	596481.455	588.212		R = -4.000	6.332	90°41'33.18"
IP 2	6.332	207014.586	596482.236	588.201	78°52'38.89"			
	10.977	207019.144	596483.132	588.181	78°52'38.89"			
IP 3	11.620	207019.880	596483.276	588.179		R = -1.000	1.287	73°43'55.97"
	12.264	207019.947	596484.023	588.180	5°08'42.92"			
IP 4	12.907	207020.014	596484.770	588.184		R = -1.000	1.287	73°43'55.97"
	13.551	207019.316	596485.044		291°24'46.94"			

SETOUT TABLES - HORIZONTAL POINTS

Alignments->Corinna 04 AL VERTICAL POINTS		
PT	CHAINAGE	HEIGHT
IP 1	0.000	588.482
IP 2	19.400	588.327
IP 3	21.400	588.350
IP 4	27.400	588.300
IP 5	29.400	588.246
IP 6	51.443	588.070
IP 7	53.883	588.054

Alignments->KR BKG04 VERTICAL POINTS						
PT	CHAINAGE	HEIGHT	GRADE	K VALUE	RADIUS	LENGTH
IP 1	0.000	588.156				
TC	3.500	588.208	1.50%			
	5.000	588.230		4.17	416.599	3.000
CT	6.500	588.242	0.80%			
	22.350	588.364	0.80%			
IP 3	23.850	588.376		13.15	1315.116	3.000
	25.350	588.391	1.00%			
TC	33.989	588.477	1.00%			
	34.989	588.487		10.33	1032.659	2.000
CT	35.989	588.499	1.20%			
	40.150	588.549	1.20%			
IP 5	41.650	588.567		2.64	263.817	3.000
	43.150	588.568	0.10%			
IP 6	43.950	588.568				
	46.152	588.568				

Alignments->KR BKG05 VERTICAL POINTS						
PT	CHAINAGE	HEIGHT	GRADE	K VALUE	RADIUS	LENGTH
IP 1	0.000	588.151				
TC	2.050	588.197	2.20%			
	2.800	588.214		0.64	64.209	1.500
CT	3.550	588.213	-0.10%			
	4.100	588.212	-0.10%			
IP 3	4.600	588.212		2.09	209.095	1.000
	5.100	588.209	-0.60%			
TC	8.800	588.187	-0.60%			
	9.300	588.184		2.57	256.831	1.000
CT	9.800	588.183	-0.20%			
	11.500	588.180	-0.20%			
IP 5	12.000	588.179		1.35	134.826	1.000
	12.500	588.181	0.50%			
IP 6	13.551	588.187				

SETOUT TABLES - VERTICAL POINTS

XREFS: EX_ELEC_EX_SURV_CONTS; EX_TREES; X_BASE_HATCH; X_BASE_TCD; EX_SERVICES; X_BRADLEY_OH; Design Contours 100
 CAD File: n:\Projects\501919069_wooden pedestrian & cycle path improvements\Drawings\Build\final sketch plan\501919069-C-1082_DET.dwg

Rev	Date	Description	Des	Verif	Appd
2	13/10/2020	FOR CONSTRUCTION	LMR	HR	GZ
1	2/10/2020	REISSUED FOR CONSTRUCTION	LMR	HR	GZ
0	16/09/2020	FOR CONSTRUCTION	LMR	HR	GZ



© Cardno Limited All Rights Reserved.
 This document is produced by Cardno Limited solely for the benefit of and use by the client in accordance with the terms of the retainer. Cardno Limited does not and shall not assume any responsibility or liability whatsoever to any third party arising out of any use or reliance by third party on the content of this document.



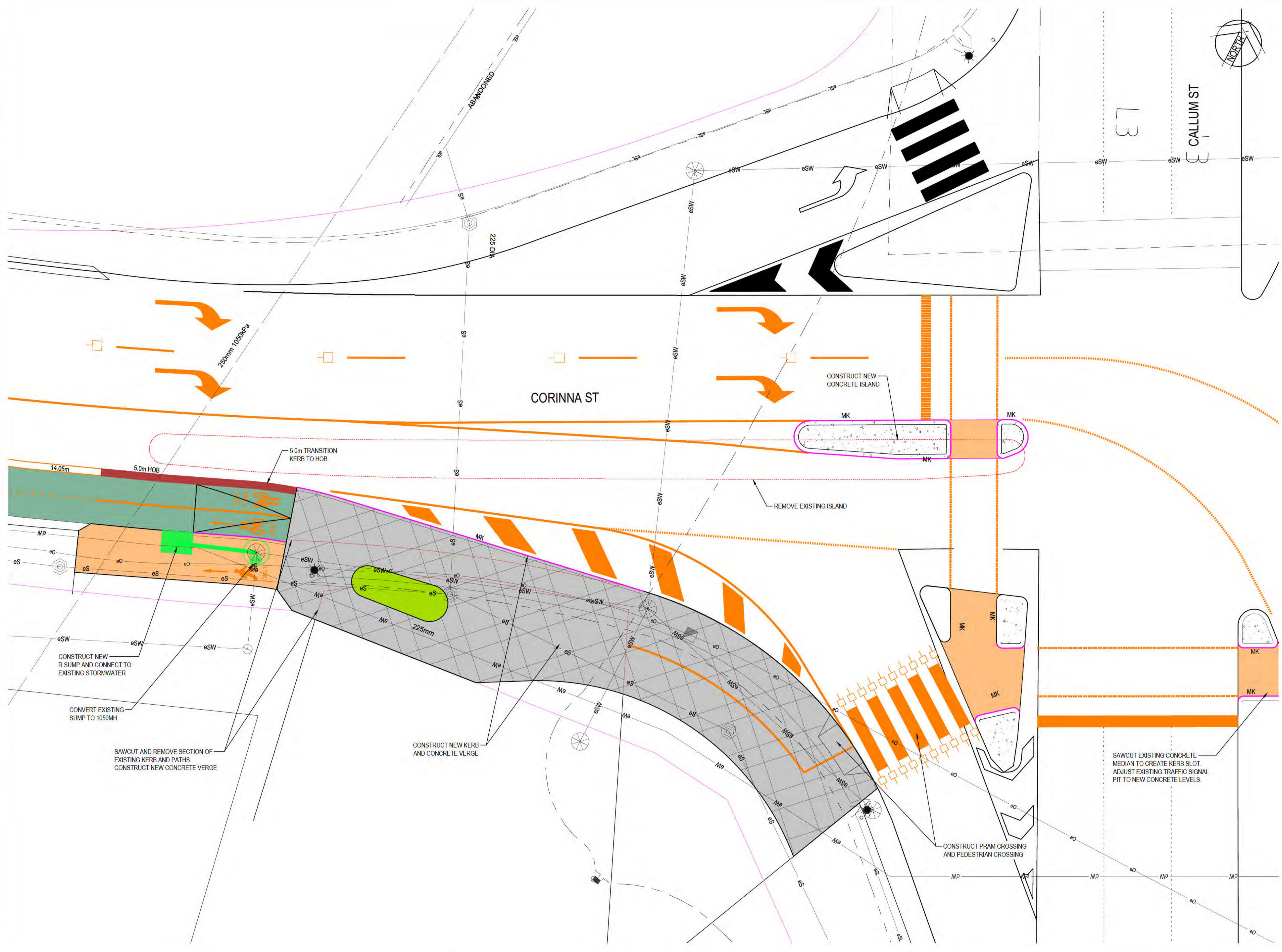
Drawn	Date	17/01/2020
Checked	Date	17/01/2020
Designed	Date	17/01/2020
Verified	Date	17/01/2020
Approved		
GZ		17/01/2020

Client	ACT GOVERNMENT - TCCS
Project	WODEN PEDESTRIAN AND CYCLEPATH IMPROVEMENT
Title	DETAIL PLAN CORINNA STREET / BRADLEY STREET SETOUT DATA

Status			
FOR CONSTRUCTION			
Datum	Date	Scale	Size
AHD	Oct-19	N/A	A1
Drawing Number			Revision
501919069-C-1082E			2

DATE PLOTTED: 12 January 2021 11:12 AM BY

XREFs: EX_ELEC_EX_SURV_CONTS; EX_TREES; X_BASE_HATCH; X_BASE_TCD; EX_SERVICES; X_BRADLEY_CH; Design Contours 100
 CAD File: n:\Projects\50519069\FY19069_wooden pedestrian & cycle path improvements\Drawings\Build\final sketch plan\50519069-C-1083_DET.dwg



LEGEND

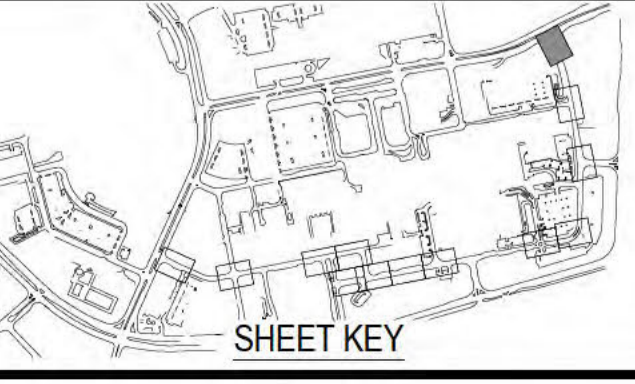
- PROPOSED KERBLINE
- PROPOSED 2.5m WIDE CYCLE ONLY PATH, LINEMARKING
- PROPOSED CYCLE PATH ENTRY, EXIT AND CONFLICT ZONES, LINEMARKING WITH GREEN SURFACE FINISH
- PROPOSED 400mm WIDE CONCRETE HOB (C.H) 2 x SP1 SEPARATION LINE BETWEEN CONCRETE HOB'S. FOR LINEMARKING DETAIL REFER TCD DRAWINGS
- PROPOSED SHARED PEDESTRIAN AND CYLCE PATH
- PROPOSED LANDSCAPED AREA
- PROPOSED CONCRETE PAVING
- AC OVERLAY REPLACEMENT
- Ø450mm SPHERICAL CONCRETE BOLLARDS AT 3m CTS
- STANDARD TCCS STEEL BOLLARDS AT 3m CTS
- PROPOSED CONCRETE RAISED THRESHOLDS AND INTERSECTIONS, FINISHED IN 1m X 1m SAW CUT PATTERN AT 45 ANGLE. CONCRETE 32MPa, 20mm AGGREGATE, 80mm SLUMP WITH 24KG OBSIDIAN OXIDE
- TRAFFIC ISLAND
- PROPOSED STORMWATER PIPE / QS SUMP / R TYPE SUMP / MANHOLE
- PROPOSED ACO DRAIN
- EXISTING TREE TO BE REMOVED
- EXISTING TREE TO BE RETAINED AND PROTECTED
- PROPOSED TREE
- 50mm AC14-HD, A15E PMB
- 90mm AC20-MD, AR450 BINDER
- 60mm AC20-MD C320 HIGH BITUMEN
- 100mm DGS20, 95% MMDD.
- 300mm EXISTING ROAD PAVEMENT SUBGRADE. CBR 6% REQUIRED. CONTRACTOR TO PROVIDE THREE (3) ON-SITE CBR TESTS ACROSS NEW PAVEMENT AREA TO CONFIRM CBR VALUE
- NEW PAVEMENT**
DEEP LIFT PAVEMENT REPLACEMENT

EXISTING SERVICES

- eG EXISTING GAS
- eTA EXISTING TRANSACT
- eCOM EXISTING COMMUNICATIONS
- eW EXISTING WATER
- eE EXISTING ELECTRICITY
- eFO EXISTING FIBRE OPTIC
- eNBN EXISTING NBN
- eNEXTGEN EXISTING NEXTGEN
- eO EXISTING OPTUS
- eS EXISTING SEWER PIPE / MANHOLE
- eT EXISTING TELSTRA
- eSW EXISTING STORMWATER PIPE / R TYPE SUMP / MANHOLE / SWALE

0 1 2 4 6 8 10m
SCALE 1:100 @A1

Rev	Date	Description	Des	Verf	Appd
1	13/10/2020	FOR CONSTRUCTION	LMR	HR	GZ
0	16/09/2020	FOR CONSTRUCTION	LMR	HR	GZ



© Cardno Limited All Rights Reserved.
 This document is produced by Cardno Limited solely for the benefit of and use by the client in accordance with the terms of the retainer. Cardno Limited does not and shall not assume any responsibility or liability whatsoever to any third party arising out of any use or reliance by third party on the content of this document.

Cardno (NSW/ACT) Pty Ltd | ABN 95 001 145 035
 Level 2, 14 Wormald Street
 Symonston ACT 2609
 Tel: 02 6112 4500 Fax: 02 6112 4599
 Web: www.cardno.com.au

Drawn	Date	17/01/2020
LMR		
Checked	Date	17/01/2020
HR		
Designed	Date	17/01/2020
LMR		
Verified	Date	17/01/2020
HR		
Approved		
GZ		

Client	ACT GOVERNMENT - TCCS
Project	WODEN PEDESTRIAN AND CYCLEPATH IMPROVEMENT
Title	DETAIL PLAN CORINNA STREET / CALLUM STREET

Status	FOR CONSTRUCTION			
Datum	AHD	Date	Oct-19	
Scale	1:100	Size	A1	
Drawing Number	50519069-C-1083		Revision	1