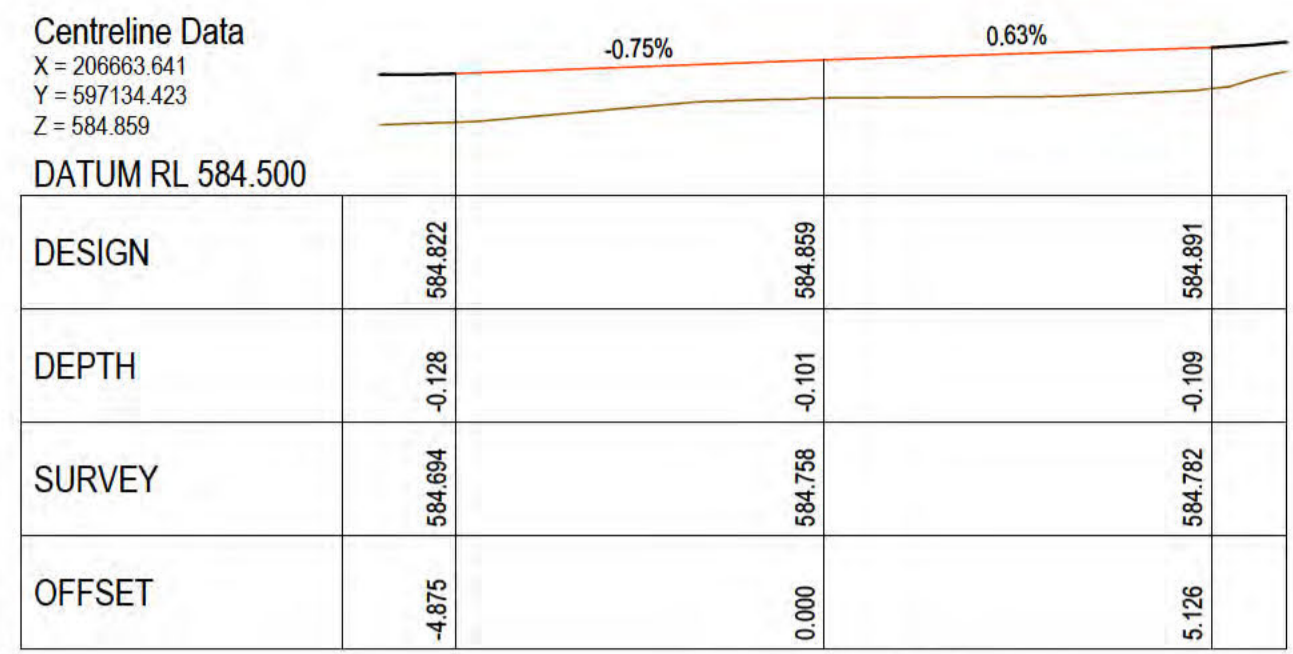
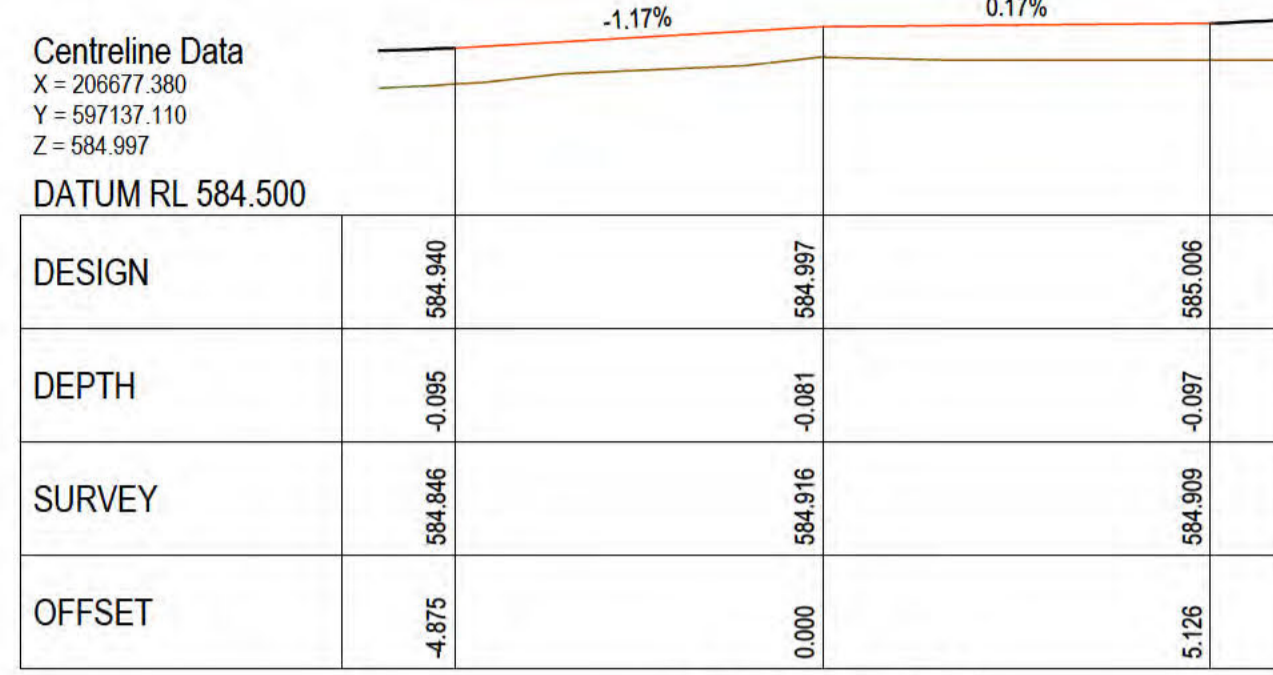


DATE PLOTTED: 12 January 2021 11:07 AM BY



CHAINAGE 6



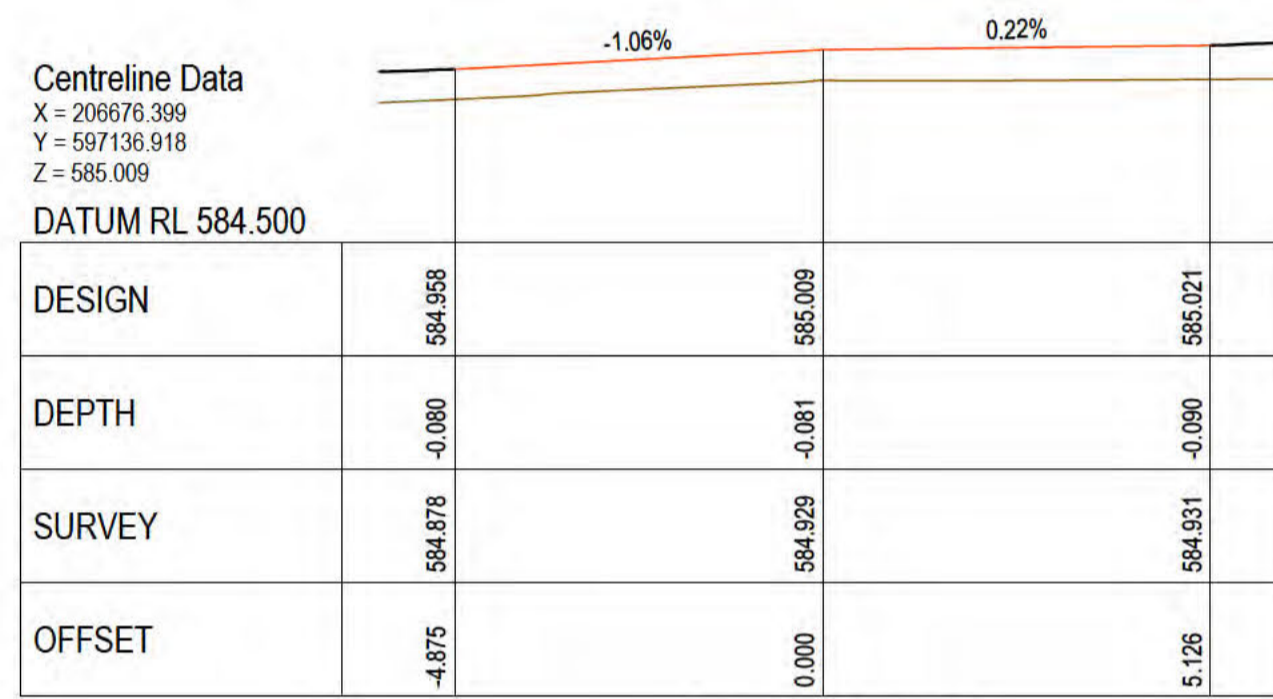
CHAINAGE 20



CHAINAGE 28



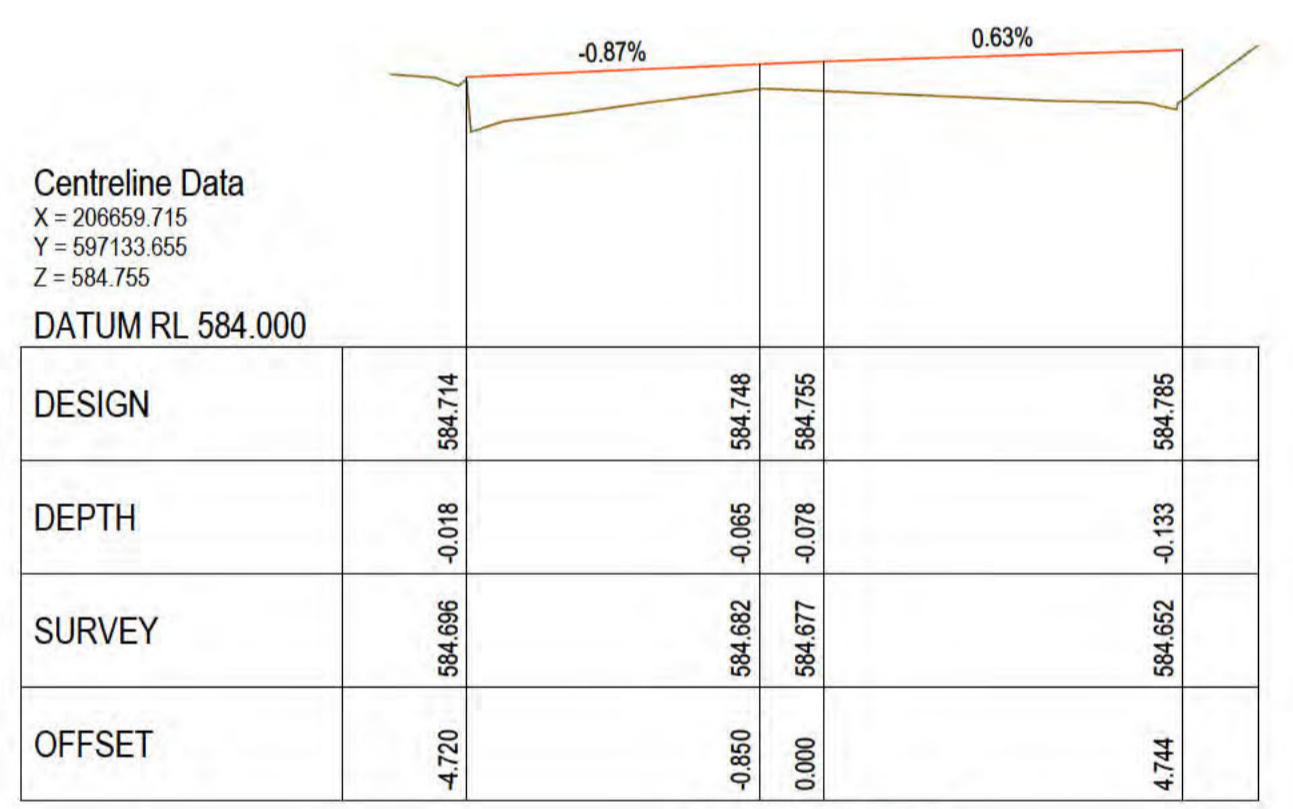
CHAINAGE 4



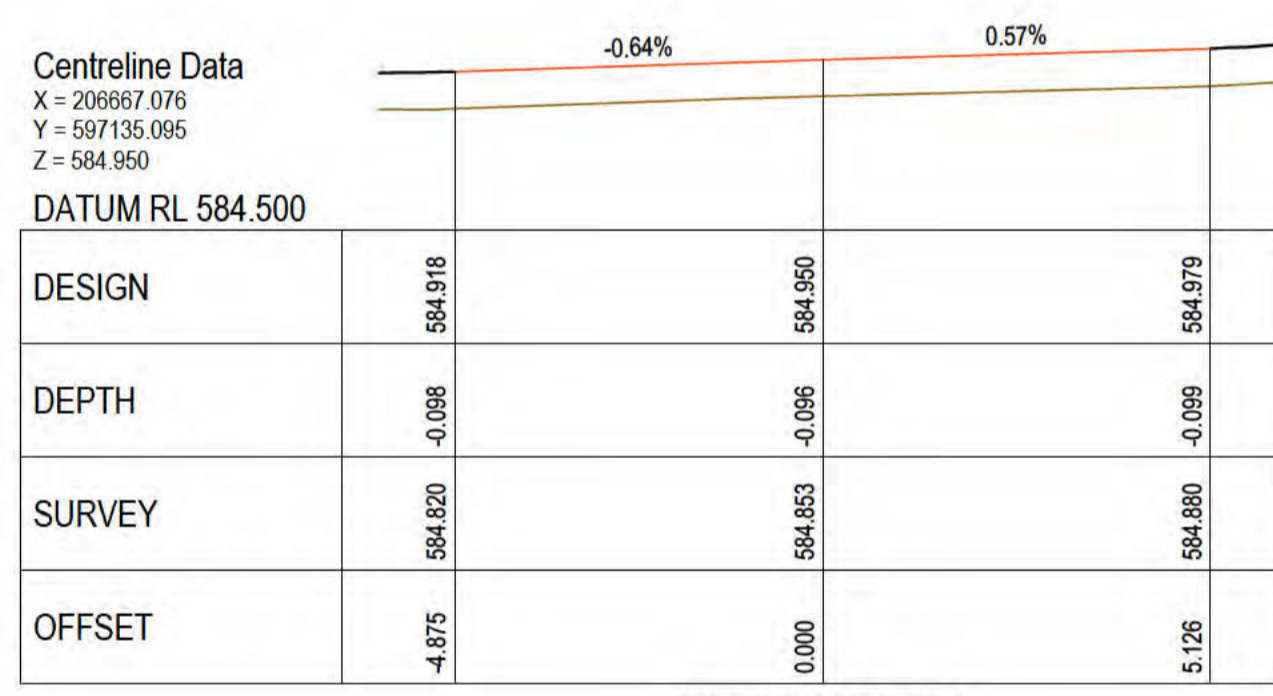
CHAINAGE 19



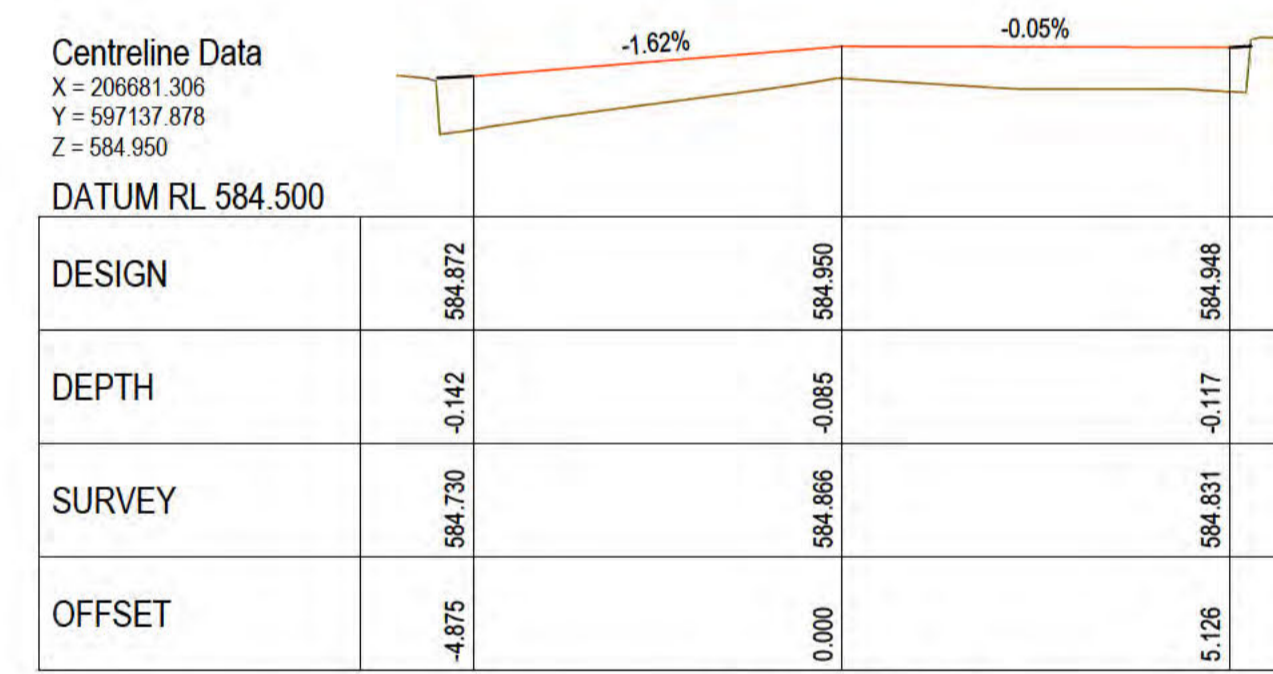
CHAINAGE 26



CHAINAGE 2



CHAINAGE 9.5



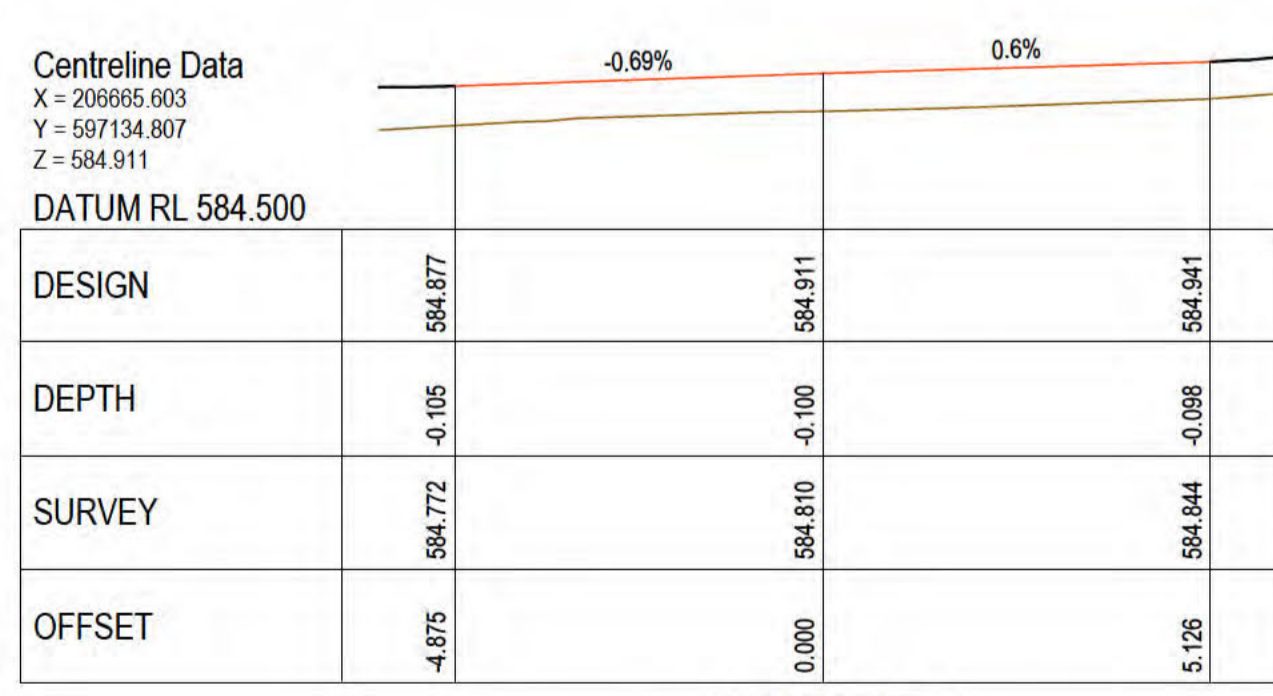
CHAINAGE 24



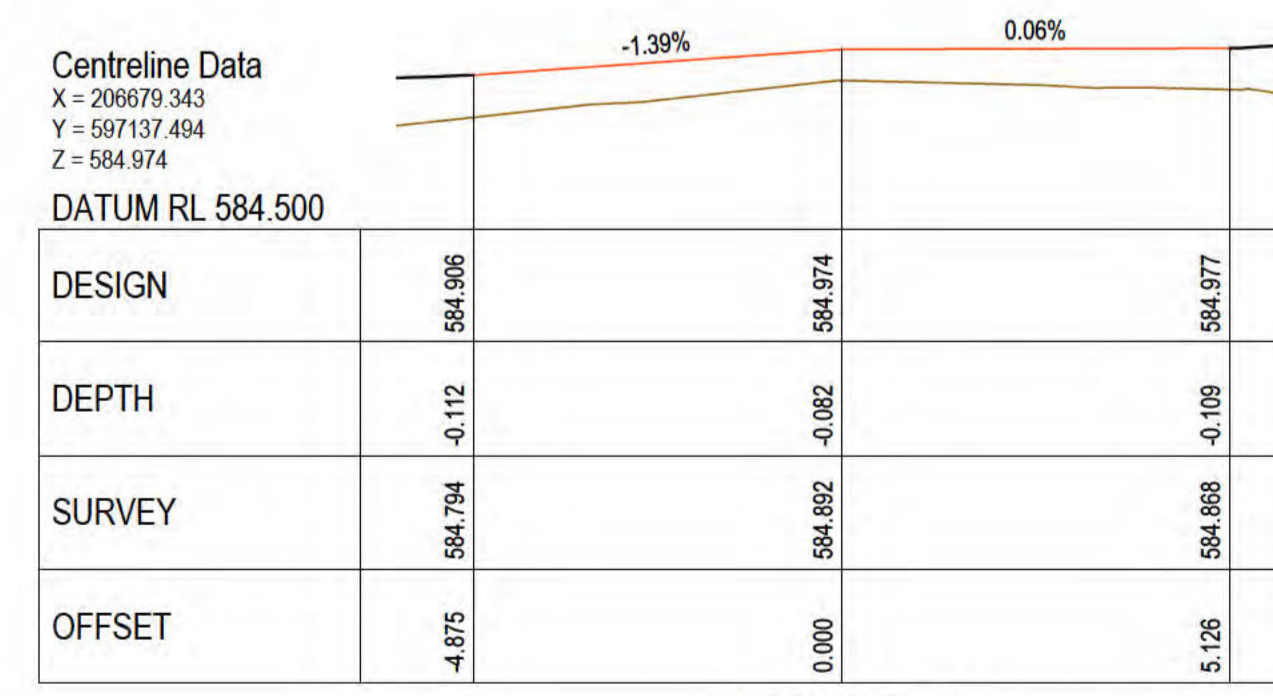
CHAINAGE 32



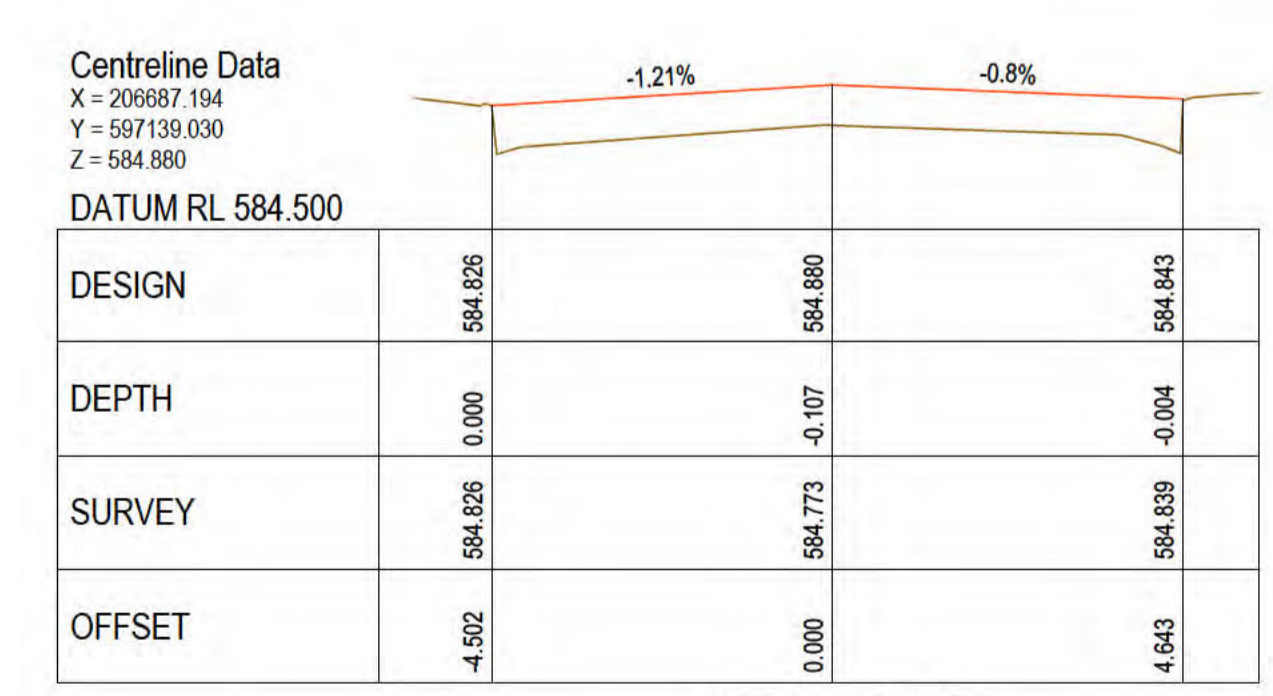
CHAINAGE 0



CHAINAGE 8

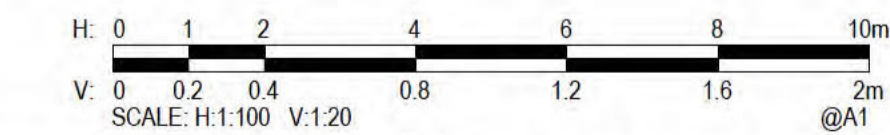


CHAINAGE 22



CHAINAGE 30

CROSS SECTIONS - Worgan AL



XREFS: EX_ELEC_EX_SURV_CONTS; EX_TREES; X_BASE_HATCH; X_BASE_TCD; EX_SERVICES; X_BRADLEY_CH_Design Contours 100
 CAD File: n:\Projects\509\FY19069_wooden pedestrian & cycle path improvements\Drawings\Build\final sketch plan\50919069-C-1072 DET.dwg

Rev	Date	Description	Des	Verif	Appd
1	23/12/2020	FOR CONSTRUCTION	LMR	HR	GZ
0	16/09/2020	FOR CONSTRUCTION	LMR	HR	GZ



© Cardno Limited All Rights Reserved.
 This document is produced by Cardno Limited solely for the benefit of and use by the client in accordance with the terms of the retainer. Cardno Limited does not and shall not assume any responsibility or liability whatsoever to any third party arising out of any use or reliance by third party on the content of this document.



Drawn	Date
LMR	17/01/2020
Checked	Date
HR	17/01/2020
Designed	Date
LMR	17/01/2020
Verified	Date
HR	17/01/2020
Approved	
GZ	17/01/2020

Client	ACT GOVERNMENT - TCCS
Project	WODEN PEDESTRIAN AND CYCLEPATH IMPROVEMENT
Title	DETAIL PLAN FURZER STREET / WORGAN STREET WORGAN ST - CROSS SECTIONS

Status	FOR CONSTRUCTION
Datum	AHD
Date	Oct-19
Scale	AS SHOWN
Size	A1
Drawing Number	50519069-C-1072D
Revision	1

Alignments->Furzer 02 AL HORIZONTAL POINTS					
PT	CHAINAGE	EASTING	NORTHING	HEIGHT	BEARING
IP 1	0.000	206666.569	597161.360	584.858	168°56'01.52"
	5.000	206667.529	597156.453	584.963	168°56'01.52"
	10.000	206668.489	597151.546	584.988	168°56'01.52"
	15.000	206669.448	597146.639	585.013	168°56'01.52"
	20.000	206670.408	597141.732	585.038	168°56'01.52"
	25.000	206671.368	597136.825	585.063	168°56'01.52"
IP 2	30.000	206672.327	597131.918	585.088	168°56'01.52"
	35.000	206673.287	597127.011	585.113	168°56'01.52"
	39.803	206674.209	597122.298	585.047	168°56'01.52"

Alignments->Worgan AL HORIZONTAL POINTS					
PT	CHAINAGE	EASTING	NORTHING	HEIGHT	BEARING
IP 1	0.000	206657.752	597133.271	584.675	78°56'01.52"
	5.000	206662.659	597134.231	584.833	78°56'01.52"
	10.000	206667.566	597135.191	584.962	78°56'01.52"
	15.000	206672.473	597136.150	585.056	78°56'01.52"
	20.000	206677.380	597137.110	584.997	78°56'01.52"
	25.000	206682.287	597138.070	584.939	78°56'01.52"
IP 2	30.000	206687.194	597139.030	584.880	78°56'01.52"
	32.000	206689.157	597139.413	584.750	78°56'01.52"

SETOUT TABLES - HORIZONTAL POINTS

Alignments->Furzer 02 AL VERTICAL SEGMENTS					
PT	CHAINAGE	HEIGHT	GRADE	TANGENTIAL	OUT LEN
S	0.000	584.858	4.50%	GRADE N/A	2.000
IP	2.000	584.948	0.50%	GRADE NO	23.874
IP	25.874	585.067	0.50%	GRADE YES	11.929
IP	37.803	585.127	-4.00%	GRADE NO	2.000
E	39.803	585.047	-4.00%		

Alignments->Worgan AL VERTICAL SEGMENTS					
PT	CHAINAGE	HEIGHT	GRADE	TANGENTIAL	OUT LEN
S	0.000	584.675	4.00%	GRADE N/A	2.000
IP	2.000	584.755	2.60%	GRADE NO	7.544
IP	9.544	584.951	2.60%	GRADE YES	4.500
IP	14.045	585.067	-1.20%	GRADE NO	4.500
IP	18.545	585.015	-1.20%	GRADE YES	11.455
IP	30.000	584.880	-6.50%	GRADE NO	2.000
E	32.000	584.750	-6.50%		

SETOUT TABLES - VERTICAL POINTS

XREFS: EX_ELEC_EX_SURV_CONTS; EX_TREES; X_BASE_HATCH; X_BASE_TCD; EX_SERVICES; X_BRADLEY_OH; Design Contours 100
 CAD File: n:\Projects\5019069\Furzer\woden pedestrian & cycle path improvements\Drawings\Build\final sketch plan\5019069-C-1072_DET.dwg

Rev	Date	Description	Des	Verif	Appd
1	23/12/2020	FOR CONSTRUCTION	LMR	HR	GZ
0	16/09/2020	FOR CONSTRUCTION	LMR	HR	GZ



© Cardno Limited All Rights Reserved.
 This document is produced by Cardno Limited solely for the benefit of and use by the client in accordance with the terms of the retainer. Cardno Limited does not and shall not assume any responsibility or liability whatsoever to any third party arising out of any use or reliance by third party on the content of this document.

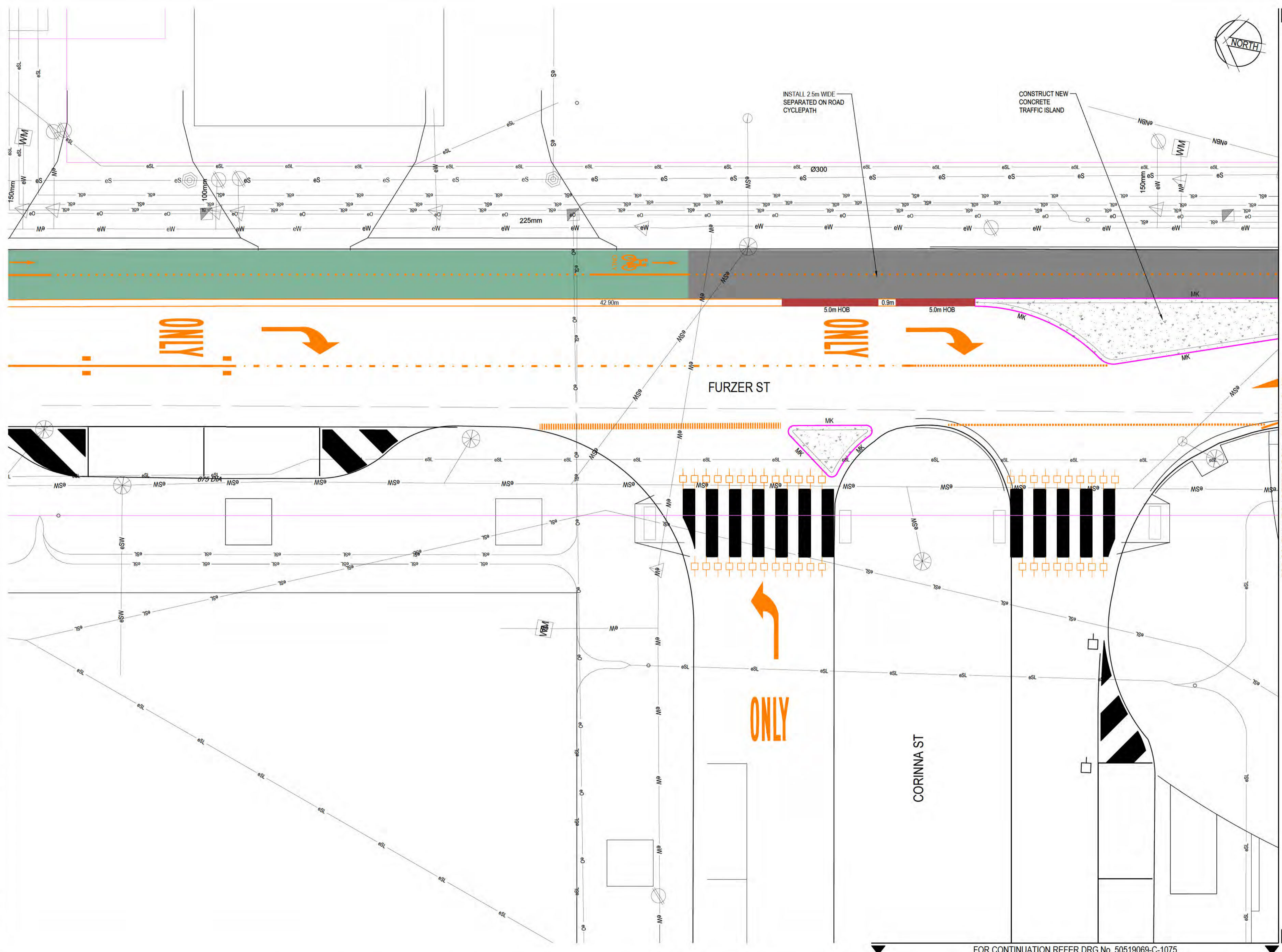


Drawn	Date	Client
LMR	17/01/2020	ACT GOVERNMENT - TCCS
Checked	Date	Project
HR	17/01/2020	WODEN PEDESTRIAN AND CYCLEPATH IMPROVEMENT
Designed	Date	Title
LMR	17/01/2020	DETAIL PLAN FURZER STREET / WORGAN STREET SETOUT DATA
Verified	Date	
HR	17/01/2020	
Approved		
GZ	17/01/2020	

Status			
FOR CONSTRUCTION			
Datum	Date	Scale	Size
AHD	Oct-19	N/A	A1
Drawing Number			Revision
50519069-C-1072E			1

DATE PLOTTED: 12 January 2021 11:07 AM B

XREFs: EX_ELEC_EX_SURV_CONTS; EX_TREES; X_BASE_HATCH; X_BASE_TCD; EX_SERVICES; X_BRADLEY_CH_DesignContours 100
 CAD File: n:\Projects\50519069\FY19069_wooden pedestrian & cycle path improvements\Drawings\Build\final sketch plan\50519069-C-1073 DET.dwg



LEGEND

- PROPOSED KERBLINE
- PROPOSED 2.5m WIDE CYCLE ONLY PATH, LINEMARKING
- PROPOSED CYCLE PATH ENTRY, EXIT AND CONFLICT ZONES, LINEMARKING WITH GREEN SURFACE FINISH
- PROPOSED 400mm WIDE CONCRETE HOB (C.H) 2 x SP1 SEPARATION LINE BETWEEN CONCRETE HOBs. FOR LINEMARKING DETAIL REFER TCD DRAWINGS
- PROPOSED SHARED PEDESTRIAN AND CYCLE PATH
- PROPOSED LANDSCAPED AREA
- PROPOSED CONCRETE PAVING
- AC OVERLAY REPLACEMENT
- Ø450mm SPHERICAL CONCRETE BOLLARDS AT 3m CTS
- STANDARD TCCS STEEL BOLLARDS AT 3m CTS
- PROPOSED CONCRETE RAISED THRESHOLDS AND INTERSECTIONS FINISHED IN 1m X 1m SAW CUT PATTERN AT 45 ANGLE. CONCRETE 32MPa, 20mm AGGREGATE, 80mm SLUMP WITH 24KG OBSIDIAN OXIDE
- TRAFFIC ISLAND
- PROPOSED STORMWATER PIPE / QS SUMP / R TYPE SUMP / MANHOLE
- PROPOSED ACO DRAIN
- EXISTING TREE TO BE REMOVED
- EXISTING TREE TO BE RETAINED AND PROTECTED
- PROPOSED TREE
- 50mm AC14-HD, A15E PMB
- 90mm AC20-MD, AR450 BINDER
- 60mm AC20-MD C320 HIGH BITUMEN
- 100mm DGS20, 95% MMDD.
- 300mm EXISTING ROAD PAVEMENT SUBGRADE. CBR 6% REQUIRED. CONTRACTOR TO PROVIDE THREE (3) ON-SITE CBR TESTS ACROSS NEW PAVEMENT AREA TO CONFIRM CBR VALUE
- NEW PAVEMENT DEEP LIFT PAVEMENT REPLACEMENT

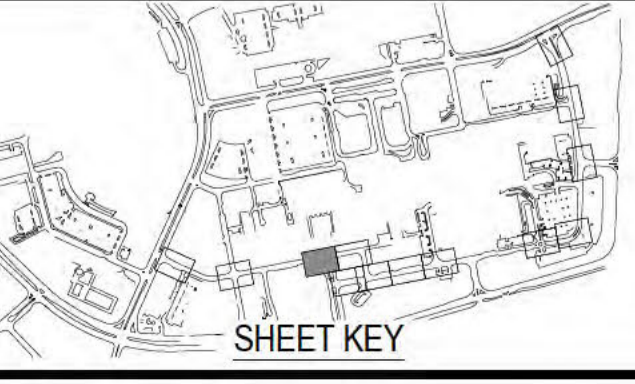
EXISTING SERVICES

- eG EXISTING GAS
- eTA EXISTING TRANSACT
- eCOM EXISTING COMMUNICATIONS
- eW EXISTING WATER
- eE EXISTING ELECTRICITY
- eFO EXISTING FIBRE OPTIC
- eNBN EXISTING NBN
- eNEXTGEN EXISTING NEXTGEN
- eO EXISTING OPTUS
- eS EXISTING SEWER PIPE / MANHOLE
- eT EXISTING TELSTRA
- eSW EXISTING STORMWATER PIPE / R TYPE SUMP / MANHOLE / SWALE

FOR CONTINUATION REFER DRG No. 50519069-C-1074

FOR CONTINUATION REFER DRG No. 50519069-C-1075

Rev	Date	Description	Des	Verif	Appd
1	13/10/2020	FOR CONSTRUCTION	LMR	HR	GZ
0	16/09/2020	FOR CONSTRUCTION	LMR	HR	GZ



© Cardno Limited All Rights Reserved.
 This document is produced by Cardno Limited solely for the benefit of and use by the client in accordance with the terms of the retainer. Cardno Limited does not and shall not assume any responsibility or liability whatsoever to any third party arising out of any use or reliance by third party on the content of this document.

Cardno (NSW/ACT) Pty Ltd | ABN 95 001 145 035
 Level 2, 14 Wormald Street
 Symonston ACT 2609
 Tel: 02 6112 4500 Fax: 02 6112 4599
 Web: www.cardno.com.au

Drawn	Date	Client
LMR	17/01/2020	ACT GOVERNMENT - TCCS
Checked	Date	Project
HR	17/01/2020	WODEN PEDESTRIAN AND CYCLEPATH IMPROVEMENT
Designed	Date	Title
LMR	17/01/2020	DETAIL PLAN FURZER STREET / CORINNA STREET SHEET 1 OF 6
Verified	Date	
HR	17/01/2020	
Approved		
GZ	17/01/2020	

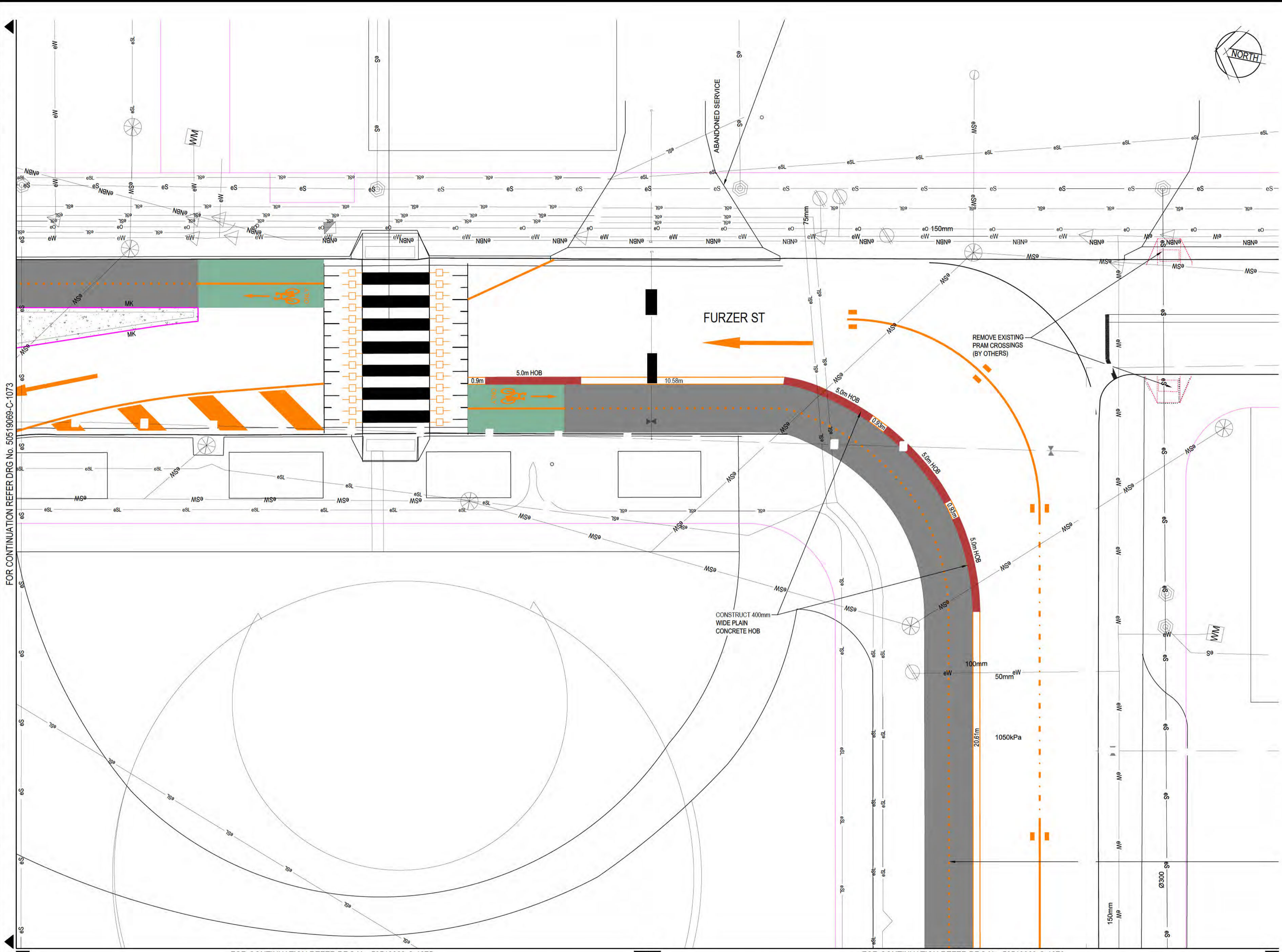
DATE PLOTTED: 12 January 2021 11:08 AM BY

FOR CONTINUATION REFER DRG No. 50519069-C-1073

FOR CONTINUATION REFER DRG No. 50519069-C-1075

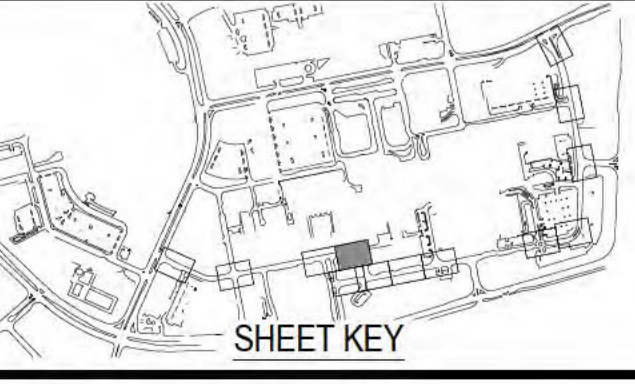
FOR CONTINUATION REFER DRG No. 50519069-C-1076

XREFS: EX_ELEC_EX_SURV_CONTS; EX_TREES; X_BASE_HATCH; X_BASE_TCD; EX_SERVICES; X_BRADLEY_CH_DesignContours 100
 CAD File: n:\Projects\50519069\FY19069_wooden pedestrian & cycle path improvements\Drawings\Build\final sketch plan\50519069-C-1073_DET.dwg



- ### LEGEND
- PROPOSED KERBLINE
 - PROPOSED 2.5m WIDE CYCLE ONLY PATH, LINEMARKING
 - PROPOSED CYCLE PATH ENTRY, EXIT AND CONFLICT ZONES, LINEMARKING WITH GREEN SURFACE FINISH
 - PROPOSED 400mm WIDE CONCRETE HOB (C.H) 2 x SP1 SEPARATION LINE BETWEEN CONCRETE HOB'S. FOR LINEMARKING DETAIL REFER TCD DRAWINGS
 - PROPOSED SHARED PEDESTRIAN AND CYCLE PATH
 - PROPOSED LANDSCAPED AREA
 - PROPOSED CONCRETE PAVING
 - AC OVERLAY REPLACEMENT
 - Ø450mm SPHERICAL CONCRETE BOLLARDS AT 3m CTS
 - STANDARD TCCS STEEL BOLLARDS AT 3m CTS
 - PROPOSED CONCRETE RAISED THRESHOLDS AND INTERSECTIONS. FINISHED IN 1m X 1m SAW CUT PATTERN AT 45 ANGLE. CONCRETE 32MPa, 20mm AGGREGATE, 80mm SLUMP WITH 24KG OBSIDIAN OXIDE
 - TRAFFIC ISLAND
 - PROPOSED STORMWATER PIPE / QS SUMP / R TYPE SUMP / MANHOLE
 - PROPOSED ACO DRAIN
 - EXISTING TREE TO BE REMOVED
 - EXISTING TREE TO BE RETAINED AND PROTECTED
 - PROPOSED TREE
 - 50mm AC14-HD, A15E PMB
 - 90mm AC20-MD, AR450 BINDER
 - 60mm AC20-MD C320 HIGH BITUMEN
 - 100mm DGS20, 95% MMDD.
 - 300mm EXISTING ROAD PAVEMENT SUBGRADE. CBR 6% REQUIRED. CONTRACTOR TO PROVIDE THREE (3) ON-SITE CBR TESTS ACROSS NEW PAVEMENT AREA TO CONFIRM CBR VALUE
 - NEW PAVEMENT DEEP LIFT PAVEMENT REPLACEMENT
- ### EXISTING SERVICES
- EXISTING GAS
 - EXISTING TRANSCAT
 - EXISTING COMMUNICATIONS
 - EXISTING WATER
 - EXISTING ELECTRICITY
 - EXISTING FIBRE OPTIC
 - EXISTING NBN
 - EXISTING NEXTGEN
 - EXISTING OPTUS
 - EXISTING SEWER PIPE / MANHOLE
 - EXISTING TELSTRA
 - EXISTING STORMWATER PIPE / R TYPE SUMP / MANHOLE / SWALE

Rev	Date	Description	Des	Verif	Appd
1	13/10/2020	FOR CONSTRUCTION	LMR	HR	GZ
0	16/09/2020	FOR CONSTRUCTION	LMR	HR	GZ



© Cardno Limited All Rights Reserved.
 This document is produced by Cardno Limited solely for the benefit of and use by the client in accordance with the terms of the retainer. Cardno Limited does not and shall not assume any responsibility or liability whatsoever to any third party arising out of any use or reliance by third party on the content of this document.

Cardno (NSW/ACT) Pty Ltd | ABN 95 001 145 035
 Level 2, 14 Wormald Street
 Symonston ACT 2609
 Tel: 02 6112 4500 Fax: 02 6112 4599
 Web: www.cardno.com.au

Drawn	Date
LMR	17/01/2020
Checked	Date
HR	17/01/2020
Designed	Date
LMR	17/01/2020
Verified	Date
HR	17/01/2020
Approved	Date
GZ	17/01/2020

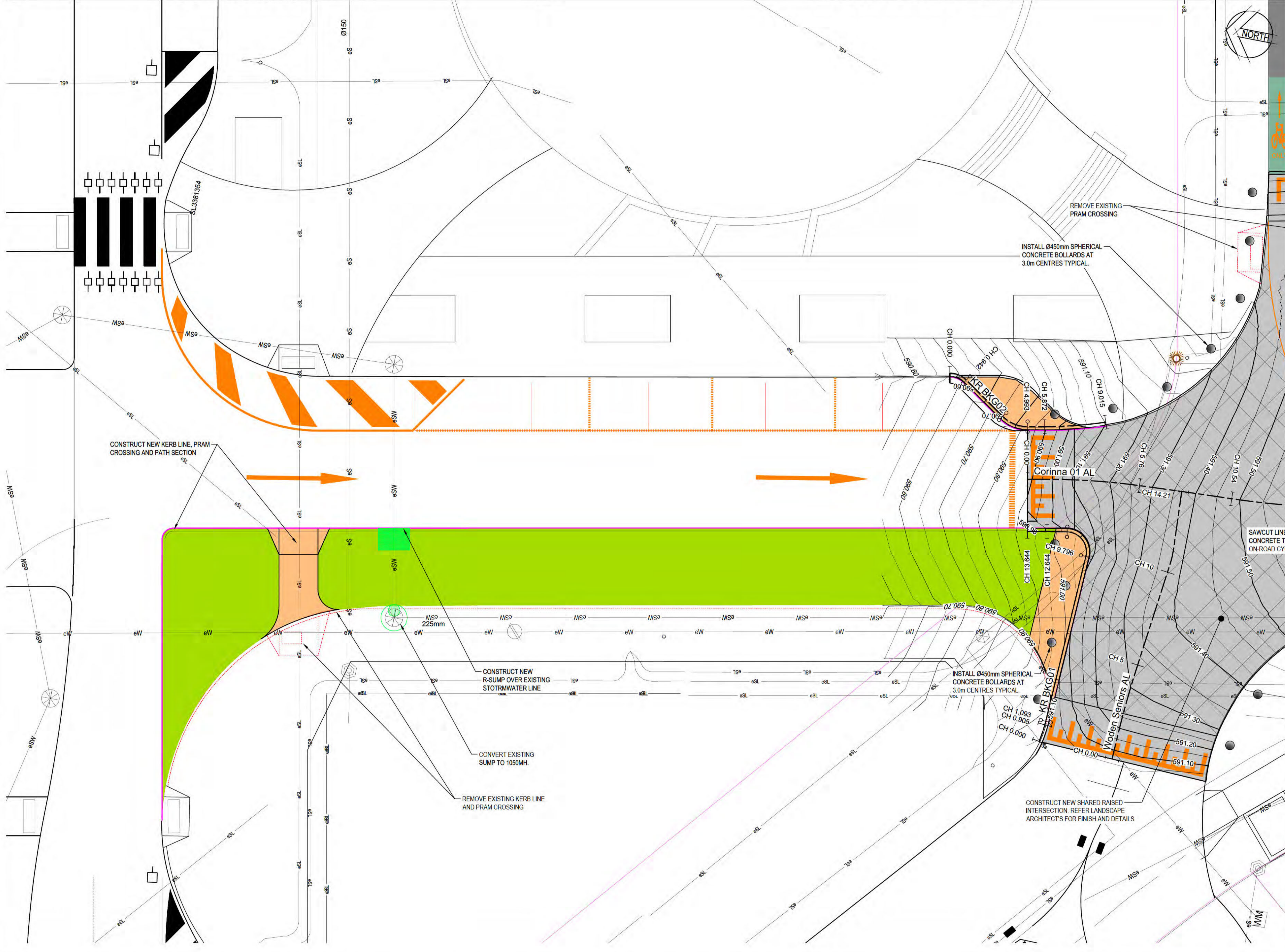
Client	ACT GOVERNMENT - TCCS
Project	WODEN PEDESTRIAN AND CYCLEPATH IMPROVEMENT
Title	DETAIL PLAN FURZER STREET / CORINNA STREET SHEET 2 OF 6

DATE PLOTTED: 12 January 2021 11:08 AM BY

XREFS: EX_ELEC_EX_SURV_CONTS; EX_TREES; X_BASE_HATCH; X_BASE_TCD; EX_SERVICES; X_BRADLEY_CH_DesignContours 100
 CAD File: n:\Projects\50519069_Woden Pedestrian & Cycle Path Improvements\Drawings\Build\final sketch plan\50519069-C-1073_DET.dwg

FOR CONTINUATION REFER DRG No. 50519069-C-1073

FOR CONTINUATION REFER DRG No. 50519069-C-1074



LEGEND

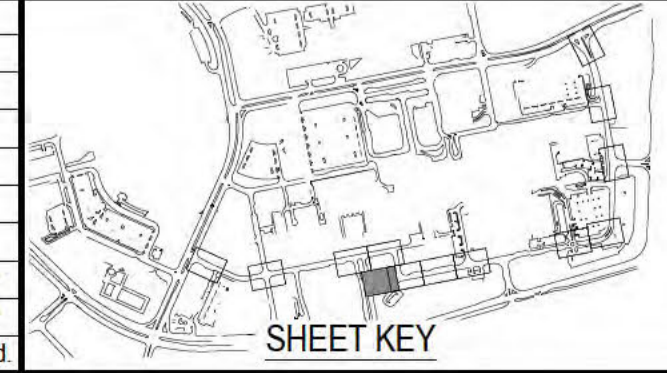
- PROPOSED KERBLINE
- PROPOSED 2.5m WIDE CYCLE ONLY PATH, LINEMARKING
- PROPOSED CYCLE PATH ENTRY, EXIT AND CONFLICT ZONES, LINEMARKING WITH GREEN SURFACE FINISH
- PROPOSED 400mm WIDE CONCRETE HOB (C.H) 2 x SP1 SEPARATION LINE BETWEEN CONCRETE HOB'S. FOR LINEMARKING DETAIL REFER TCD DRAWINGS
- PROPOSED SHARED PEDESTRIAN AND CYCLE PATH
- PROPOSED LANDSCAPED AREA
- PROPOSED CONCRETE PAVING
- AC OVERLAY REPLACEMENT
- Ø450mm SPHERICAL CONCRETE BOLLARDS AT 3m CTS
- STANDARD TCCS STEEL BOLLARDS AT 3m CTS
- PROPOSED CONCRETE RAISED THRESHOLDS AND INTERSECTIONS. FINISHED IN 1m X 1m SAW CUT PATTERN AT 45 ANGLE. CONCRETE 32MPa, 20mm AGGREGATE, 80mm SLUMP WITH 24KG OBSIDIAN OXIDE
- TRAFFIC ISLAND
- PROPOSED STORMWATER PIPE / QS SUMP / R TYPE SUMP / MANHOLE
- PROPOSED ACO DRAIN
- EXISTING TREE TO BE REMOVED
- EXISTING TREE TO BE RETAINED AND PROTECTED
- PROPOSED TREE
- 50mm AC14-HD, A15E PMB
- 90mm AC20-MD, AR450 BINDER
- 60mm AC20-MD C320 HIGH BITUMEN
- 100mm DGS20, 95% MMDD.
- 300mm EXISTING ROAD PAVEMENT SUBGRADE. CBR 6% REQUIRED. CONTRACTOR TO PROVIDE THREE (3) ON-SITE CBR TESTS ACROSS NEW PAVEMENT AREA TO CONFIRM CBR VALUE
- NEW PAVEMENT DEEP LIFT PAVEMENT REPLACEMENT

EXISTING SERVICES

- eG EXISTING GAS
- eTA EXISTING TRANSCAT
- eCOM EXISTING COMMUNICATIONS
- eW EXISTING WATER
- eE EXISTING ELECTRICITY
- eFO EXISTING FIBRE OPTIC
- eNBN EXISTING NBN
- eNEXTGEN EXISTING NEXTGEN
- eO EXISTING OPTUS
- eS EXISTING SEWER PIPE / MANHOLE
- eT EXISTING TELSTRA
- eSW EXISTING STORMWATER PIPE / R TYPE SUMP / MANHOLE / SWALE



Rev	Date	Description	Des	Verif	Appd
1	13/10/2020	FOR CONSTRUCTION	LMR	HR	GZ
0	16/09/2020	FOR CONSTRUCTION	LMR	HR	GZ



© Cardno Limited All Rights Reserved.
 This document is produced by Cardno Limited solely for the benefit of and use by the client in accordance with the terms of the retainer. Cardno Limited does not and shall not assume any responsibility or liability whatsoever to any third party arising out of any use or reliance by third party on the content of this document.

Cardno (NSW/ACT) Pty Ltd | ABN 95 001 145 035
 Level 2, 14 Wormald Street
 Symonston ACT 2609
 Tel: 02 6112 4500 Fax: 02 6112 4599
 Web: www.cardno.com.au




































Drawn LMR	Date 17/01/2020	Client ACT GOVERNMENT - TCCS
Checked HR	Date 17/01/2020	Project WODEN PEDESTRIAN AND CYCLEPATH IMPROVEMENT
Designed LMR	Date 17/01/2020	Status FOR CONSTRUCTION
Verified HR	Date 17/01/2020	Datum AHD
Approved GZ	Date 17/01/2020	Date Oct-19
		Scale 1:100
		Size A1
		Drawing Number 50519069-C-1075
		Revision 1
		Title DETAIL PLAN FURZER STREET / CORINNA STREET SHEET 3 OF 6

DATE PLOTTED: 12 January 2021 11:08 AM B

FOR CONTINUATION REFER DRG No. 50519069-C-1074

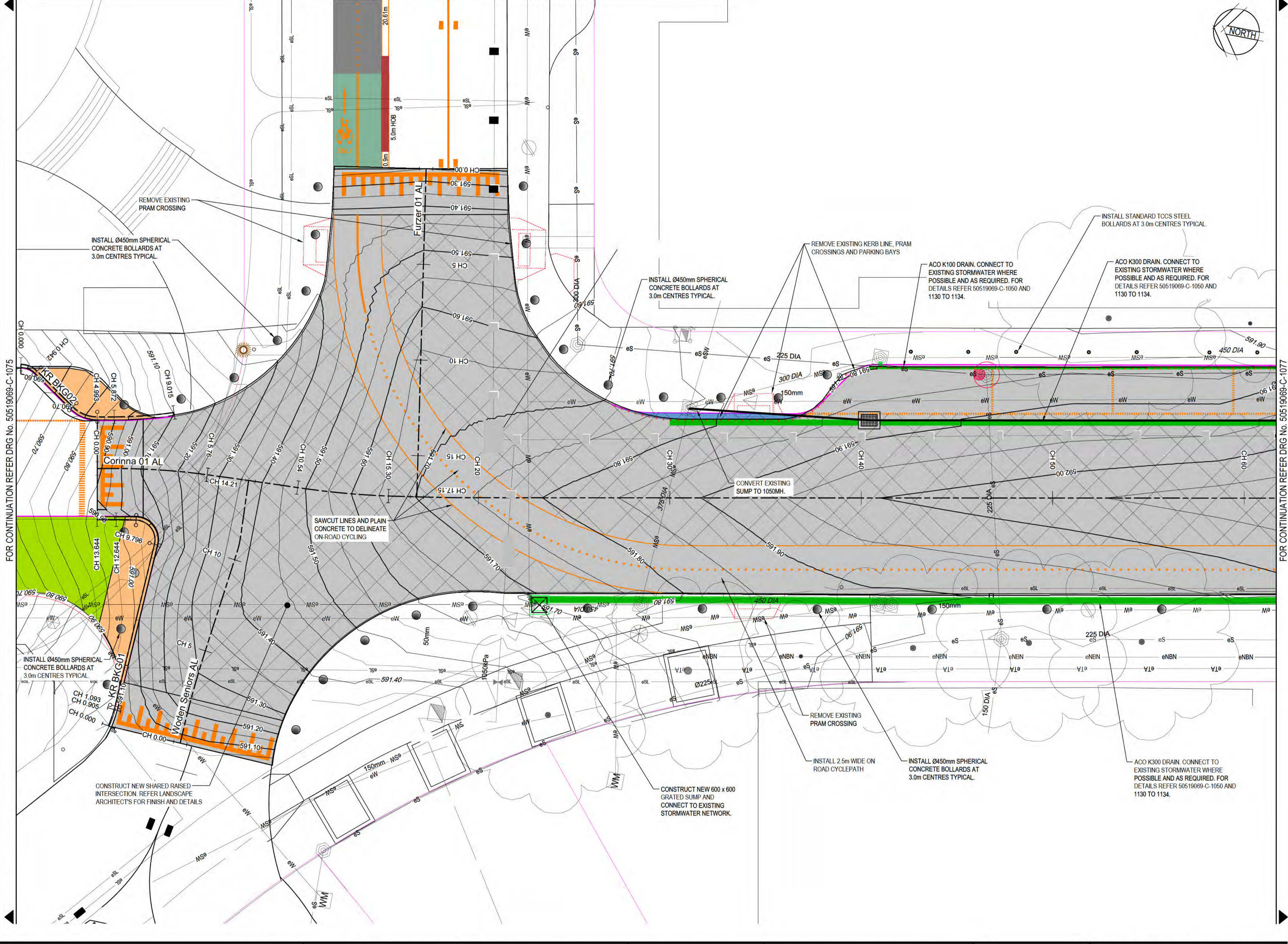


LEGEND

-  PROPOSED KERBLINE
 -  PROPOSED 2.5m WIDE CYCLE ONLY PATH, LINEMARKING
 -  PROPOSED CYCLE PATH ENTRY, EXIT AND CONFLICT ZONES, LINEMARKING WITH GREEN SURFACE FINISH
 -  PROPOSED 400mm WIDE CONCRETE HOB (C.H) 2 x SP1 SEPARATION LINE BETWEEN CONCRETE HOB'S. FOR LINEMARKING DETAIL REFER TCD DRAWINGS
 -  PROPOSED SHARED PEDESTRIAN AND CYLCE PATH
 -  PROPOSED LANDSCAPED AREA
 -  PROPOSED CONCRETE PAVING
 -  AC OVERLAY REPLACEMENT
 -  Ø450mm SPHERICAL CONCRETE BOLLARDS AT 3m CTS
 -  STANDARD TCCS STEEL BOLLARDS AT 3m CTS
 -  PROPOSED CONCRETE RAISED THRESHOLDS AND INTERSECTIONS. FINISHED IN 1m X 1m SAW CUT PATTERN AT 45 ANGLE. CONCRETE 32MPa, 20mm AGGREGATE, 80mm SLUMP WITH 24KG OBSIDIAN OXIDE
 -  TRAFFIC ISLAND
 -  PROPOSED STORMWATER PIPE / QS SUMP / R TYPE SUMP / MANHOLE
 -  PROPOSED ACO DRAIN
 -  EXISTING TREE TO BE REMOVED
 -  EXISTING TREE TO BE RETAINED AND PROTECTED
 -  PROPOSED TREE
 -  50mm AC14-HD, A15E PMB
 -  90mm AC20-MD, AR450 BINDER
 -  60mm AC20-MD C320 HIGH BITUMEN
 -  100mm DGS20, 95% MMD0.
 -  300mm EXISTING ROAD PAVEMENT SUBGRADE. CBR 6% REQUIRED. CONTRACTOR TO PROVIDE THREE (3) ON-SITE CBR TESTS ACROSS NEW PAVEMENT AREA TO CONFIRM CBR VALUE
 -  **NEW PAVEMENT**
DEEP LIFT PAVEMENT REPLACEMENT
- EXISTING SERVICES**
-  eG EXISTING GAS
 -  eTA EXISTING TRANSCAT
 -  eCOM EXISTING COMMUNICATIONS
 -  eW EXISTING WATER
 -  eE EXISTING ELECTRICITY
 -  eFO EXISTING FIBRE OPTIC
 -  eNBN EXISTING NBN
 -  eNEXTGEN EXISTING NEXTGEN
 -  eO EXISTING OPTUS
 -  eS EXISTING SEWER PIPE / MANHOLE
 -  eT EXISTING TELSTRA
 -  eSW EXISTING STORMWATER PIPE / R TYPE SUMP / MANHOLE / SWALE

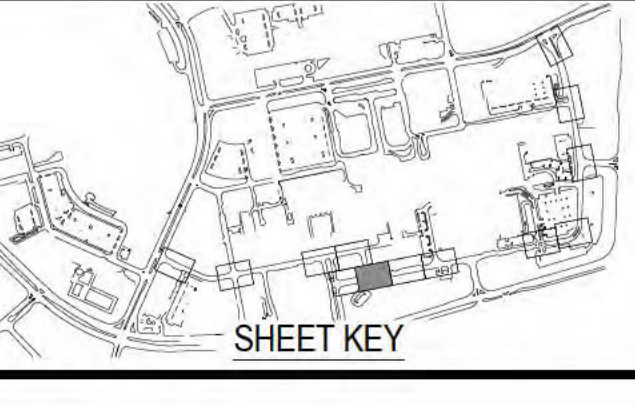
FOR CONTINUATION REFER DRG No. 50519069-C-1075

FOR CONTINUATION REFER DRG No. 50519069-C-1077



XREFS: EX_ELEC_EX_SURV_CONTS; EX_TREES; X_BASE_HATCH; X_BASE_TCD; EX_SERVICES; X_BRADLEY_CH_Design Contours 100
 CAD File: n:\Projects\50519069\FY19069_wooden pedestrian & cycle path improvements\Drawings\Build\final sketch plan\50519069-C-1073_DET.dwg

Rev	Date	Description	Des	Verf	Appd
1	13/10/2020	FOR CONSTRUCTION	LMR	HR	GZ
0	16/09/2020	FOR CONSTRUCTION	LMR	HR	GZ



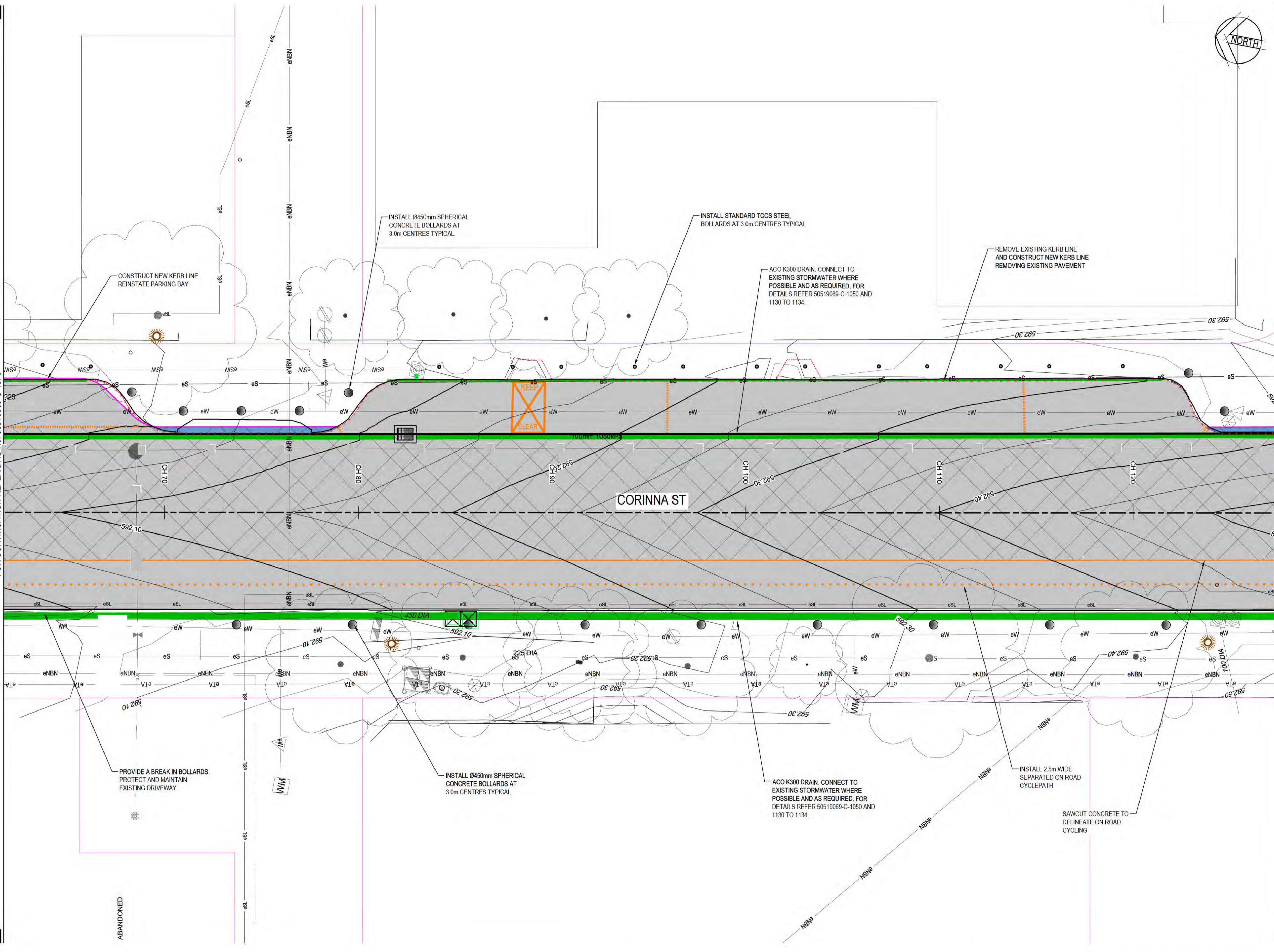
© Cardno Limited All Rights Reserved.
 This document is produced by Cardno Limited solely for the benefit of and use by the client in accordance with the terms of the retainer. Cardno Limited does not and shall not assume any responsibility or liability whatsoever to any third party arising out of any use or reliance by third party on the content of this document.



Cardno (NSW/ACT) Pty Ltd | ABN 95 001 145 035
 Level 2, 14 Wormald Street
 Symonston ACT 2609
 Tel: 02 6112 4500 Fax: 02 6112 4599
 Web: www.cardno.com.au

Drawn	Date
LMR	17/01/2020
Checked	Date
HR	17/01/2020
Designed	Date
LMR	17/01/2020
Verified	Date
HR	17/01/2020
Approved	Date
GZ	17/01/2020

Client	ACT GOVERNMENT - TCCS
Project	WODEN PEDESTRIAN AND CYCLEPATH IMPROVEMENT
Title	DETAIL PLAN FURZER STREET / CORINNA STREET SHEET 4 OF 6

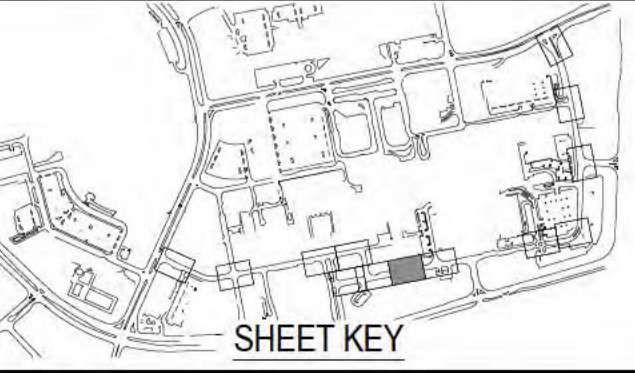


LEGEND

- PROPOSED KERBLINE
 - PROPOSED 2.5m WIDE CYCLE ONLY PATH, LINEMARKING
 - PROPOSED CYCLE PATH ENTRY, EXIT AND CONFLICT ZONES, LINEMARKING WITH GREEN SURFACE FINISH
 - PROPOSED 400mm WIDE CONCRETE HOB (C.H) 2 x SP1 SEPARATION LINE BETWEEN CONCRETE HOB'S. FOR LINEMARKING DETAIL REFER TCD DRAWINGS
 - PROPOSED SHARED PEDESTRIAN AND CYCLE PATH
 - PROPOSED LANDSCAPED AREA
 - PROPOSED CONCRETE PAVING
 - AC OVERLAY REPLACEMENT
 - 0450mm SPHERICAL CONCRETE BOLLARDS AT 3m CTS
 - STANDARD TCCS STEEL BOLLARDS AT 3m CTS
 - PROPOSED CONCRETE RAISED THRESHOLDS AND INTERSECTIONS. FINISHED IN 1m X 1m SAW CUT PATTERN AT 45 ANGLE. CONCRETE 32MPa, 20mm AGGREGATE, 80mm SLUMP WITH 24KG OBSIDIAN OXIDE
 - TRAFFIC ISLAND
 - PROPOSED STORMWATER PIPE / QS SUMP / R TYPE SUMP / MANHOLE
 - PROPOSED ACO DRAIN
 - EXISTING TREE TO BE REMOVED
 - EXISTING TREE TO BE RETAINED AND PROTECTED
 - PROPOSED TREE
 - 50mm AC14-HD, A15E PMB
90mm AC20-MD, AR450 BINDER
60mm AC20-MD C320 HIGH BITUMEN
100mm DGS20, 95% MMDD.
300mm EXISTING ROAD PAVEMENT SUBGRADE. CBR 6% REQUIRED. CONTRACTOR TO PROVIDE THREE (3) ON-SITE CBR TESTS ACROSS NEW PAVEMENT AREA TO CONFIRM CBR VALUE
 - NEW PAVEMENT**
DEEP LIFT PAVEMENT REPLACEMENT
- EXISTING SERVICES**
- EXISTING GAS
 - EXISTING TRANSACT
 - EXISTING COMMUNICATIONS
 - EXISTING WATER
 - EXISTING ELECTRICITY
 - EXISTING FIBRE OPTIC
 - EXISTING NBN
 - EXISTING NEXTGEN
 - EXISTING OPTUS
 - EXISTING SEWER PIPE / MANHOLE
 - EXISTING TELSTRA
 - EXISTING STORMWATER PIPE / R TYPE SUMP / MANHOLE / SWALE

XREFS: EX_ELEC_EX_SURV_CONTS; EX_TREES; X_BASE_HATCH; X_BASE_TCD; EX_SERVICES; X-BRADLEY CH Design Contours 100
CAD File: n:\Projects\50519069\FY19069_wooden pedestrian & cycle path improvements\Drawings\Building\sketch plan\50519069-C-1073_DET.dwg

Rev	Date	Description	Des	Verif	Appd
1	13/11/2020	FOR CONSTRUCTION	LMR	HR	GZ
0	16/09/2020	FOR CONSTRUCTION	LMR	HR	GZ



© Cardno Limited All Rights Reserved.
This document is produced by Cardno Limited solely for the benefit of and use by the client in accordance with the terms of the retainer. Cardno Limited does not and shall not assume any responsibility or liability whatsoever to any third party arising out of any use or reliance by third party on the content of this document.

Cardno (NSW/ACT) Pty Ltd | ABN 95 001 145 035
Level 2, 14 Wormald Street
Symonston ACT 2609
Tel: 02 6112 4500 Fax: 02 6112 4599
Web: www.cardno.com.au

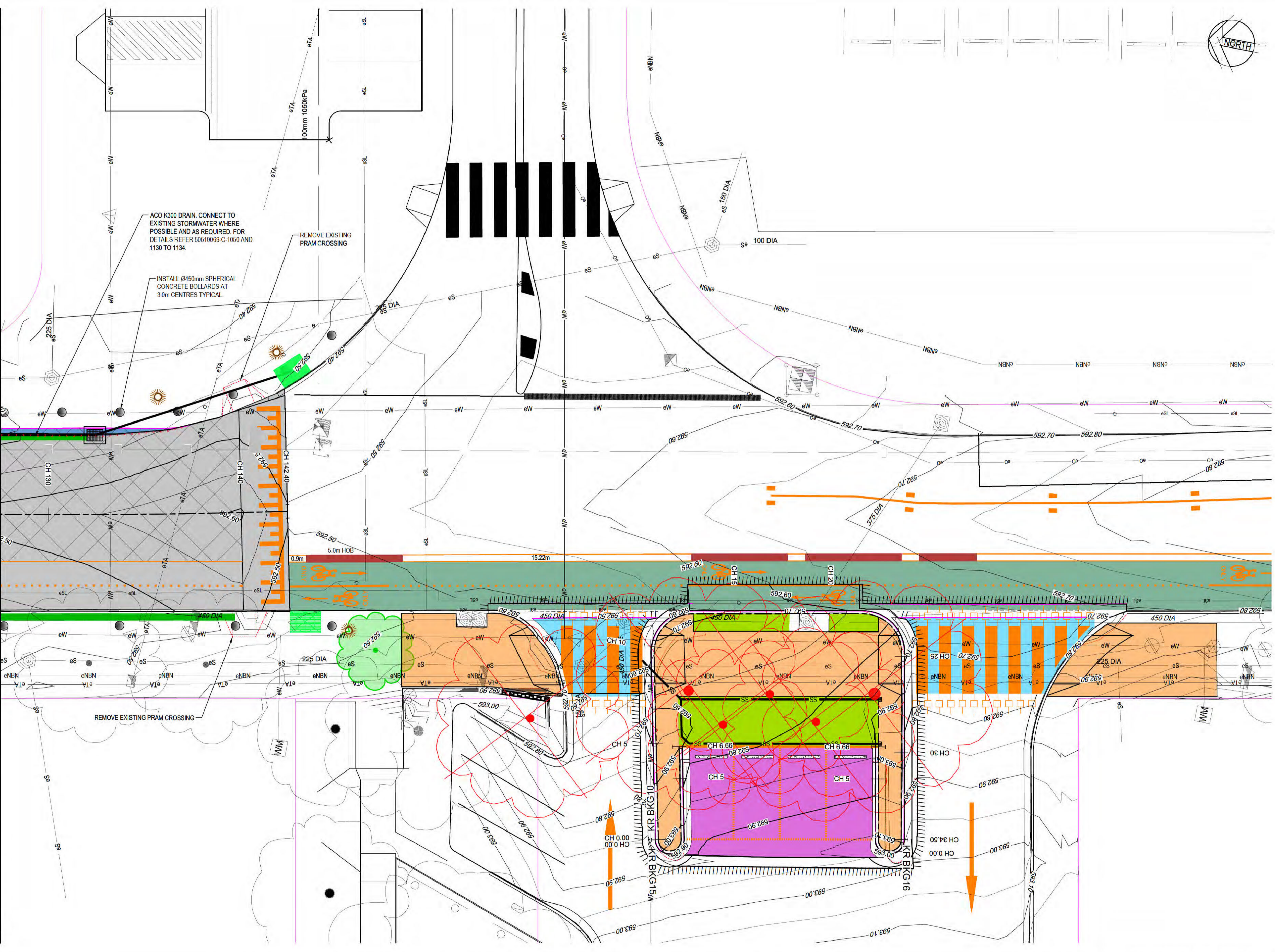
Drawn	Date	Client
LMR	17/01/2020	ACT GOVERNMENT - TCCS
Checked	Date	Project
HR	17/01/2020	WODEN PEDESTRIAN AND CYCLEPATH IMPROVEMENT
Designed	Date	Title
LMR	17/01/2020	DETAIL PLAN FURZER STREET / CORINNA STREET
Verified	Date	
HR	17/01/2020	
Approved		
GZ	17/01/2020	

Client	ACT GOVERNMENT - TCCS
Project	WODEN PEDESTRIAN AND CYCLEPATH IMPROVEMENT
Title	DETAIL PLAN FURZER STREET / CORINNA STREET SHEET 5 OF 6

DATE PLOTTED: 12 January 2021 11:08 AM BY

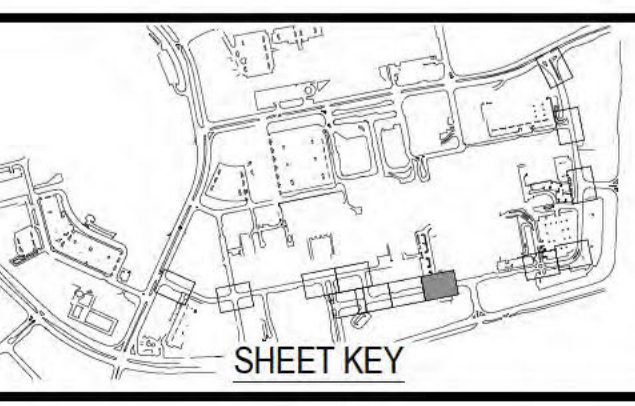
FOR CONTINUATION REFER DRG No. 50519089-C-1077

XREFS: EX_ELEC_EX_SURV_CONTS; EX_TREES; X_BASE_HATCH; X_BASE_TCD; EX_SERVICES; X_BRADLEY_CH_Design Contours 100
 CAD File: n:\Projects\50519089\FY19089_wooden pedestrian & cycle path improvements\Drawings\Build\final sketch plan\50519089-C-1073_DET.dwg



- ### LEGEND
- PROPOSED KERBLINE
 - PROPOSED 2.5m WIDE CYCLE ONLY PATH, LINEMARKING
 - PROPOSED CYCLE PATH ENTRY, EXIT AND CONFLICT ZONES, LINEMARKING WITH GREEN SURFACE FINISH
 - PROPOSED 400mm WIDE CONCRETE HOB (C.H) 2 x SP1 SEPARATION LINE BETWEEN CONCRETE HOB'S. FOR LINEMARKING DETAIL REFER TCD DRAWINGS
 - PROPOSED SHARED PEDESTRIAN AND CYCLE PATH
 - PROPOSED LANDSCAPED AREA
 - PROPOSED CONCRETE PAVING
 - AC OVERLAY REPLACEMENT
 - Ø450mm SPHERICAL CONCRETE BOLLARDS AT 3m CTS
 - STANDARD TCCS STEEL BOLLARDS AT 3m CTS
 - PROPOSED CONCRETE RAISED THRESHOLDS AND INTERSECTIONS. FINISHED IN 1m X 1m SAW CUT PATTERN AT 45 ANGLE. CONCRETE 32MPa, 20mm AGGREGATE, 80mm SLUMP WITH 24KG OBSIDIAN OXIDE
 - TRAFFIC ISLAND
 - PROPOSED STORMWATER PIPE / QS SUMP / R TYPE SUMP / MANHOLE
 - PROPOSED ACO DRAIN
 - EXISTING TREE TO BE REMOVED
 - EXISTING TREE TO BE RETAINED AND PROTECTED
 - PROPOSED TREE
 - 50mm AC14-HD, A15E PMB
 - 90mm AC20-MD, AR450 BINDER
 - 60mm AC20-MD C320 HIGH BITUMEN
 - 100mm DGS20, 95% MMD.
 - 300mm EXISTING ROAD PAVEMENT SUBGRADE. CBR 6% REQUIRED. CONTRACTOR TO PROVIDE THREE (3) ON-SITE CBR TESTS ACROSS NEW PAVEMENT AREA TO CONFIRM CBR VALUE
 - NEW PAVEMENT DEEP LIFT PAVEMENT REPLACEMENT
- ### EXISTING SERVICES
- eG EXISTING GAS
 - eTA EXISTING TRANSCAT
 - eCOM EXISTING COMMUNICATIONS
 - eW EXISTING WATER
 - eE EXISTING ELECTRICITY
 - eFO EXISTING FIBRE OPTIC
 - eNBN EXISTING NBN
 - eNEXTGEN EXISTING NEXTGEN
 - eO EXISTING OPTUS
 - eS EXISTING SEWER PIPE / MANHOLE
 - eT EXISTING TELSTRA
 - eSW EXISTING STORMWATER PIPE / R TYPE SUMP / MANHOLE / SWALE

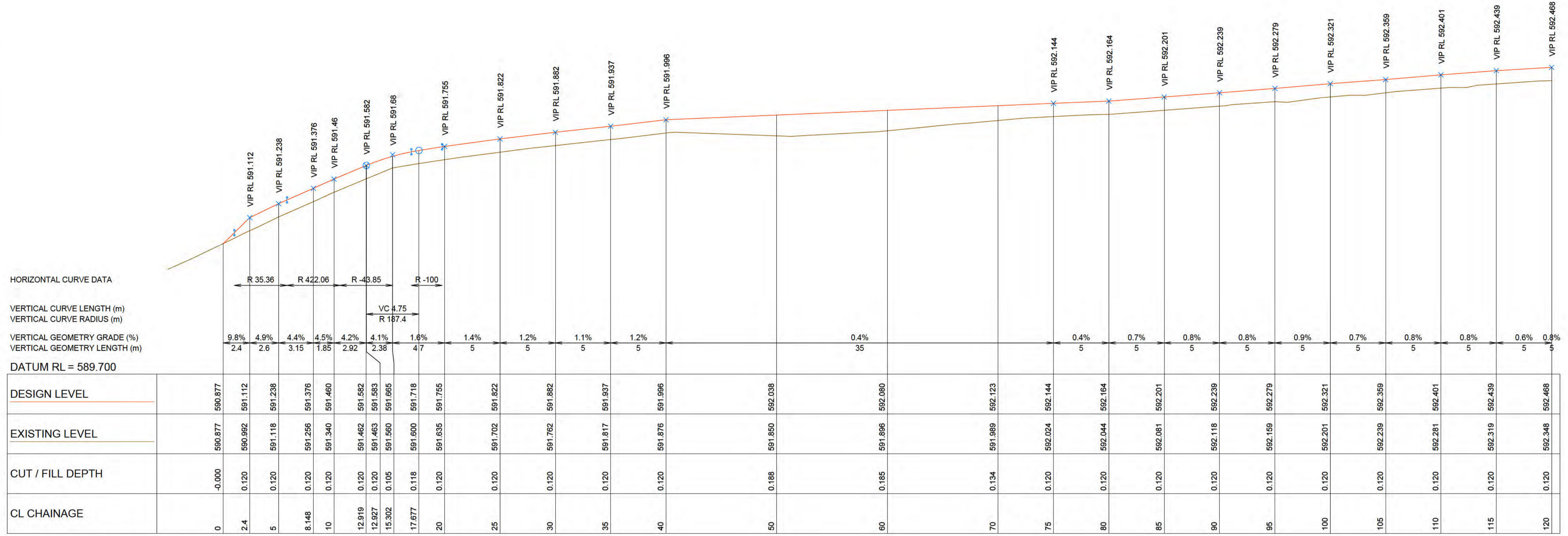
Rev	Date	Description	Des	Verif	Appd
1	13/10/2020	FOR CONSTRUCTION	LMR	HR	GZ
0	16/09/2020	FOR CONSTRUCTION	LMR	HR	GZ




© Cardno Limited All Rights Reserved.
 This document is produced by Cardno Limited solely for the benefit of and use by the client in accordance with the terms of the retainer. Cardno Limited does not and shall not assume any responsibility or liability whatsoever to any third party arising out of any use or reliance by third party on the content of this document.

Cardno (NSW/ACT) Pty Ltd | ABN 95 001 145 035
 Level 2, 14 Wormald Street
 Symonston ACT 2609
 Tel: 02 6112 4500 Fax: 02 6112 4599
 Web: www.cardno.com.au

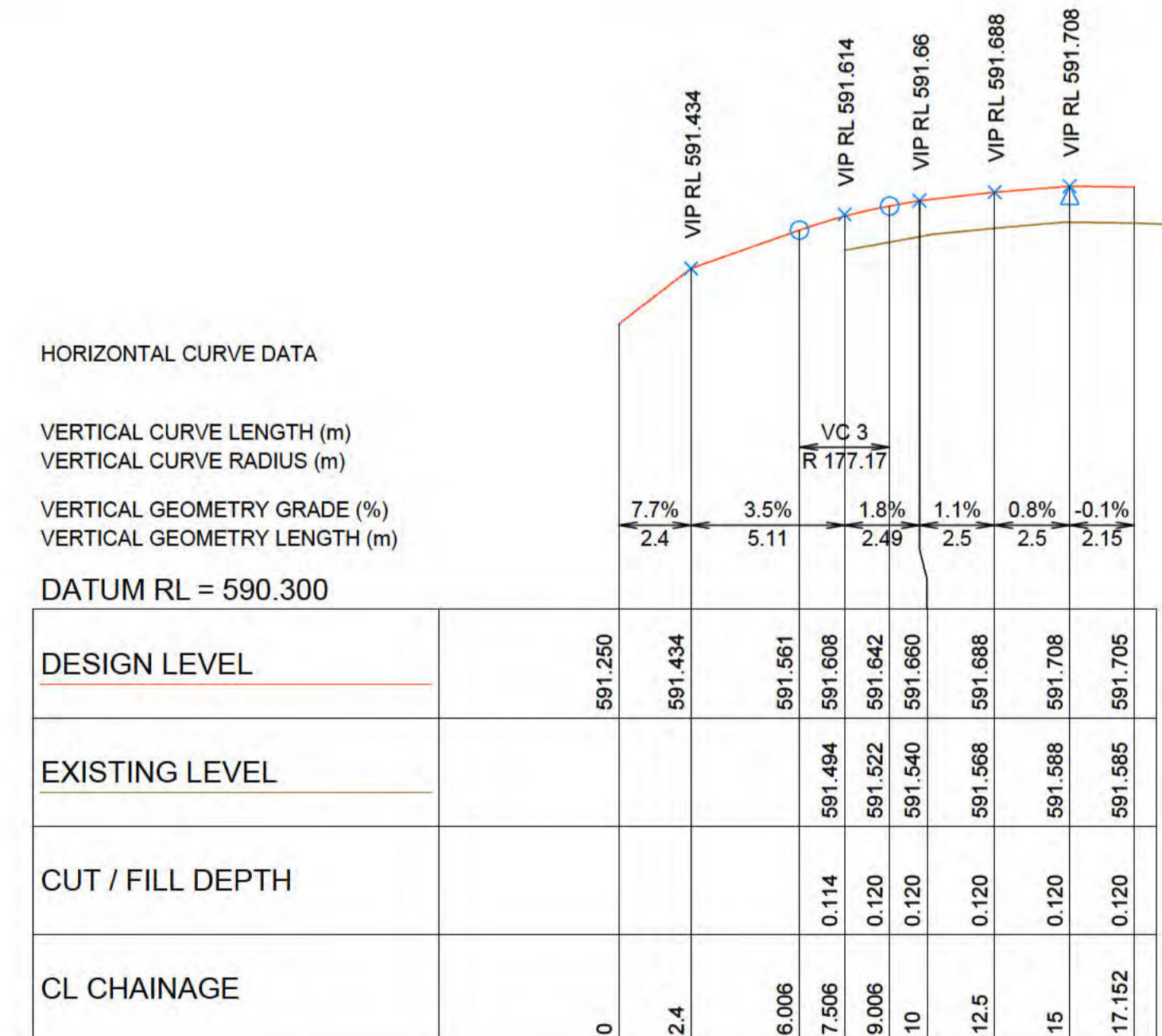
Drawn	Date	Client
LMR	17/01/2020	ACT GOVERNMENT - TCCS
Checked	Date	Project
HR	17/01/2020	WODEN PEDESTRIAN AND CYCLEPATH IMPROVEMENT
Designed	Date	Title
LMR	17/01/2020	DETAIL PLAN FURZER STREET / CORINNA STREET SHEET 6 OF 6
Verified	Date	
HR	17/01/2020	
Approved		
GZ	17/01/2020	



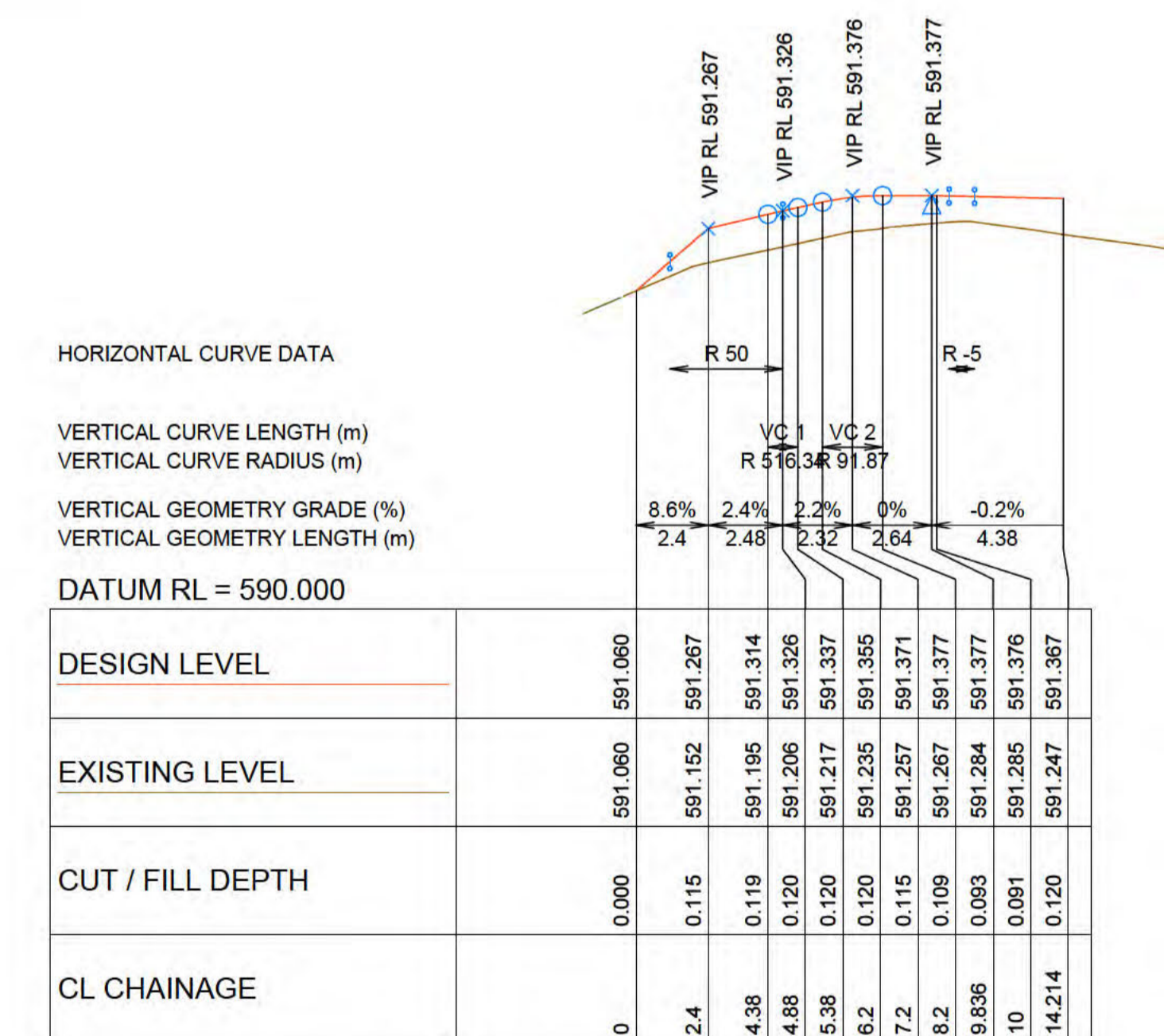
A1 SCALE: H 1:200, V 1:20
LONGITUDINAL SECTION - Corinna 01 AL



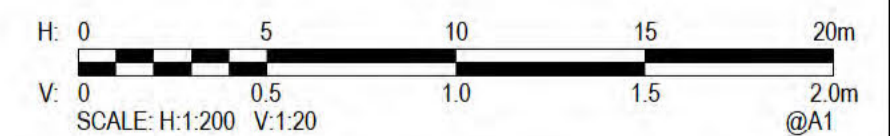
A1 SCALE: H 1:200, V 1:20
LONGITUDINAL SECTION - Corinna 01 AL CONTINUED



A1 SCALE: H 1:200, V 1:20
LONGITUDINAL SECTION - Furzer 01 AL



A1 SCALE: H 1:200, V 1:20
LONGITUDINAL SECTION - Woden Seniors AL



XREFS: EX_SURV_CONTS; EX_TREES; X_BASE_HATCH; X_BASE_TCD; EX_SERVICES; X-BRADLEY CH Design Contours 100
CAD File: n:\Projects\5019069\FY19069_wooden pedestrian & cycle path improvements\Drawings\Build\final sketch plan\5019069-C-1073_DET.dwg

Rev	Date	Description	Des	Verif	Appd
0	15/10/2020	FOR CONSTRUCTION		LMR	HR
				GZ	



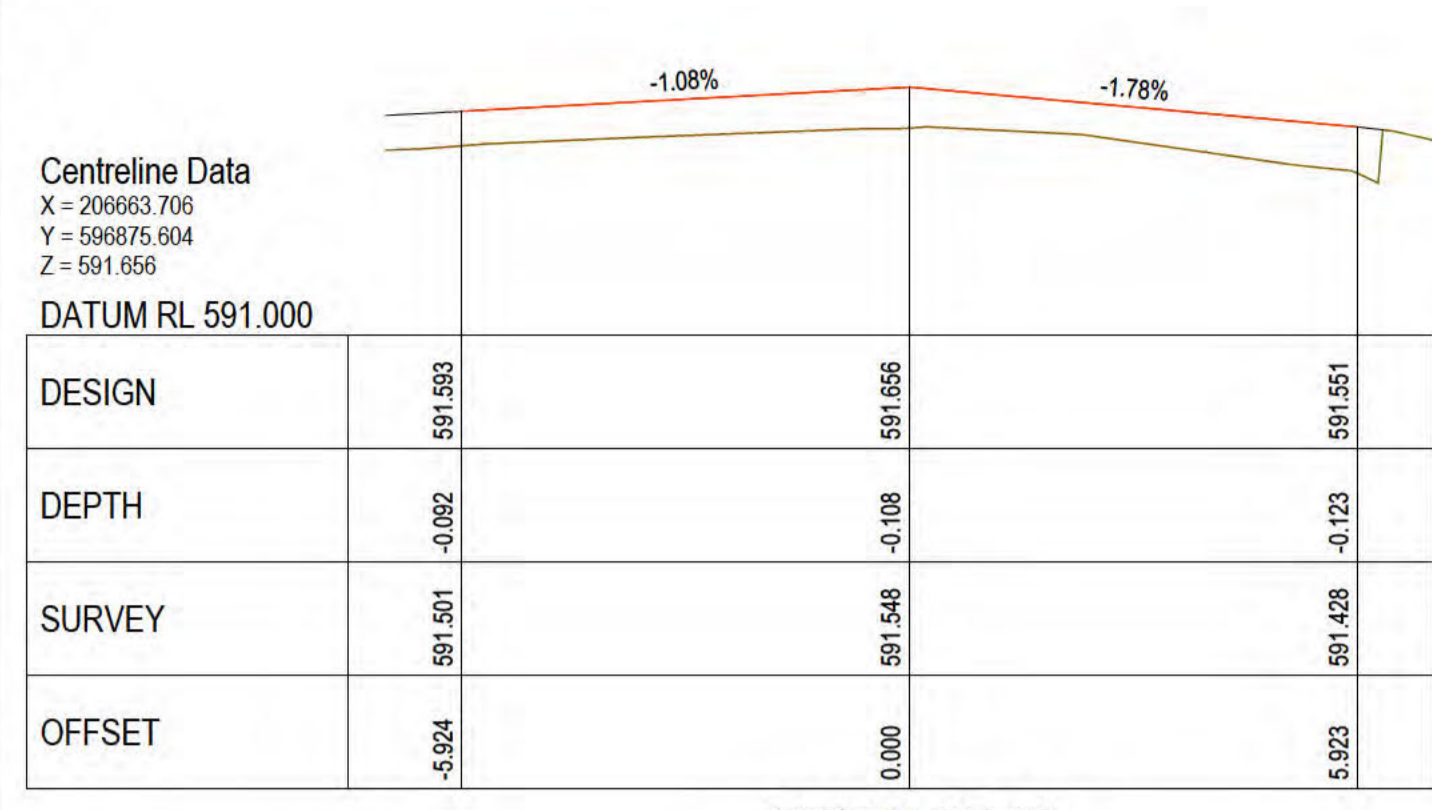
© Cardno Limited All Rights Reserved.
This document is produced by Cardno Limited solely for the benefit of and use by the client in accordance with the terms of the retainer. Cardno Limited does not and shall not assume any responsibility or liability whatsoever to any third party arising out of any use or reliance by third party on the content of this document.



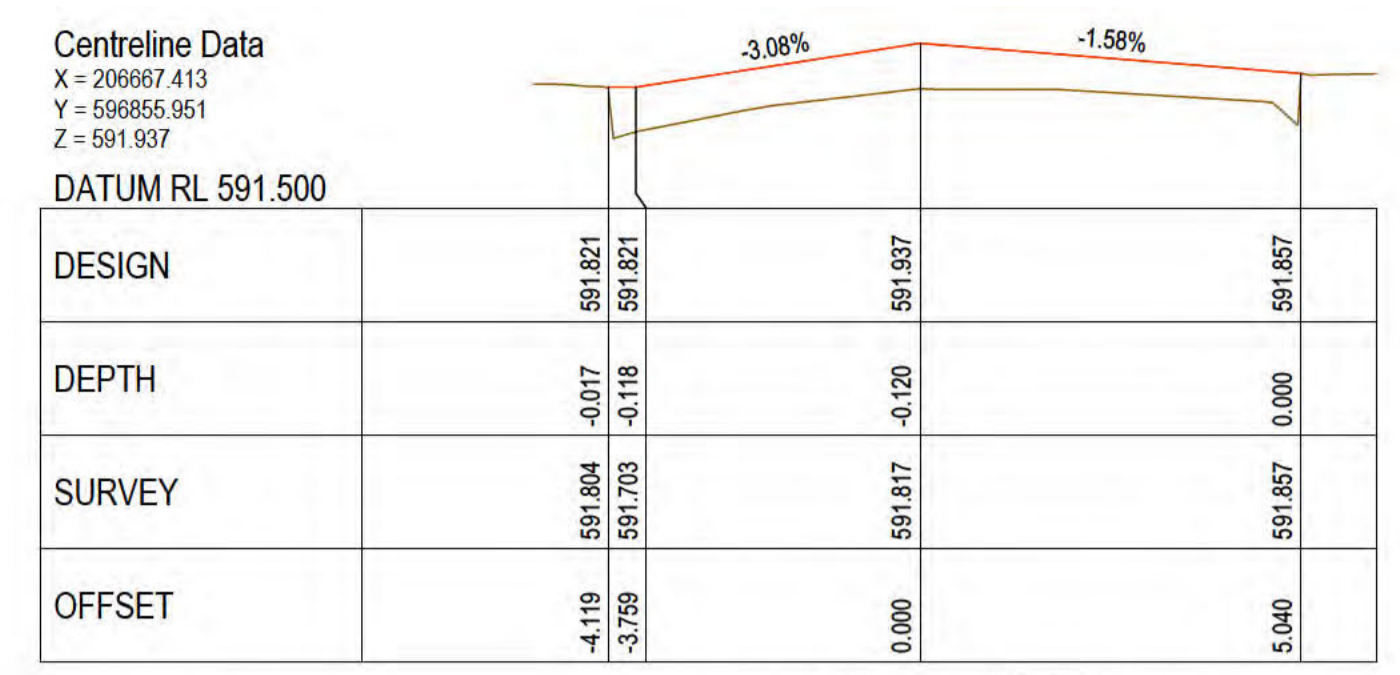
Drawn	Date	Client
LMR	17/01/2020	ACT GOVERNMENT - TCCS
Checked	Date	Project
HR	17/01/2020	WODEN PEDESTRIAN AND CYCLEPATH IMPROVEMENT
Designed	Date	Status
LMR	17/01/2020	FOR CONSTRUCTION
Verified	Date	Datum
HR	17/01/2020	AHD
Approved	Date	Scale
	17/01/2020	AS SHOWN
		Size
		A1
		Revision
		0

Title	5019069-C-1077B

DATE PLOTTED: 12 January 2021 11:08 AM BY



CHAINAGE 15



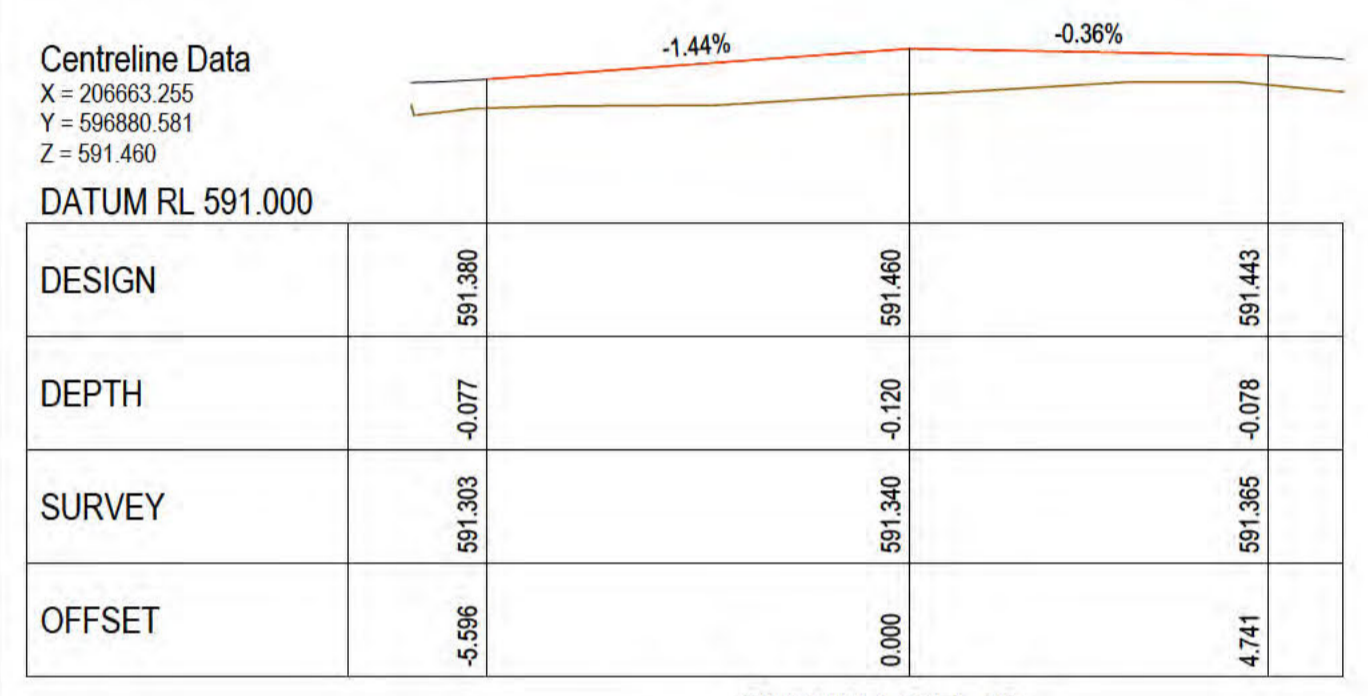
CHAINAGE 35



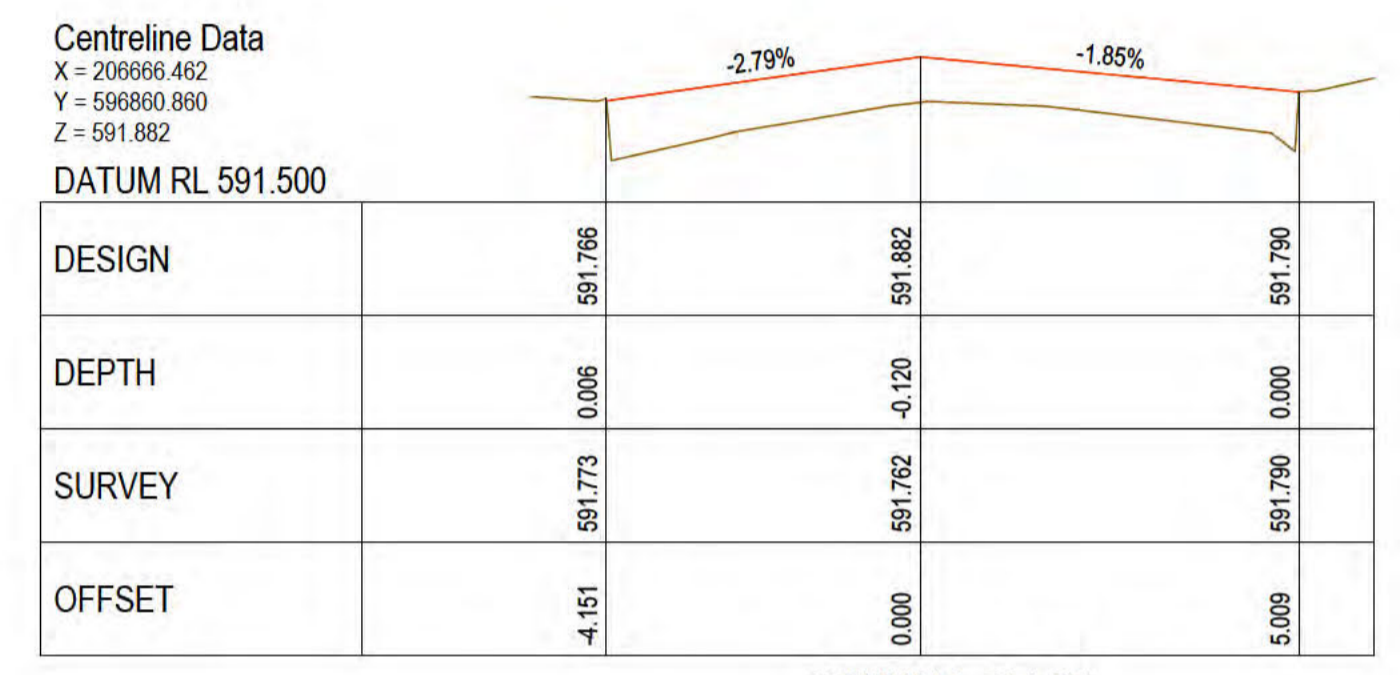
CHAINAGE 55



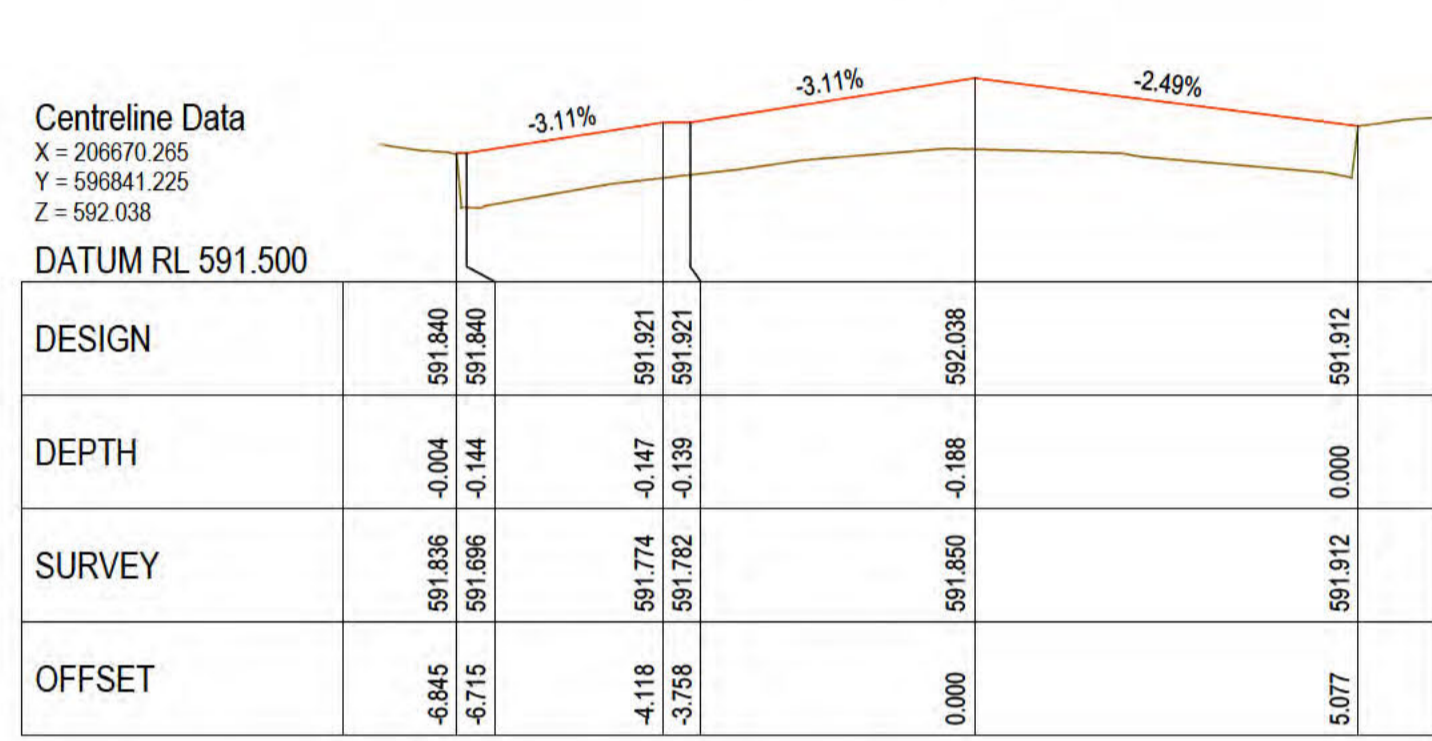
CHAINAGE 75



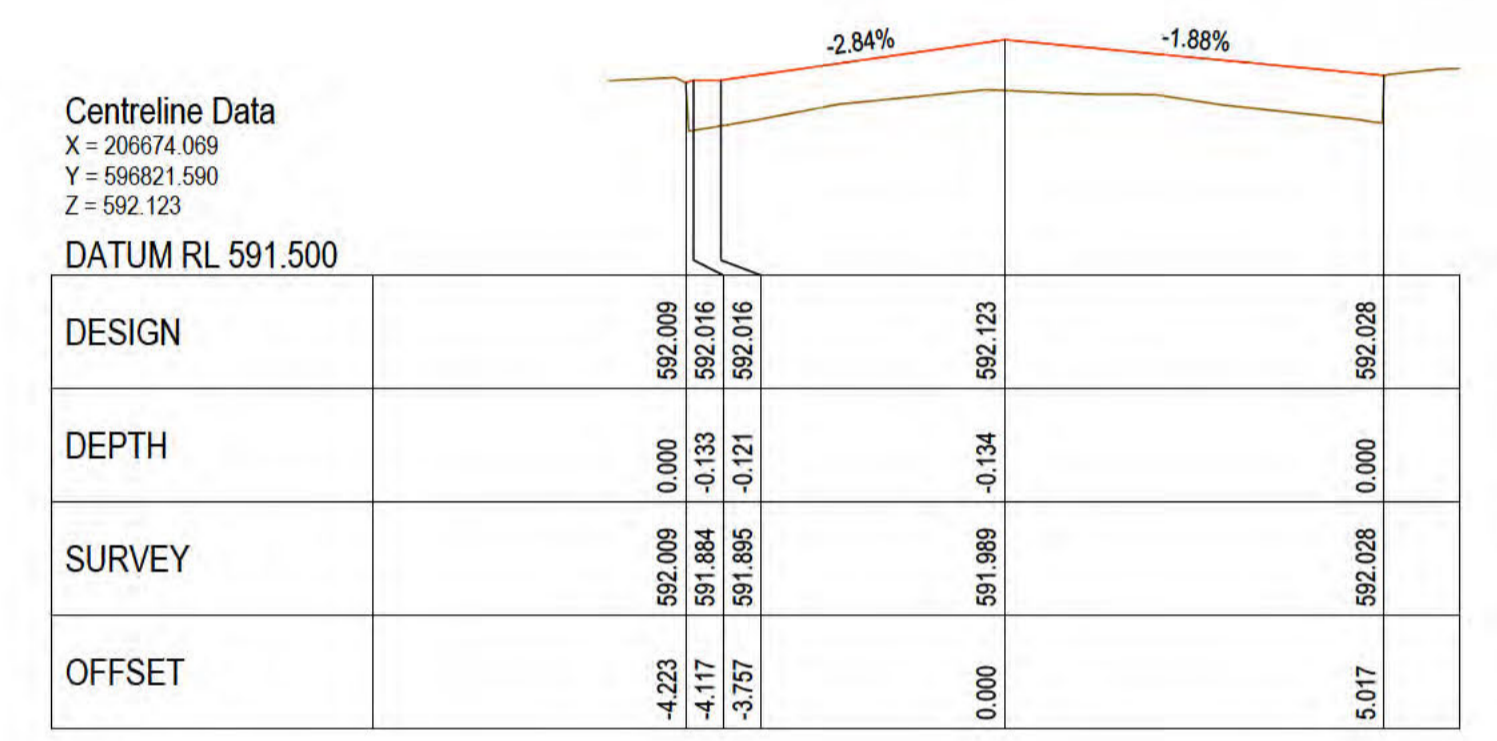
CHAINAGE 10



CHAINAGE 30



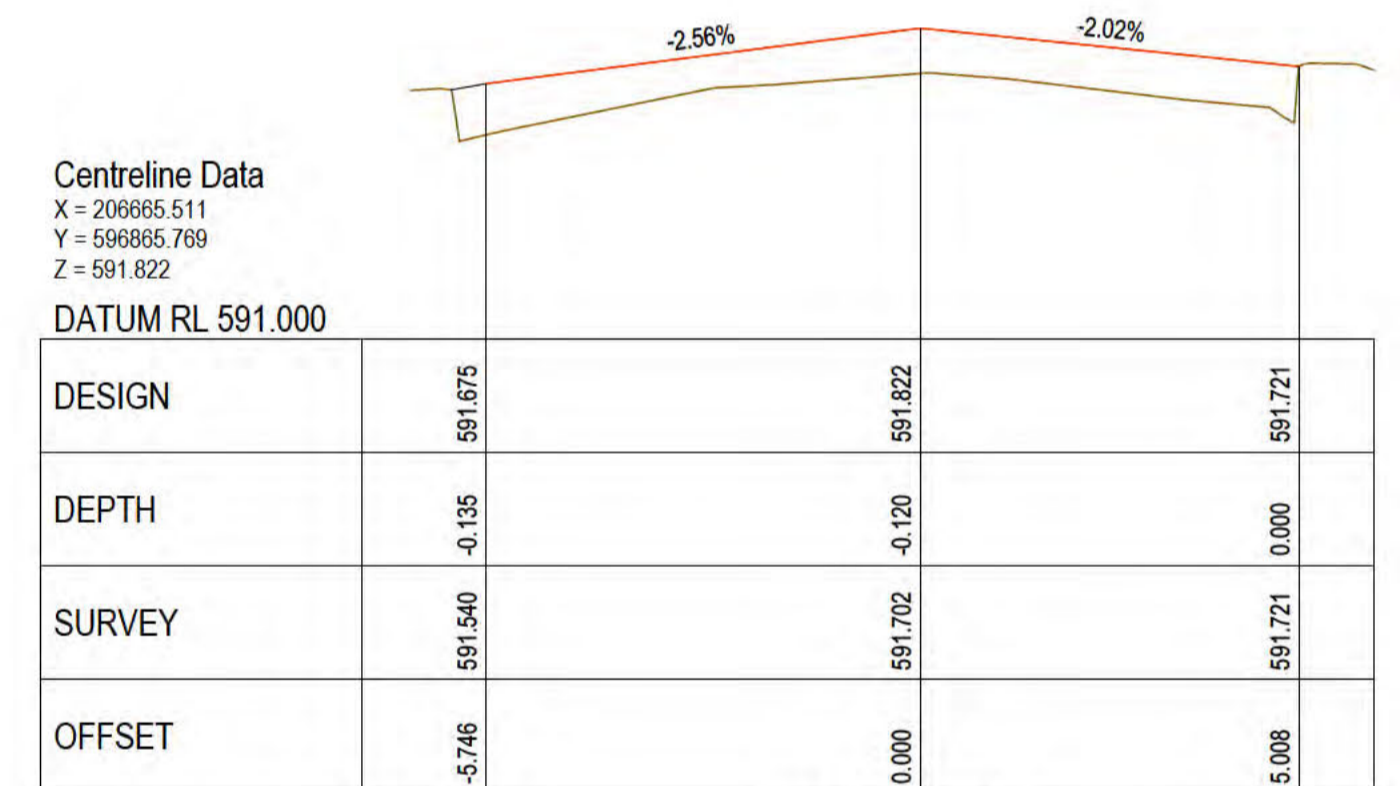
CHAINAGE 50



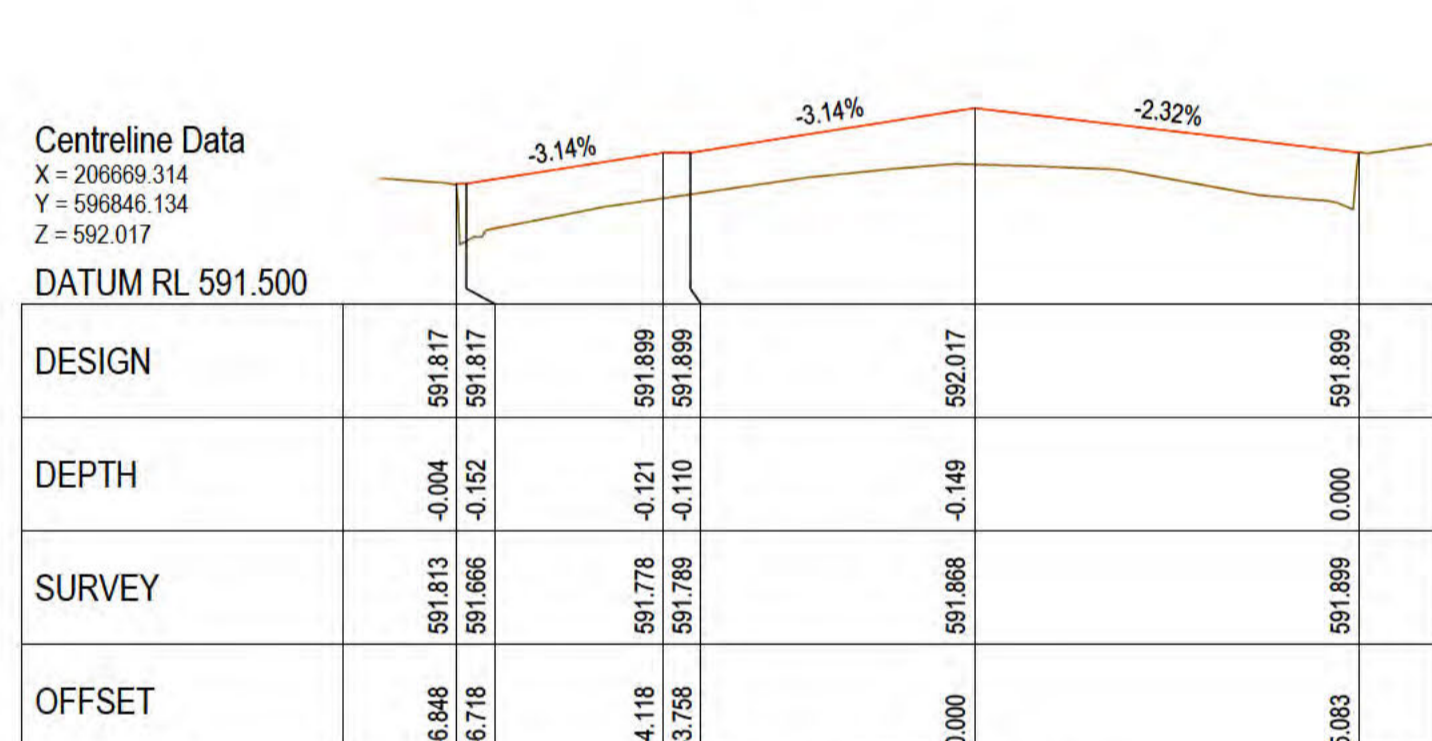
CHAINAGE 70



CHAINAGE 5



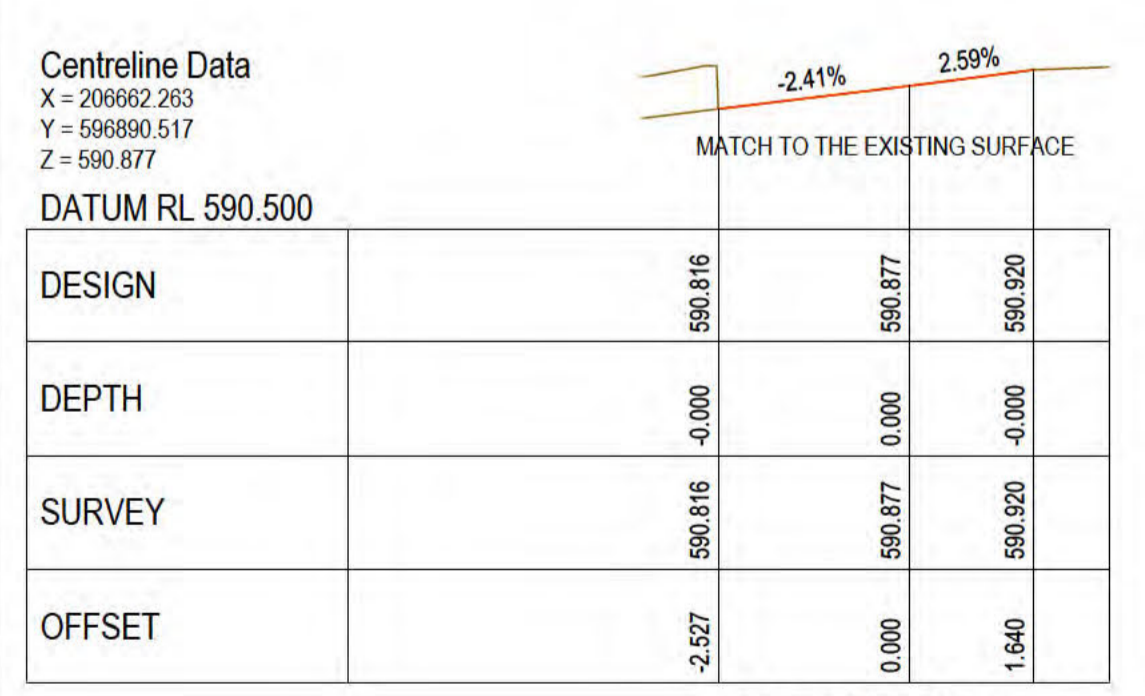
CHAINAGE 25



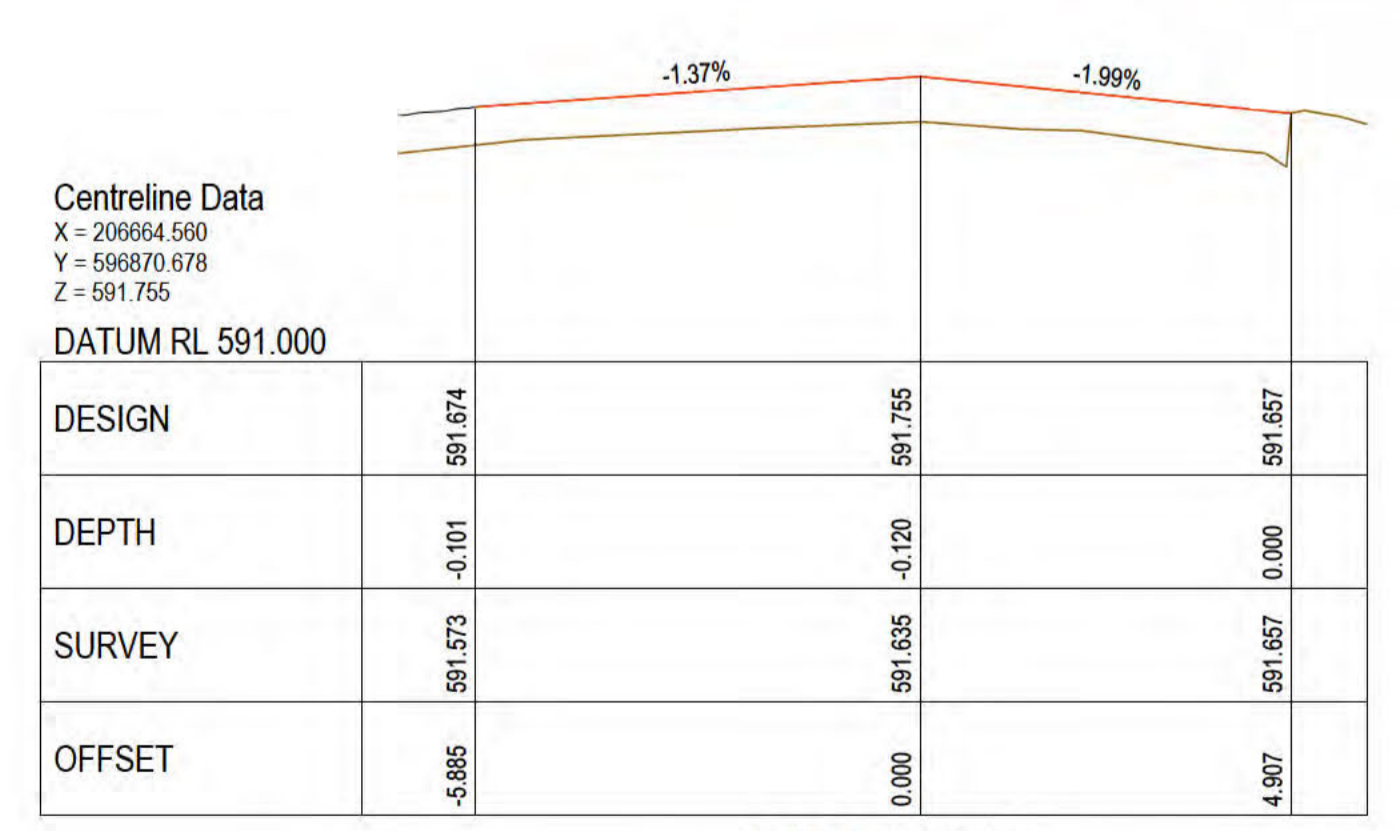
CHAINAGE 45



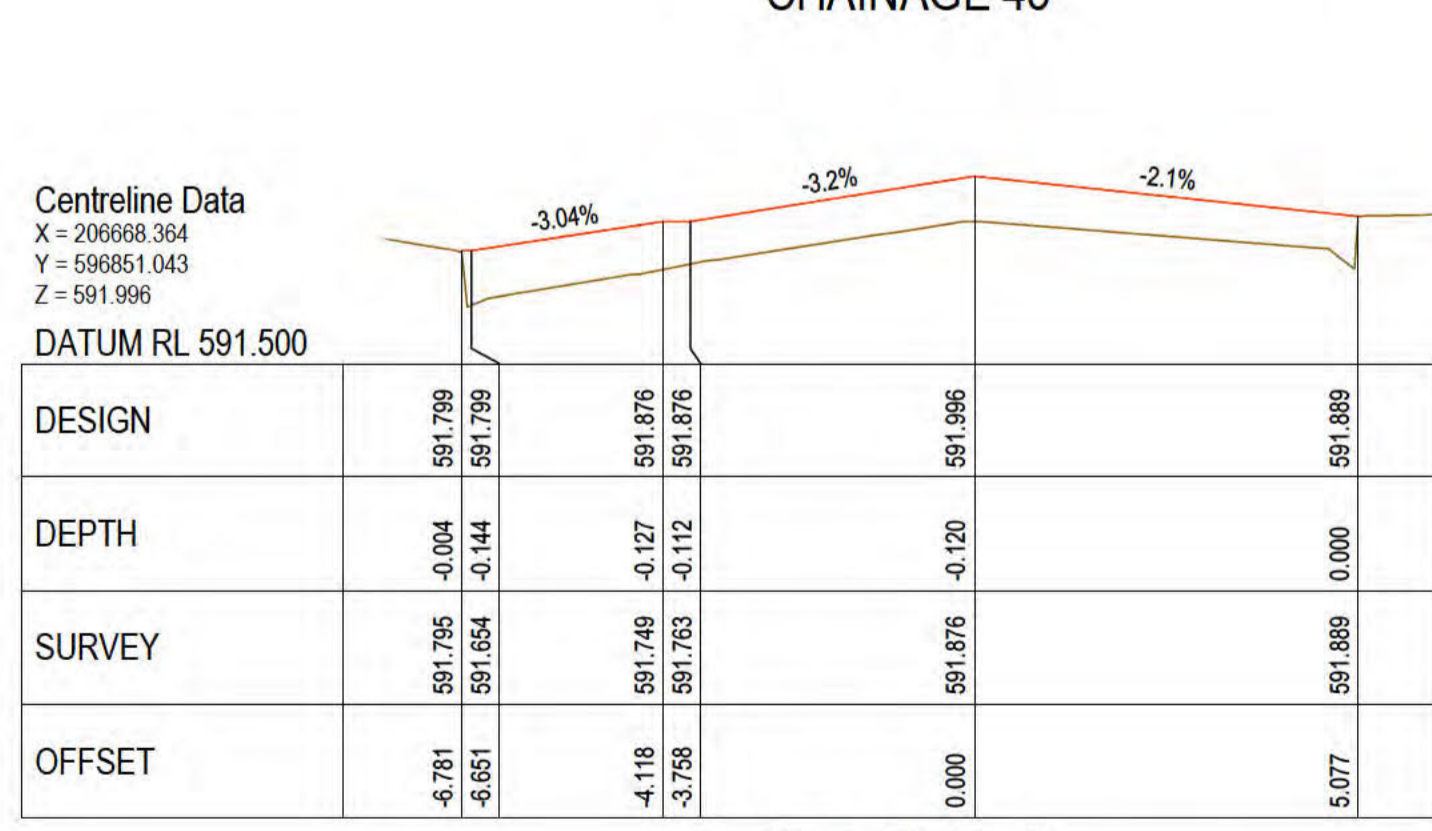
CHAINAGE 65



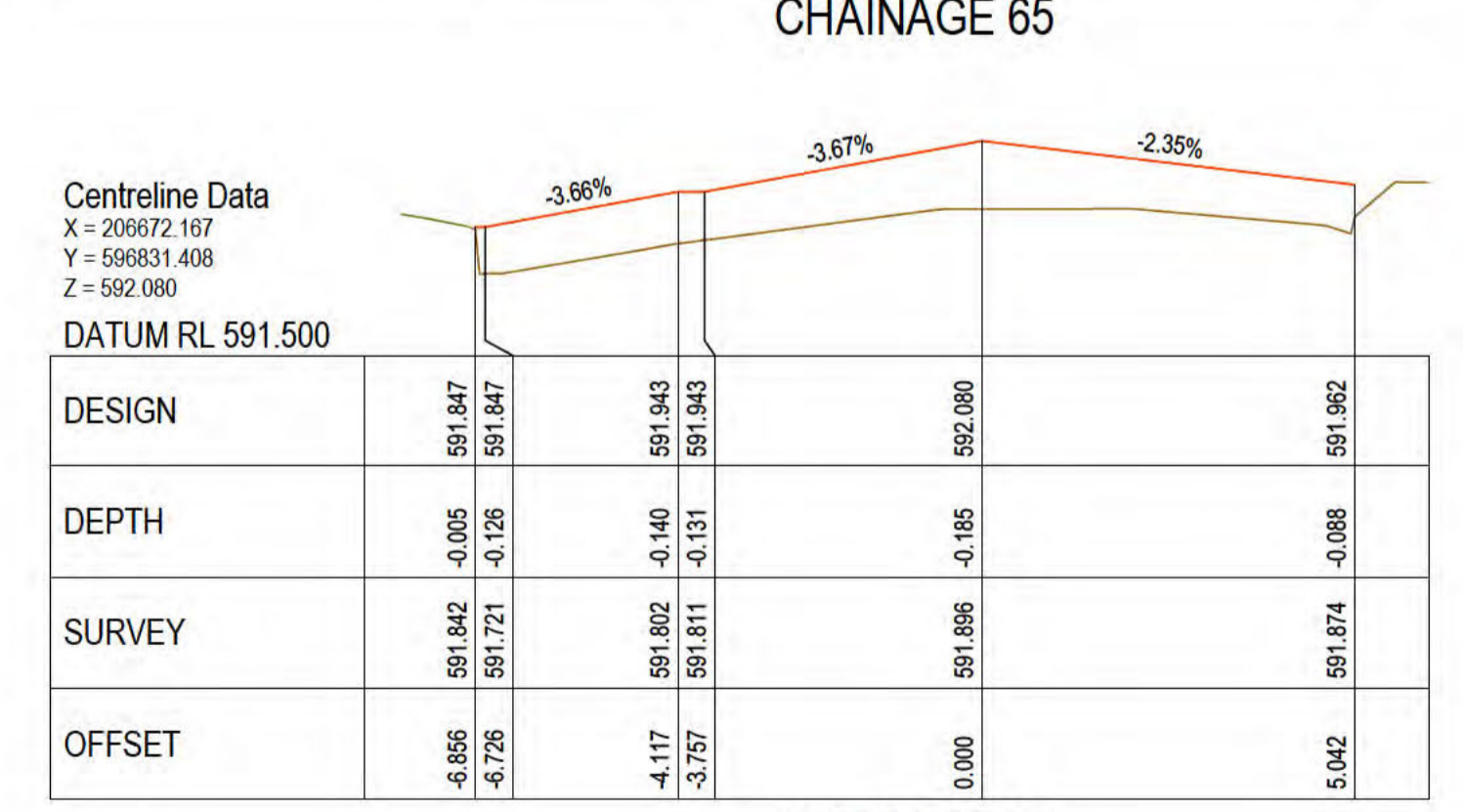
CHAINAGE 0



CHAINAGE 20

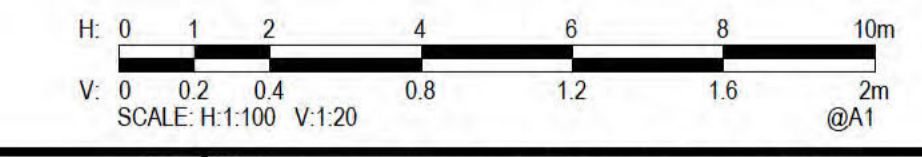


CHAINAGE 40



CHAINAGE 60

CROSS SECTIONS - Corinna 01 AL



XREFS: EX_ELEC_EX_SURV_CONTS; EX_TREES_X_BASE_HATCH; X_BASE_TCD; EX_SERVICES_X-BRADLEY_CH_Design Contours 100
CAD File: n:\Projects\509\FY19\069_wooden pedestrian & cycle path improvements\Drawings\Build\final sketch plan\5091069-C-1073 DET.dwg

Rev	Date	Description	Des	Verif	Appd
0	15/10/2020	FOR CONSTRUCTION	LMR	HR	GZ



© Cardno Limited All Rights Reserved.
This document is produced by Cardno Limited solely for the benefit of and use by the client in accordance with the terms of the retainer. Cardno Limited does not and shall not assume any responsibility or liability whatsoever to any third party arising out of any use or reliance by third party on the content of this document.



Drawn	Date
LMR	17/01/2020
Checked	Date
HR	17/01/2020
Designed	Date
LMR	17/01/2020
Verified	Date
HR	17/01/2020
Approved	
GZ	17/01/2020

Client	ACT GOVERNMENT - TCCS
Project	WODEN PEDESTRIAN AND CYCLEPATH IMPROVEMENT
Title	DETAIL PLAN FURZER STREET / CORINNA STREET CORINNA ST - CROSS SECTIONS - SHEET 1 OF 2

Status	FOR CONSTRUCTION			
Datum	Date	Scale	Size	
AHD	Oct-19	AS SHOWN	A1	
Drawing Number	50519069-C-1077C			Revision
				0