



FREEDOM OF INFORMATION COVERSHEET

The following information is provided pursuant to section 28 of the *Freedom of Information Act 2016*.

FOI reference: 22-064

Information to be published	Status
1. Access application	Published
2. Decision notice and schedule	Published
3. Documents	Published
4. Additional information identified	n/a
5. Fees	waived
6. Processing time (in working days)	29 days
7. Decision made by Ombudsman	n/a
8. Additional information identified by Ombudsman	n/a
9. Decision made by ACAT	n/a
10. Additional information identified by ACAT	n/a

From: no-reply@act.gov.au <no-reply@act.gov.au>

Sent: Wednesday, 20 April 2022 1:15 PM

To: CMTEDD FOI <CMTEDDFOI@act.gov.au>

Subject: Freedom of Information request

CAUTION: This email originated from outside of the ACT Government. Do not click links or open attachments unless you recognise the sender and know the content is safe.

Please find online enquiry details below. Please ensure this enquiry is responded to within fourteen working days.

Your details

All fields are optional, however an email address OR full postal address must be provided for us to process your request. An email address and telephone contact number will assist us to contact you quickly if we need to discuss your request.

Title: [REDACTED]
First Name: [REDACTED]
Last Name: [REDACTED]
Business/Organisation:
Address: [REDACTED]
Suburb: [REDACTED]
Postcode: [REDACTED]
State/Territory: [REDACTED]
Phone/mobile: [REDACTED]
Email address: [REDACTED]

Request for information

(Please provide as much detail as possible, for example subject matter and relevant dates, and also provide details of documents that you are not interested in.)

Under the Freedom of Information Act 2016 I want to access the following document/s (*required field):

All documents that relate to the west bound lanes of Hindmarsh Drive between Jerrabomberra Ave and Mugga Lane. Specifically records of maintenance and inspection and assessment of the roads condition, motor vehicle accident records (which includes motorbikes, cars and trucks) both single or multiple vehicle accidents and any complaints that the ACT Government has received about this stretch of road. The request for these documents is to cover the period from 1 January 2020 to 20 April 2022.

I do not want to access the following documents in relation to my request::

Thank you.
Freedom of Information Coordinator



ACT
Government

Transport Canberra and
City Services



Dear 

Freedom of Information Request - Reference 22-064

I refer to your application for access to government information received by Transport Canberra and City Services (TCCS) on 20 April 2022 seeking access to the following government information under the *Freedom of Information Act 2016*:

All documents that relate to the west bound lanes of Hindmarsh Drive between Jerrabomberra Ave and Mugga Lane. Specifically records of maintenance and inspection and assessment of the roads condition, motor vehicle accident records (which includes motorbikes, cars and trucks) both single or multiple vehicle accidents and any complaints that the ACT Government has received about this stretch of road. The request for these documents is to cover the period from 1 January 2020 to 20 April 2022.

Timeframes

In accordance with section 40 of the FOI Act, a decision was due on your application by 19 May 2022. I thank you for agreeing to an extension until 2 June 2022 to decide on your application.

Authority

I am an Information Officer appointed by the Director-General under section 18 of the Act to deal with access applications made under Part 5 of the FOI Act.

Decision on access

In accordance with the FOI Act, a search of TCCS records has been completed and eleven records have been identified as relevant to your application.

In applying the public interest test under section 17 of the FOI Act, I have decided to provide you with full access to three records and partial access to eight records.

The documents are listed in the schedule at Attachment A, and a copy of the records with deletions applied to the information I have found to be contrary to the public interest is at Attachment B. The reasons for my decision are provided below in the statement of reasons.

Statement of Reasons

In making my decision on disclosing government information, I must identify all relevant factors in schedule 2 of the FOI Act and determine, on balance, where the public interest lies. In reaching my access decision, I have taken the following into account:

Factors favouring disclosure in the public interest (Schedule 2, Section 2.1)

- Schedule 2.1(a)(i) - promote open discussion of public affairs and enhance the government's accountability;
- Schedule 2.1(a)(ii) - contribute to positive and informed debate on important issues or matters of public interest;
- Schedule 2.1(a)(iii) - inform the community of the government's operations, including the policies, guidelines and codes of conduct followed by the government in its dealings with members of the community; and
- Section 2.1(a)(viii) - reveal the reason for a government decision and any background or contextual information that informed the decision.

Factors favouring non-disclosure (Schedule 2, Section 2.2)

- Section 2.2(a)(ii) - prejudice the protection of an individual's right to privacy or any other right under the *Human Rights Act 2016*; and
- Schedule 2.2(a)(xi) - prejudice trade secrets, business affairs or research of an agency or person.

In reviewing the relevant record, personal information relating to third parties has been identified. I find that factor 2.2(a)(ii) is relevant to this information and I must consider if the disclosure is likely to prejudice the protection of an individual's right to privacy under the *Human Rights Act 2004*. I have found that this information is not readily available to the public and has not otherwise been disclosed by TCCS. I find that the protection of an individual's right to privacy under the *Human Rights Act 2004* carries significant weight. In this instance, I have found the disclosure of personal information to be, on balance, contrary to the public interest.

Further, I have identified information showing a methodology of costings for third party services. I have found that disclosing information is, on balance, contrary to the public interest as disclosure is likely to prejudice business affairs by making itemised costs known to potential competitors.

I have found that the factors favouring disclosure can be satisfied the deletion of information which is contrary to the public interest. In addition, I have also removed some information falling outside of the scope of your application, where the information does not relate to the maintenance of the road.

Charges

I have decided to waive the fees as the number of pages exceeding the fee-free threshold is marginal.

Online publishing – disclosure log

Under section 28 of the Act, TCCS maintains an online record of access applications called a disclosure log. Your original access application, my decision and documents will be published in the TCCS disclosure log between 3 – 10 business days from the date of this decision.

Your personal contact details will not be published. You may view the TCCS' disclosure log at <https://www.cityservices.act.gov.au/about-us/freedom-of-information/disclosure-log>.

Ombudsman review

My decision on your access request is a reviewable decision as identified in Schedule 3 of the Act. You have the right to seek an Ombudsman review of this outcome under section 73 of the Act within 20 working days from the day that my decision is published in TCCS' disclosure log or a longer period allowed by the Ombudsman.

If you wish to request a review of my decision, you may write to the Ombudsman at:

The ACT Ombudsman
GPO Box 442
CANBERRA ACT 2601
Via email: actfoi@ombudsman.gov.au

ACT Civil and Administrative Tribunal (ACAT) review


Under section 84 of the Act, if a decision is made under section 82 on an Ombudsman review, you may apply to the ACAT for review of the Ombudsman decision.

Further information may be obtained from ACAT at:

ACT Civil and Administrative Tribunal
Level 4, 1 Moore Street
GPO Box 370
CANBERRA CITY ACT 2601
Telephone: (02) 6207 1740
www.acat.act.gov.au

If you have any queries concerning the directorate's processing of your request, or would like further information, please contact the TCCS FOI team on (02) 6207 2987 or email to tccs.foi@act.gov.au.

Yours sincerely



Meghan Oldfield
Information Officer

| June 2022

FREEDOM OF INFORMATION REQUEST SCHEDULE

Please be aware that under the *Freedom of Information Act 2016*, some of the information provided to you will be released to the public through the ACT Government's Open Access Scheme. The Open Access release status column of the table below indicates what documents are intended for release online through open access.

Personal information or business affairs information will not be made available under this policy. If you think the content of your request would contain such information, please inform the contact officer immediately. Information about what is published on open access is available online at: https://www.tccs.act.gov.au/about-us/freedom_of_information/disclosure-log

Reference		Description of request				
FOI – 22-064		All documents that relate to the west bound lanes of Hindmarsh Drive between Jerrabomberra Ave and Mugga Lane				
Ref No	Page	Description	Date	Status	Reason for non-release or deferral	Open Access release status
1	1	2020-2021-Master Sheet.rev12 comments	14/01/2020	Full access	Not applicable	Documents to be published on the TCCS Disclosure Log .
2	2 - 4	Arterial South Prep Patching Pavement Assessments V4	13/ 12/2020	Full access	Not applicable	
3	5 - 11	Roads ACT 3-11-2020	3/11/2020	Partial access	Schedule 2.2(a)(ii) Schedule 2.2(a)(xi)	
4	12 - 20	Roads ACT 4-11-2020	4/11/2020	Partial access	Schedule 2.2(a)(ii) Business affairs	
5	21 - 22	Spray Seal Hindmarsh Drive	Multiple	Partial access	Schedule 2.2(a)(ii)	
6	23 - 60	Data CRM - Hindmarsh drive	Multiple	Partial access	Schedule 2.2(a)(ii)	
7	61 - 104	Data IAMS - Hindmarsh drive	Multiple	Partial access	Schedule 2.2(a)(ii)	
8	105 - 106	Salesforce data	Multiple	Partial access	Schedule 2.2(a)(ii)	
9	107 - 111	WO search results	Multiple	Partial access	Schedule 2.2(a)(ii)	

10	112 - 121	WR Search results	Multiple	Partial access	Schedule 2.2(a)(ii)	
11	122	HINDMARSH DRIVE between JERRABOMBERRA AVE_and_MUGGALN_crash data	Multiple	Full access	Not applicable	



Filter out "0" to compress

Date Modified: 14/01/2020

Schedule. Extra/Empty rows are for additional sites and/or for use in future years

Reseal Schedule: 2020-2021

DEFERRED	47,430
SUBTOTAL	885,145
TOTAL	

			Defer	Geo	Cape	Type	Item	Location	From	To	Suburb	Region	Direction	Lanes	Area	Binder	Agg	Comments
0	0	0																
	1	56	0	0		MSR	20/21-MSR055	Jerrabomberra Ave	Narrabundah Ln	Hindmarsh Dr	Symonston	Inner South	B	A2,D2	8,350	0	14/7	
	1	619	0	0		ASR	20/21-ASR019	Hindmarsh Dr	Monaro Hwy	Jerrabomberra Ave	Narrabundah	Inner South	WB	A1,A2	5,120		14/7	
	1	620	0	0		ASR	20/21-ASR020	Hindmarsh Dr	Jerrabomberra Ave	Mugga Ln	Narrabundah	Inner South	WB	A1,A2,A3	14,910		14/7	

2020 - 2021 PAVEMENT ASSESSMENT - ARTERIAL SOUTH RESEAL

Item No.	Package Number	Road Name	From	To	Region	Patching (m ²)	Approx Patching Tonnes	Road Length (m)	Average Road Width (m)	To be completed by date
20/21-ASR019	3	HINDMARSH DR	Monaro Hwy	Jerrabomberra Ave	NARRABUNDAH	1096	157.82	604	7.8	13/12/2020
20/21-ASR020	3	HINDMARSH DR	Jerrabomberra Ave	Mugga Ln	NARRABUNDAH	1030	150.34	1083	11.2	13/12/2020
		TOTAL				18258	2648.42	14239.00		

2020 - 2021 PAVEMENT ASSESSMENT - RESEAL

SITE No: 20/21-
ASR019

[Back to Summary](#)

Road 1
From MUGGA LN
Pavement Type
Road Type

Location
To John Cory Rd

Long Gully Rd

Granular

Arterial	Urban	Municipal	Municipal Bus Route	Rural
----------	-------	-----------	---------------------	-------

Patching (m²) 1096 Approx Tonnes: ██████ AC14
 Raise Manholes (No) 0
 Replace Traffic Loops (No) 0
 Repair Kerb/SW/Asset (m) 0
 Cracksealing Required No
 Existing Lane Widths (m) ORC 0.0 Slow 0.0 Fast 0.0
 Road Length (m) 604
 Average Road Width (m) 7.8
 Additional Area (m²) 410
 Resealing Area (m²) 5120



General Comments All patches in Slow Lane unless indicated otherwise.

Chain	Patch No	Multi Part Patch	Type of Defect	Patch Length (m)	Patch Width (m)	Patch Depth (mm)	Area of Patch (m ²)	Approx Qty of AC (tonne)	Comments
0	1		B4	47	3	60	141	20.30	
47	2		B4	24	2	60	48	6.91	
64	3		B4	1	1	60	1	0.14	
72	4		B4	30	4	60	120	17.28	
74	5		B4	6	3	60	18	2.59	Fast Lane
80	6		B4	12	2	60	24	3.46	Fast Lane
91	7		B4	16	2	60	32	4.61	Fast Lane
103	8		B4	21	1	60	21	3.02	
107	9		B4	9	1	60	9	1.30	Fast Lane
121	10		B4	74	1	60	74	10.66	Fast Lane
137	11		B4	2	1	60	2	0.29	
210	12		B4	14	1	60	14	2.02	
222	13		B4	8	1	60	8	1.15	
251	14		B4	4	1	60	4	0.58	Fast Lane
271	15		B4	2	3	60	6	0.86	
282	16		B4	8	1	60	8	1.15	
293	17		B4	69	2	60	138	19.87	
297	18		B4	3	1	60	3	0.43	
311	19		B4	13	1	60	13	1.87	
340	20		B4	16	1	60	16	2.30	
336	21		B4	21	1	60	21	3.02	Fast Lane
397	22		B4	84	2	60	168	24.19	
400	23		B4	29	1	60	29	4.18	
487	24		B4	4	1	60	4	0.58	
497	25		B4	10	1	60	10	1.44	
498	26		B4	1	2	60	2	0.29	
494	27		B4	18	3	60	54	7.78	Fast Lane
512	28		B4	2	2	60	4	0.58	
521	29		B4	3	3	60	9	1.30	
520	30		B4	2	1	60	2	0.29	Fast Lane
526	31		B4	17	1	60	17	2.45	
542	32		B4	3	1	60	3	0.43	Fast Lane
544	33		B4	4	4	60	16	2.30	
552	34		B4	2	1	60	2	0.29	
564	35		C4	41	1	60	41	5.90	
568	36		C4	14	1	60	14	2.02	

	TOTAL	1096	157.82	
--	--------------	------	--------	--

[Previous Site](#)

[Next Site](#)



Hotmix Paving Run Sheet

Customer Order Number	Date	AC Type / Layer Code	Site Number	Thickness	Layers	Customer
	3/11/2020	14		60	1	ACT ROADS

Is base suitable for paving to start?	Yes / No	Road and / or Location HINDMARSH/JERABOMBERRA
Non conformance report No. (if raised):	Yes / No	

Tackcoat Type:	Tackcoat Broken:	Tack Coat Application Rate: 0.03	Profiling: YES	PLANT ASPHALT PRODUCED BY: BORAL
Pavement Temperature (°C):	Time:	Temp: 30 Time: 930	Linear Meters:	
Wind Velocity:	Time:	Vel: Time:	or M ² : 175	

Load No.	Docket Number	Docket Tonnes Supplied	Truck Driver	(T) Truck or (D) Trailer or (S) Semi	Tonnage Progressive	Load Temp.	Ground Temp.	Lane or Run	Chainage Start	Chainage End	Paver Width	Load Length	Area (m ²)	Ave. Pavement Depth (mm)	GENERAL COMMENTS : PAVING CHECKLIST AND RUN DIAGRAM ON REVERSE SIDE OF SHEET (This Sheet has to be filled out for every paving Job And signed off by Patches Asphalt Ganger and Client's Rep.) Confirmed Mixed with Client Rep. on Site? YES NO If NO? Why Not? _____ Mix Type: _____ Thickness: _____ mm Mix Type: _____ Thickness: _____ mm Mix Type: _____ Thickness: _____ mm (It is the Client's Representatives responsibility to sign off at the end of each day for base condition, changes in scope of works, quantities used and quality. Failure to sign off by the Client's Rep. will be deemed by Patches Asphalt that we have met all the Clients requirements & also conditions on the reverse side of form) Client Rep: _____ Signature: _____ Date: _____ If Client's Rep. not signed off, Why Not? _____
1	61545639	█	█	T		170	35	P1	0	1	1	1	1		
								P2	0	1	1	1	1		
								P3	0	2	3	2	6		
								P4	0	9	3	9	27		
								P5	0	4	1	4	4		
								P6	0	40	1	40	40		
2	61545640	█	█	T		170		P6	40	75	1	35	35		
								P9	0	1	1	1	1		
								P10	0	60	1	60	60		
												0	0		
												0	0		
												0	0		
												0	0		
												0	0		
												0	0		
												0	0		
												0	0		
												0	0		
												0	0		
												0	0		
												0	0		



Hotmix Paving Run Sheet

Customer Order Number	Date	AC Type / Layer Code	Site Number	Thickness	Layers	Customer
	3/11/2020	14		60	1	ACT ROADS

Is base suitable for paving to start? Yes / No	Road and / or Location HINDMARSH/JERABOMBERRA
Non conformance report No. (if raised): Yes / No	

Tackcoat Type:	Tackcoat Broken:	Tack Coat Application Rate: 0.03	Profilling: YES	PLANT ASPHALT PRODUCED BY: BORAL
Pavement Temperature (°C):	Time:	Temp: 30 Time: 930	Linear Meters:	
Wind Velocity:	Time:	Vel: Time:	or M ² : 175	

Load No.	Docket Number	Docket Tonnes Supplied	Truck Driver	(T) Truck or (D) Trailer or (S) Semi	Tonnage Progressive	Load Temp.	Ground Temp.	Lane or Run	Chainage Start	Chainage End	Paver Width	Load Length	Area (m ²)	Ave. Pavement Depth (mm)	GENERAL COMMENTS :
												0	0		PAVING CHECKLIST AND RUN DIAGRAM ON REVERSE SIDE OF SHEET (This Sheet has to be filled out for every paving Job And signed off by Patches Asphalt Ganger and Client's Rep.) Confirmed Mixed with Client Rep. on Site? YES NO if NO? Why Not? Mix Type: _____ Thickness: _____ mm Mix Type: _____ Thickness: _____ mm Mix Type: _____ Thickness: _____ mm (It is the Client's Representatives responsibility to sign off at the end of each day for base condition, changes in scope of works, quantities used and quality. Failure to sign off by the Client's Rep. will be deemed by Patches Asphalt that we have met all the Clients requirements & also conditions on the reverse side of form) Client Rep: _____ Signature: _____ Date: _____ If Client's Rep. not signed off, Why Not? _____
												0	0		
												0	0		
												0	0		
												0	0		
												0	0		
												0	0		
												0	0		
												0	0		
												0	0		
												0	0		
												0	0		
												0	0		
												0	0		
												0	0		



Hotmix Paving Run Sheet

Customer Order Number	Date	AC Type / Layer Code	Site Number	Thickness	Layers	Customer
	3/11/2020	14		60	1	ACT ROADS

Is base suitable for paving to start? Yes / No	Road and / or Location HINDMARSH/JERABOMBERRA
Non conformance report No. (if raised): Yes / No	

Tackcoat Type:	Tackcoat Broken:	Tack Coat Application Rate: 0.03	Profilling: YES	PLANT ASPHALT PRODUCED BY: BORAL
Pavement Temperature (°C):	Time:	Temp: 30 Time: 930	Linear Meters:	
Wind Velocity:	Time:	Vel: Time:	or M ² : 175	

Load No.	Docket Number	Docket Tonnes Supplied	Truck Driver	(T) Truck or (D) Trailer or (S) Semi	Tonnage Progressive	Load Temp.	Ground Temp.	Lane or Run	Chainage Start	Chainage End	Paver Width	Load Length	Area (m ²)	Ave. Pavement Depth (mm)	GENERAL COMMENTS : PAVING CHECKLIST AND RUN DIAGRAM ON REVERSE SIDE OF SHEET (This Sheet has to be filled out for every paving Job And signed off by Patches Asphalt Ganger and Client's Rep.) Confirmed Mixed with Client Rep. on Site? YES NO if NO? Why Not? _____ Mix Type: _____ Thickness: _____ mm Mix Type: _____ Thickness: _____ mm Mix Type: _____ Thickness: _____ mm (It is the Client's Representatives responsibility to sign off at the end of each day for base condition, changes in scope of works, quantities used and quality. Failure to sign off by the Client's Rep. will be deemed by Patches Asphalt that we have met all the Clients requirements & also conditions on the reverse side of form) Client Rep: _____ Signature: _____ Date: _____ If Client's Rep. not signed off, Why Not? _____
												0	0		
												0	0		
												0	0		
												0	0		
												0	0		
												0	0		
												0	0		
												0	0		
												0	0		
												0	0		
												0	0		
												0	0		
												0	0		
												0	0		

175 58



Hotmix Paving Run Sheet

Customer Order Number	Date	AC Type / Layer Code	Site Number	Thickness	Layers	Customer
	3/11/2020	14		60	1	ACT ROADS

Is base suitable for paving to start?	Yes / No	Road and / or Location	HINDMARSH/JERABOMBERRA
Non conformance report No. (if raised):	Yes / No		

Tackcoat Type:	Tackcoat Broken:	Tack Coat Application Rate: 0.03	Profiling: YES	PLANT ASPHALT PRODUCED BY: BORAL
Pavement Temperature (°C):	Time:	Temp: 30 Time: 930	Linear Meters:	
Wind Velocity:	Time:	Vel: Time:	or M ² : 175	

Load No.	Docket Number	Docket Tonnes Supplied	Truck Driver	(T) Truck or (D) Trailer or (S) Semi	Tonnage Progressive	Load Temp.	Ground Temp.	Lane or Run	Chainage Start	Chainage End	Paver Width	Load Length	Area (m ²)	Ave. Pavement Depth (mm)	<p style="text-align:center;">GENERAL COMMENTS :</p> <p style="text-align:center;">PAVING CHECKLIST AND RUN DIAGRAM</p> <p style="text-align:center;">ON REVERSE SIDE OF SHEET</p> <p>(This Sheet has to be filled out for every paving Job And signed off by Patches Asphalt Ganger and Client's Rep.)</p> <p>Confirmed Mixed with Client Rep. on Site? YES NO</p> <p>If NO? Why Not? _____</p> <p>Mix Type: _____ Thickness: _____ mm</p> <p>Mix Type: _____ Thickness: _____ mm</p> <p>Mix Type: _____ Thickness: _____ mm</p> <p>(It is the Client's Representatives responsibility to sign off at the end of each day for base condition, changes in scope of works, quantities used and quality. Failure to sign off by the Client's Rep. will be deemed by Patches Asphalt that we have met all the Clients requirements & also conditions on the reverse side of form)</p> <p>Client Rep: _____</p> <p>Signature: _____ Date: _____</p> <p>If Client's Rep. not signed off, Why Not? _____</p>
												0	0		
												0	0		
												0	0		
												0	0		
												0	0		
												0	0		
												0	0		
												0	0		
												0	0		
												0	0		
												0	0		
												0	0		
												0	0		
												0	0		
												0	0		
												0	0		
												0	0		
												0	0		
												0	0		
												0	0		
												0	0		
												0	0		



Hotmix Paving Run Sheet

Customer Order Number	Date	AC Type / Layer Code	Site Number	Thickness	Layers	Customer
	3/11/2020	14		60	1	ACT ROADS

Is base suitable for paving to start? Yes / No	Road and / or Location HINDMARSH/JERABOMBERRA
Non conformance report No. (if raised): Yes / No	

Tackcoat Type:	Tackcoat Broken:	Tack Coat Application Rate: 0.03	Profilling: YES	PLANT ASPHALT PRODUCED BY: BORAL
Pavement Temperature (°C):	Time:	Temp: 30 Time: 930	Linear Meters:	
Wind Velocity:	Time:	Vel: Time:	or M ² : 175	

Load No.	Docket Number	Docket Tonnes Supplied	Truck Driver	(T) Truck or (D) Trailer or (S) Semi	Tonnage Progressive	Load Temp.	Ground Temp.	Lane or Run	Chainage Start	Chainage End	Paver Width	Load Length	Area (m ²)	Ave. Pavement Depth (mm)	GENERAL COMMENTS : PAVING CHECKLIST AND RUN DIAGRAM ON REVERSE SIDE OF SHEET (This Sheet has to be filled out for every paving Job And signed off by Patches Asphalt Ganger and Client's Rep.) Confirmed Mixed with Client Rep. on Site? YES NO if NO? Why Not? _____ Mix Type: _____ Thickness: _____ mm Mix Type: _____ Thickness: _____ mm Mix Type: _____ Thickness: _____ mm (It is the Client's Representatives responsibility to sign off at the end of each day for base condition, changes in scope of works, quantities used and quality. Failure to sign off by the Client's Rep. will be deemed by Patches Asphalt that we have met all the Clients requirements & also conditions on the reverse side of form) Client Rep: _____ Signature: _____ Date: _____ If Client's Rep. not signed off, Why Not? _____
												0	0		
												0	0		
												0	0		
												0	0		
												0	0		
												0	0		
												0	0		
												0	0		
												0	0		
												0	0		
												0	0		
												0	0		
												0	0		
												0	0		
												0	0		
												0	0		
												0	0		
												0	0		



Boral Asphalt
Bitupave Limited

ABN 53 000 102 376
T2 39 Delhi Rd North Ryde NSW 2113
PO Box 6041 North Ryde NSW 2113
Tel: (02) 6239 6480
Fax: (02) 6295 2366

Docket No.

61545639

Plant

CANBERRA ASP
Mugga Lane, Symonston ACT 2609

Time Out

3/11/2020 11:25:33AM

External Ref

Customer

80555 NORMAN MCMAHON PATCHES

Cust Ref

Sales

247394 XUP - PATCHES ASPHALT

Order

EXBIN RATES JUNE - DEC 2020

Despatch #

Qty

Product

DG14 C450 LG1

247458

Mix / Temp

XUP.247458 /

Oth Chgs

Shpd Qty

409.46

t

Delivery

Address

Map Ref

Kms

0

Vehicle

XXN47OK XN47OK

TRUCK & TRAILER

Delivery

Instructs

	Qty	Rate	Amount
Product			
Other			
CC Fee			
GST			
Total Inc GST			

Gross Tonnes

Tare Tonnes

Net Tonnes

* P. T.

Additional Charges

Time In

INITIAL HERE

Time Out

INITIAL HERE

Waiting Time

INITIAL HERE

Hourly Hire

INITIAL HERE

Other

INITIAL HERE

Material Received and Above Description Checked

PRINT NAME & SIGN HERE

Chain of Responsibility By signing this docket, the driver confirms and warrants that at all times while transporting Boral goods, they will maintain compliance with all Chain of Responsibility Laws including, without limitation, in relation to fatigue management, load mass, dimensions and load restraint.

Warning Hot asphalt can burn the skin and exposure to high concentration of product fumes may cause eye and respiratory irritation. Wash burn affected areas with clean cool water for at least 20 minutes, do not remove adhered product and seek immediate medical attention. Always wear protective clothing to minimise risk of hot product skin contact, thick soled safety boots and woollen socks. Use respirator to AS/NZS 1715 and 1716 if fumes are a problem, and AS/NZS 1337 or 1715 safety glasses with side shields or goggles. Contact Boral for more information and a Safety Data Sheet.

Boral Asphalt reclaim supply process complies with the 'Reclaimed asphalt pavement order 2014' as outlined under part 9, clause 93 of the POEO Regulation 2014 (Waste). Refer to <https://www.epa.nsw.gov.au/-/media/epa/corporate-site/resources/waste>



Boral Asphalt
Bitupave Limited

ABN 53 000 102 376
T2 39 Delhi Rd North Ryde NSW 2113
PO Box 6041 North Ryde NSW 2113
Tel: (02) 6239 6480
Fax: (02) 6295 2366

Docket No.

61545640

Plant

CANBERRA ASP
Mugga Lane, Symonston ACT 2609

Time Out

3/11/2020 11:31:06AM

External Ref

Customer

80555 NORMAN MCMAHON PATCHES

Cust Ref

Sales

247394 XUP - PATCHES ASPHALT

Order

EXBIN RATES JUNE - DEC 2020

Despatch #

Qty

Product

DG14 C450 LG1

247458

Mix / Temp

XUP.247458 /

Oth Chgs

Shpd Qty

422.20

t

Delivery

Address

Map Ref

Kms

0

Vehicle

XAR73RH AR73RH

TRUCK

Delivery

Instructs

Qty

Rate

Amount

Product

Other

CC Fee

GST

Total Inc GST

Gross Tonnes

Tare Tonnes

Net Tonnes

* P. T.

Additional Charges

Time In

INITIAL HERE

Time Out

INITIAL HERE

Waiting Time

INITIAL HERE

Hourly Hire

INITIAL HERE

Other

INITIAL HERE

Material Received and Above Description Checked

PRINT NAME & SIGN HERE

Chain of Responsibility By signing this docket, the driver confirms and warrants that at all times while transporting Boral goods, they will maintain compliance with all Chain of Responsibility Laws including, without limitation, in relation to fatigue management, load mass, dimensions and load restraint.

Warning Hot asphalt can burn the skin and exposure to high concentration of product fumes may cause eye and respiratory irritation. Wash burn affected areas with clean cool water for at least 20 minutes, do not remove adhered product and seek immediate medical attention. Always wear protective clothing to minimise risk of hot product skin contact, thick soled safety boots and woollen socks. Use respirator to AS/NZS 1715 and 1716 if fumes are a problem, and AS/NZS 1337 or 1715 safety glasses with side shields or goggles. Contact Boral for more information and a Safety Data Sheet.

Boral Asphalt reclaim supply process complies with the 'Reclaimed asphalt pavement order 2014' as outlined under part 9, clause 93 of the POEO Regulation 2014 (Waste). Refer to <https://www.epa.nsw.gov.au/-/media/epa/corporate-site/resources/waste>



Hotmix Paving Run Sheet

Customer Order Number	Date	AC Type / Layer Code	Site Number	Thickness	Layers	Customer
	4/11/2020	14		60	1	ACT ROADS

Is base suitable for paving to start?	Yes / No	Road and / or Location HINDMARSH/JERABOMBERA AVE
Non conformance report No. (if raised):	Yes / No	

Tackcoat Type:	Tackcoat Broken:	Tack Coat Application Rate: 0.03	Profiling: YES	PLANT ASPHALT PRODUCED BY: DOWNER
Pavement Temperature (°C):	Time:	Temp: 30 Time: 9.3	Linear Meters:	
Wind Velocity:	Time:	Vel: Time:	or M ² : 279	

Load No.	Docket Number	Docket Tonnes Supplied	Truck Driver	(T) Truck or (D) Trailer or (S) Semi	Tonnage Progressive	Load Temp.	Ground Temp.	Lane or Run	Chainage Start	Chainage End	Paver Width	Load Length	Area (m ²)	Ave. Pavement Depth (mm)	GENERAL COMMENTS : PAVING CHECKLIST AND RUN DIAGRAM ON REVERSE SIDE OF SHEET (This Sheet has to be filled out for every paving Job And signed off by Patches Asphalt Ganger and Client's Rep.) Confirmed Mixed with Client Rep. on Site? YES NO If NO? Why Not? _____ Mix Type: _____ Thickness: _____ mm Mix Type: _____ Thickness: _____ mm Mix Type: _____ Thickness: _____ mm (It is the Client's Representatives responsibility to sign off at the end of each day for base condition, changes in scope of works, quantities used and quality. Failure to sign off by the Client's Rep. will be deemed by Patches Asphalt that we have met all the Clients requirements & also conditions on the reverse side of form) Client Rep: _____ Signature: _____ Date: _____ If Client's Rep. not signed off, Why Not? _____
1	4270152	█	█	T		170	35	P11	0	6	4	6	24		
								P12	0	32	2	32	64		
2	4270153	█	█	T		169		P12	32	42	2	10	20		
								P13	0	58	1	58	58		
								P14	0	2	3	2	6		
3	4270154	█	█	T		170		P15	0	4	2	4	8		
								P16	0	9	1	9	9		
4	4270164	█	█	T		170		P17	0	30	1	30	30		
								P18	0	1	2	1	2		
								P19	0	29	2	29	58		
												0	0		
												0	0		
												0	0		
												0	0		
												0	0		
												0	0		
												0	0		
												0	0		
												0	0		
												0	0		
												0	0		
												0	0		
												0	0		
												0	0		
												0	0		
												0	0		



Hotmix Paving Run Sheet

Customer Order Number	Date	AC Type / Layer Code	Site Number	Thickness	Layers	Customer
	4/11/2020	14		60	1	ACT ROADS

Is base suitable for paving to start? Yes / No	Road and / or Location HINDMARSH/JERABOMBERA AVE
Non conformance report No. (if raised): Yes / No	

Tackcoat Type:	Tackcoat Broken:	Tack Coat Application Rate: 0.03	Profiling: YES	PLANT ASPHALT PRODUCED BY: DOWNER
Pavement Temperature (°C):	Time:	Temp: 30 Time: 9.3	Linear Meters:	
Wind Velocity:	Time:	Vel: Time:	or M ² : 279	

Load No.	Docket Number	Docket Tonnes Supplied	Truck Driver	(T) Truck or (D) Trailer or (S) Semi	Tonnage Progressive	Load Temp.	Ground Temp.	Lane or Run	Chainage Start	Chainage End	Paver Width	Load Length	Area (m ²)	Ave. Pavement Depth (mm)	GENERAL COMMENTS : PAVING CHECKLIST AND RUN DIAGRAM ON REVERSE SIDE OF SHEET (This Sheet has to be filled out for every paving Job And signed off by Patches Asphalt Ganger and Client's Rep.) Confirmed Mixed with Client Rep. on Site? YES NO if NO? Why Not? _____ Mix Type: _____ Thickness: _____ mm Mix Type: _____ Thickness: _____ mm Mix Type: _____ Thickness: _____ mm (It is the Client's Representatives responsibility to sign off at the end of each day for base condition, changes in scope of works, quantities used and quality. Failure to sign off by the Client's Rep. will be deemed by Patches Asphalt that we have met all the Clients requirements & also conditions on the reverse side of form) Client Rep: _____ Signature: _____ Date: _____ If Client's Rep. not signed off, Why Not? _____
												0	0		
												0	0		
												0	0		
												0	0		
												0	0		
												0	0		
												0	0		
												0	0		
												0	0		
												0	0		
												0	0		
												0	0		
												0	0		
												0	0		
												0	0		
												0	0		
												0	0		
												0	0		



Hotmix Paving Run Sheet

Customer Order Number	Date	AC Type / Layer Code	Site Number	Thickness	Layers	Customer
	4/11/2020	14		60	1	ACT ROADS

Is base suitable for paving to start? Yes / No	Road and / or Location HINDMARSH/JERABOMBERA AVE
Non conformance report No. (if raised): Yes / No	

Tackcoat Type:	Tackcoat Broken:	Tack Coat Application Rate: 0.03	Profiling: YES	PLANT ASPHALT PRODUCED BY: DOWNER
Pavement Temperature (°C):	Time:	Temp: 30 Time: 9.3	Linear Meters:	
Wind Velocity:	Time:	Vel: Time:	or M ² : 279	

Load No.	Docket Number	Docket Tonnes Supplied	Truck Driver	(T) Truck or (D) Trailer or (S) Semi	Tonnage Progressive	Load Temp.	Ground Temp.	Lane or Run	Chainage Start	Chainage End	Paver Width	Load Length	Area (m ²)	Ave. Pavement Depth (mm)	GENERAL COMMENTS : PAVING CHECKLIST AND RUN DIAGRAM ON REVERSE SIDE OF SHEET (This Sheet has to be filled out for every paving Job And signed off by Patches Asphalt Ganger and Client's Rep.) Confirmed Mixed with Client Rep. on Site? YES NO if NO? Why Not? _____ Mix Type: _____ Thickness: _____ mm Mix Type: _____ Thickness: _____ mm Mix Type: _____ Thickness: _____ mm (It is the Client's Representatives responsibility to sign off at the end of each day for base condition, changes in scope of works, quantities used and quality. Failure to sign off by the Client's Rep. will be deemed by Patches Asphalt that we have met all the Clients requirements & also conditions on the reverse side of form) Client Rep: _____ Signature: _____ Date: _____ If Client's Rep. not signed off, Why Not? _____
												0	0		
												0	0		
												0	0		
												0	0		
												0	0		
												0	0		
												0	0		
												0	0		
												0	0		
												0	0		
												0	0		
												0	0		
												0	0		
												0	0		



Hotmix Paving Run Sheet

Customer Order Number	Date	AC Type / Layer Code	Site Number	Thickness	Layers	Customer
	4/11/2020	14		60	1	ACT ROADS

Is base suitable for paving to start? Yes / No	Road and / or Location HINDMARSH/JERABOMBERA AVE
Non conformance report No. (if raised): Yes / No	

Tackcoat Type:	Tackcoat Broken:	Tack Coat Application Rate: 0.03	Profiling: YES	PLANT ASPHALT PRODUCED BY: DOWNER
Pavement Temperature (°C):	Time:	Temp: 30 Time: 9.3	Linear Meters:	
Wind Velocity:	Time:	Vel: Time:	or M ² : 279	

Load No.	Docket Number	Docket Tonnes Supplied	Truck Driver	(T) Truck or (D) Trailer or (S) Semi	Tonnage Progressive	Load Temp.	Ground Temp.	Lane or Run	Chainage Start	Chainage End	Paver Width	Load Length	Area (m ²)	Ave. Pavement Depth (mm)	GENERAL COMMENTS : PAVING CHECKLIST AND RUN DIAGRAM ON REVERSE SIDE OF SHEET (This Sheet has to be filled out for every paving Job And signed off by Patches Asphalt Ganger and Client's Rep.)
												0	0		
												0	0		
												0	0		
												0	0		
												0	0		
												0	0		
												0	0		
												0	0		
												0	0		
												0	0		
												0	0		
												0	0		
												0	0		
												0	0		
												0	0		



Hotmix Paving Run Sheet

Customer Order Number	Date	AC Type / Layer Code	Site Number	Thickness	Layers	Customer
	4/11/2020	14		60	1	ACT ROADS

Is base suitable for paving to start? Yes / No	Road and / or Location HINDMARSH/JERABOMBERA AVE
Non conformance report No. (if raised): Yes / No	

Tackcoat Type:	Tackcoat Broken:	Tack Coat Application Rate: 0.03	Profiling: YES	PLANT ASPHALT PRODUCED BY: DOWNER
Pavement Temperature (°C):	Time:	Temp: 30 Time: 9.3	Linear Meters:	
Wind Velocity:	Time:	Vel: Time:	or M ² : 279	

Load No.	Docket Number	Docket Tonnes Supplied	Truck Driver	(T) Truck or (D) Trailer or (S) Semi	Tonnage Progressive	Load Temp.	Ground Temp.	Lane or Run	Chainage Start	Chainage End	Paver Width	Load Length	Area (m ²)	Ave. Pavement Depth (mm)	GENERAL COMMENTS : PAVING CHECKLIST AND RUN DIAGRAM ON REVERSE SIDE OF SHEET (This Sheet has to be filled out for every paving Job And signed off by Patches Asphalt Ganger and Client's Rep.) Confirmed Mixed with Client Rep. on Site? YES NO if NO? Why Not? _____ Mix Type: _____ Thickness: _____ mm Mix Type: _____ Thickness: _____ mm Mix Type: _____ Thickness: _____ mm (It is the Client's Representatives responsibility to sign off at the end of each day for base condition, changes in scope of works, quantities used and quality. Failure to sign off by the Client's Rep. will be deemed by Patches Asphalt that we have met all the Clients requirements & also conditions on the reverse side of form) Client Rep: _____ Signature: _____ Date: _____ If Client's Rep. not signed off, Why Not? _____
												0	0		
												0	0		
												0	0		
												0	0		
												0	0		
												0	0		
												0	0		
												0	0		
												0	0		
												0	0		
												0	0		
												0	0		
												0	0		
												0	0		



HEALTH WARNING

Refer to the information on the reverse of this document about the known health risks of our products and how to handle them safely.

Hume Depot
 Saw Mill Circuit
 Hume ACT 2620
 ABN: 66 008 709 608

DELIVERY TICKET No. 4270152
 DATE 4/11/20

DELIVERY ADVICE

- WHITE - RECEIPT COPY
- PINK - CLIENT COPY
- BLUE - CARRIER COPY
- GREEN - PLANT COPY

CUSTOMER: 1000629 PATCHES ASPHALT
 15-23 SILVA AVENUE
 PRODUCT : 1011420 AC14 (450) HD CLASS: 450 TEMP: 170
 CARRIER : HUM000 CUSTOMERS OWN
 JOB No 10110023
 CUSTOMER O/No:

DELIVER TO: EX BIN - PATCHES ASPHALT

km

Map:

DIRECTIONS:

GROSS: [REDACTED]

LOAD # 1 PROG TOT: 12.75

PLANT JOB

OUT 12:41

IN

I certify that I have had my legal rest break(s) & not under the influence of any illegal substances & fit to perform my driving duties in a safe manner

signature.....

WEIGHED

RECEIVED

2026014

0800 958 444 | 02 6248 6000 | 11/11/2020 11:04:44 | 10/11/2020 11:04:44

HEALTH WARNING

Refer to the information on the reverse of this document about the known health risks of our products and how to handle them safely.



Hume Depot
Saw Mill Circuit
Hume ACT 2620
ABN: 66 008 709 608

DELIVERY TICKET No. 4270153
DATE 4/11/20

DELIVERY ADVICE

WHITE - RECEIPT COPY
PINK - CLIENT COPY
BLUE - CARRIER COPY
GREEN - PLANT COPY

CUSTOMER: 1000629 PATCHES ASPHALT
15-23 SILVA AVENUE
PRODUCT : 1011420 AC14 (450) HD
CARRIER : HUM000 CUSTOMERS OWN
JOB No 10110033
CUSTOMER O/No:

CLASS: 450 TEMP: 169

DELIVER TO: EX BIN - PATCHES ASPHALT

km

Map:

DIRECTIONS -
CROSS [REDACTED]

I certify that I have had my legal rest break(s) & not under the influence of any illegal substances & fit to perform my driving duties in a safe manner

LOAD # 2 PROG TOT: 25.09
PLANT JOB
OUT 12:46 :
IN :

signature.....

WEIGHED

RECEIVED

2026015

HEALTH WARNING

Refer to the information on the reverse of this document about the known health risks of our products and how to handle them safely.



Hume Depot
Saw Mill Circuit
Hume ACT 2620
ABN: 56 008 709 608

DELIVERY TICKET No. 4270154
DATE 4/11/20

DELIVERY ADVICE

WHITE - RECEIPT COPY
PINK - CLIENT COPY
BLUE - CARRIER COPY
GREEN - PLANT COPY


CUSTOMER: 1000629 PATCHES ASPHALT
15-23 SILVA AVENUE
PRODUCT: 1011420 AC14 (450) HD CLASS: 450 TEMP: 170
CARRIER: HUM000 CUSTOMERS OWN
JOB No 10110033
CUSTOMER C/No:

DELIVER TO: EX BIN - PATCHES ASPHALT

km

Map:

DIRECTIONS:



I certify that I have had my legal rest break(s) & not under the influence of any illegal substances & fit to perform my driving duties in a safe manner

LOAD # 3 FROG TOT: 29.99
PLANT JOB
OUT 12:52
IN :

signature.....

WEIGHED

RECEIVED

2026016

HEALTH WARNING

Refer to the information on the reverse of this document about the known health risks of our products and how to handle them safely.



DELIVERY TICKET No. 4270164

DATE 4/11/20

Home Depot
Saw Mill Circuit
Home ACT 2620
ABN: 66 008 709 608

DELIVERY ADVICE

- WHITE - RECEIPT COPY
- PINK - CLIENT COPY
- BLUE - CARRIER COPY
- GREEN - PLANT COPY

CUSTOMER: 1000629 PATCHES ASPHALT
15-23 SILVA AVENUE

PRODUCT : 1011420 AC14 (450) HD
CARRIER : HUM000 CUSTOMERS OWN
JOB No 10110033
CUSTOMER O/No:


CLASS: 450 TEMP: 170

DELIVER TO: EX BIN - PATCHES ASPHALT

km

Map:

DIRECTIONS:



I certify that I have had my legal rest break(s) & not under the influence of any illegal substances & fit to perform my driving duties in a safe manner

LOAD # 5 PROG TOT: 42.71
PLANT JOB
OUT 13:53
IN :

signature..... WEIGHED

RECEIVED

2026026

© 2014 Downer Construction Group



SPRAY SEAL SURVEILLANCE SITE RECORD

PROJECT: RESEALING OF ACT ROADS 2016 - 2021 (2020 - 21)

CONTRACTOR: DOWNER AUSTRALIA - HUME ACT

Date	Item No	Road	Region	From	To	Treatment	Binder
16.01.21	ASR020	Hindmarsh Dr	Narrabunda	Jerrabomberra Ave	Mugga Ln	R14/7	S45R

Weather Conditions	Wind Kph	Pavement Condition	Spray Seal Gang Ex	Surveillance Officer	Site Completed (%)
Fine	0	Patched	Hume		45

Sprayer(s)	Sprayer Certificate	Certificate Expiry Date	Bitumen Ex	Batch No	Geotextile	Fabric Type	Width (m)	Horizontal
	20-44 20-40	31/10/21 29/09/21	Bit Products	R21054				

TTM Verification	Approved TGS No	Time(s) of Observation	Modified	Instruction to Contractor
	PSS21009-TSG	11.00		

Sprayer Run	A	B	C	D	E	F	G	H	TOTAL
From	CH 00	CH 00	CH 00	CH 00					
To	CH 680	CH 680	CH 680	CH 680					
Start Time	12.38	13.46	14.42	15.45					
Finish Time	12.46	13.50	14.55	15.57					
Air Temperature °C	20	22	22	23					
Road Temperature °C	42	42	45	48					
Length	680	680	680	680					
Width	4.1	4.1	3.6	3.6					
Area	2788	2788	3827	3827					6615
Direction	WB	WB	WB	WB					
Lane	Slow	Slow	Fast	Fast					
Application Rate	1.5	0.9	1.5	0.9					
Cutter (%)	4	4	4	4					
Adhesion Agent (%)	1	1	1	1					
Start Hot Dip	10000	11000	8100	6200					
Finish Hot Dip	4900	8100	1200	2000					
Total Hot Sprayed	5100	2900	6900	4200					
Binder Temperature	200	200	200	200					
Correction @ 15°C	0.8886	0.8886	0.8886	0.8886					
Total Cold Sprayed	4532	2577	6132	3732					
Cutter Litres	181	103	245	149					
Adhesion Agent Litres	45	26	61	37					
Binder @ 15°C	4305	2448	5825	3546					16124
Actual Binder Rate	1.54	0.88	1.52	0.93					
Tolerance +/- 10%	418	251	574	344					
Actual Variance	-123	61	-85	-101					
Aggregate Size	14	7	14	7					
Aggregate Qty m³	27.0	18.0	37.0	24.0					
Spread Rate m²/m³	103	155	103	159					

Bitumen Total Litres	Enrichment	Tack Coat	Binder	Target				
			16124	15876				
Additive Total Litres	Adhesion	Cutter						
	170	679						
Aggregate Total m³	20mm	14mm	10mm	7mm	5mm	10mm Run	7mm Run	5mm Run
Theoretical Tonnes				42.0				
			63					
Geotextile Total m²	PF1							
TTM3 Management	Radar VMB	VMB						
		2						
Additional Bitumen	Ex	Batch No						



SPRAY SEAL SURVEILLANCE SITE RECORD

PROJECT: RESEALING OF ACT ROADS 2016 - 2021 (2020 - 21)

CONTRACTOR: DOWNER AUSTRALIA - HUME ACT

Date	Item No	Road	Region	From	To	Treatment	Binder
18.01.21	ASR020	Hindmarsh Dr	Narrabundal	Jerrabomberra Ave	Mugga Ln	R14/7	S45R

Weather Conditions	Wind Kph	Pavement Condition	Spray Seal Gang Ex	Surveillance Officer	Site Completed (%)
Fine	0	Patched	Hume		100

Sprayer(s)	Sprayer Certificate	Certificate Expiry Date	Bitumen Ex	Batch No	Geotextile	Fabric Type	Width (m)	Horizontal
	20-44 20-40	31/10/21 29/09/21	Bit Products	R21056				

TTM Verification	Approved TGS No	Time(s) of Observation	Modified	Instruction to Contractor
	PSS21009	9.00		

Sprayer Run	A	B	C	D	E	F	G	H	TOTAL
From	CH 680	CH 00	CH 1377	CH 00					
To	CH 1377	CH 1377	CH 00	CH 1377					
Start Time	10.45	12.00	13.25	14.20					
Finish Time	11.20	12.30	13.30	14.24					
Air Temperature °C	22	26	28	29					
Road Temperature °C	38	45	54	59					
Length	697	697	697	697					
Width	6.7	6.7	4.6	4.6					
Area	4810	4810	3206	3026					7836
Direction	WB	WB	WB	WB					
Lane	Mid/Fast	Mid/Fast	Slow	Slow					
Application Rate	1.5	0.9	1.5	0.9					
Cutter (%)	4	4	4	4					
Adhesion Agent (%)	1	1	1	1					
Start Hot Dip	10500	10700	8000	5900					
Finish Hot Dip	1900	5800	2200	2550					
Total Hot Sprayed	8600	4900	5800	3350					
Binder Temperature	200	200	200	200					
Correction @ 15°C	0.8886	0.8886	0.8886	0.8886					
Total Cold Sprayed	7642	4354	5154	2977					
Cutter Litres	306	174	206	119					
Adhesion Agent Litres	76	44	52	30					
Binder @ 15°C	7260	4137	4896	2828					19121
Actual Binder Rate	1.51	0.86	1.53	0.93					
Tolerance +/- 10%	722	433	481	272					
Actual Variance	-45	192	-87	-105					
Aggregate Size	14	7	14	7					
Aggregate Qty m³	46.0	31.0	31.0	21.0					
Spread Rate m²/m³	105	155	103	144					

Bitumen Total Litres	Enrichment	Tack Coat	Binder	Target					
			19121	19076					
Additive Total Litres	Adhesion	Cutter							
	201	805							
Aggregate Total m³	20mm	14mm	10mm	7mm	5mm	10mm Run	7mm Run	5mm Run	
Theoretical Tonnes		77.0		52.0					
		115.5		78					
Geotextile Total m²	PF1								
TTM3 Management	Radar VMB	VMB							
		2							
Additional Bitumen	Ex	Batch No							

REFERENCE NUMBER	DATE CREATED	DATE LAST UPDATED	STATUS	QUEUE	SUBJECT	DESCRIPTION	SUBURB	ADDRESS	CATEGORY_LEVEL_2
170925-000678	25/09/2017	4/10/2017	Resolved	ACT Roads - Pot Holes	Pot Holes : Fix My Street Report Submission	Damaged tyre		Corner of Hindmarsh Drive and Streeton Drive travelling west - left turning lane into Streeton Drive	Pot Holes
180905-001704	5/09/2018	19/09/2018	Resolved	ACT Roads - Pot Holes	FixMyStreet Submission: Potholes;	Potholes What is the issue?* Unfinished repair to pothole Where is the issue?* Road Any additional information?	WESTON	on Hindmarsh Drive 40m east from intersection of Streeton Drive	Pot Holes
180930-000013	30/09/2018	24/01/2019	Resolved	ACT Roads - Pot Holes	FixMyStreet Submission: Potholes;	Potholes What is the issue?* New pothole Where is the issue?* Road Any additional information? Right lane heading to Woden	PHILLIP	Hindmarsh Drive, Phillip ACT 2606, Australia	Pot Holes
181119-000176	19/11/2018	22/11/2018	Resolved	ACT Roads - Pot Holes	FixMyStreet Submission: Potholes;	Potholes What is the issue?* New pothole Where is the issue?* Road Any additional information? A raised bump pothole that causes wheelchair taxi driver to slow down alot and causes discomfort if hit at a speed	WESTON	Left hand slip lane when turning from Hindmarsh Drive to Namatjira Drive	Pot Holes
181129-000811	29/11/2018	30/11/2018	Resolved	ACT Roads - Pot Holes		Affinity Electrical called as there is concrete on the road just past Ainsworth St in Phillip from a streetlight. ■■■ has been contacted.	PHILLIP	Hindmarsh Drive	Pot Holes

REFERENCE NUMBER	DATE CREATED	DATE LAST UPDATED	STATUS	QUEUE	SUBJECT	DESCRIPTION	SUBURB	ADDRESS	CATEGORY_LEVEL_2
130222-002395	22/02/2013	27/06/2017	Resolved	Municipal Services	Pot Hole	There is a pot hole on the east bound side of Hindmarsh Drive in Weston Creek between Dixon Drive and Carbeen Street. Could you please repair it?	WESTON CREEK	215 Hindmarsh Drive, Weston Creek ACT 2611, Australia	Pot Holes
130222-002396	22/02/2013	27/06/2017	Resolved	Municipal Services	Pot Hole	There is a pot hole on the east bound side of Hindmarsh Drive in Phillip between Bell Street and Callam Street. Could you please repair it?	PHILLIP	Hindmarsh Drive, Westfield Woden, Phillip ACT 2606, Australia	Pot Holes
130319-001666	19/03/2013	27/06/2017	Resolved	Municipal Services	Pothole on Hindmarsh	Pothole on Hindmarsh needs to be filled again.	CHIFLEY	Hindmarsh Drive, Chifley ACT 2606, Australia	Pot Holes
130714-000182	14/07/2013	27/06/2017	Resolved	Municipal Services	Pot holes on Hindmarsh Drive	Goo evening, There are a number of pot holes on Hindmarsh drive between Dalrymple St and Jerrabomberra Avenue. The pot holes are located on both sides of the road.	SYMONSTON	Hindmarsh Drive, Symonston ACT 2609, Australia	Pot Holes
130815-000427	15/08/2013	27/06/2017	Resolved	Municipal Services	Please Fix Pot Hole	Please repair the pot hole in the east bound lane of Hindmarsh Drive at the intersection with Botany Street in Phillip.	PHILLIP	Hindmarsh Drive, Westfield Woden Shopping Centre, Phillip ACT 2606, Australia	Pot Holes
130815-002561	15/08/2013	27/06/2017	Resolved	Municipal Services	Please Fix Pot Hole	Please fix the pot hole on the west bound lane of Hindmarsh Drive at the intersection of Badimara Street in Stirling.		Hindmarsh Drive, Woden Valley ACT 2611, Australia	Pot Holes

REFERENCE NUMBER	DATE CREATED	DATE LAST UPDATED	STATUS	QUEUE	SUBJECT	DESCRIPTION	SUBURB	ADDRESS	CATEGORY_LEVEL_2
130827-000903	27/08/2013	27/06/2017	Resolved	Municipal Services	Fix My Street Quick Report Submission	Please repair the pot hole on the east bound side of Hindmarsh Drive at the intersection with Botany Street in Phillip.	PHILLIP	Hindmarsh Drive, Westfield Woden Shopping Centre, Phillip ACT 2606, Australia	Pot Holes
130918-001431	18/09/2013	27/06/2017	Resolved	Municipal Services	Pot Holes : Fix My Street Desktop Quick Report Submission	severe pot hole on intersection risking wheel, tyre and suspension damage	LYONS	Hindmarsh Drive, Lyons ACT 2606, Australia	Pot Holes
131112-001828	12/11/2013	27/06/2017	Resolved	Municipal Services	Pot Holes : Fix My Street Desktop Quick Report Submission	Please fix the pot hole in the east bound lanes of Hindmarsh Drive, Lyons, near the Tuggeranong Parkway overpass.	WODEN VALLEY	Hindmarsh Drive, Woden Valley ACT, Australia	Pot Holes
131114-002173	14/11/2013	27/06/2017	Resolved	Municipal Services	Pot Holes : Fix My Street Desktop Quick Report Submission	Hindmarsh Drive between Dalrymple St and Jerrabomberra Ave Narrabundah, potholes in eastbound lanes (approx equidistant between Dalrymple and Jerrabomerra Ave)	NARRABUNDAH	Hindmarsh Drive, Narrabundah ACT 2604, Australia	Pot Holes
140203-001840	3/02/2014	27/06/2017	Resolved	Municipal Services	Pot Holes : Fix My Street Desktop Quick Report Submission	There is a pot hole on Hindmarsh Drive in the off lane to Larakia Street Waramanga. When you are driving East along Hindmarsh Driving heading to Waramanga from Duffy.	WESTON CREEK	Hindmarsh Drive, Weston Creek ACT 2611, Australia	Pot Holes
140216-000304	16/02/2014	27/06/2017	Resolved	Municipal Services	Pot hole on Hindmarsh Drive, Waramanga	There is a large pot hole in the centre lane of Hindmarsh Drive heading west from Woden, just before (10 metres) the lights at Badimara Street, Waramanga.	WESTON CREEK	Hindmarsh Drive, Weston Creek ACT 2611, Australia	Pot Holes
140217-000078	17/02/2014	17/02/2014	Escalated	Municipal Services	Pot Holes : Fix My Street Desktop Quick Report Submission	Large pothole very dangerous to scooters and motorbikes.	WESTON CREEK	Hindmarsh Drive, Weston Creek ACT 2611, Australia	Pot Holes

REFERENCE NUMBER	DATE CREATED	DATE LAST UPDATED	STATUS	QUEUE	SUBJECT	DESCRIPTION	SUBURB	ADDRESS	CATEGORY_LEVEL_2
140217-002792	17/02/2014	17/02/2014	Escalated	Municipal Services	Pot Holes : Fix My Street Desktop Quick Report Submission	large pot hole in centre lane, left hand side driving west on Hindmarsh Drive between traffic lights at Badimara street turn and those near Tuggeranong Parkway overpass, it is big enough to damage a tyre, bend rim/cover, cause mechanical problems	WESTON CREEK	Hindmarsh Drive, Weston Creek ACT 2611, Australia	Pot Holes
140218-003357	18/02/2014	27/06/2017	Resolved	Municipal Services	Pot Holes : Fix My Street Desktop Quick Report Submission	heading west on Hindmarsh Drive, just past Parkway overpass and before the lights	WODEN VALLEY	Hindmarsh Drive, Woden Valley ACT 2611, Australia	Pot Holes
140317-001024	17/03/2014	27/06/2017	Resolved	Municipal Services	pothole in Hindmarsh drive at the intersection of Melrose Drive Chifley	There is a pothole in the centre lane of Hindmarsh Drive just after you cross over Melrose heading west.	CHIFLEY	Hindmarsh Drive, Chifley ACT 2606, Australia	Pot Holes
140331-000333	31/03/2014	27/06/2017	Resolved	Municipal Services	Pot Holes : Fix My Street Desktop Quick Report Submission	Please fix the pot hole on the east bound side of Hindmarsh Drive at the intersection with Street Drive in Weston Creek.	WESTON CREEK	Hindmarsh Drive, Weston Creek ACT 2611, Australia	Pot Holes
140606-001904	6/06/2014	6/06/2014	Escalated	Municipal Services	Pot Holes : Fix My Street Desktop Quick Report Submission	Pot hole on Hindmarsh drive as at at 5/6/14. Westbound under Tuggeranong parkway overpass	WODEN VALLEY	Hindmarsh Drive, Woden Valley ACT 2611, Australia	Pot Holes
140606-002442	6/06/2014	27/06/2017	Resolved	Municipal Services	Pot Holes : Fix My Street Desktop Quick Report Submission	Hi, There are a number of growing pot holes under the Parkway overpass on Hindmarsh Drive. These are new editions to some already repaired ones (by filling in). they are now becoming a significant hazard, particularly to motorbike riders. It is probably time to consider resurfacing the car lanes in both directions under this overpass.	WODEN VALLEY	Hindmarsh Drive, Woden Valley ACT 2606, Australia	Pot Holes

REFERENCE NUMBER	DATE CREATED	DATE LAST UPDATED	STATUS	QUEUE	SUBJECT	DESCRIPTION	SUBURB	ADDRESS	CATEGORY_LEVEL_2
140611-002315	11/06/2014	11/06/2014	Escalated	Municipal Services	Pot Holes : Fix My Street Desktop Quick Report Submission	Please fix the pot hole in the middle of the east bound side of Hindmarsh Drive, just east of the Tuggeranong Parkway overpass.	WODEN VALLEY	Hindmarsh Drive, Woden Valley ACT, Australia	Pot Holes
140627-000162	27/06/2014	27/06/2017	Resolved	Municipal Services	Pot Holes : Fix My Street Desktop Quick Report Submission	Please fix the pot hole in the east bound side of Hindmarsh Drive at the intersection with Streeton Drive in Weston Creek.	WESTON CREEK	Hindmarsh Drive, Weston Creek ACT 2611, Australia	Pot Holes
140627-000219	27/06/2014	27/06/2017	Resolved	Municipal Services	Pot Holes : Fix My Street Desktop Quick Report Submission	Please fix the pot holes on the east bound side of Hindmarsh Drive at the intersection of Melrose Drive in Woden.	PHILLIP	101 Hindmarsh Drive, Phillip ACT 2606, Australia	Pot Holes
140630-003360	30/06/2014	27/06/2017	Resolved	Municipal Services	Pot Holes : Fix My Street Desktop Quick Report Submission	As a motorcyclist I really worry about these holes doing damage to motorbikes and scooters if they drive into them, some are deep enough to cause an accident. Pot hole	PHILLIP	Hindmarsh Drive, Phillip ACT 2606, Australia	Pot Holes
140707-002450	7/07/2014	27/06/2017	Resolved	Municipal Services	Pot Holes : Fix My Street Desktop Quick Report Submission	deep pot hole and growing	CHIFLEY	Hindmarsh Drive, Chifley ACT 2606, Australia	Pot Holes
140827-000216	27/08/2014	27/08/2014	Escalated	Municipal Services	Pot Holes : Fix My Street Desktop Quick Report Submission	Please fix the pot hole on the east bound side of Hindmarsh Drive, just east of the Tuggeranong Parkway overpass.	WODEN VALLEY	Hindmarsh Drive, Woden Valley ACT, Australia	Pot Holes
141009-001962	9/10/2014	27/06/2017	Resolved	Municipal Services	Pot Holes : Fix My Street Desktop Quick Report Submission	Please fix the pot hole in the east bound side of Hindmarsh Drive, just east of the Tuggeranong Parkway overpass.	WODEN VALLEY	Hindmarsh Drive, Woden Valley ACT, Australia	Pot Holes

REFERENCE NUMBER	DATE CREATED	DATE LAST UPDATED	STATUS	QUEUE	SUBJECT	DESCRIPTION	SUBURB	ADDRESS	CATEGORY_LEVEL_2
141224-000957	24/12/2014	27/06/2017	Resolved	Municipal Services	Pot Holes : Fix My Street Desktop Quick Report Submission	Please fix the pot hole in the eastbound lane of Hindmarsh Drive at the intersection with Streeon Drive in Weston.	WESTON CREEK	Hindmarsh Drive, Weston Creek ACT 2611, Australia	Pot Holes
141224-000977	24/12/2014	27/06/2017	Resolved	Municipal Services	Pot Holes : Fix My Street Desktop Quick Report Submission	Please fix the pot hole in the right hand turn lane of the eastbound side of Hindmarsh Drive, at the intersection with Melrose Drive.	LYONS	Hindmarsh Drive, Lyons ACT 2606, Australia	Pot Holes
141224-000994	24/12/2014	27/06/2017	Resolved	Municipal Services	Pot Holes : Fix My Street Desktop Quick Report Submission	Please fix the pot hole in the eastbound lane of Hindmarsh Drive near the intersection of Botany Street in Phillip.	PHILLIP	Hindmarsh Drive, Phillip ACT 2606, Australia	Pot Holes
150111-000006	11/01/2015	27/06/2017	Resolved	Municipal Services	Hindmarsh dr - travelling west, just before badamara st intersection, pot hole i...	Hindmarsh dr - travelling west, just before badamara st intersection, pot hole in right lane	WESTON	Hindmarsh Drive, Woden Valley ACT 2611, Australia	Pot Holes
150114-000362	14/01/2015	27/06/2017	Resolved	Municipal Services	Pot Holes : Fix My Street Desktop Quick Report Submission	On the Tuggeranong Pkwy travelling south, there are 2 deep pot holes located just as you enter the left-turn off-lane onto Hindmarsh Drive. Would be great if these could be fixed. Thank you!	CHIFLEY	Hindmarsh Drive, Chifley ACT 2606, Australia	Pot Holes
150323-002275	23/03/2015	27/06/2017	Resolved	Municipal Services	Pot Holes : Fix My Street Desktop Quick Report Submission	Hindmarsh Drive and Tuggeranong Parkway. The carriageway heading east into Woden. At the stop for the traffic lights after passing under Tuggeranong Parkway there is a hole and a number of patches in the centre lane.	LYONS	Hindmarsh Drive, Lyons ACT 2606, Australia	Pot Holes

REFERENCE NUMBER	DATE CREATED	DATE LAST UPDATED	STATUS	QUEUE	SUBJECT	DESCRIPTION	SUBURB	ADDRESS	CATEGORY_LEVEL_2
150618-000176	18/06/2015	27/06/2017	Resolved	Municipal Services	Pot Holes : Fix My Street Desktop Quick Report Submission	Please fill the pot hole in the east bound lane of Hindmarsh Drive at the intersection with Streeton Drive.	WESTON CREEK	Hindmarsh Drive, Weston Creek ACT 2611, Australia	Pot Holes
150726-000297	26/07/2015	27/06/2017	Resolved	Municipal Services	Pot Holes : Fix My Street Mobile Quick Report Submission	There is a large pothole on the exit turning left from Tuggeranong Parkway onto Hindmarch Drive at Lyons.	LYONS	Hindmarsh Drive & Tuggeranong Parkway, Lyons ACT 2606, Australia	Pot Holes
150806-000236	6/08/2015	27/06/2017	Resolved	Municipal Services	Pot Holes : Fix My Street Desktop Quick Report Submission	Please fix the pot hole in the east bound side of Hindmarsh Drive at the intersection with Ball Street in Phillip.	PHILLIP	33 Hindmarsh Drive, Phillip ACT 2606, Australia	Pot Holes
201023-001386	23/10/2020	15/11/2020	Action Not Required	ACT Roads	At intersection with Launceston St there is MVA debris and fluids on road....	At intersection with Launceston St there is MVA debris and fluids on road.	LYONS	Hindmarsh Drive	Road Safety

REFERENCE NUMBER	DATE CREATED	DATE LAST UPDATED	STATUS	QUEUE	SUBJECT	DESCRIPTION	SUBURB	ADDRESS	CATEGORY_LEVEL_2
190628-001402	28/06/2019	17/03/2020	Resolved	City Rangers	car windscreen washers at intersections	<p>Just before noon today I was stopped at the intersection of Hindmarsh and Melrose Drives heading towards Fyshwick. I was the second car of several in the left lane, there was one car in centre lane and several cars in the right lane. There were two people washing windscreens in those lanes at the time. An ambulance with lights flashing and siren on came down the centre lane as that lane contained only one car. They also had their horn on as the single car in front would not move. The reason it would not move was that one of the windscreen washers was cleaning its windscreen and it could not move for running over the windscreen washer. Eventually it had no choice and pulled in front of the cars in the right lane which enabled the ambulance to proceed.</p> <p>Next the windscreen cleaner came to my car and despite me telling him not to, he proceed to wash my windscreen. When I yelled at him to stop, he verbally abused me.</p> <p>These people are a hazard to themselves and the traffic around them. What I witnessed this morning is proof that they should not be allowed to clean windscreens at intersections. I note that neither were wearing flouro vests.</p> <p>I d recommend that the ACT Government ban the operation of windscreen washers at intersections. It is not safe for them, and it is an unnecessary impediment to the flow of traffic and in particular, emergency vehicles.</p>	PHILLIP	Hindmarsh Drive	Road Safety
130923-002208	23/09/2013	27/06/2017	Resolved	Municipal Services	Road Safety : Fix My Street Desktop Quick Report Submission	<p>Can you please make the intersection of Hindmarsh Drive and Tuggeranong Parkway southbound safer for bicycles using the cycle lane.</p> <p>I have almost been hit 4 times now by cars exiting Tuggeranong Parkway onto Hindmarsh Drive.</p> <p>They look further down the road and do not check closer to the intersection inthe area that cyclists are moving.</p> <p>Can you please put in traffic lights, a speed hump, make it a stop sign etc as necessary to:</p> <ol style="list-style-type: none"> 1. reduce the entry speed onto Hindmarsh Drive, and 2. use whatever mechanism is available to get the car drivers to scan for all road users, not just look in the area they expect to see cars. <p>Judging by the amount of broken glass and the frequency of accidents at this intersection all road users would benefit from an improvement to the intersection.</p>	LYONS	Hindmarsh Drive, Lyons ACT 2606, Australia	Road Safety

REFERENCE NUMBER	DATE CREATED	DATE LAST UPDATED	STATUS	QUEUE	SUBJECT	DESCRIPTION	SUBURB	ADDRESS	CATEGORY_LEVEL_2
140611-001636	11/06/2014	27/06/2017	Resolved	Municipal Services	Road Safety : Fix My Street Desktop Quick Report Submission	Vegetation partly obstructing the cycle lane on Hindmarsh Drive. When going up the hill from Garran towards Red Hill and Fyshwick, there are bushes growing into the cycle lane at both the bottom and top of the hill, and when coming in the other direction down the hill towards O Malley, there is are bushes growing into the cycle lane about half way down the hill.	GARRAN	10 Hindmarsh Drive, Garran ACT 2605, Australia	Road Safety
150202-001758	2/02/2015	27/06/2017	Resolved	Municipal Services	Road Safety : Fix My Street Desktop Quick Report Submission	Not sure if my comment is a bike path, road or trees issue, but it concerns self-seeded trees growing in the on-road cycle lane eastbound on Hindmarsh Drive at Garran. Several small trees are sprouting up inside the safety barrier. They haven t yet encroached on the driving lane, but they do impede the cycle lane, which makes progress for cyclists unsafe adjacent to vehicle traffic.	GARRAN	8-10 Hindmarsh Drive, Garran ACT 2605, Australia	Road Safety

REFERENCE NUMBER	DATE CREATED	DATE LAST UPDATED	STATUS	QUEUE	SUBJECT	DESCRIPTION	SUBURB	ADDRESS	CATEGORY_LEVEL_2
150421-000631	21/04/2015	27/06/2017	Resolved	Municipal Services	Road Lane Design	<p>The ACT has a large number of merge lanes which indicate that they are a deliberate road design. Whilst I agree that they can potentially ease long lines of stopped traffic and free up intersections where there are turn-offs at or near the intersection, and allow an overtaking point around very slow vehicles, I believe and routinely experience increased risk in these areas.</p> <p>The assumption that drivers will "zipper" together at a merge is challenged by those drivers who view merges as opportunities to get ahead of the vehicle in front. These opportunities can be both slow and high speed and pose a threat to vehicles ahead. I drive and ride a motorcycle. Whilst I am reasonably well personally protected from collision in merge zones in a car, this is not the case when on the motorcycle. The greatly increased risk of collision due to being struck from behind by overtaking vehicles changing/merging lanes or having to brake as vehicles "cut in" to the merging zone is unacceptable.</p> <p>I no longer quietly accept other vehicles impinging on my safety whilst riding a motorcycle. I use flashing lights or hand gestures to indicate my concern to others. In return I receive reactions ranging from nil (still haven't been seen by the driver or am of no interest!), to apology (yes, we all make mistakes or inadvertently do something awkward), to offensive gestures, and in some cases aggressive braking or weaving. The latter usually from drivers who have already exhibited unacceptable driving behaviour such as excess speed, lane changing or tailgating.</p>	WESTON CREEK	Hindmarsh Drive, Weston Creek ACT 2611, Australia	Road Safety
150421-000631 CONT...						<p>May I recommend two actions. Firstly to consult with the MRA ACT about the issue to see if there is a consensus of concern. Second, to review merge zone sites to see if they require action to ameliorate the risks to vulnerable road users. By way of examples could I nominate the Norse Road/Copper Cres intersection (Eastbound lanes), Canberra Ave/Tom Price (Eastbound just after intersection), and Hindmarsh Drive/Badimar (Westbound just after intersection). I have frequent experience of all these points driving between home and business. All these merge zones have presented me with dangerous situations and do so on a regular basis.</p> <p>Thank You</p>			

REFERENCE NUMBER	DATE CREATED	DATE LAST UPDATED	STATUS	QUEUE	SUBJECT	DESCRIPTION	SUBURB	ADDRESS	CATEGORY_LEVEL_2
150601-000161	1/06/2015	2/02/2018	Forwarded to SME	Municipal Services	Vehicle Crashes	<p>Yet another vehicle crash this morning at the junction of the Monaro Highway off ramp and Hindmarsh Avenue heading towards Woden.</p> <p>This intersection has in the last 4 years seen what I would consider more than the expected number of collisions owing in part to driver error and poor design.</p> <p>Some of the issues are:</p> <ol style="list-style-type: none"> 1. Road surface very slippery at this intersection 2. Driver error 3. Vehicles coming towards Woden on Hindmarsh Drv are very hard to see owing to the glare behind them and they often don't have their headlights on. 4. The speed at which some of the through traffic travels at does not give them a chance to miss a driver turning onto Hindmarsh Drive who thinks they have enough time to complete the action. <p>Possible Solutions</p> <ol style="list-style-type: none"> 1. Repair the slippery surface. 2. Ask drivers coming down Hindmarsh to turn on their lights with a road advice sign. 3. Extend the off ramp around the corner so a zipper merge can properly take place. 	NARRABUNDAH	32 Hindmarsh Drive, Narrabundah ACT 2604, Australia	Road Safety
150601-002634	1/06/2015	27/06/2017	Resolved	Municipal Services	Peak hour traffic, hindmarsh drive, opposite Lyons	<p>the amount of near misses and actual accidents that happen between hindmarsh drive, (Athlon drive to Tuggeranon Parkway) because of the traffic congestion for cars to enter the parkway, is really scary. I drive on that road every work day - could I suggest a flashing signal around peak times to make drivers aware that traffic has slowed or even stopped? This may assist the not so regular drivers on that stretch of the road (and remind some of the idiots that don't take care, to slow down).</p> <p>Thankyou.</p>	LYONS	Hindmarsh Drive, Lyons ACT 2606, Australia	Road Safety

REFERENCE NUMBER	DATE CREATED	DATE LAST UPDATED	STATUS	QUEUE	SUBJECT	DESCRIPTION	SUBURB	ADDRESS	CATEGORY_LEVEL_2
150604-000272	4/06/2015	2/02/2018	Forwarded to Agency	Municipal Services	Missing service covers - severe fall risk.	There are a number of service (Water, sewerage, telephone etc.) missing their concrete covers in the middle of Hindmarsh drive between Jerrabomberra Ave and Mugga Lane. These are a severe fall hazard to people or vehicles pulling off the road or mowers mowing the grass - I stopped to help a broken down car that had pulled into the middle of the road due to running out of fuel and a missing cover had damaged the wheel/suspension of the car. All covers along this section of road need inspecting/replacing. I saw atleast three that were a severe fall risk within 100 metres of the marker on the map below.	SYMONSTON	Hindmarsh Drive, Symonston ACT 2609, Australia	Road Safety
150723-000510	23/07/2015	2/02/2018	Forwarded to SME	Municipal Services	Kangaroos and Hindmarsh Drive	Hi, I travel Hindmarsh Drive from Garran to Narrabundah several times of day and at different times of day and night. The number of kangaroos on either side of the road has been increasing and they are encroaching onto the road to feed. Most mornings there is at least 4 new dead kangaroos which I fear will one day lead to a human fatality. The cost to cars for repair and to the kangaroos who have to die in an horrific fashion must be dealt with. The fencing on both sides of the road appears to be inadequate to contain the kangaroos. I would like to hear from someone about what the plan is to address this issue. Thanks.	GARRAN	8-10 Hindmarsh Drive, Garran ACT 2605, Australia	Road Safety
150820-002163	20/08/2015	27/06/2017	Resolved	Municipal Services	Road Safety : Fix My Street Desktop Quick Report Submission	The section of Hindmarsh Drive between Canberra Ave and the Monaro Hwy has been resealed at some stage but not properly swept of loose gravel - I ve received 3 windscreen stone chips from this section of road in the last 6 months. It s also a hazard for motorbikes.	SYMONSTON	LOT 12 Hindmarsh Drive, Symonston ACT 2609, Australia	Road Safety
151026-000629	26/10/2015	27/06/2017	Resolved	Municipal Services	Repairs required	Cnr Hindmarsh drive and Launceston st, Lyons--Cyclist safety grab bar damaged and broken glass hazard		Corner Hindmarsh drive and Launceston st Lyons	Road Safety

REFERENCE NUMBER	DATE CREATED	DATE LAST UPDATED	STATUS	QUEUE	SUBJECT	DESCRIPTION	SUBURB	ADDRESS	CATEGORY_LEVEL_2
160312-000286	12/03/2016	15/03/2016	Escalated	Municipal Services	Road Safety : Fix My Street Desktop Quick Report Submission	<p>The intersection at Hindmarsh Drive and Launceston street is very dangerous.</p> <p>There is too much traffic, the traffic is moving too fast and the sun is often a significant hazard when trying to turn out of Lyons onto Hindmarsh drive (either direction).</p> <p>I have seen many near misses at this intersection, and the consequences of a T-bar accident at these speeds will be disastrous.</p> <p>The intersection should be replaced with traffic lights.</p>	LYONS	Hindmarsh Drive and Launceston St, Lyons ACT 2606, Australia	Road Safety
180821-001653	21/08/2018	21/08/2018	Escalated	Municipal Services	The customer was travelling east after the rain on Sunday and the glare from the setting sun on the road caused him not to be able to see which side of the road he was on and what was in front of him. the stretch of road is between Jerr...	<p>The customer was travelling east after the rain on Sunday and the glare from the setting sun on the road caused him not to be able to see which side of the road he was on and what was in front of him. the stretch of road is between Jerrabomberra ave. and Mugga lane.</p>	SYMONSTON	Hindmarsh Drive	Road Safety
181127-000267	27/11/2018	28/11/2018	Escalated	Municipal Services	Road Safety : Fix My Street Report Submission	<p>I ride my bike to work and the shoulders on some roads have accumulated a lot of broken glass and other debris like the little stones that make up the road base. In particular, along Hindmarsh drive, just after the traffic lights that allow traffic entering Hindmarsh from the Tuggeranong Parkway (ie. the Lyons side), there are lots of the stones and minor vehicle collision debris as well as broken glass. In short, can I suggest that it would be great if the street sweeper was deployed along here and also Adelaide Ave .</p>	CHIFLEY	Hindmarsh Drive, Chifley ACT 2606, Australia	Road Safety

REFERENCE NUMBER	DATE CREATED	DATE LAST UPDATED	STATUS	QUEUE	SUBJECT	DESCRIPTION	SUBURB	ADDRESS	CATEGORY_LEVEL_2
190219-002006	19/02/2019	20/02/2019	Resolved	Municipal Services	Road Safety : Fix My Street Report Submission	<p>Massive trenches cut through the road both north and south sides between the Hindmarsh drive bridge and the Canberra Avenue Bridge.</p> <p>These have not been filled and leveled correctly and as such is causing both damage to road user s vehicals and the road it s self.</p> <p>I ride a motor bike to and from work every day going over these joins in the road and everytime it is jarring my spine and causing discumfort.</p> <p>Please see attached pic for the location of this road safty hazard</p>		As per the picture between the Hindmarsh drive overpass and canberra avenue overpass on the Monaroe highway	Road Safety
190517-001282	17/05/2019	17/05/2019	Escalated	Municipal Services	Road work signs	<p>Due to road works on Hindmarsh dr - [westbound lane, before and after Darlymple st turnoff] there are 40km speed signs in place however there is no signage indicating when the speed is to return back to normal therefore drivers are having to remain at 40km far beyond the end of the actual road works.</p> <p>Caller also stating drivers are not really adhereing to these speed signs and exceeding the speed limit of 40km.</p>	WATSON	Hindmarsh Drive	Road Safety

REFERENCE NUMBER	DATE CREATED	DATE LAST UPDATED	STATUS	QUEUE	SUBJECT	DESCRIPTION	SUBURB	ADDRESS	CATEGORY_LEVEL_2
191221-000827	21/12/2019	10/11/2020	Resolved	ACT Roads	FixMyStreet Submission: Roads, parking & vehicles > Roads & traffic > Road condition & safety	<p>What is the issue?: Road condition & safety</p> <p>What would you like to report?: Other</p> <p>Please provide more information There is a massive and dangerous bump in the slip lane as you turn off Hindmarsh and onto namatjira when travelling west with Woden behind you and turn left at the lights onto Namatjira.</p> <p>Is it posing a safety hazard?: Yes</p> <p>Could it cause a trip, fall or injury?: Yes</p> <p>Is it causing traffic or cyclists to swerve?: Yes</p>	STIRLING	Hindmarsh Drive	Roads
200612-000935	12/06/2020	8/07/2020	Resolved	ACT Roads	Just before Launceston St, Eastbound in middle lane there is MVA debris/fluids....	Just before Launceston St, Eastbound in middle lane there is MVA debris/fluids.	CHIFLEY	Hindmarsh Drive	Roads
180919-001855	19/09/2018	20/09/2018	Action Not Required	FMS Trees	Wheel bearing grease on road.	Workers came to do maintenance on a Eucalyptus tree opposite 209-211 Hindmarsh Drive. The workers have left behind a canister of Super Blue High Performance Lithium Grease (on top of a stormwater drain). Some of the grease was left in splotches on the road. [REDACTED] has moved the canister to her front porch at 209 and has weighed it down, she was concerned about the wind blowing it over and it spilling into the stormwater drain.)	RIVETT	209-211 Hindmarsh Drive	Roads

REFERENCE NUMBER	DATE CREATED	DATE LAST UPDATED	STATUS	QUEUE	SUBJECT	DESCRIPTION	SUBURB	ADDRESS	CATEGORY_LEVEL_2
130115-002641	15/01/2013	27/06/2017	Resolved	Municipal Services	Pot hole on the road causing a hazard to traffic.	Pot hole on the road causing a hazard to traffic.	NARRABUNDAH	Hindmarsh Drive & National Route 23, Narrabundah ACT 2604, Australia	Roads
130218-003323	18/02/2013	20/02/2013	Escalated	Municipal Services	Cooleman Court car park	<p>Last week the car parks at Cooleman Court were re-sealed. I have not been to the northern carpark since then but the southern one is a disgrace. There are already very poor areas that are clearly a pothole waiting to happen. As you walk from Parkinson Street to the entry door nearest the newsagency, in the driving area nearest the offices (with two disabled spots in it)you will see many potholes in waiting. The whole job is very bad and I really hope a full quality assurance inspection is done before any money is handed over for this job.</p> <p>The worst of it is that there is molten tar in many spots. Today, when the temperature was only 27 degrees, I somehow got molten tar on my shoe and consequently on the light coloured car carpet. If that happens on a day of 27 degrees I dread to think what will happen on days of 35 degrees and above.</p> <p>Please advise how I make a claim for the cost of replacing my car carpet as I suspect it will be impossible to have them cleaned sufficiently to remove all traces of tar.</p>	WESTON CREEK	Hindmarsh Drive, Weston Creek ACT 2611, Australia	Roads
130315-000596	15/03/2013	27/06/2017	Resolved	Municipal Services	Timing of Traffic Lights	Hi. Could I suggest that the traffic light timing be increased for traffic travelling east along Hindmarch Drive at the intersection with Melrose Drive during the morning peak from about 8.00-9.15am. With the increased traffic coming out of Western Creek and now Wright, the traffic can bank up as far as the Tuggeranong Parkway overpass and it can take many cycles of the lights to get through. The queues in that direction are much longer than those travelling north or south along Melrose Drive.	PHILLIP	101 Hindmarsh Drive, Westfield Woden Shopping Centre, Phillip ACT 2606, Australia	Roads

REFERENCE NUMBER	DATE CREATED	DATE LAST UPDATED	STATUS	QUEUE	SUBJECT	DESCRIPTION	SUBURB	ADDRESS	CATEGORY_LEVEL_2
130321-001056	21/03/2013	27/06/2017	Resolved	Municipal Services	Dislodged drain cover	A large cast iron drain cover on the edge of Hindmarsh Drive has become dislodged and has fallen into the hole. It is adjacent to the cycle lane along Hindmarsh Drive and poses a quite serious danger to cyclists or motorists. It location is on the eastbound lane, between Namatjira Drive and McInnes St in Weston.	WESTON CREEK	Hindmarsh Drive, Weston Creek ACT 2611, Australia	Roads
130409-000925	9/04/2013	10/04/2013	Escalated	Municipal Services	Blocked Road Stormwater Drain	Dalrymple Street, Red Hill, At Traffic lights at the intersection with Hindmarsh Drive, as you face the Traffic Lights to turn left from Dalrymple street, on to Hindmarsh Drive. The Stormwater Drain is blocked totally and water flows onto Hindmarsh Drive. Can the rubbish be removed please? THANKS.	NARRABUNDAH	Hindmarsh Drive, Narrabundah ACT 2604, Australia	Roads
130418-001898	18/04/2013	18/04/2013	Escalated	Municipal Services	Traffic light - Hindmarsh Drive and Tuggeranong Parkway	Hello I've noticed in recent weeks that at peak time in the morning the traffic light that allows traffic travelling south (turning off the Tuggeranong Parkway) onto Hindmarsh Drive has a very reduced time when the green light is on. This has caused a large backlog of traffic onto the Parkway. Could this timing be investigated please?	LYONS	Hindmarsh Drive, Lyons ACT 2606, Australia	Roads
130626-002380	26/06/2013	27/06/2017	Resolved	Municipal Services	Right turn into woden light is not changing	Right turn into woden light is not changing	LYONS	Hindmarsh Drive, Lyons ACT 2606, Australia	Roads
130712-001400	12/07/2013	6/08/2018	Resolved	Municipal Services	speed sign obstructed	there is a speed sign on Hindmarsh Drive Weston, heading east which is obstructed by gum tree branches. It is near the Raiders club at the intersection with Streeton Drive. Could a crew deal with it next time they are in the area. thanks	WESTON CREEK	Hindmarsh Drive, Weston Creek ACT 2611, Australia	Roads

REFERENCE NUMBER	DATE CREATED	DATE LAST UPDATED	STATUS	QUEUE	SUBJECT	DESCRIPTION	SUBURB	ADDRESS	CATEGORY_LEVEL_2
131108-001460	8/11/2013	8/11/2013	Forwarded to Agency	Municipal Services	Disgusting way Canberra roads are being resealed - Damage to my vehicle	<p>Hi There</p> <p>I just want to make a complaint about the very poor way Canberras roads are being resealed. I was riding my new motorcycle home on Hindmarsh Drive on the 5th of November. The road was recently resealed and there are loose stones all over the road. Stones were thrown up by car going past and showered me with them hitting me and my bike. My motorcycle now has several stone chips on it damaging the finish. I am very unhappy about this.</p> <p>I would like to know how the this will be rectified (the damage to my bike) and when the roads in Canberra will be resealed so that free stones are not left everywhere?</p>	SYMONSTON	Hindmarsh Drive, Symonston ACT 2609, Australia	Roads
140606-002592	6/06/2014	27/06/2017	Resolved	Municipal Services	Roads : Fix My Street Desktop Quick Report Submission	Branch Broken off tree, right on edge of Bike lane/road on Hindmarsh Drive in Holdwer near Streeton drive intersection	WESTON CREEK	Hindmarsh Drive, Weston Creek ACT 2611, Australia	Roads
140617-001945	17/06/2014	27/06/2017	Resolved	Municipal Services	Roads : Fix My Street Desktop Quick Report Submission	When you drive up the hill along Hindmarsh Drive just past Mugga Lane there is a giant piece of concrete sticking up in the middle of the road. This should be fixed in case somebody needs to pull off the road in a hurry for emergency vehicles as it would do quite a bit of damage to their car.	RED HILL	Hindmarsh Drive, Red Hill ACT 2603, Australia	Roads
150223-002627	23/02/2015	23/02/2015	Resolved	Municipal Services	Roads : Fix My Street Desktop Quick Report Submission	There is a huge chunk of broken concrete sticking up in the middle of the road which could be very dangerous if a car has to pull off the road in the dark when emergency service vehicles are coming through. It is west of Dalrymple St and about 80m up from the lights	SYMONSTON	Hindmarsh Drive, Symonston ACT 2609, Australia	Roads

REFERENCE NUMBER	DATE CREATED	DATE LAST UPDATED	STATUS	QUEUE	SUBJECT	DESCRIPTION	SUBURB	ADDRESS	CATEGORY_LEVEL_2
181213-001451	13/12/2018	5/02/2019	Escalated	Municipal Services	Build up of water on Hindmarsh drive. West bound ,just before the underpass between Melrose Drive and the underpass heading to Chifley. On the left side. A build up in the left lane and its really deep. Driving hazard...	Build up of water on Hindmarsh drive. West bound ,just before the underpass between Melrose Drive and the underpass heading to Chifley. On the left side. A build up in the left lane and its really deep. Driving hazard.	CHIFLEY	Hindmarsh Drive Chifley	Roads
190115-000974	15/01/2019	15/01/2019	Escalated	Municipal Services	Roads : Fix My Street Report Submission	right hand lane of monaro highway is disintegrating with tar lifting from recent resurfacing. this is a dangerous hazard that needs immediate attention.	NARRABUNDAH	monaro highway near hindmarsh drive heading south	Roads
190115-001978	15/01/2019	15/01/2019	Escalated	Municipal Services	Customer reports there is a 200m section of ashphalt that has melted and is causing tar to be transferred onto vehicles on the northbound lane of Hindmarsh drive, opposite the Gold course....	Customer reports there is a 200m section of ashphalt that has melted and is causing tar to be transferred onto vehicles on the northbound lane of Hindmarsh drive, opposite the Gold course.	NARRABUNDAH	Hindmarsh Drive	Roads

REFERENCE NUMBER	DATE CREATED	DATE LAST UPDATED	STATUS	QUEUE	SUBJECT	DESCRIPTION	SUBURB	ADDRESS	CATEGORY_LEVEL_2
190320-000535	20/03/2019	28/03/2019	Resolved	Municipal Services	In the Westbound land west of Monaro Highway intersection - approx 50. There is about 2sqm of Gyprock that requires cleanup....	In the Westbound land west of Monaro Highway intersection - approx 50. There is about 2sqm of Gyprock that requires cleanup.	FYSHWICK	Hindmarsh Drive	Roads
190322-001238	22/03/2019	22/03/2019	Escalated	Municipal Services	Roads : Fix My Street Report Submission	Tuggeranong Parkway southbound at the Hindmarsh Drive overpass, the road surface at the expansion joint has a serious dip , especially in the right lane. This is bordering on dangerous, as tyres hit the far side of the dip with real force.	CHIFLEY	Tuggeranong Parkway at the Hindmarsh Drive overpass	Roads
190417-000118	17/04/2019	17/04/2019	Escalated	Municipal Services	Roads : Fix My Street Report Submission	At the traffic lights intersection of Hindmarsh drive, Mugga Lane and Dalrymple Street, Red Hill, there is quite a lot of gravel on the road, making it particularly slippery for cars turning and accelerating when the lights change.		Intersection of Hindmarsh Drive, Mugga Lane and Dalrymple Street, Red Hill. ACT	Roads
190427-000775	27/04/2019	29/04/2019	Escalated	Municipal Services	Roads : Fix My Street Report Submission	Southbound lanes of Tuggeranong Parkway, on bridge over Hindmarsh Drive at speed camera site. The bridge expansion joints which stretch across both lanes are faulty in that they are causing vehicles to shudder badly on impact. This needs to be rectified as a matter of urgency as it is quite dangerous.	KAMBAH	Tuggeranong Pkwy southbound lanes at bridge over Hindmarsh Drive	Roads
190506-001404	6/05/2019	22/05/2019	Resolved	Municipal Services	road debris	Bumper of vehicle in right hand lane of hindmarsh drive going over hill towards Fyshwick .	RED HILL	Hindmarsh Drive	Roads

REFERENCE NUMBER	DATE CREATED	DATE LAST UPDATED	STATUS	QUEUE	SUBJECT	DESCRIPTION	SUBURB	ADDRESS	CATEGORY_LEVEL_2
190617-000780	17/06/2019	21/06/2019	Escalated	Municipal Services	Roads : Fix My Street Report Submission	The traffic lights at the junction of Hindmarsh Drive and Launceston Street have an exceedingly small period of time to allow cars travelling west on Hindmarsh Drive to turn into Launceston Street. Whilst the turn-off lane on Hindmarsh Drive has capacity for quite a lot of cars, the green filter light is only illuminated for sufficient time to allow three cars to turn right at best. If any car hesitates, only two cars can get across and I have once seen only one make it through the lights. This causes subsequent cars to cross on amber and red as there is at least a minute s wait before the filter is again illuminated.	DEAKIN	The junction of Hindmarsh Drive and Launceston Street	Roads
180329-001026	29/03/2018	1/05/2018	Resolved	RoadsACT Claims	Claims	Debris on road from a collision has punctured customers tyre. This may cost \$300 to fix. This occurred on 28/03/2018 around 12:40am. Customer checked on the 29/03/2018 and the debris is still there.	SYMONSTON	Laneway off Monaro to Hindmarsh Drive	Roads
190524-001567	24/05/2019	29/05/2019	Resolved	RoadsACT Claims	Road sign damaging vehicle	On Wednesday 22/05/2019 13:00 Road traffic were set up in the dividing line line on hindmarsh drive, with temporary sign indicating road usage, Truck that was in front of Gordon caused sign to shift into Gordons vehicle, potentially to sign placement/securing during roadwork along hindmarsh drive causing damage to Gordons vehicle. large crease caused to front driver side door continuing down the body of the vehicle. Also took the mirror off.	SYMONSTON	Hindmarsh Drive	Roads
201019-001302	19/10/2020	19/08/2021	In Progress	ACT Roads	FixMyStreet Submission: Roads, parking & vehicles > Roads & traffic > Potholes	Can you provide any additional information about the location of the job to help us find the issue (i.e., intersections, buildings, landmarks, features)?: It rains and the potholes reappear deeper and deeper - fix the road not just the hole What is the issue?: Potholes What type of pothole are you reporting?: Recurring Where is the pothole?: Road		Westbound Hindmarsh drive under the parkway bridge	Roads, parking & vehicles

REFERENCE NUMBER	DATE CREATED	DATE LAST UPDATED	STATUS	QUEUE	SUBJECT	DESCRIPTION	SUBURB	ADDRESS	CATEGORY_LEVEL_2
201019-002040	19/10/2020	24/08/2021	In Progress	ACT Roads	FixMyStreet Submission: Roads, parking & vehicles; Roads & traffic;	Roads, parking & vehicles Roads & traffic What is being requested?*			
						Potholes What type of pothole are you reporting?*			
						New pothole Where is the issue?*			
						Road Please provide more information			
						Hindmarsh Drive Westbound, in the right hand lane immediately after Tuggeranong Parkway exit Northbound lights	WARAMANGA	Hindmarsh Drive	Roads, parking & vehicles
201019-002596	19/10/2020	24/08/2021	In Progress	ACT Roads	FixMyStreet Submission: Roads, parking & vehicles; Roads & traffic;	Roads, parking & vehicles Roads & traffic What is being requested?*			
						Potholes What type of pothole are you reporting?*			
						New pothole Where is the issue?*			
						Road Please provide more information			
						the pot hole is in the middle lane as you are travelling from woden to colomon court it is right under the Tuggeranong PkWy	CHIFLEY	Hindmarsh Drive	Roads, parking & vehicles
201019-003115	19/10/2020	2/12/2020	Resolved	ACT Roads	FixMyStreet Submission: Roads, parking & vehicles > Roads & traffic > Road condition & safety	What is the issue?: Road condition & safety What would you like to report?: Other Please provide more information There is a sunken hole of approximate 0.5m depth and 1m wide on the road with 80km road limit. Passing through the hole have my right front tyre punctured, which could have caused urgent safety issue. The reference of the calling report 201019-002720			
						Is it posing a safety hazard?: Yes			
						Could it cause a trip, fall or injury?: Yes			
						Is it causing traffic or cyclists to swerve?: Yes		Hindmarsh Drive	Roads, parking & vehicles

REFERENCE NUMBER	DATE CREATED	DATE LAST UPDATED	STATUS	QUEUE	SUBJECT	DESCRIPTION	SUBURB	ADDRESS	CATEGORY_LEVEL_2
201019-003404	19/10/2020	28/07/2021	In Progress	ACT Roads	FixMyStreet Submission: Roads, parking & vehicles > Roads & traffic > Potholes	Can you provide any additional information about the location of the job to help us find the issue (i.e., intersections, buildings, landmarks, features)? Intersection with parkway. I have a flat tyre as a result & have to call for roadside assist 9.20pm What is the issue?: Potholes What type of pothole are you reporting?: New Where is the pothole?: Road	WARAMANGA	Hindmarsh Drive	Roads, parking & vehicles
201020-003013	20/10/2020	19/08/2021	In Progress	ACT Roads	FixMyStreet Submission: Roads, parking & vehicles > Roads & traffic > Potholes	Can you provide any additional information about the location of the job to help us find the issue (i.e., intersections, buildings, landmarks, features)? After parkway turnoff on the way to Weston. Wide, deep and dangerous pothole. My front tyre burst! What is the issue?: Potholes What type of pothole are you reporting?: New Where is the pothole?: Road		Hindmarsh Drive	Roads, parking & vehicles
201021-002533	21/10/2020	24/08/2021	In Progress	ACT Roads	FixMyStreet Submission: Roads, parking & vehicles > Roads & traffic > Potholes	Can you provide any additional information about the location of the job to help us find the issue (i.e., intersections, buildings, landmarks, features)? There is a very large pothole on Hindmarsh Drive heading West, just after Tuggeranong Parkway What is the issue?: Potholes What type of pothole are you reporting?: New Where is the pothole?: Road	WARAMANGA	Hindmarsh Drive	Roads, parking & vehicles

REFERENCE NUMBER	DATE CREATED	DATE LAST UPDATED	STATUS	QUEUE	SUBJECT	DESCRIPTION	SUBURB	ADDRESS	CATEGORY_LEVEL_2
201021-002880	21/10/2020	24/08/2021	In Progress	ACT Roads	FixMyStreet Submission: Roads, parking & vehicles > Roads & traffic > Potholes	Can you provide any additional information about the location of the job to help us find the issue (i.e., intersections, buildings, landmarks, features)?: Massive potholes near the Tuggeranong Parkway overpass heading from Woden to Weston. What is the issue?: Potholes What type of pothole are you reporting?: Recurring Where is the pothole?: Road		Hindmarsh Drive	Roads, parking & vehicles
201102-000365	2/11/2020	24/08/2021	In Progress	ACT Roads	FixMyStreet Submission: Roads, parking & vehicles; Roads & traffic;	Roads, parking & vehicles Roads & traffic What is being requested?*: Potholes What type of pothole are you reporting?*: Recurring pothole Where is the issue?*: Road Please provide more information Hindmarsh drive - Weston - just before and after the traffic lights next to the Raiders club - Going towards Woden.	WESTON	Hindmarsh Drive	Roads, parking & vehicles
210203-002342	3/02/2021	7/05/2021	Resolved	ACT Roads	FixMyStreet Submission: Roads, parking & vehicles; Roads & traffic;	Roads, parking & vehicles Roads & traffic What is being requested?*: Potholes What type of pothole are you reporting?*: New pothole Where is the issue?*: Intersection Please provide more information At the Tuggeranong Parkway overpass the Hindmarsh Drive westbound middle lane basically directly under the parkway northbound-lane bridge section there is a pothole that has damaged the customers left side front bumper. She would like to claim for damage caused.	WESTON	Hindmarsh Drive	Roads, parking & vehicles

REFERENCE NUMBER	DATE CREATED	DATE LAST UPDATED	STATUS	QUEUE	SUBJECT	DESCRIPTION	SUBURB	ADDRESS	CATEGORY_LEVEL_2
210204-000613	4/02/2021	24/03/2021	Resolved	ACT Roads	FixMyStreet Submission: Roads, parking & vehicles > Roads & traffic > Potholes	Can you provide any additional information about the location of the job to help us find the issue (i.e., intersections, buildings, landmarks, features)?: You can't miss them (at least 500mm in length and width) potholes in this section - SAFETY issue! What is the issue?: Potholes What type of pothole are you reporting?: Recurring Where is the pothole?: Road	WARAMANGA	Between southbound and northbound off ramps on Hindmarsh Drive heading towards Duffy	Roads, parking & vehicles
210204-001255	4/02/2021	24/03/2021	Resolved	ACT Roads	FixMyStreet Submission: Roads, parking & vehicles > Roads & traffic > Potholes	Can you provide any additional information about the location of the job to help us find the issue (i.e., intersections, buildings, landmarks, features)?: There are some very dangerous pot holes (multiple) that have been created post heavy rain What is the issue?: Potholes What type of pothole are you reporting?: New Where is the pothole?: Road	FLOREY	Hindmarsh drive (underneath Tuggeranong parkway)	Roads, parking & vehicles
210205-000005	5/02/2021	24/03/2021	Resolved	ACT Roads	FixMyStreet Submission: Roads, parking & vehicles > Roads & traffic > Potholes	Can you provide any additional information about the location of the job to help us find the issue (i.e., intersections, buildings, landmarks, features)?: There are about three or four quite large potholes in the left and middle lanes of Hindmarsh Drive. What is the issue?: Potholes What type of pothole are you reporting?: Recurring Where is the pothole?: Road		Hindmarsh Drive towards Weston Creek Underneath Tuggeranong Parkway	Roads, parking & vehicles

REFERENCE NUMBER	DATE CREATED	DATE LAST UPDATED	STATUS	QUEUE	SUBJECT	DESCRIPTION	SUBURB	ADDRESS	CATEGORY_LEVEL_2
210208-000078	8/02/2021	20/04/2021	Resolved	ACT Roads	FixMyStreet Submission: Roads, parking & vehicles; Roads & traffic;	Roads, parking & vehicles Roads & traffic What is being requested?*		HINDMARSH DRIVE/ Tyagarah Street OMALLEY	Roads, parking & vehicles
						Potholes What type of pothole are you reporting?*			
						New pothole Where is the issue?*			
						Road Please provide more information			
						TWO pot holes on HINDMARSH DRIVE before Tyagarah Street OMALLEY in the right lane towards Fyshwick.Many thanks	O'MALLEY		
210308-000535	8/03/2021	7/05/2021	Resolved	ACT Roads	FixMyStreet Submission: Roads, parking & vehicles > Roads & traffic > Potholes	Can you provide any additional information about the location of the job to help us find the issue (i.e., intersections, buildings, landmarks, features)?: As you turn off the Tuggeranong Park way onto Hindmarsh towards Weston Creek there is a big pot hole What is the issue?: Potholes What type of pothole are you reporting?: Recurring Where is the pothole?: Intersection		Hindmarsh Drive	Roads, parking & vehicles
210322-002441	22/03/2021	24/03/2021	Resolved	ACT Roads	FixMyStreet Submission: Roads, parking & vehicles > Roads & traffic > Potholes	Can you provide any additional information about the location of the job to help us find the issue (i.e., intersections, buildings, landmarks, features)?: In middle lane, big pot holes formed probably after heavy rain. What is the issue?: Potholes What type of pothole are you reporting?: New Where is the pothole?: Road		Hindmarsh Drive	Roads, parking & vehicles

REFERENCE NUMBER	DATE CREATED	DATE LAST UPDATED	STATUS	QUEUE	SUBJECT	DESCRIPTION	SUBURB	ADDRESS	CATEGORY_LEVEL_2
210323-000257	23/03/2021	24/03/2021	Resolved	ACT Roads	FixMyStreet Submission: Roads, parking & vehicles > Roads & traffic > Potholes	Can you provide any additional information about the location of the job to help us find the issue (i.e., intersections, buildings, landmarks, features)?: you cant miss it - its the size of a bloody swimming pool!!! What is the issue?: Potholes What type of pothole are you reporting?: Recurring Where is the pothole?: Road	LYONS	Intersection on Hindmarsh Drive under the Tuggeranong Parkway overpass - MIDDLE lane	Roads, parking & vehicles
210323-000718	23/03/2021	24/03/2021	Resolved	ACT Roads	FixMyStreet Submission: Roads, parking & vehicles > Roads & traffic > Potholes	Can you provide any additional information about the location of the job to help us find the issue (i.e., intersections, buildings, landmarks, features)?: Middle lane west bound at the intersection. Has destroyed several wheels and tyres already. What is the issue?: Potholes What type of pothole are you reporting?: Unfinished repair Where is the pothole?: Intersection	LYONS	Hindmarsh Drive intersection with Tuggeranong Parkway	Roads, parking & vehicles
190905-000558	5/09/2019	12/09/2019	Resolved	ACT Roads - Pot Holes	FixMyStreet Submission: Roads, parking & vehicles > Roads & traffic > Potholes	Can you provide any additional information about the location of the job to help us find the issue (i.e., intersections, buildings, landmarks, features)?: In front of bus shelter at Butters Drive intersection on the inside lane What is the issue?: Potholes What type of pothole are you reporting?: Recurring Where is the pothole?: Road		Hindmarsh Drive	Roads, parking & vehicles

REFERENCE NUMBER	DATE CREATED	DATE LAST UPDATED	STATUS	QUEUE	SUBJECT	DESCRIPTION	SUBURB	ADDRESS	CATEGORY_LEVEL_2
191014-000171	14/10/2019	23/10/2019	Resolved	ACT Roads - Pot Holes	FixMyStreet Submission: Roads, parking & vehicles > Roads & traffic > Potholes	Can you provide any additional information about the location of the job to help us find the issue (i.e., intersections, buildings, landmarks, features)?: Northbound middle lane between Launceston Street and Eggleston Crescent What is the issue?: Potholes What type of pothole are you reporting?: New Where is the pothole?: Road	LYONS	Hindmarsh Drive Lyons ACT 2606, Australia	Roads, parking & vehicles
191015-000298	15/10/2019	16/09/2020	Resolved	ACT Roads - Pot Holes	FixMyStreet Submission: Roads, parking & vehicles; Roads & traffic;	Roads, parking & vehicles Roads & traffic What is being requested?*: Potholes What type of pothole are you reporting?*: Unfinished repair to pothole Where is the issue?*: Other Please provide more information Concrete lid fallen in and now the pothole has been left exposed	RIVETT	237 Hindmarsh Drive	Roads, parking & vehicles
200315-000069	15/03/2020	23/03/2020	Resolved	ACT Roads - Pot Holes	FixMyStreet Submission: Roads, parking & vehicles > Roads & traffic > Potholes	Can you provide any additional information about the location of the job to help us find the issue (i.e., intersections, buildings, landmarks, features)?: Near bus stop on left hand side of Hindmarsh Drive when driving down from Red Hill What is the issue?: Potholes What type of pothole are you reporting?: Recurring Where is the pothole?: Road	MAWSON	Hindmarsh Drive	Roads, parking & vehicles

REFERENCE NUMBER	DATE CREATED	DATE LAST UPDATED	STATUS	QUEUE	SUBJECT	DESCRIPTION	SUBURB	ADDRESS	CATEGORY_LEVEL_2
200416-001456	16/04/2020	20/04/2020	Resolved	ACT Roads - Pot Holes	FixMyStreet Submission: Roads, parking & vehicles > Roads & traffic > Potholes	Can you provide any additional information about the location of the job to help us find the issue (i.e., intersections, buildings, landmarks, features)?: Numerous potholes in the intersection and turning lanes What is the issue?: Potholes What type of pothole are you reporting?: Recurring Where is the pothole?: Road		Corner Hindmarsh Drive and Street Drive	Roads, parking & vehicles
200706-003392	6/07/2020	10/07/2020	Resolved	ACT Roads - Pot Holes	FixMyStreet Submission: Roads, parking & vehicles > Roads & traffic > Potholes	Can you provide any additional information about the location of the job to help us find the issue (i.e., intersections, buildings, landmarks, features)?: Left hand lane under the Tuggeranong Pwy bridges (heading towards Weston). What is the issue?: Potholes What type of pothole are you reporting?: Recurring Where is the pothole?: Road	WARAMANGA	Hindmarsh Drive	Roads, parking & vehicles
200720-001695	20/07/2020	24/07/2020	Resolved	ACT Roads - Pot Holes	FixMyStreet Submission: Roads, parking & vehicles > Roads & traffic > Potholes	Can you provide any additional information about the location of the job to help us find the issue (i.e., intersections, buildings, landmarks, features)?: Right hand lane heading from Fyshwick to Woden What is the issue?: Potholes What type of pothole are you reporting?: New Where is the pothole?: Road	PHILLIP	Hindmarsh Drive between Butters Drive and Ainsworth Street	Roads, parking & vehicles

REFERENCE NUMBER	DATE CREATED	DATE LAST UPDATED	STATUS	QUEUE	SUBJECT	DESCRIPTION	SUBURB	ADDRESS	CATEGORY_LEVEL_2
200724-001251	24/07/2020	5/08/2020	Resolved	ACT Roads - Pot Holes	FixMyStreet Submission: Roads, parking & vehicles > Roads & traffic > Potholes	<p>Can you provide any additional information about the location of the job to help us find the issue (i.e., intersections, buildings, landmarks, features)?:</p> <p>Left lane of Hindmarsh Dr, heading from Weston Crk to Woden, just before the derelict flats.</p> <p>What is the issue?:</p> <p>Potholes</p> <p>What type of pothole are you reporting?:</p> <p>New</p> <p>Where is the pothole?:</p> <p>Road</p>	CHIFLEY	Hindmarsh Drive	Roads, parking & vehicles
200810-003222	10/08/2020	13/08/2020	Resolved	ACT Roads - Pot Holes	FixMyStreet Submission: Roads, parking & vehicles > Roads & traffic > Potholes	<p>Can you provide any additional information about the location of the job to help us find the issue (i.e., intersections, buildings, landmarks, features)?:</p> <p>Right hand lane heading from Woden to Weston just before Badimara St intersection.</p> <p>What is the issue?:</p> <p>Potholes</p> <p>What type of pothole are you reporting?:</p> <p>New</p> <p>Where is the pothole?:</p> <p>Road</p>	WESTON	Hindmarsh Drive	Roads, parking & vehicles
200810-003246	10/08/2020	13/08/2020	Resolved	ACT Roads - Pot Holes	FixMyStreet Submission: Roads, parking & vehicles > Roads & traffic > Potholes	<p>Can you provide any additional information about the location of the job to help us find the issue (i.e., intersections, buildings, landmarks, features)?:</p> <p>Middle lane heading from Woden to Weston, near the Tuggeranong Parkway overpass.</p> <p>What is the issue?:</p> <p>Potholes</p> <p>What type of pothole are you reporting?:</p> <p>New</p> <p>Where is the pothole?:</p> <p>Road</p>		Hindmarsh Drive	Roads, parking & vehicles

REFERENCE NUMBER	DATE CREATED	DATE LAST UPDATED	STATUS	QUEUE	SUBJECT	DESCRIPTION	SUBURB	ADDRESS	CATEGORY_LEVEL_2
200810-003252	10/08/2020	13/08/2020	Resolved	ACT Roads - Pot Holes	FixMyStreet Submission: Roads, parking & vehicles > Roads & traffic > Potholes	Can you provide any additional information about the location of the job to help us find the issue (i.e., intersections, buildings, landmarks, features)? Left lane heading from Fyshwick to Woden, between Butters Drive and Ainsworth Street. What is the issue?: Potholes What type of pothole are you reporting?: New Where is the pothole?: Road		Hindmarsh Drive	Roads, parking & vehicles
200810-003348	10/08/2020	13/08/2020	Resolved	ACT Roads - Pot Holes	FixMyStreet Submission: Roads, parking & vehicles > Roads & traffic > Potholes	Can you provide any additional information about the location of the job to help us find the issue (i.e., intersections, buildings, landmarks, features)? At virtually every set of traffic lights between Streeton Dve & Westfield Woden What is the issue?: Potholes What type of pothole are you reporting?: Recurring Where is the pothole?: Road		Hindmarsh Drive	Roads, parking & vehicles
200811-000287	11/08/2020	27/08/2020	Resolved	ACT Roads - Pot Holes	FixMyStreet Submission: Roads, parking & vehicles > Roads & traffic > Potholes	Can you provide any additional information about the location of the job to help us find the issue (i.e., intersections, buildings, landmarks, features)? At traffic lights. What is the issue?: Potholes What type of pothole are you reporting?: New Where is the pothole?: Road	WESTON	Hindmarsh Drive and Streeton Drive Intersection	Roads, parking & vehicles

REFERENCE NUMBER	DATE CREATED	DATE LAST UPDATED	STATUS	QUEUE	SUBJECT	DESCRIPTION	SUBURB	ADDRESS	CATEGORY_LEVEL_2
200812-002973	12/08/2020	21/10/2020	Resolved	ACT Roads - Pot Holes	FixMyStreet Submission: Roads, parking & vehicles > Roads & traffic > Potholes	Can you provide any additional information about the location of the job to help us find the issue (i.e., intersections, buildings, landmarks, features)?: There are pot holes in every lane between the 2 sets of lights under the bridge. Very large. What is the issue?: Potholes What type of pothole are you reporting?: New Where is the pothole?: Road		West bound Hindmarsh drive	Roads, parking & vehicles
200813-000207	13/08/2020	27/08/2020	Resolved	ACT Roads - Pot Holes	FixMyStreet Submission: Roads, parking & vehicles; Roads & traffic;	Roads, parking & vehicles Roads & traffic What is being requested?*: Potholes What type of pothole are you reporting?*: New pothole Where is the issue?*: Road Please provide more information multiple potholes. [REDACTED] has damaged her vehicle.	LYONS	Hindmarsh drive, under tuggeranong voer pass	Roads, parking & vehicles
200813-001527	13/08/2020	27/08/2020	Resolved	ACT Roads - Pot Holes	FixMyStreet Submission: Roads, parking & vehicles > Roads & traffic > Potholes	Can you provide any additional information about the location of the job to help us find the issue (i.e., intersections, buildings, landmarks, features)?: Under Tuggeranong Overpass What is the issue?: Potholes What type of pothole are you reporting?: New Where is the pothole?: Road		Hindmarsh Drive- under Tuggeranong Overpass	Roads, parking & vehicles

REFERENCE NUMBER	DATE CREATED	DATE LAST UPDATED	STATUS	QUEUE	SUBJECT	DESCRIPTION	SUBURB	ADDRESS	CATEGORY_LEVEL_2
200816-000098	16/08/2020	23/10/2020	Resolved	ACT Roads - Pot Holes	FixMyStreet Submission: Roads, parking & vehicles > Roads & traffic > Potholes	Can you provide any additional information about the location of the job to help us find the issue (i.e., intersections, buildings, landmarks, features)? Every lane has potholes. They were filled last week but are already caved in again What is the issue?: Potholes What type of pothole are you reporting?: Recurring Where is the pothole?: Road		Hindmarsh drive - west bound	Roads, parking & vehicles
200818-000835	18/08/2020	23/10/2020	Resolved	ACT Roads - Pot Holes	FixMyStreet Submission: Roads, parking & vehicles > Roads & traffic > Potholes	Can you provide any additional information about the location of the job to help us find the issue (i.e., intersections, buildings, landmarks, features)? Under the Tuggeranong parkway overpass What is the issue?: Potholes What type of pothole are you reporting?: New Where is the pothole?: Road	LYONS	Hindmarsh Drive	Roads, parking & vehicles
200825-000233	25/08/2020	27/08/2020	Resolved	ACT Roads - Pot Holes	FixMyStreet Submission: Roads, parking & vehicles > Roads & traffic > Potholes	Can you provide any additional information about the location of the job to help us find the issue (i.e., intersections, buildings, landmarks, features)? West bound on Hindmarsh Drive, near Swinger Hill entry but in fast lane What is the issue?: Potholes What type of pothole are you reporting?: New Where is the pothole?: Road	PHILLIP	Hindmarsh Drive, near Swinger Hill entry	Roads, parking & vehicles

REFERENCE NUMBER	DATE CREATED	DATE LAST UPDATED	STATUS	QUEUE	SUBJECT	DESCRIPTION	SUBURB	ADDRESS	CATEGORY_LEVEL_2
200827-000987	27/08/2020	4/09/2020	Resolved	ACT Roads - Pot Holes	FixMyStreet Submission: Roads, parking & vehicles > Roads & traffic > Potholes	Can you provide any additional information about the location of the job to help us find the issue (i.e., intersections, buildings, landmarks, features)?: Every lane has holes fix them properly! What is the issue?: Potholes What type of pothole are you reporting?: Recurring Where is the pothole?: Road		Hindmarsh drive westbound	Roads, parking & vehicles
201019-001302	19/10/2020	23/11/2020	In Progress	TCCS AMIS Pavement	FixMyStreet Submission: Roads, parking & vehicles > Roads & traffic > Potholes	Can you provide any additional information about the location of the job to help us find the issue (i.e., intersections, buildings, landmarks, features)?: It rains and the potholes reappear deeper and deeper - fix the road not just the hole What is the issue?: Potholes What type of pothole are you reporting?: Recurring Where is the pothole?: Road		Westbound Hindmarsh drive under the parkway bridge	Roads, parking & vehicles
201019-002040	19/10/2020	23/11/2020	In Progress	TCCS AMIS Pavement	FixMyStreet Submission: Roads, parking & vehicles; Roads & traffic;	Roads, parking & vehicles Roads & traffic What is being requested?* Potholes What type of pothole are you reporting?* New pothole Where is the issue?* Road Please provide more information Hindmarsh Drive Westbound, in the right hand lane immediately after Tuggeranong Parkway exit Northbound lights	WARAMANGA	Hindmarsh Drive	Roads, parking & vehicles

REFERENCE NUMBER	DATE CREATED	DATE LAST UPDATED	STATUS	QUEUE	SUBJECT	DESCRIPTION	SUBURB	ADDRESS	CATEGORY_LEVEL_2
201019-002596	19/10/2020	23/11/2020	In Progress	TCCS AMIS Pavement	FixMyStreet Submission: Roads, parking & vehicles; Roads & traffic;	Roads, parking & vehicles Roads & traffic What is being requested?*	CHIFLEY	Hindmarsh Drive	Roads, parking & vehicles
201019-003404	19/10/2020	23/11/2020	In Progress	TCCS AMIS Pavement	FixMyStreet Submission: Roads, parking & vehicles > Roads & traffic > Potholes	Potholes What type of pothole are you reporting?*	WARAMANGA	Hindmarsh Drive	Roads, parking & vehicles
201020-003013	20/10/2020	23/11/2020	In Progress	TCCS AMIS Pavement	FixMyStreet Submission: Roads, parking & vehicles > Roads & traffic > Potholes	Roads, parking & vehicles Roads & traffic What is being requested?*		Hindmarsh Drive	Roads, parking & vehicles


REFERENCE NUMBER	DATE CREATED	DATE LAST UPDATED	STATUS	QUEUE	SUBJECT	DESCRIPTION	SUBURB	ADDRESS	CATEGORY_LEVEL_2
201021-002533	21/10/2020	23/11/2020	In Progress	TCCS AMIS Pavement	FixMyStreet Submission: Roads, parking & vehicles > Roads & traffic > Potholes	Can you provide any additional information about the location of the job to help us find the issue (i.e., intersections, buildings, landmarks, features)?: There is a very large pothole on Hindmarsh Drive heading West, just after Tuggeranong Parkway What is the issue?: Potholes What type of pothole are you reporting?: New Where is the pothole?: Road	WARAMANGA	Hindmarsh Drive	Roads, parking & vehicles
201021-002880	21/10/2020	23/11/2020	In Progress	TCCS AMIS Pavement	FixMyStreet Submission: Roads, parking & vehicles > Roads & traffic > Potholes	Can you provide any additional information about the location of the job to help us find the issue (i.e., intersections, buildings, landmarks, features)?: Massive potholes near the Tuggeranong Parkway overpass heading from Woden to Weston. What is the issue?: Potholes What type of pothole are you reporting?: Recurring Where is the pothole?: Road		Hindmarsh Drive	Roads, parking & vehicles
201102-000365	2/11/2020	23/11/2020	In Progress	TCCS AMIS Pavement	FixMyStreet Submission: Roads, parking & vehicles; Roads & traffic;	Roads, parking & vehicles Roads & traffic What is being requested?*: Potholes What type of pothole are you reporting?*: Recurring pothole Where is the issue?*: Road Please provide more information Hindmarsh drive - Weston - just before and after the traffic lights next to the Raiders club - Going towards Woden.	WESTON	Hindmarsh Drive	Roads, parking & vehicles

REFERENCE NUMBER	DATE CREATED	DATE LAST UPDATED	STATUS	QUEUE	SUBJECT	DESCRIPTION	SUBURB	ADDRESS	CATEGORY_LEVEL_2
201103-001973	3/11/2020	23/11/2020	In Progress	TCCS AMIS Pavement	FixMyStreet Submission: Roads, parking & vehicles; Roads & traffic;	Roads, parking & vehicles Roads & traffic What is being requested?*	PHILLIP	Hindmarsh Drive	Roads, parking & vehicles
						Potholes What type of pothole are you reporting?*			
						New pothole Where is the issue?*			
						Please provide more information Hindmarsh Drive, at the traffic lights. Outside Hog sbreath			
201112-002458	12/11/2020	18/11/2020	In Progress	TCCS AMIS Pavement	FixMyStreet Submission: Roads, parking & vehicles > Roads & traffic > Potholes	Can you provide any additional information about the location of the job to help us find the issue (i.e., intersections, buildings, landmarks, features)?: I noticed it was repaired a few days after I drove into it but is now opening again - on the system? What is the issue?: Potholes What type of pothole are you reporting?: Recurring Where is the pothole?: Road	CHIFLEY	Melrose Drive, left hand lane, just before Hindmarsh Drive lights/intersection	Roads, parking & vehicles
210201-002265	1/02/2021	8/02/2021	Resolved	TCCS AMIS Pavement	FixMyStreet Submission: Roads, parking & vehicles > Roads & traffic > Potholes	Can you provide any additional information about the location of the job to help us find the issue (i.e., intersections, buildings, landmarks, features)?: There are pot holes in 3 lanes and not small ones everyone is swerving to miss them just fix them What is the issue?: Potholes What type of pothole are you reporting?: Recurring Where is the pothole?: Road		Hindmarsh Drive	Roads, parking & vehicles

REFERENCE NUMBER	DATE CREATED	DATE LAST UPDATED	STATUS	QUEUE	SUBJECT	DESCRIPTION	SUBURB	ADDRESS	CATEGORY_LEVEL_2
210202-000535	2/02/2021	2/02/2021	In Progress	TCCS AMIS Pavement	FixMyStreet Submission: Roads, parking & vehicles > Roads & traffic > Potholes	Can you provide any additional information about the location of the job to help us find the issue (i.e., intersections, buildings, landmarks, features)? Large massive pot holes all over the road heading towards Weston What is the issue?: Potholes What type of pothole are you reporting?: New Where is the pothole?: Road		Hindmarsh Drive	Roads, parking & vehicles

ENQUIRY_	CREATED DATE	COMPLETE DATE	CLASS	STATUS	LOCATION	DESCRIPTION	ACTION
886166	1/11/2015 3:21:57 PM	13/01/2015 12:00:00 AM	Road Pavement	Complete	Hindmarsh Dr. - Badamara St. WESTON CREEK	"Hindmarsh dr - travelling west, just before badamara st intersection, pot hole in right lane"	Completed by R Stretton
885972	1/9/2015 11:19:07 AM	13/01/2015 12:00:00 AM	Road Pavement	Complete	Hindmarsh Drive, Weston	"Hole in the road, hindmarsh drive travelling from woden to weston creek when you get to the intersection of badimara street, its in the right lane and immediately prior to the lights. "	Completed by R Stretton
747686	11/21/2012 11:58:28 AM	09/05/2019 10:38:29 AM	Road Pavement	Complete	Intersection of Athlon Dr & Hindmarsh Dr, PHILLIP	"I have noticed at the major intersection at Woden, Athlon Drive and Hindmarsh Drive Traffic lights there are no white markings through the intersection on the road. This can cause confusion as cars start in one lane then going through the intersection they seem to cross lanes and end up in the wrong lane on the other side of the intersection. This is confusing to the learner driver. I feel this could cause a major accident and the lines should be clearly marked through the intersection to keep drivers from accidentally crossing lanes. especially the learner drivers."	Dean If lines need to be changed refer to TMS DOC
896237	2/25/2015 9:48:55 AM	27/02/2015 4:48:39 PM	Road Pavement	Complete	Hindmarsh Drive/Eggleston Cres, CHIFLEY	"Traffic in Chifley/ Philip/ Hindmarsh Drive First, thanks for fixing the junction at the corner of Melrose Drive and Eggleston Crs, Chifley. It's made the traffic much safer and easy to use. However, I'd like to raise a few issues coming from the Hindmarsh Drive that also affect Chifley traffic. Above all, there needs to be some serious work done to make Hindmarsh safer between the Tuggeranong Parkway and Philip. There are quite often accidents there at the turnoffs for Lyons and Chifley. There are always queues to turn into these suburbs and quite often people have to wait for minutes to turn into Chifley/Lyons, get frustrated and then rush over in gaps in high speed oncoming traffic that really aren't sufficient. It's incredibly dangerous, and if this isn't fixed it's only a matter of time before people die. The second issue tha't related to this is the traffic that comes from Hindmarsh into Chifley. This is starting to make it quite difficult to turn into Eggleston from MACfarland in the morning, as a steady stram of cars come through and either turn MACfarland towards Peirce or carry on straight towards Philip. I think improving Hindmarsh would also improve this situation, which even if it is only a minor annoyance at the moment, can only get worse in the future. But fix Hindmarsh drive please. There have already been too many accidents there to ignore! Thanks."	Spoken to [REDACTED] Advised on the works and investigations done in the past. These intersections are part of capital works bids and designated for future signalisations.

ENQUIRY_	CREATED DATE	COMPLETE DATE	CLASS	STATUS	LOCATION	DESCRIPTION	ACTION
852814	6/30/2014 2:29:22 PM	02/07/2014 2:01:54 PM	Road Pavement	Complete	Hindmarsh Drive, Lyons	"Where the off ramp from the Tuggeranong Parkway (heading South) meets Hindmarsh Dr there are two options to turn left towards Woden - (a) queue in the left lane or (b) go straight and one lane allows a left turn. The problem is that drivers taking the latter option then turn into the curbside lane, blocking drivers who have patiently queued in the left lane. A solution could be to have dotted lane lines directing drivers into the two outer lanes of Hindmarsh Dr. The majority of drivers do the "right thing" and queue in the left filter lane."	Continuity line is already in place.
1068636	2/25/2019 10:53:59 AM		Road Pavement	Received	Hindmarsh Drive/ Monaro intersection	** Reported to [REDACTED] Fluid, general debris due to a vehicle accident , advised by ACT Police for further information regarding the location to contact them on 13 1444, to confirm the location, its on Hindmarsh Drive,where the overpass is to Monaro Highway.	
792128	7/26/2013 4:50:22 PM	31/07/2013 4:48:01 PM	Road Pavement	Complete	Hindmarsh Drive, Weston	*See attachment**	NO CONTACT
610286	9/20/2010 4:57:57 PM		Road Pavement	Referred To Other Body	Hindmarsh Drive, Red Hill	13/09/2010 09.01 PM Bike path or at least shoulder put in on hindmarsh. Bike path over hindmarsh in Woden (on the map it is in the direction of heading east between Yamba Drive and Mugga Way Red Hill just before Mugga Way on the second bend.)	To be referred to TMS by CC DOC. Referred to Traffic Management and Safety Unit
741881	10/22/2012 7:53:07 AM	23/10/2012 12:00:00 AM	Road Pavement	Complete	Hindmarsh Drive PHILLIP	2 Pot holes in the right lane heading towards Woden just past the traffic light intersection on Yamba Drive , Garran	
1002084	10/30/2016 11:49:45 AM		Road Pavement	Email Sent	Hindmarsh Dr, Underneath Tuggeranong Parkway, Phillip	A couple of potholes to avoid in the middle lane going west on Hindmarsh Drive, under the Tuggeranong Parkway	
706024	3/14/2012 9:43:59 AM	27/03/2012 12:00:00 AM	Road Pavement	Complete	Hindmarsh Drive, WARAMANGA	a dangerous pothole on Hindmarsh Drive westbound between Tuggeranong parkway and Badimara Drive. It has been there for four days.	
726289	7/2/2012 1:33:31 PM	03/07/2012 11:50:00 AM	Road Pavement	Complete	Hindmarsh Drive, Weston	a dangerous pothole on Hindmarsh Drive westbound between Tuggeranong Parkway and Badimara Street. This was previously repaired, but quite inadequately because it is back again.	
995579	9/15/2016 11:16:42 AM	20/09/2016 12:04:56 PM	Road Pavement	Complete	Hindmarsh Drive and Tyagarah Street, O'Malley	A deep pothole has appeared near the junction of Hindmarsh Drive and Tyagarah Street, O'Malley. The pothole is in the left-turning lane into the slip-lane onto Hindmarsh Drive. It is near a concrete stormwater intake. Vehicle suspension damage is likely.	Comp-Kel-16/9/16
1038387	11/14/2017 4:27:27 PM	05/12/2017 10:56:11 AM	Road Pavement	Complete	14 Hindmarsh Drive, PHILLIP	A large amount of gravel/ grey stone has been left in cycle lane on Hindmarsh dve, between Melrose dve and BallSt. Could this be removed please.	Comp - Maunder - 15/11/17
799226	9/23/2013 10:28:30 AM	24/09/2013 12:00:00 AM	Road Pavement	Complete	int Hindmarsh Cr and Dixon Dr, HOLDER	A pothole has occurred again on Hindmarsh Drive at the Dixon Drive intersection. Pothole has occurred in the right turn lane	R,Stretton
480481	12/21/2009 3:43:40 PM	15/02/2010 11:32:22 AM	Road Pavement	Complete	Hindmarsh Drive woden	A section of road has lifted due to heavy traffic and is putting large chunks of tarmac onto the road. Maintenance and clean up is needed as this is a danger to road users as the chunks are quite large. The location of this is on the meeting of Hindmarsh Dr and the left slip lane from the Tuggeranong Parkway heading to Woden.	

ENQUIRY_	CREATED DATE	COMPLETE DATE	CLASS	STATUS	LOCATION	DESCRIPTION	ACTION
797308	9/6/2013 2:02:10 PM	06/09/2013 3:00:00 PM	Road Pavement	Complete	Hindmarsh Drive, PHILLIP	A trailer has dropped its load. On the side of the road at the moment. Called through to Shane Holden 01:45PM	
994404	9/8/2016 10:29:12 AM	16/09/2016 9:25:37 AM	Road Pavement	Complete	Hindmarsh Dr, GARRAN	A trench running across the road in the slip lane leading onto Hindmarsh Drive from Palmer St, Garran, is subsiding and is now deeper than some months ago. It is a noticeable dip in the road when driving.	Comp-Ricky-12/9/16
794171	8/13/2013 2:56:09 PM	21/08/2013 12:00:00 AM	Road Pavement	Complete	HINDMARSH DR WESTON	ACT Roads Reporting deep pothole on roadway; RHS lane of Hindmarsh Dr, westbound carriageway - approx 100m before Badimara St. 	S Holden completed
915384	6/18/2015 10:12:35 AM	12/08/2015 1:29:19 PM	Road Pavement	Complete	Address: Hindmarsh Drive and Eggleston Crescent Chifley	Address: Hindmarsh Drive and Eggleston Crescent Chifleytravelling in direction towards Woden In the middle lane before Eggleston crescent 3 quite severe potholes	R Stretton-comp-19/6/15
686556	12/6/2011 12:44:19 PM	20/12/2011 11:15:48 AM	Road Pavement	Complete	Hindmarsh Drive, WARAMANGA	After the great rain we had there is now a pothole big enough to swallow a car wheel and destroy a car undercarrage or cause a motorcycle accident. The problem is located on Hindmarsh Dve, on the Waramanga side just short of the Badimara turnoff, in the middle lane and about 30 met from the Parkway overpass.	Completed 6/12
1054633	5/1/2018 11:36:21 AM	24/05/2018 1:23:01 PM	Road Pavement	Complete	Hindmarsh Drive, PHILLIP	Almost all the drains along Hindmarsh Drive between Melrose Drive and Eucumbene Drive are blocked and need clearing before we get rain and flooding.	CRM - 180429-000138 Comp - Bray -
1058245	7/23/2018 12:45:04 PM		Road Pavement	Received	Tuggeranong Parkway between Hindmarsh Dr and Cotter Rd, both directions	along the Tuggeranong Parkway between Hindmarsh Dr and Cotter Rd, in both directions, has quite a lot of litter. this is a continuous problem and needs regular cleanup.	
1061655	10/4/2018 10:19:02 AM		Road Pavement	Closed \ Programmed	Hindmarsh Drive Chifley	Are there any plans to fix the bridge joints on the Tuggeranong Parkway over Hindmarsh Drive heading south. They have been uneven for a long time now. I worry that after driving this road for many years one of my wheels will fall off one morning.	Called Customer, left message. This is already planned for this FY works.
703411	3/2/2012 9:47:45 AM	07/03/2012 11:16:00 AM	Road Pavement	Complete	BETWEEN BADIMARRA STREET AND THE PARKWAY ON HINDMARSH DRIVE , RIVETT	AROUND 1AM CAR HIT A VERY LARGE POTHOLE, CAR HIT THE POTHOLE BLEW OUT THE TYRE AND DAMAGED THE RIM	

ENQUIRY_	CREATED DATE	COMPLETE DATE	CLASS	STATUS	LOCATION	DESCRIPTION	ACTION
983170	6/18/2016 12:37:49 PM		Road Pavement	Referred To Other Body	Tuggeranong Parkway & southbound between the Hindmarsh overpass and Sulwood Drive (Kambah) intersections.	<p>As a person who often cycles on the roads in Canberra, I am writing to you to voice my concerns about the road work on Tuggeranong Parkway & southbound between the Hindmarsh overpass and Sulwood Drive (Kambah) intersections. This roadwork seems to be primarily focussed on installation of street lighting.</p> <p>What was designated as on-road cycle path (using the gutter and culverts) running parallel to the two southbound lanes and is now in the process of installation of street lights. Previously, this section of road was often strewn with emerging grass and drainage grates. This current roadwork has seen the placing of orange safety bollards along and in the middle of what was the on-road cycle path. It also appears to have seen some surface re-treatment.</p> <p>I did not notice any roadwork / cycle path closed / diversion signs to warn people cycling of this roadwork & nor see and mention of alternate paths and make an assumption that cyclists should ride in the left hand lane of this busy two lane parkway. This section of road is designated as 90kmh!</p> <p>Please advise what safety and other signage needs to be installed when this roadwork and the street lighting is continuing. Can you also advise when the restoration (and perhaps improvement) of the on-road cycle lane will be completed.</p>	
1069691	3/15/2019 3:15:01 PM		Road Pavement	Defect Raised	Hindmarsh Drive Lyons	As I approach the bridge over Hindmarsh Drive (southbound)(right hand lane closest to speed camera, there is a huge step where the bridge is slightly higher than road and slams the suspension. It's progressively gotten worse but now it's a real issue?	work due June / July, 2019
830702	3/13/2014 2:45:42 PM	24/03/2014 3:32:14 PM	Road Pavement	Complete	Hindmarsh Drive, WESTON CREEK	<p>As you approach the traffic lights at Hindmarsh Drive from the Tuggeranong Parkway there is a left arrow to go to Weston, middle lane arrow pointing straight ahead with right arrow attached turning right to Woden and an arrow pointing right turn only to Woden.</p> <p>When stopped at the lights there are two arrows pointing that you can only turn right (middle and right hand lane). The middle lane arrow needs to also show that you can go straight ahead which would take you up to the Tuggeranong Parkway.</p>	Contacted [REDACTED] and left a message. We are organising for the missing line-marking to be installed.
478420	12/2/2009 12:21:22 PM	24/02/2010 8:36:59 AM	Road Pavement	Complete	Tuggeranong Park Way/Hindmarsh Drive, Lyons	As you come off the off ramp coming from the City and heading towards Weston at the end there is a part of the road pavement that has formed a lump and is now breaking up and pieces going everywhere including the cycle lane and asked if this could be fixed as it has been like this for over a week. Thank you.	Check J Saha - he and Dana marked up some section in the vicinity and it may include this area. DO'C, fixed

ENQUIRY_	CREATED DATE	COMPLETE DATE	CLASS	STATUS	LOCATION	DESCRIPTION	ACTION
856456	7/22/2014 11:50:21 AM	24/07/2014 12:00:00 AM	Road Pavement	Complete	Near Ainsworth Street on Hindmarsh Drive SWINGER HILL	As you head towards Woden , in the left lane approaching Ainsworth Street SWINGER HILL, pot hole/s. Many thanks	G,Parsons
856442	7/22/2014 11:25:49 AM	29/07/2014 12:00:00 AM	Road Pavement	Complete	Hindmarsh drive Red Hill	As you near the crest of the Hill going up Hindmarsh Drive ,heading to Woden , the usual suspect sink holes have opened up again.Many thanks	
1071649	4/17/2019 4:07:32 PM		Road Pavement	Received	Intersection of Hindmarsh Drive, Mugga Lane and Dalrymple Street, Red Hill.	At the traffic lights intersection of Hindmarsh drive, Mugga Lane and Dalrymple Street, Red Hill, there is quite a lot of gravel on the road, making it particularly slippery for cars turning and accelerating when the lights change.	
734791	9/3/2012 2:36:38 PM	03/10/2012 12:00:00 AM	Road Pavement	Complete	Intersection of Hindmarsh Drive and Melrose Drive, PHILLIP	At the Hindmarsh Drive & Melrose Drive intersection, Phillip, there is a pothole in the east-bound section of Hindmarsh (practically next to the traffic lights). 11/10/12 When the Hindmarsh/Melrose Dr intersection was reconfigured potholes in the road weren't repaired. As you turn from Melrose to head east there is at least one which presents a risk to motorcycles and scooters in particular. It'd be good to get it fixed.	
1003580	11/11/2016 8:56:57 AM	17/11/2016 1:48:55 PM	Road Pavement	Complete	Int of Hindmarsh Dr & Streeton Dr, Stirling	At the intersection of Hindmarsh and Streeton Drive there is a pot hole in the right south bound lane that has been there for two weeks and getting worse.	Comp-Gray-14/11/16
793824	8/9/2013 4:49:53 PM	21/08/2013 12:00:00 AM	Road Pavement	Complete	Hindmarsh Drive, WARAMANGA	At the intersection of Hindmarsh Dr and Badimara St there is a pot hole. See attached photo.	S Holden completed
971347	4/6/2016 9:33:00 AM	18/04/2016 2:01:28 PM	Road Pavement	Complete	Dixon Drive & Hindmarsh Drive, Holder	At the intersection of Hindmarsh Drive and Dixon Drive Duffy/Holder lude graffiti sprayed on the actual road.	referred to PACs Tristan Adrian
982204	6/11/2016 10:01:49 AM		Road Pavement	Email Sent	Hindmarsh Dr & Tuggeranong pkwy, LYONS	Bad potholes just before left exit onto HindMarsh Drive from Tuggeranong Parkway.	
1040690	12/4/2017 9:29:57 AM	05/12/2017 9:43:21 AM	Road Pavement	Complete	Canberra Ave just before the intersection with Hindmarsh Dr fyshwick	██████ reported that there is an oil spill, along the road and is concerned about road safety.	RMS crew attended 04/12/2017
705763	3/13/2012 11:08:38 AM	16/04/2012 10:03:47 AM	Road Pavement	Complete	INTERSECTION OF HINDMARSH DRIVE AND TUGGARANONG PARK WAY - HEADDING TOWARDS TUGGARANONG	Big pot hole in the road. Caller damaged his tyre going over it.	
1019853	4/11/2017 3:13:10 PM		Road Pavement	Email Sent	Hindmarsh between Darwinia Tce & Wyangala St, Rivett	Bike lane at the top of Hindmarsh Dr in need of sweeping as it has excessive number of loose gravel and glass.	
1063069	11/5/2018 9:51:38 AM		Road Pavement	Received	Hindmarsh Drive between Wyangala St and Dixon Drive, Rivett	Bike lane on road is full of glass and a hazard to bikes What is the debris or material? broken glass Please describe the issue or upload a photo in the next section so we can assess your request There are numerous patches of broken glass which cause cyclists to move into the road and mix with cars more closely	
740798	10/16/2012 11:29:28 AM	16/10/2012 1:00:00 PM	Road Pavement	Complete	Hindmarsh Drive O"MALLEY	Bike lanes between Melrose drive and tuggeranong parkway on hind marsh drive have lots of glass and debris. Contacted ████████ 11:45am 16/10/12.	
1058875	8/4/2018 10:39:57 AM		Road Pavement	Received	two speed camera closest to Hindmarsh Drive	Blankets and debris in the middle of the road, southbound between two speed camera closest to Hindmarsh Drive	

ENQUIRY_	CREATED DATE	COMPLETE DATE	CLASS	STATUS	LOCATION	DESCRIPTION	ACTION
1071165	4/9/2019 2:06:47 PM		Road Pavement	Received	Hindmarsh Drive cnr Dalrymple Street/ Mugga Lane, Symonston	Blue pieces of Metal On road Left hand side coming from Symonston. Car in front sprayed his vehicle with the pieces.	
1060799	9/17/2018 12:38:28 PM		Road Pavement	No Action Necessary	Hindmarsh Dr, Chifley ACT 2606, Australia	both turning lanes to go right at the traffic lights gets so backed up the people who want to turn left to go to Weston sometimes have to wait 2 lots of lights to be able to turn. the slip lane to go left needs to start back much further	An assessment of turning movements showed that this
917730	7/1/2015 2:10:39 PM	17/08/2015 9:31:41 AM	Road Pavement	Complete	Corner Yamba Dr & Hindmarsh Dr, Garran	Broken bottles over road located at intersection, south western corner at traffic lights.	Shane Holden advised 2:04pm Comp-Freer-
849919	6/11/2014 1:28:13 PM	25/06/2014 12:00:00 AM	Road Pavement	Complete	Hindmarsh Dr, FYSHWICK	Broken glass at numerous locations in the cycle lane on Hindmarsh Drive. For most of the way from Cooleman Court to Fyshwick there is barely a 100 metres stretch without broken glass in it.	T, Magno
891747	2/5/2015 8:29:38 AM	05/05/2020 10:57:42 AM	Road Pavement	Complete	247 Hindmarsh Drive, Weston Creek	Broken glass in bike lane on Hindmarsh Dr Rivett near intersection with Bangalay Cres heading toward Woden	Completed
1072757	5/6/2019 1:29:31 PM	22/05/2019 10:56:51 AM	Road Pavement	Complete	Hindmarsh Drive, Red Hill	Bumper of vehicle in right hand lane of hindmarsh drive going over hill towards Fyshwick.	Completed.
861795	8/27/2014 4:41:58 PM	17/09/2014 9:58:14 AM	Road Pavement	Complete	Palmer Street - near Canberra hospital off HIndmarsh Drive	Busy area and dangerous, would like that there would be more visible line marking on the road. Line marking is extremely difficult to see during the night in particular.	Linemarking assessed as OK
691586	1/6/2012 9:58:52 AM		Road Pavement	Received	Monaro Highway, between the Hindmarsh Drive overpass and the intersection with Lanyon Drive	Caller concerned that for the first half of the above stretch, when recently resealed a proper smooth bike suitable surface was not put down. Instead it is an incredibly rough surface for the first half of the above stretch, until it then hits the smooth surface a few hundred metres before the correctional centre. Is this able to be corrected ? (PLEASE RESPOND TO CALLER)	Hard copy forwarded to Peter Thompson for action 9/1/12 JFI
1030399	8/16/2017 3:57:44 PM		Road Pavement	Closed \ Programmed	intersection of Tyagarah St & Hindmarsh Dr, O'Malley	Caller concerned that when vehicles are entering Hindmarsh Drive and using the slip lane from Tyagarah Street they are stopping to cross Hindmarsh so they can turn right at Palmer Street. This is causing congestion on the corner of Tyagarah Street because they are stopping to cross a solid white line, instead of continuing in their own lane on Hindmarsh Drive. Caller would like signs put up directing drivers to go to the end of Tyagarah Street and turn left so they can then merge to turn right into Palmer Street. This will stop congestion in the slip lane and avoid possible accidents. Also caller would like to know if there are any plans for the implementation of traffic lights at the listed intersection.	Sent for drafting RDG
686220	12/5/2011 2:30:18 PM	20/12/2011 11:38:22 AM	Road Pavement	Complete	Hindmarsh Drive Waramanga	Caller hit large pothole on Hindmarsh Dr heading to Weston Creek LH lane between Tuggeranong Pkway & Namatjira Dr, has blown 2 tyres and damaged rim of tyre. Incident occurred 5/12/11, 1:50pm. [REDACTED] advised 5/12/11	cOMP 6/12/11. mc&mh
779606	5/9/2013 1:37:21 PM	14/05/2013 12:00:00 AM	Road Pavement	Complete	Hindmarsh Drive Chifley	Caller states he hit a pothole located in RHL heading to Weston as you go under the parkway on 4/05/13 has damaged vehicle wants to claim compensation for costs.	Eamiled Graham Piper & Kim Gannis 9/5/2013

ENQUIRY_	CREATED DATE	COMPLETE DATE	CLASS	STATUS	LOCATION	DESCRIPTION	ACTION
916083	6/22/2015 4:22:09 PM	17/08/2015 8:59:07 AM	Road Pavement	Complete	Hindmarsh Access Drive	Caller states there is a large build up of leaves on Hindmarsh access road between Carbeen Street & up to Darwinia Terrace	Comp-Magno-25/6/15
844682	5/29/2014 1:50:01 PM	11/06/2014 9:47:14 AM	Road Pavement	Complete	Int Namatjira Dr & Hindmarsh Dr, WESTON	Caller wanted to request that on Namatjira Drive at the intersection of Hindmarsh Drive that road markings are painted indicating that the left lane can only go straight and the right lane can only turn as he has nearly been in an accident a few times from people turning right in the left lane. This is going both directions on Namatjira Drive.	CC asked to refer to TMS as it is a request for revision to the line markings. DOC
1070720	4/2/2019 2:46:16 PM		Road Pavement	Received	333 Hindmarsh Drive, Rivett	Can you identify any nearby notable landmarks?: The intersection of Hindmarsh drive and Darwinia terrace, What is the debris or material? Tyre Please describe the issue or upload a photo in the next section so we can assess your request There is tyre debris from a hoon who lost a tyre covering the road and cycle path that could be dangerous to smaller vehicles including bikes.	
799588	9/24/2013 12:19:14 PM	30/01/2014 4:54:05 PM	Road Pavement	Complete	Hindmarsh Drive, GREENWAY	Can you please make the intersection of Hindmarsh Drive and Tuggeranong Parkway southbound safer for bicycles using the cycle lane. I have almost been hit 4 times now by cars exiting Tuggeranong Parkway onto Hindmarsh Drive. They look further down the road and do not check closer to the intersection in the area that cyclists are moving. Can you please put in traffic lights, a speed hump, make it a stop sign etc as necessary to: 1. reduce the entry speed onto Hindmarsh Drive, and 2. use whatever mechanism is available to get the car drivers to scan for all road users, not just look in the area they expect to see cars.	Issue when Cotter Road was under construction and additional traffic no plans to change speed limit
1021210	4/26/2017 1:07:03 PM		Road Pavement	Email Sent	Hindmarsh Dr from Dixon to Eucumbene Dr, Holder	Can you please road sweep this intersection in the bike lane It has not been done for at least 6 months It is especially bad going along Hindmarsh Dr towards Eucumbene - there is gravel and rubbish everywhere at the intersection and then from Dixon to Eucumbene Thank you	
1014833	2/21/2017 10:27:53 AM	05/06/2017 1:43:07 PM	Road Pavement	Complete	Monaro Hwy, Cycle Lane, between Hindmarsh Dr & Fairbain Ave, Narrabundah	Can you please sweep/clean the following cycle lane please Monaro Hwy north bound cycle lane between Hindmarsh Drive and Fairbain Ave. The initial section closest to the Monaro Hwy has been very bad for a long time but now after the roadworks further down it's unrideable Also Moosehead Drive at the dairy road end heading towards the city.	Comp-Kel-8/4/17

ENQUIRY_	CREATED DATE	COMPLETE DATE	CLASS	STATUS	LOCATION	DESCRIPTION	ACTION
1076298	8/12/2019 12:48:52 PM	13/08/2019 2:55:57 PM	Road Pavement	Complete	333 Hindmarsh Dr, Rivett	Can you provide any additional information about the location of the job to help us find the issue (i.e., intersections, buildings, landmarks, features)?: Intersection of Hindmarsh Dr & Darwinia Tce What is the issue?: Road condition & safety What would you like to report?: Other Please provide more information Increase in the number of cars doing burnouts at night at this intersection, which has led to the road markings being covered in skidmarks and tyre debris. The road needs a traffic monitoring camera and regular police monitoring at night.	minor , no work req
1071498	4/15/2019 4:46:37 PM		Road Pavement	Received	Monaro Hwy between Hindmarsh Drive and Canberra Avenue, Narrabundah	Can you provide any additional information about the location of the job to help us find the issue (i.e., intersections, buildings, landmarks, features)?: Monaro Hwy - Hindmarsh Ave on ramp heading north and exit ramp to Canberra Ave heading north Kind of material?: Unknown/other What is the issue?: Cracked, broken or uneven Please describe the issue or upload a photo in the next section so we can assess your request Street sweeping is scheduled for Feb, May, Aug, Nov each year - this section of Monaro Hwy has been missed for over a year ! The verge and cycle lane is covered in road debris, gravel, plastic and it cannot be safely ridden on - can it please be street swept as scheduled? (Feb, May, Aug, Nov - each year) Please provide more information there is a lot of debris	
908105	5/3/2015 12:04:09 PM		Road Pavement	Email Sent	Corner of Hindmarsh and Botany st, Phillip	Carparking outside Salvos and Ali baba is filled with loose rubbish and needs cleaning on a regular basis as customer said that it always looks dirty.	1/5/15 Email sent to City Management to
1023456	5/22/2017 10:34:58 AM	27/02/2018 4:03:13 PM	Road Pavement	Complete	Launceston Dr and Hindmarsh Dr LYONS	██████████ would like to know when the intersection will be open.	Works completed, item closed 27 Feb
834633	4/2/2014 11:52:34 AM	07/04/2014 12:00:00 AM	Road Pavement	Complete	Cnr Hindmarsh Drive and Badimara Street Weston	Centremost westbound lane of Hindmarsh Drive - this pothole has been repaired before and now it seems to have grown	R,Stretton

ENQUIRY_	CREATED DATE	COMPLETE DATE	CLASS	STATUS	LOCATION	DESCRIPTION	ACTION
882682	12/17/2014 9:37:53 AM	18/12/2014 12:00:00 AM	Road Pavement	Complete	The potholes are located in the left hand lane, between the Hindmarsh Dr and Cotter Rd turnoffs	Client is calling about some potholes on the Parkway. The potholes are located in the left hand lane, between the Hindmarsh Dr and Cotter Rd turnoffs. The client hit these and they have put out the alignment of his wheels. He would like to have the potholes fixed asap, before there is an accident. He is also on a disability pension, and is having trouble getting money together to have his wheel alignment fixed. Can someone get back to him to advise on what he needs to do to have this alignment done. Does he have to get it first and then request for reimbursement? What does he need to prove that it was the potholes that caused the damage? Cheers.	Completed M Smith
795129	8/21/2013 10:22:24 AM		Road Pavement	Received	int Hindmarsh & Mugga Lane, SYMONSTON	Complaining in regards to the mugga lane and hindmarsh intersection. He says with the hill it the road merging it can be very dangerous and he believes it needs re evaluating etc. Would like the a slip lane for heavy vehicles etc and believes it could be made safer.	
830223	3/12/2014 11:17:37 AM	14/03/2014 3:59:02 PM	Road Pavement	Complete	Hindmarsh Drive, Lyons	Could I request an exit ramp be installed off Hindmarsh Drive (eastbound) to the nearby shared path (parallel to Hindmarsh) at coordinates 35°20'51.03"S, 149° 4'43.39"E. There is a similar exit ramp off Flynn Drive at 35°17'41.65"S, 149° 7'30.74"E. This would encourage cyclists not to travel to the busy intersection of Hindmarsh/Melrose.	Referred to Darwin Zeta Responded to complaint 30/08/2016
1028253	7/19/2017 12:29:01 PM		Road Pavement	Email Sent	Hindmarsh Drive, Symonston	Could rubbish be removed from the side of the road on Hindmarsh Drive (heading west) between Mugga Lane and Mugga Way please? It was inspected by City Services who have referred it to Roads as the litter is located on a non pedestrian or cyclist road verge. It is more like a drainage area beside the rock face heading towards Woden.	
1058390	7/26/2018 3:17:11 PM	03/07/2019 4:13:52 PM	Road	Complete	205B Hindmarsh Dr, RIVETT	Could you please examine the intersection of Hindmarsh Drive and Carbeen Street (eastern intersection closest to Coleman Court). The intersection is extremely dangerous as the right turning lane from Hindmarsh Drive to Carbeen Street (heading east) is not formed enough, so drivers believe that the lane is a through lane. This means that vehicles turning out of Carbeen Street onto Hindmarsh Drive (heading east) into the slip lane can be potentially hit by vehicles changing lanes. Someone will be killed at this intersection. More than happy to meet with RoadsACT inspectors at the location to discuss.	
1009855	1/6/2017 8:06:09 AM	08/02/2017 12:20:10 PM	Road Pavement	Complete	Cnr Canberra Ave & Hindmarsh Dr, Fyshwick	Customer advises that at the corner of Hindmarsh and Canberra Ave, there were a lot of potholes and as a result the air suspension in his car has blown. He would like to seek compensation for this. (Handed to Road Claims)	comp-grimley-12/1/17
723826	6/15/2012 6:01:29 PM	19/06/2012 12:00:00 AM	Road Pavement	Complete	TUGGERANONG PARKWAY SLIPLANE ONTO HINDMARSH DRIVE	CUSTOMER CONCERNED OTHER MOTORISTS MIGHT HAVE AN ACCIDENT	

ENQUIRY_ID	CREATED DATE	COMPLETE DATE	CLASS	STATUS	LOCATION	DESCRIPTION	ACTION
1011426	1/20/2017 2:53:23 PM	06/02/2017 2:16:17 PM	Road Pavement	Complete	Cnr Tuggeranong Parkway & Hindmarsh Dr, Phillip	Customer has advised there is a tree on the road, southbound just after the turn off to hindmarsh drive, next to speed camera. You have to swerve to miss hitting the tree. REPORTED to shane 18.1.17	comp-ricky-18/1/17
877778	11/25/2014 12:02:52 PM	26/11/2014 1:38:16 PM	Road Pavement	Complete	Hindmarsh Drive and Ball St, Phillip	Customer phoned to find out when the speed limit in this area has changed from 80km per hour to 60km per hour. The customer has received an infringement and needs this information to dispute it. Please inform customer of this information as soon as possible as he only has 28 days to dispute the infringement.	Spoken to [REDACTED] The speed limit of 60 has been in place for number of years now. No recent changes.
778596	5/3/2013 12:22:24 PM	06/05/2013 8:52:00 AM	Road Pavement	Complete	Intersection of Hindmarsh Drive & Tuggeranong Parkway	Customer requesting street sweeper as there is glass at the intersection (Tuggeranong Parkway overpass Woden bound)	
1012918	2/2/2017 11:40:31 AM		Road Pavement	Referred To Other Body	Monaro Highway after exiting Hindmarsh Dr, Narrabundah	Customer says that if you're driving along Hindmarsh Drive towards Canberra Avenue and take the left exit onto Monaro Highway, there is a large excavation hole on the left hand side that is covered by a board. He says it is right next to a danger high pressure gasline. He is concerned because it is a trip hazard. Customer did not leave further information.	Refer to ACTEWAGL, [Not Roads Maintenance], 07/02/2017, MR
1007798	12/13/2016 7:07:06 PM		Road Pavement	Email Sent	hindmarsh dr	Customer would like to be contacted as his car has been damaged from rocks flying up after road has been re sealed. This was along Hindmarsh Dr and Streeton Dr.	
1066431	1/15/2019 3:23:15 PM	25/01/2019 2:09:53 PM	Road Pavement	Complete	Hindmarsh Drive NARRABUNDAH	Customer reports there is a 200m section of asphalt that has melted and is causing tar to be transferred onto vehicles on the northbound lane of Hindmarsh drive, opposite the Gold course.	Refer to Niklas Gansel, 23/01/2019, [REDACTED] have attended and remedied the road
775470	4/15/2013 4:24:21 PM		Road Pavement	Received	Intersection of Hindmarsh and Monaro, Symonston	Cycle lane heading north on Monaro hwy turning left at the intersection is all cracked and very dangerous.	Defect 38824 previously raised - Refer to Peter
781517	5/22/2013 9:14:59 AM		Road Pavement	Referred To Other Body	Intersection of Hindmarsh Dr & Dixon Dr, DUFFY	Damaged road pavement at given location.	Lintel from Storm Water sump has been smashed, Dean Downes from Storm Water has been advised to
1067989	2/12/2019 12:44:38 PM		Road Pavement	Received	hindmarsh dr	Debris in the middle of Hindmarsh dr causing drivers to swerve - east bound lane between Monaro hwy and Canberra ave turnoff. Reported to RMS.	
853927	7/7/2014 4:02:57 PM	10/07/2014 12:00:00 AM	Road Pavement	Complete	Hindmarsh Drive/Tuggeranong Pkwy, Chifley	deep pot hole and growing. Pelase repair. Thank you	M,Handley
730460	7/30/2012 2:29:00 PM	01/08/2012 12:00:00 AM	Road Pavement	Complete	Hindmarsh drive, WESTON.	Deep Pothole near traffic lights at Parkway on ramp.	
876717	11/19/2014 1:11:49 PM	25/11/2014 12:00:00 AM	Road Pavement	Complete	Hindmarsh Dr eastbound outside CIT Woden	[REDACTED] had his windscreen cracked by a piece of loose gravel left at location listed after road works were done. [REDACTED] is request compensation for the cost of replacing his windscreen. Thanks	C,Maunders

ENQUIRY_	CREATED DATE	COMPLETE DATE	CLASS	STATUS	LOCATION	DESCRIPTION	ACTION
1016991	3/16/2017 10:02:31 AM	05/12/2017 11:20:23 AM	Road Pavement	Complete	Hindmarsh Dr, PHILLIP	Discarded road work signs, Hindmarsh Dr, near Ball St/ Southern Cross Club.	Comp - Terry - 20/4/17
1026144	6/21/2017 1:38:13 PM		Road Pavement	Email Sent	Hindmarsh Drive FYSHWICK	Douglas from AFP called as there is a large amount of concrete on the road about 100 metres from the over pass for the Monaro Highway. Shane from roads has been contacted.	
1065009	12/13/2018 12:25:17 PM	11/09/2019 10:59:00 AM	Road Pavement	Complete	Crn Hindmarsh & Yamba Dr Phillip	Driving on Yamba drive from Canberra Hospital and heading towards Tuggeranong, when you get to the Hindmarsh drive intersection and want to turn right onto Hindmarsh drive towards Woden, the turn right road strip (Section A1-A2) is too short and doesn't give access to the vehicles trapped behind the traffic in the right lane waiting to drive straight ahead towards Tuggeranong. We suggest to extend the right turn strip another 15 or 20 meters and extend the right turns green light timer for 3 or 4 seconds to make it easier for vehicles turning right	
734452	8/30/2012 12:16:12 PM	27/10/2012 9:22:00 AM	Road Pavement	Complete	Hindmarsh Dr, PHILLIP	Due to a number of collisions on this section of road in recent days there is a large amount of glass and plastic debris on the footpath and in the gutters along approx 100meters of this footpath on the southern side of Hindmarsh drive between Ainsworth St and Athlon Dr	
827316	2/27/2014 4:11:51 PM	05/03/2014 12:00:00 AM	Road Pavement	Complete	Hindmarsh Drive, PHILLIP	Due to the recent storms the shared paths have debris which needs cleaning around Woden	comp- C Mauder
699910	2/15/2012 1:05:56 PM	20/02/2012 10:23:13 AM	Road Pavement	Complete	Hindmarsh Dr, Lyons	During the recent roadworks carried out at the intersection of Hindmarsh drive and Melrose Drive in Woden a large bump has appeared across all three East bound lanes of Hindmarsh drive about 10-15m to the west of Melrose Drive alignment. It appears that this may have been the result of underroad boring activities carried out in this location. I drive a light truck and to travel over this bulge at any speed causes a severe jolt to the vehicle and is very disconcerting to say the least. I believe that the bulge is sufficiently serious to require remedial works to remove this defect and perhaps prevent vehicle damage or loss of control to other roadusers who may be unaware of this condition.	CC asked to refer to Pawel Potapowicz TMS DOC, [REDACTED] is looking into this issue
724412	6/19/2012 4:45:34 PM	01/05/2013 12:00:00 AM	Road Pavement	Complete	Hindmarsh Drive, Symonston	Email received: 18/6/2012: Street cleaning - Hindmarsh Dr, Symonston (says it is a blocked drain but there are not storm water net work on IAMS) see attached photo.	
876699	11/19/2014 12:21:32 PM		Road Pavement	Email Sent	Hindmarsh Dr eastbound outside CIT Woden	Excess loose gravel on hindmarch drive after roadwork. Last wednesday 19/11/2014 in the am heading into phillip i ended up with a cracked windscreen as a result MAC - 19/11/14- [REDACTED] called again regarding this request, I have also created a request for compensation for the replacement of the vehicle's windscreen IAM ID: 876717. Thanks	
984033	6/24/2016 10:35:42 AM	05/07/2016 1:28:55 PM	Road Pavement	Complete	Hindmarsh Dr, Chifley	exit ramp, South bound from Tuggeranong Pkwy to Hindmarsh Dr, pot holes.chiflen	comp-Kel-24/6/16

ENQUIRY_	CREATED DATE	COMPLETE DATE	CLASS	STATUS	LOCATION	DESCRIPTION	ACTION
1059879	8/27/2018 2:37:24 PM		Road Pavement	Received	Gungahlin Drive to the Hindmarsh drive turn off on the Tuggeranong Pkwy	From the Gungahlin Drive to the Hindmarsh drive turn off on the Tuggeranong Pkwy there is litter and dumped items along both sides of the road heading north and south. Items such as an office chair, steel cabinets, blow out tyres and just rubbish lining the length of the road. Please clean this area. Thanks.	
723788	6/15/2012 3:23:27 PM	22/06/2012 11:26:00 AM	Road Pavement	Complete	Hindmarsh Drive, Narrabundah	From the intersection of Mugga Lane and Hindmarsh Drive towards Woden the cycle lane has grass and glass including broken beer bottles.	
771085	3/19/2013 12:47:34 PM	22/03/2013 9:12:00 AM	Road Pavement	Complete	Hindmarsh Drive, Lyons	Glass in cycle lane Hindmarsh Drive Eastbound between Tuggeranong Parkway off ramp and Luanceston Street intersections.	
979034	5/21/2016 12:34:28 PM	06/06/2016 1:01:38 PM	Road Pavement	Complete	Hindmarsh Dr, Lyons	Glass in Eastbound cycle lane on Hindmarsh Drive was East of the Tuggeranong Parkway overpass.	Comp-Maunder-24/5/16
879634	12/3/2014 12:06:54 PM	04/12/2014 12:00:00 AM	Road Pavement	Complete	Athllon Drive - Hindmarsh Drive, Phillip	Glass on road in right lane as you turn right into Athllon Drive from Hindmarsh Drive at the lights	C, Maunder
929818	9/22/2015 9:37:07 AM	24/09/2015 3:08:30 PM	Road Pavement	Complete	Streeton Drive northbound through the intersection with Hindmarsh Drive	Glass on the road. Streeton Drive northbound through the intersection with Hindmarsh Drive. It's over on the left hand side. If you're riding a bike through the intersection, you've got to swing out into the lane to avoid it. I'd really appreciate it if someone could drop by sometime to tidy it up - thanks.	Comp-Freer-23/9/15
829289	3/7/2014 8:38:46 AM	11/03/2014 12:00:00 AM	Road Pavement	Complete	Hindmarsh drive Red Hill	Going up the hill towards Woden in the left lane 250 meters short of the Mugga Mugga Nature Park sign a repeat offender pot hole has sunk again. Thanks	comp-R Stretton

ENQUIRY_	CREATED DATE	COMPLETE DATE	CLASS	STATUS	LOCATION	DESCRIPTION	ACTION
792508	7/30/2013 5:54:57 PM	02/09/2013 9:31:37 AM	Road Pavement	Complete	Hindmarsh Drive, Red Hill	Graffiti on all the signs from Tamar Street down to the bottom of the hill at Mugga lane. Also, a mural sprayed on the rock wall at the intersection of Tamar Street and Hindmarsh Drive.	removed successfully from signs on Hindmarsh 30.7.2013. Canberra Hort(CH) advised Place Management(PM) that they were unable to remove graffiti from road sign on Tamar Street. 8.8.2013 PM referred request to ACT Roads Ross Schofield via email to follow up requests. 15/8/2013: notification marked as complete and sent back to Canberra Connect to re-direct to ACT Roads for ACTION.
971643	4/6/2016 3:32:29 PM	12/04/2016 8:27:04 AM	Road	Complete	Hindmarsh Drive, Chifley	Graffiti tag on north side of concrete barrier on west-bound Hindmarsh Drive (above bike path). Google maps URL: http://maps.google.com.au/maps?q=loc:-35.348106773948345,149.07138615846634&z=17	Unable to locate
1071159	4/9/2019 1:43:08 PM		Road Pavement	Received	Hindmarsh Drive cnr Mugga Lane/ Dalrymple Street, Symonston	Gravel on Road. In Intersection of Hindmarsh Drive, Mugga Lane and Dalrymple Street.	
1021839	5/3/2017 10:01:00 AM	05/05/2017 12:33:45 PM	Road Pavement	Complete	Hindmarsh drive and Launceston street intersection LYONS	He would like there to be a change in traffic management at the Hindmarsh drive and Launceston street intersection. He is requesting there to be no left turn into Launceston during the morning peak rush. It is causing the traffic to build up along Launceston as people are cutting through to get to Melrose drive. [REDACTED] Port Aurthur street and turns right onto Devonport street which he and other residents are finding very difficult. Due to the heavy traffic on Launceston st the cars on Devonport st are backed right up. He said since they have been doing the road work at the Hindmarsh dr intersection and car are not permitted to turn left the traffic conditions have been a lot better. He would please like to be contacted to discuss this further.	No Contact number left to discuss. See response closed NFA

ENQUIRY_	CREATED DATE	COMPLETE DATE	CLASS	STATUS	LOCATION	DESCRIPTION	ACTION
1071186	4/9/2019 2:50:14 PM		Road Pavement	Under Investigation	Tuggeranong Parkway (southbound) at Hindmarsh Drive, Lyons	Heading south on the Tuggeranong Parkway as you go over Hindmarsh drive The road seems to be dropping when you hit the bridge there is a very hard lip and you thud quite loudly and the car shudders quite violently over it. It is worse on the right hand side of the road but bad on both sides. This needs to be addressed ASAP as I believe it has caused a knock to start in my car.	check when it will ,be done , email to [REDACTED]
1063956	11/21/2018 2:47:15 PM		Road Pavement	Closed \ Programmed	Heading south on the Tuggeranong Parkway when you pass over Hindmarsh Drive Chifley	Heading south on the Tuggeranong Parkway when you pass over Hindmarsh Drive there is a large dip just before the expansion join of the overpass. The dip/hole is very aggressive and causes car suspension to smash, I travel this road in many car models and this happens in all vehicles.	to be done 2018/19 financial year
837213	4/14/2014 10:55:32 AM	22/04/2014 12:00:00 AM	Road Pavement	Complete	Hindmarsh Drive heading towards Callam Street after crossing Ainsworth Street PHILLIP	Heading towards Callam Street after crossing Ainsworth Street PHILLIP , there is a pot hole in the right lane. Many thanks	M,Handley
670896	8/25/2011 11:35:14 AM	05/09/2011 8:25:01 AM	Road Pavement	Complete	Hindmarsh Drive Weston	Heading towards Weston Creek. Under Tuggeranong Overpass. Large pothole, car tyre and wheel were damaged, car needed to be towed.	
705739	3/13/2012 10:31:34 AM	30/03/2012 2:57:12 PM	Road Pavement	Complete	Hindmarsh Dr, Symonston	Heading up Hindmarsh in the left lane towards Phillip , pot hole . Hindmarsh Dr, Symonston See location map attached.	Completed 19/3/12
824328	2/19/2014 7:50:58 AM	20/02/2014 12:00:00 AM	Road Pavement	Complete	Hindmarsh Drive, Weston	heading west on Hindmarsh Drive, just past Parkway overpass and before the lights	comp- J Stretton
1061177	9/24/2018 11:42:32 AM		Road Pavement	Received	Hindmarsh Dr, Symonston	Hi - there is a significant amount of litter on Hindmarsh Drive from Fyshwick (Canberra Avenue) to Dalrymple Street and then on to the hospital. The litter is on both sides of the road and also on the median strip. This does not relate to an incident that has just happened. It has been there for many months. It would be great if this can be cleaned up. Many thanks [REDACTED]	
966808	3/10/2016 9:14:34 AM		Road Pavement	Closed \ Cancelled	Hindmarsh Drive and Jerrabomberra Ave,	Hi there, The lane turning right off Hindmarsh on to Jerrabomberra ace needs to be extended. Should have been done donkeys ago. There is unneeded congestion happening and there is plenty of strip to use. Some cars already drive up over the curb as you can see the turf is worn away. Thanks a million for your prompt service :) - Concerned citizen	NO CONTACT DETAILS

ENQUIRY_	CREATED DATE	COMPLETE DATE	CLASS	STATUS	LOCATION	DESCRIPTION	ACTION
980508	5/31/2016 9:19:54 AM	17/06/2016 10:19:20 AM	Road Pavement	Complete	Hindmarsh Dr, travelling to Woden, on the western side of Mt Mugga Mugga.	Hi, I'm reporting a pothole that needs fixing. Location is on Hindmarsh Dr, travelling to Woden, on the western side of Mt Mugga Mugga. The pothole is in the right hand lane, closest to the centre island (right hand wheels roll over the pothole), approximately 30 metres up slope from the white cross on the side of the road.	Comp-Kel-1/6/16
743061	10/26/2012 11:55:41 AM	26/10/2012 1:00:00 PM	Road Pavement	Complete	Hindmarsh Drive, PHILLIP	Hi, This is to advise of the need for the urgent attendance of a street-sweeper along the roadway cycle lane, eastbound on Hindmarsh Drive, between the Tuggeranong Parkway underpass and the intersection with Melrose Drive, Phillip. There is shattered glass strewn across the cycle lane at several places in that area. This is a real risk to cyclists blowing a tube and/or tyre, and ending up in a motor traffic lane. Please arrange for urgent attention to the problem. Thanks, [REDACTED] **Emailed to Peter Brown**	
704122	3/6/2012 9:31:33 AM		Road Pavement	Email Sent	Hindmarsh Drive, PHILLIP	Hindmarsh Dr, between Yamba Drive and Ainsworth Street	
1070948	4/6/2019 12:17:06 PM	09/04/2019 2:47:52 PM	Road Pavement	Complete	Hindmarsh Drive Lyons	Hindmarsh Drive	defect raised
672177	9/2/2011 4:25:54 PM	08/09/2011 8:22:08 AM	Road Pavement	Complete	Hindmarsh Drive PHILLIP	Hindmarsh Drive at the top of the hill just before the 60km sign there are potholes in the road. Inside lane as approach Athlon Drive just after the lights at Ainsworth before Athlon drive on left hand side in the lane closest to the middle medium strip	
808692	11/15/2013 11:20:14 AM	03/02/2014 1:59:52 PM	Road Pavement	Complete	Hindmarsh Drive, Narrabundah	Hindmarsh Drive between Dalrymple St and Jerrabomberra Ave Narrabundah, potholes in eastbound lanes (approx equal distance between Dalrymple and Jerrabomerra Ave)	
773683	4/4/2013 12:51:22 PM	09/04/2013 8:01:00 AM	Road Pavement	Complete	Hindmarsh Drive WESTON CREEK	Hindmarsh Drive Eastbound just West of the Tuggeranong Parkway underpass. Copious amounts of glass in the cycle lane from a vehicle accident.	
773676	4/4/2013 12:42:45 PM		Road Pavement	Received	Hindmarsh Dr, Weston Creek	Hindmarsh Drive Eastbound just West of the Tuggeranong Parkway underpass. Copious amounts of glass in the cycle lane from a vehicle accident.	
821379	2/4/2014 12:54:10 PM		Road Pavement	No Action Necessary	Hindmarsh drive, Aranda	Hindmarsh drive heading towards belco turning on to the park way near the new road surfacing is happening lost traction the road is very slippery can it please be looked at.	?????, message left
670376	8/22/2011 11:55:44 AM	26/08/2011 11:29:12 AM	Road Pavement	Complete	HINDMARSH DRIVE AND BADIMARA STREET FISHER.	HINDMARSH DRIVE NEAR TRAFFIC LIGHTS AT BADIMARA STREET FISHER. OVER PASS OF TUGG PKWAY There is a deep pothole in the middle lane heading west along Hindmarsh drive near the lights on the western side of the tuggeranong parkway intersection. It seems to be quite deep - some 20 cm from looking at it and could be quite dangerous if t continues to deepen and widen.	

ENQUIRY_	CREATED DATE	COMPLETE DATE	CLASS	STATUS	LOCATION	DESCRIPTION	ACTION
698341	2/9/2012 8:42:20 AM		Road Pavement	Received	Hindmarsh Drive uphill Dalrymple	hindmarsh drive red hill, easbound, approx 100 to 200 m uphill of Dalrymple The recent roadwork has left a lump of pavement the size of a brick in the left lane (there is no bike lane at this point) [REDACTED]	Arranged with RMS to remove defective piece of asphalt immediately. no further action
881464	12/10/2014 4:01:04 PM	12/12/2014 12:00:00 AM	Road Pavement	Complete	Hindmarsh drive Red Hill	Hindmarsh Drive roadside between Tamar Street and Dalrymple Street (towards Fyshwick) is very littered, including a small mattress dumped.	C,Maunder
1059782	8/24/2018 4:58:10 PM		Road Pavement	Received	Hindmarsh Dr, Symonston ACT 2609, Australia	Hindmarsh Drive, travelling west to Monaro Highway and Canberra Airport. Section between lights at Yamba Drive and Hindmarsh Drive travelling towards Monaro Highway and Canberra Airport. Roadside litter is widespread and unsightly.	
997224	9/27/2016 2:04:44 PM	30/09/2016 11:25:08 AM	Road Pavement	Complete	Hindmarsh Dr, Chifley	Hindmarsh entry and exit to the Parkway, multiple pot holes.	Comp-Grimley-
859104	8/11/2014 10:17:56 AM		Road Pavement	Closed \ Cancelled	Hindmarsh Drive / Launceston Street, LYONS	I have been a resident of Lyons for a number of years and over this time have noticed issues with traffic management in the suburb. It is progressing past the point of an inconvenience to a safety concern. The issue relates to the Hindmarsh Drive / Launceston Street intersection. Over the years this intersection has seen its fair share of accidents, and many close calls. Most of the time this is due to cars trying to exit Launceston street, turning right towards Weston Creek. There simply isn't enough time in traffic flow on Hindmarsh to get across as it carries normal Weston Creek flow and also people exiting the Tuggeranong Parkway. It is at the point now where I simply do not attempt to drive this way as I fear for the safety of my kids and wife. This used to be in peak hours, but now it is more often than not. This intersection is also a bit of a problem as people coming from Weston Creek already cut through Launceston St on the way to Civic to avoid going through Woden. As a result in the morning we have a constant flow of traffic which causes trouble just getting out of our residential streets. My only suggestion would be a set of traffic lights at the Launceston / Hindmarsh intersection. It would at least give people time to get out onto Hindmarsh Dve. It would likely have a benefit in slowing traffic taking the shortcut through Lyons in the mornings too as once the Hindmarsh traffic stopped on a red light a few may turn left into Launceston however then they would stop and there would be at least a break in traffic. I appreciate that we don't want traffic lights going up everywhere however I think it is a reasonable suggestion. I note that recently lights were placed at the Eggleston / Melrose drive intersection in Phillip. If was suitable for this location then perhaps one where I suggest is possible. For consideration.	
682667	11/18/2011 11:12:10 AM	20/12/2011 11:36:24 AM	Road Pavement	Complete	Parkway, especially between Hindmarsh and; Glenloch interchange.	I notice each morning travelling to work that rubbish builds up at the base of the concrete barriers in the middle of the parkway. This includes broken chairs, tins, papers, ropes etc.	Completed 3/12/11

ENQUIRY_	CREATED DATE	COMPLETE DATE	CLASS	STATUS	LOCATION	DESCRIPTION	ACTION
1030812	8/22/2017 1:15:42 PM	14/09/2018 8:37:43 AM	Road Pavement	Complete	32 Hindmarsh Dr, Narrabundah	<p>below.</p> <p>Monaro Highway up ramp to Hindmarsh Drive, North bound. Left lane of two turn right lanes to Hindmarsh Drive (to travel East bound towards Fyshwick - Canberra Ave and Canberra Outlet Centre).</p> <p>This matter has not been resolved. The 'pothole' has not been filled. The actual issue is that a depression (pothole) has been formed by the moving the road top surface and pushing it into a 'burm' and large raised lump of road surface. If the disturbance of the top layer of road surface is not an issue, then fine. But is has not been filled and the below response is unsatisfactory..</p> <p>Response By Email (Dean Newman) (18/08/2017 03.11 PM) Hi [REDACTED]</p> <p>Thank you for your notification of potholes on the ACT road network. Roads ACT crews have investigated your enquiry and I am pleased to advise you that the pothole has been filled on 10/08/2017</p> <p>Thank you for the assistance in providing the advice about the location of potholes.</p> <p>Kind regards,</p> <p>Roads ACT</p>	Refer to Tim / Peter Thompson [Road Patching], Defects raised = # 70621 Road Patching & # 70622 = Cold mix repair to make safe, 23/08/2017, MR
1064288	11/28/2018 11:47:22 AM		Road Pavement	Received	Hindmarsh Drive, Chifley	<p>I ride my bike to work and the shoulders on some roads have accumulated a lot of broken glass and other debris like the little stones that make up the road base. In particular, along Hindmarsh drive, just after the traffic lights that allow traffic entering Hindmarsh from the Tuggeranong Parkway (ie. the Lyons side), there are lots of the stones and minor vehicle collision debris as well as broken glass. In short, can I suggest that it would be great if the street sweeper was deployed along here and also Adelaide Ave .</p>	

ENQUIRY_	CREATED DATE	COMPLETE DATE	CLASS	STATUS	LOCATION	DESCRIPTION	ACTION
1040986	12/6/2017 10:10:54 AM	04/01/2018 3:34:17 PM	Road Pavement	Complete	Cnr Hindmarsh Dr & Tuggeranong Pkwy, Phillip set 308	<p>I used to drive from McInnes St to Woden along Hindmarsh Drive. This trip, during peak hours between 8am and 9am, used to take me an average of 12 minutes. Now, with the installation of the traffic lights over the last 12 months, the trip has increased to over 20 minutes. Furthermore, the traffic buildup from the Parkway onto Hindmarsh Drive now exceeds the length of the off-ramp and is affecting traffic on the parkway because traffic turning East onto Hindmarsh is no longer able to merge into traffic but now must wait at traffic signals. Overall, the changes to Hindmarsh traffic have severely impacted the traffic flow.</p> <p>The additional traffic signals being installed around Canberra are creating a severe safety issue. Drivers are no longer paying attention to traffic but rather, are simply obeying traffic signals and not using their own judgment. Many drivers are becoming so frustrated with the traffic signals that they are continuing through red lights. This has occurred due to the constant need to stop at traffic signals when there is clearly no traffic. This is most prominent where traffic signals have been placed on left turns where traffic should be able to simply merge at the judgement of drivers.</p> <p>Overall the traffic management around Canberra by the use of traffic signals has now reached a stage where it is detrimental to the safety of road users. Traffic signals should only be used where there is a clear need for traffic management, particularly when large numbers of vehicles are crossing, and should not be used in place of adequate merge lanes and driver judgement.</p>	Mnay traffic issues discussed
1081650	12/23/2019 4:21:34 PM	20/01/2020 3:04:33 PM	Road Pavement	Complete	Dalrymple Street and Hindmarsh Drive, Red Hill	<p>I want to put a suggestion to the relevant area responsible for planning roads in the ACT that the intersection between Dalrymple Street/Mugga Way and Hindmarsh Drive needs to be reviewed for traffic flow.</p> <p>Is there any logical reason why there are no slip off lanes between Hindmarsh Drive and Dalrymple Street? Or between Dalrymple Street turning left onto Hindmarsh Drive? Traffic is constantly queuing back up Dalrymple waiting to clear through that intersection...some of the traffic want to turn left...a slip lane could help with moving that traffic along. As well, consideration could be given to widening Dalrymple so that provision is made for a lane to turn right exclusively plus a lane for travelling straight ahead (or optionally to turn right) along with a slip off lane to the left.</p> <p>I can't understand any logical reason (except cost or the fact that it just wasn't considered...) to explain why there is no slip off lane coming from Hindmarsh Drive and turning left into Dalrymple Street. Traffic has to wait at the traffic light for it to turn green before negotiating the turn. This is very unsatisfactory.</p>	TMS officers to inspect and assess location. Actions will be determined on site inspection. No Contact details.

ENQUIRY_	CREATED DATE	COMPLETE DATE	CLASS	STATUS	LOCATION	DESCRIPTION	ACTION
948833	12/11/2015 1:23:50 PM	14/12/2015 2:34:34 PM	Road Pavement	Complete	Hindmarsh Dr, PHILLIP	I want to report that the quality of the recent road resurfacing on Hindmarsh Drive is very poor. (Road section between Athlon Drive and Yamba Drive) It is bumpy and uneven. It is quite disappointing especially when we generally have good quality smooth roads here in the ACT. The technology used in resealing/resurfacing a road should be able to create a smooth surface which is pleasing to drive on.	No fault found
640310	2/3/2011 7:26:31 AM		Road Pavement	Defect Raised	Hindmarsh Dr LYONS	I'd like to report a piece of very poor road quality. The piece of road I'm concerned with is: Southbound, taking the Hindmarsh exit off Tuggernong Parkway. If you then stay left and turn left to head east towards Woden, it is this corner where the slip lane meets Hindmarsh drive. The road quality is very bumpy and is full of ridges. Which is not only very uncomfortable for car drivers, but for motorcyclists; verging on dangerous.	defects raised
733355	8/22/2012 1:58:50 PM	30/08/2012 12:00:00 AM	Road Pavement	Complete	Hindmarsh Drive, Narrabundah	In the direction of Fyshwick to Woden, on Hindmarsh Drive, at the intersection where the Monaro highway adjoins. There is a large pot hole in this area and has been for quite some time. Please rectify ASAP as people are swerving in to other lanes to avoid it which is a severe traffic hazard.	
675818	9/30/2011 3:22:24 PM		Road Pavement	Defect Raised	Tuggeranong parkway, northbound, 1st bridge after Hindmarsh drive Bridge 4007	In the left hand lane there is a very large dip in the road just at the start of the bridge that is dangerous, dip in the road causes things to be thrown around on dash, in cab (of truck). Would like to request it to be fixed	
986366	7/12/2016 12:49:21 PM	15/07/2016 12:34:51 PM	Road Pavement	Complete	Hindmarsh Drive PHILLIP	In the left lane as you head towards Woden in between Yamba Drive & Ainsworth Street , a couple of pot holes.Many thanks	Comp-Grimley-14/7/16
787668	6/30/2013 12:04:00 PM	25/07/2013 12:00:00 AM	Road Pavement	Complete	Junction of Hindmarsh Drive and Tyagarah Street O'MALLEY	In the right lane heading up Hindmarsh towards RED HILL	Section was patched by our hot
726700	7/4/2012 10:15:45 AM	07/07/2012 11:36:00 AM	Road Pavement	Complete	Hindmarsh Drive, Garran	Inbetween Palmer St, Garran and Tamar St, Red Hill. Two large potholes on Hindmarsh Drive heading in the direction of Fyshwick.	
1022828	5/12/2017 4:23:39 PM	04/07/2017 11:00:43 AM	Road Pavement	Complete	Hindmarsh Dr between Wyangala Street and Dixon Dr, Rivett	It used to be "normal" for the road to be swept clean after roadworks had been completed. It is now dangerous, and I am concerned when riding my bicycle down Hindmarsh Drive. The road between Wyangala Street and Dixon Drive on Hindmarsh Drive is dreadful and dangerous, due to the stones that have been left on the side of the road after roadworks. Would appreciate if the road could be swept clean please, both sides of Hindmarsh Drive to get rid of these missiles.	Comp-Gray-20/5/17
993628	9/2/2016 2:44:27 PM	07/09/2016 9:22:53 AM	Road Pavement	Complete	Monaro Hwy, Hume between Hindmarsh drive and Canberra Avenue	It's been littered with glass and rocks	Comp-Maunder-5/9/16
810814	11/27/2013 9:50:24 AM	13/01/2014 7:05:46 AM	Road Pavement	Complete	Hindmarsh Drive PHILLIP	Just before the left turn into Athllon Drive from Hindmarsh Drive as you head towards Weston ,there are some potholes.	Completed 28/11/13
836569	4/10/2014 7:19:47 AM	11/04/2014 12:00:00 AM	Road Pavement	Complete	Hindmarsh Drive PHILLIP	Just before turning left into Ahtlon Drive there is a pot hole. Many thanks.	R,Stretton

ENQUIRY_	CREATED DATE	COMPLETE DATE	CLASS	STATUS	LOCATION	DESCRIPTION	ACTION
1068914	2/28/2019 1:05:56 PM		Road Pavement	Received	Canberra Avenue - between Hindmarsh Drive and Jerrabomberra	Kind of material?: Unknown/other What is the issue?: Cracked, broken or uneven Please provide more information On both sides of Canberra Avenue - between Hindmarsh Drive and Jerrabomberra Avenue - is quite a lot of debris that could cause serious injury due to the loose and often unavoidable nature of material such as gravel, tree branches, rubbish and glass. Please describe the issue or upload a photo in the next section so we can assess your request On both sides of Canberra Avenue - between Hindmarsh Drive and Jerrabomberra Avenue - is quite a lot of debris that could cause serious injury due to the loose and often unavoidable nature of material such as gravel, tree branches, rubbish and glass. The off-road bike path is similarly littered with tree branches and rubbish. Verify Email Address: [REDACTED]	
686022	12/5/2011 10:59:00 AM	20/12/2011 11:39:04 AM	Road Pavement	Complete	Hindmarsh Drive, Weston	Large and dangerous pot hole on Hindmarsh Drive, Weston, heading west near turn off to Tuggeranong.	comp. 6/12/11. MC&MH and again
991780	8/19/2016 12:38:25 PM	31/08/2016 11:50:40 AM	Road Pavement	Complete	on Jerrabomberra Ave going from Hindmarsh to Canberra Ave	Large hole	Comp-Parsons-25/8/16
727799	7/10/2012 3:28:17 PM	12/07/2012 12:00:00 AM	Road Pavement	Complete	Hindmarsh Drive near Monaro Highway overpass, Narrabundah	Large pot holes in road (Hindmarsh Drive) near Monaro Highway overpass	
670303	8/22/2011 9:32:12 AM		Road Pavement	Email Sent	Hindmarsh Drive (between Tuggeranong Parkway and Badimara St (heading west) WARAMANGA	Large pothole in middle lane	
734941	9/4/2012 11:20:35 AM		Road Pavement	Email Sent	Hindmarsh Drive, Lyons	Large pothole in on Hindmarsh Drice in the middle lane, heading to Weston near the lights at the underpass for the Tuggeranong Parkway. Phoned & advised Shane Holden 31/08. 10:44am	
794361	8/14/2013 3:49:36 PM	21/08/2013 12:00:00 AM	Road Pavement	Complete	Hindmarsh Drive, WARAMANGA	Large pothole in right hand lane of Hindmarsh Drive Warmanga, westbound between Badimara Street & Larakia Street - needs urgent repair.	S Holden completed
670227	8/19/2011 12:56:49 PM	23/08/2011 3:17:32 PM	Road Pavement	Complete	Hindmarsh Dr WARAMANGA	Large pothole in road on Hindmarsh Dr. Between Tuggeranong overpass just before the turn off to Waramanga/Fisher	Filled 19/8/11
861676	8/27/2014 9:17:59 AM	02/09/2014 12:00:00 AM	Road Pavement	Complete	east bound side of Hindmarsh Drive, just east of the Tuggeranong Parkway overpass	Large pothole needs repair.	R,Stretton
881610	12/11/2014 11:52:31 AM	15/12/2014 12:00:00 AM	Road Pavement	Complete	Hindmarsh Drive	Large pothole on Hindmarsh Drive ,westbound at intersection of Badimara St, far right had lane.	Completed R Stretton

ENQUIRY_	CREATED DATE	COMPLETE DATE	CLASS	STATUS	LOCATION	DESCRIPTION	ACTION
996662	9/22/2016 1:44:49 PM	31/10/2016 2:50:13 PM	Road Pavement	Complete	Hindmarsh Dr near Tyagarah st, Garran	Last night, Wednesday the 21st of September I was driving from Weston Creek to Woden along Hindmarsh Drive. Approximately 100m after crossing the Melrose Drive intersection I hit something on the road that cause a large jolt. Upon inspection of my vehicle I noticed that both of my right hand side tyres were destroyed and damage had been done to both wheels. I walked back to the spot on the road that the incident occurred and observed a large pothole in the left hand lane. As it was wet, this is a dark area and there is a speed camera on the following set of lights I can imagine a number of people will have been effected by the issue.	Comp-Grimley-27/10/16
720347	5/25/2012 2:55:20 PM	28/05/2012 12:00:00 AM	Road Pavement	Complete	Hindmarsh Drive, Lyons	Left a message for [REDACTED] 2.48 pm 25/5/2012 - Broken glass (remnants of car accident by the looks of it) in on-road cycle lane of Hindmarsh Dr at Tuggeranong Parkway intersection, heading toward Phillip	
703143	3/1/2012 9:00:15 AM	02/03/2012 12:00:00 AM	Road Pavement	Complete	Hindmarsh Drive, WARAMANGA	Left hand land heading towards Weston, near Badimara Street	
736117	9/12/2012 11:02:24 AM	13/09/2012 12:00:00 AM	Road Pavement	Complete	Hindmarsh Drive, Weston	Left message for [REDACTED] Received 29/8/2012: There is remnants of broken tiles left in the cycle lane on the road down Hinemarsch next to Weston and also glass and gravel near the parkway overpass. It requires cyclist to weave between pieces to avoid punctures. Be great if a street sweeper could go along that section. Thanks. The map below won't let me choose a location.	
1025858	6/19/2017 4:38:10 PM	04/07/2017 10:57:22 AM	Road Pavement	Complete	Hindmarsh Dr, Between Melrose and Callum Dr, Phillip	Loose gravel in bicycle lane on Hindmarsh Drive near Woden, towards Fyshwick. Between Melrose and Callum Dr.	Comp-Kel-29/6/17
856926	7/25/2014 9:07:34 AM		Road Pavement	Email Sent	Hindmarsh Drive/ Dalrymple St Red hill	Loose gravel in middle of intersection at Hindmarsh and Dalrymple st Red hill. Tipper trucks coming down mugga way dropping gravel as they turn. Also no warning signs displaying the loose gravel.	
918241	7/6/2015 9:18:42 AM	17/08/2015 11:06:38 AM	Road Pavement	Complete	Intersection Hindmarsh Dr & Callam St, Phillip	Lots of car smash debris in both directions, left lane and bicycle lane of Hindmarsh Drive at Callum St/Athllon Drive intersection slip lanes.	Comp-Maunder-10/7/15
1025860	6/19/2017 4:45:07 PM	04/07/2017 10:56:34 AM	Road Pavement	Complete	Hindmarsh Dr, Weston	Lots of debris in bicycle lane on Hindmarsh Drive near Weston but also near Streeton Drive, towards Woden.	Comp-Kel-29/6/17
991497	8/17/2016 10:46:27 AM	25/08/2016 10:15:18 AM	Road Pavement	Complete	(See map URL) 311 Hindmarsh Dr, Rivett	Lots of glass on the side of the road (easement) on the top of Hindmarsh Dr. Most noticable east bound. http://maps.google.com.au/maps?q=loc:-35.343563784430806,149.0317189693451&z=17	Comp-Maunhder-19/8/16
670220	8/19/2011 11:59:01 AM	23/08/2011 12:00:00 AM	Road Pavement	Complete	Hindmarsh Drive, WARAMANGA	Massive Pot hole on Hindmarsh drive, in the middle lane, under the tuggernong parkways underpass.	filled 18/8/11

ENQUIRY_	CREATED DATE	COMPLETE DATE	CLASS	STATUS	LOCATION	DESCRIPTION	ACTION
734886	9/4/2012 9:25:56 AM	20/10/2012 1:37:00 PM	Road Pavement	Complete	Hindmarsh Drive, Garran/O'Malley	<p>██████████ for Darshi Yamanarajan of Canberra Nature Parks South advised 3/9/2012: We have received a report that a large quantity of rubbish has been scattered across the region of the Hindmarsh Drive Hill. The reporter's name is ██████████ phone ██████████</p> <p>██████████ Could you please action this?</p> <p>(Returned to CNPSouth as assumed it is within the Nature Park but advised on 4/9/2012: I apologise for not being more specific, we think the rubbish is on the road, could you please arrange for a team to check it out?)</p>	
727619	7/10/2012 8:49:57 AM	11/07/2012 12:00:00 AM	Road Pavement	Complete	HINDMARSH AND DALRYMPLE, RED HILL	MOTOR VEHICLE ACCIDENT. DEBIRS REQUIRES STREET SWEEPING	
710436	4/3/2012 10:11:15 AM	04/04/2012 12:00:00 AM	Road Pavement	Complete	Tuggeranong Pkwy & Hindmarsh Dr, Lyons	<p>Multiple pot holes at the corner of Hindmarsh Dr & Woden exit from the Tuggeranong Parkway southbound requires fixing.</p> <p>08/04/12 Customer has written again - "Dear Road Maintenance Crew,</p> <p>Thank-you for filling in the pot holes from my initial request though Canberra Content.</p> <p>The road however is still quite bumpy at that intersection corner, (Hindmarsh Dr/Woden exit from Tuggeranong Parkway southbound), & with some more rain the pot holes will reopen as they do now. Can you please consider digging up & re-sealing the road from the top of pedestrian crossing to the road join on Hindmarsh Dr to fix the cause of the roads problems. There is two options to turn left at this intersection with the forward lane allowing a left hand turn also, so it would not create too much trouble with traffic flow in peak hour etc...</p> <p>I look forward to your consideration in this matter.</p> <p>Cheers, frequent road user of this intersection."</p>	
911122	5/21/2015 12:42:47 PM	22/05/2015 12:00:00 AM	Road Pavement	Complete	Address: Cnr Hindmarsh & Brierly St Weston	MVA, street sweepers required.	21/5/15 RS
876454	11/18/2014 12:39:30 PM	26/11/2014 12:00:00 AM	Road Pavement	Complete	Hindmarsh Drive NARRABUNDAH	Near the GeoScience direction sign on Hindmarsh Drive as you are driving towards Fyshwick before Jerrabomberra Avenue in the left lane, there is a pot hole.Many thanks	R,Stretton
875788	11/14/2014 3:42:48 PM		Road Pavement	Closed \ Cancelled	Hindmarsh Drive woden	<p>New bike path from intersection Hindmarsh Drive to Police Station was supposed to be open 28/9 at Woden Green. Is still not open and the diversion is dangerous. Blue metal is loose and unsuitable for road bikes. Surfaces are damaged from construction vehicles and broken and uneven.</p>	<p>14 November 2014</p> <p>Colin Evans sent email to ██████████</p> <p>██████████ from Indesco to arrange for an inspection of the site. See</p>

ENQUIRY_	CREATED DATE	COMPLETE DATE	CLASS	STATUS	LOCATION	DESCRIPTION	ACTION
1084481	3/11/2020 2:45:01 PM		Road Pavement	Received	Hindmarsh Drive, Symonston	New path or extension request What are you requesting? : New path Why do you believe this change is required On-road cycling on Hindmarsh Drive is dangerous due to speed limit of road, narrow shoulder and frequent debris on cycle lane. Alternatives are to go far north or south of Red Hill which isn't feasible for commuters living in the eastern suburbs.	
998138	10/4/2016 8:29:25 AM	14/11/2016 1:20:17 PM	Road Pavement	Complete	Hindmarsh Drive, PHILLIP	Number of Pot holes appearing on Hindmarsh Drive westbound just before Ainsworth Street. approx 100-200 metres before.	Comp-Grimley-25/10/16
790143	7/15/2013 11:46:02 AM	18/07/2013 12:00:00 AM	Road Pavement	Complete	Hindmarsh Drive Philliip.	Numerous pot holes on Hindmarsh Drive in between Dalymple St and Jerrabonberra Ave.thanks	R Stretton completed
729709	7/25/2012 9:43:55 AM	13/08/2012 12:00:00 AM	Road Pavement	Complete	Corner Larakia Street And Hindmarsh Drive, WARAMANGA	Oil on the road from an accident. Called through to Shane Holden 09:50 25/07/12.	
918440	7/7/2015 9:25:21 AM	28/07/2015 9:58:51 AM	Road Pavement	Complete	Hindmarsh Drive Garran	On either side of Hindmarsh Drive in between Yanba Drive & Ainsworth Street there are some big pot holes.(Middle lane heading to Red Hill and left lane as you head to Woden .Many thanks	Comp - R Stretton - 8/7/15
837714	4/15/2014 2:16:44 PM	15/04/2014 3:30:00 PM	Road Pavement	Complete	On Hindmarsh Drive NARRABUNDAH	On Hindmarsh Drive as you approach Jerrabombera Avenue in the left lane there is a pot hole.Many thanks	R,Stretton
1055080	5/9/2018 4:18:45 PM	24/05/2018 11:15:51 AM	Road Pavement	Complete	Hindmarsh Dr, Chifley	On Hindmarsh Drive (westbound) there is a large amount of gravel spilt in the left-most westbound lane and the on-road cycle lane between Eggleston Cres and Launceston St. Could this small section be cleaned as a priority - as the gravel could cause a cyclist to crash and fall onto the left-most traffic lane.	CRM - 180507-002388 Comp - Bray - 21/5/18
1058957	8/7/2018 9:54:38 AM		Road Pavement	No Action Necessary	Hindmarsh Dr, Holder	On Hindmarsh Drive, there is an uneven road surface either side of the underpass near Weston Creek Exchange (WECK), Waramanga. I suspect the earth under the road has subsided either side of the underpass resulting in two large bumps. Could these bumps please be filled in to create a flat road surface?	not dangerous , to be picked up when Hindmarsh resurfacing assesment is done
1058956	8/7/2018 9:49:55 AM		Road Pavement	No Action Necessary	Hindmarsh Dr, Weston	On Hindmarsh Drive, there is an uneven road surface either side of the underpass near Woralul St, Waramanga. I suspect the earth under the road has subsided either side of the underpass resulting in two large bumps. Could these bumps please be filled in to create a flat road surface?	not dangerous , to be picked up when Hindmarsh resurfacing assesment is done

ENQUIRY_	CREATED DATE	COMPLETE DATE	CLASS	STATUS	LOCATION	DESCRIPTION	ACTION
1074330	6/18/2019 9:59:08 AM		Road Pavement	Received	Eggleston and Hindmarsh Drive, Lyons	On recent days I have noticed paint markings on the road at the cnr of Eggleston & Hindmarsh. It makes me suspect you have plans to WORSEN this intersection. FOR PITY'S SAKE please DO NOT add more constraints to this intersection: yes there are some risks here - given the traffic lights were COMPLETELY UNNECESSARY in the 1st place - but in the ENTIRE TIME these lights have been installed I - as a resident of Chifley - have seen a total of 3 (count them THREE) pedestrians using this intersection. Do NOT create further risk by creating a more entitled crossing for ... no-one. To make mythical pedestrians safer here, replace the zebra crossing with the alternative NOT YOUR RIGHT OF WAY pedestrian crossing. If you make me stop - FOR NO-ONE - you are merely increasing frustration: the leading cause of traffic accidents.	
734782	9/3/2012 2:17:05 PM	06/09/2012 12:37:00 PM	Road Pavement	Complete	Intersection of Hindmarsh Drive and Dixon Drive, DUFFY	On the corner of Hindmarsh and Dixon Drive in Duffy in the right hand turn lane coming off Hindmarsh onto Dixon Drive when coming up from Woden there are two potholes that are about dinner-plate sized.	
982850	6/16/2016 12:06:17 PM	12/07/2016 12:14:43 PM	Road Pavement	Complete	Hindmarsh Dr, Phillip at the intersection of yamba dr	On the Hindmarsh Drive Close to intersection with Yamba drive, Driving toward East, there is lot of sands spread on the road surface either because of road surface damage or other way. This causes splashing sands like a sandstorm from the car driving at the front you. Because of this, today my windscreen cracked because after splashing a lot of sands from the wheels of a car at the front of me. Hindmarsh is a busy road and I'm sure this happens for other cars, so please fix the road surface or clean the sands.	Comp-Maunder-17/6/16
1066139	1/10/2019 2:04:04 PM	29/04/2019 12:56:49 PM	Road Pavement	Complete	Badimara St before Hindmarsh Dr, Waramanga ACT	Pedestrian safety at the bus stops near the intersection of Badimara Street and Hindmarsh Drive. Vehicles travelling on Badimara towards Hindmarsh Drive are often speeding. There are inbound and outbound bus stops almost opposite each other, but crossing from these stops is difficult because pedestrians are on the down side of the hill. As so many cars are speeding you don't get much time to get across the road. It's really difficult for the elderly, children and parents with children to get across. You do see mobile radar on Badimara occasionally, but a pedestrian "refuge" in the middle of the road or ideally a speed hump would go along way to improving safety.	JV, 29/04/19 - received enquiry on 26/04/19. Current data does not indicate a speeding issue - Roads ACT have no immediate plans for any crossing facilities at this location. Enquiry should be
1063555	11/15/2018 3:52:13 PM	27/02/2019 9:40:20 PM	Road Pavement	Complete	Hindmarsh Dr, Chifley	People coming from Hindmarsh drive and turning right towards Tugg Parkway, have a very narrow and slip right turning lane. Either that lane be extended or a new lane to be added to the existing one. Thanks.	Due to the cost and complexity, this is more of a Capital Works job. This is not in their priority list.
1041898	12/13/2017 1:00:10 PM		Road Pavement	Email Sent	Carpark at Melrose Drive and Hindmarsh Drive	Please clean and rectify damage to the carpark as per information provided in attached document.	

ENQUIRY_	CREATED DATE	COMPLETE DATE	CLASS	STATUS	LOCATION	DESCRIPTION	ACTION
1040230	11/30/2017 9:51:44 AM	05/03/2018 9:42:08 AM	Road Pavement	Complete	Hindmarsh Dr, O'Malley	Please close the gap on the bicycle lane on Hindmarsh Drive, westbound near the speed detectors. There's a designated bicycle lane before and after that point. It aggravates motor vehicle drivers and increases risk to vulnerable road users by dumping them into traffic.	Referred to be included in Roads ACT Walking & Cycling Database. copy of email
1019463	4/7/2017 9:53:05 AM	06/06/2017 7:47:17 AM	Road Pavement	Complete	Intersection of Tuggeranong Pkwy & Hindmarsh Dr, Chifley	Please complete painting of pedestrian crossing. Risk of injury.	will be reinstated. This is a part of a
819412	1/22/2014 10:24:32 AM	03/02/2014 3:09:45 PM	Road Pavement	Complete	Hindmarsh Drive heading east between Palmer Street, Garran and Tamar Street, Red Hill	Please could the on road cycle lane be swept of debris. Thank you	
808084	11/12/2013 2:10:56 PM	08/01/2014 9:00:32 AM	Road Pavement	Complete	Hindmarsh Drive Lyons	Please fix the pot hole in the east bound lanes of Hindmarsh Drive, Lyons, near the Tuggeranong Parkway overpass.	Completed 15/11/13
922783	8/6/2015 9:08:47 AM	17/08/2015 1:02:30 PM	Road Pavement	Complete	Hindmarsh Drive at the intersection with Ball Street PHILLIP	Please fix the pot hole in the east bound side of Hindmarsh Drive at the intersection with Ball Street in Phillip	Comp-R Stretton-7/8/15
852441	6/27/2014 9:39:35 AM	30/06/2014 12:00:00 AM	Road Pavement	Complete	Hindmarsh Drive/Streeton Drive in Weston Creek	Please fix the pot hole in the east bound side of Hindmarsh Drive at the intersection with Streeton Drive in Weston Creek.	R,Stretton
868590	10/9/2014 1:59:06 PM	16/10/2014 12:00:00 AM	Road Pavement	Complete	Hindmarsh Drive, Lyons	Please fix the pot hole in the east bound side of Hindmarsh Drive, just east of the Tuggeranong Parkway overpass.	R,Stretton
868592	10/9/2014 2:02:38 PM	22/10/2014 12:00:00 AM	Road Pavement	Complete	Hindmarsh Drive/Tuggeranong Parkway, Phillip	Please fix the pot hole in the east bound side of Hindmarsh Drive, just east of the Tuggeranong Parkway overpass.	R,Stretton
883897	12/24/2014 12:23:30 PM	05/01/2015 12:00:00 AM	Road Pavement	Complete	Hindmarsh Drive, WESTON CREEK	Please fix the pot hole in the eastbound lane of Hindmarsh Drive at the intersection with Streeton Drive in Weston.	Completed J Stretton
883900	12/24/2014 12:25:58 PM	05/01/2015 12:00:00 AM	Road Pavement	Complete	CNR of Hindmarsh Drive & Botany Street, PHILLIP	Please fix the pot hole in the eastbound lane of Hindmarsh Drive near the intersection of Botany Street in Phillip.	Completed J Stretton
883906	12/24/2014 12:30:51 PM	05/01/2015 12:00:00 AM	Road Pavement	Complete	eastbound side of Hindmarsh Drive, at the intersection with Melrose Drive, PHILLIP	Please fix the pot hole in the right hand turn lane of the eastbound side of Hindmarsh Drive, at the intersection with Melrose Drive.	Completed J Stretton
833977	3/31/2014 2:04:30 PM	02/04/2014 12:00:00 AM	Road Pavement	Complete	Cnr Hindmarsh Drive & Streeton Drive Weston	Please fix the pot hole on the east bound side of Hindmarsh Drive at the intersection with Streeton Drive in Weston	comp-R Stretton
798455	9/16/2013 2:49:51 PM	19/09/2013 12:00:00 AM	Road Pavement	Complete	Hindmarsh Drive at the intersection with Streeton Drive	Please fix the pot hole on the east bound side of Hindmarsh Drive at the intersection with Streeton Drive.	M.Handley
794669	8/17/2013 5:44:28 PM	20/08/2013 12:00:00 AM	Road Pavement	Complete	int Hindmarsh & Badimara St, STIRLING	Please fix the pot hole on the west bound lane of Hindmarsh Drive at the intersection of Badimara Street in Stirling.	S Holden completed
933686	10/19/2015 10:26:41 AM	21/10/2015 2:01:52 PM	Road Pavement	Complete	Hindmarsh Drive at the intersection with Street Drive	Please fix the pot holes in the east bound lane of Hindmarsh Drive at the intersection with Street Drive in Weston Creek	Comp-Stretton-20/10/15
852455	6/27/2014 9:47:45 AM	01/07/2014 12:00:00 AM	Road Pavement	Complete	Hindmarsh Drive/Melrose Drive in Woden	Please fix the pot holes on the east bound side of Hindmarsh Drive at the intersection of Melrose Drive in Woden.	R,Stretton
775848	4/17/2013 2:21:18 PM		Road Pavement	Email Sent	Streeton drive between Hindmarsh Drive and Mulley Street.(north bound) HOLDER	Please organise a street sweeper to remove the loose gravel from the cycle lanes left over from the resurfacing on Streeton Drive I think these two points are critical, although it would be nice if Streeton Dr could be swept from one end to the other in both directions.	

ENQUIRY_	CREATED DATE	COMPLETE DATE	CLASS	STATUS	LOCATION	DESCRIPTION	ACTION
969782	3/27/2016 9:48:45 AM	30/03/2016 12:00:00 AM	Road Pavement	Complete	intersection of Hindmarsh Drive & Dalrymple Street Narrabundah	Please remove glass debris from MVA at the intersection of Hindmarsh Drive & Dalrymple Street Narrabundah. Many thanks	comp-N Freer
976320	5/4/2016 3:50:23 PM	19/08/2016 12:25:19 PM	Road Pavement	Complete	Hindmarsh Drive, PHILLIP	Please repair the pot hole in the middle lane of the east bound side of Hindmarsh Drive, just before the Melrose Drive lights.	Comp-Parsons-8/8/16
794398	8/15/2013 9:42:37 AM	21/08/2013 12:00:00 AM	Road Pavement	Complete	Hindmarsh Drive / Botany Street in Phillip.	Please repair the pot hole in the east bound lane of Hindmarsh Drive at the intersection with Botany Street in Phillip.	S Holden completed
981745	6/8/2016 2:12:31 PM	27/06/2016 8:58:36 AM	Road Pavement	Complete	Hindmarsh Dr, Lyons	Please repair the pot hole in the middle east bound lane of Hindmarsh Drive, just before the intersection with Melrose Drive. I reported this some weeks ago, but it still hasn't been repaired, and it is getting bigger.	Comp-Kel-8/6/16
795969	8/27/2013 3:33:30 PM	28/08/2013 12:00:00 AM	Road Pavement	Complete	Hindmarsh Drive at the intersection with Botany Street in Phillip	Please repair the pot hole on the east bound side of Hindmarsh Drive at the intersection with Botany Street in Phillip.	
1015929	3/3/2017 2:38:24 PM		Road Pavement	Email Sent	Hindmarsh Dr, PHILLIP	Police opps have reported a metal grill in the middle of the road on Hindmarsh Drive Fyshwick bound just past the hospital. * Called through to Shane Holden.	
701734	2/23/2012 1:03:19 PM	27/02/2012 12:00:00 AM	Road Pavement	Complete	Woden Melrose Drive southbound far left hand lane just prior to the hindmarsh drive intersection - near the parking sign.	Pot hole	
852862	6/30/2014 4:26:59 PM	07/07/2014 12:00:00 AM	Road Pavement	Complete	Hindmarsh Drive, PHILLIP	Pot hole	M,Handley
793907	8/13/2013 7:43:50 AM	15/08/2013 12:00:00 AM	Road Pavement	Complete	On Hindmarsh Drive PHILLIP	Pot hole before the 60 speed limit sign , in the right lane as you head towards Callam Street Phillip	R Stretton completed
931077	9/30/2015 5:25:25 PM	09/10/2015 10:27:23 AM	Road Pavement	Complete	Hindmarsh and Streeton Drive, Holder	Pot hole developing in slip/turning lane on Holder corner of Hindmarsh and Streeton Drive	Comp-R Stretton-1/10/15
931076	9/30/2015 5:24:31 PM	09/10/2015 10:29:31 AM	Road Pavement	Complete	Hindmarsh Dr, Weston Creek	Pot hole developing in slip/turning lane on Holder corner of Hindmarsh and Streeton Drive	Comp-R Stretton-1/10/15
925372	8/25/2015 1:17:31 PM	02/09/2015 10:18:21 AM	Road Pavement	Complete	Hindmarsh drive off ramp, Chifley	pot hole has appeared on the parkway just before the Hindmarsh Drive off ramp (heading south).	Comp-R Stretton-28/8/15
795200	8/21/2013 11:46:28 AM	23/08/2013 12:00:00 AM	Road Pavement	Complete	Hindmarsh Dr & Badimara St. WESTON CREEK	Pot hole Hindmarsh Dr West bound, right hand lane - between Tuggeranong Parkway off ramp & Badimara St Lights. Thank You.	R Stretton completed
751103	12/10/2012 4:03:42 PM	11/12/2012 9:49:00 AM	Road Pavement	Complete	32 Hindmarsh Drive NARRABUNDAH	Pot hole in left lane heading towards Woden on the fly over of Monaro Highway.	
747242	11/19/2012 12:03:10 PM	23/11/2012 12:00:00 AM	Road Pavement	Complete	Hindmarsh Drive,NARRABUNDAH	Pot hole in right lane as you drive up Hindmarsh Drive some 250 metres before the traffic lights on Dalrymple Street , NARRABUNDAH	
915382	6/18/2015 10:09:44 AM	17/08/2015 8:42:36 AM	Road Pavement	Complete	Intersection Hindmarsh Dr & Streeton Dr, Weston	Pot hole in the East-bound lane of Hindmarsh Dr at the intersection with Streeton Dr.	Comp-RStretton-24/6/15
922206	8/3/2015 11:19:18 AM	17/08/2015 1:23:09 PM	Road Pavement	Complete	Woden bound on Hindmarsh Drive heading to Ainsworth Street GARRAN	Pot hole in the left lane in between Yamba Drive & Ainsworth Street as you head towards Woden.Many thanks	Comp-Parsons-31/7/15 Comp-R Stretton-
787666	6/30/2013 11:46:09 AM	09/07/2013 12:00:00 AM	Road Pavement	Complete	Exiting Hindmarsh Drive onto Athllon Drive PHILLIP	Pot hole in the left lane just before the exiting Hindmarsh Drive to go into Athllon Drive. Coming from O'Malley.	R Stretton completed

ENQUIRY_	CREATED DATE	COMPLETE DATE	CLASS	STATUS	LOCATION	DESCRIPTION	ACTION
990323	8/8/2016 1:25:55 PM	25/08/2016 11:11:51 AM	Road Pavement	Complete	Intersection of Hindmarsh Dr and Eggleston Cres, Chifley	Pot hole near the intersection of Hindmarsh Dr and Eggleston Cres.	Comp-Ricky-9/8/16
987622	7/21/2016 8:57:11 AM	25/07/2016 10:17:01 AM	Road Pavement	Complete	Tuggeranong Pkwy & Hindmarsh Dr, Waramanga	Pot hole on down ramp from Tuggeranong Parkway onto Hindmarsh Drive.	Comp-Kel-22/7/16
703273	3/1/2012 1:48:22 PM		Road Pavement	Email Sent	Hindmarsh Drive, Symonston	Pot hole on Hindmarsh Drive (Monaro Hwy overpass), west bound outboard lane.	
849314	6/6/2014 4:59:42 PM	10/06/2014 12:00:00 AM	Road Pavement	Complete	Hindmarsh Drive Chifley	Pot hole on Hindmarsh drive as at at 5/6/14. Westbound under Tuggeranong parkway overpass	M,Handley
724733	6/21/2012 1:15:36 PM		Road Pavement	Received	HINDMARSH DRIVE PHILLIP	Pot hole on Hindmarsh Drive in the left lane when travelling up in the direction going to Fyshwick just before the the Average Speed Cameras Another pot hole on the opposite side just past the Average Speed Cameras	
724730	6/21/2012 1:11:22 PM	27/06/2012 12:00:00 AM	Road Pavement	Complete	Hindmarsh Drive, PHILLIP	Pot hole on Hindmarsh Drive in the left lane when travelling up in the direction going to Fyshwick just before the the Average Speed Cameras. Another pot hole on the opposite side just past the Average Speed Cameras.	
981588	6/7/2016 12:27:51 PM	27/06/2016 8:59:13 AM	Road Pavement	Complete	48 Hindmarsh Dr, Phillip	Pot hole on Hindmarsh Drive, heading from Fyshwick to Woden, between Ainsworth Street and Athllon Drive.	Comp-Kel-8/6/16
746712	11/15/2012 1:56:50 PM	20/11/2012 10:17:00 AM	Road Pavement	Complete	Hindmarsh Dr & National Route 23,NARRABUNDAH	Pot hole on left as you exit Hindmarsh Drive onto Monaro Highway . Hindmarsh Dr & National Route 23, Narrabundah ACT 2604, Australia	
744444	11/5/2012 3:44:58 PM	08/11/2012 12:00:00 AM	Road Pavement	Complete	Hindmarsh Drive O'Malley	Pot hole on left side in left lane as you travel up the hill close to the average speed cameras.	
1004756	11/21/2016 1:23:56 PM	23/11/2016 2:54:18 PM	Road Pavement	Complete	intersection Hindmarsh and Melrose Drives, Phillip	Pot hole on the inside turning lane from Hindmarsh drive (headed east) onto Melrose drive (headed south). Very hard not to hit it, as it is concealed by the angle of the turn.	Comp-Grimley-22/11/16
748299	11/26/2012 9:08:21 AM	30/11/2012 9:36:00 AM	Road Pavement	Complete	Hindmarsh Dr, O'Malley	Pot holes after the average speed camera and before Tyagarah street O'Malley	
1013070	2/3/2017 12:15:03 PM	12/09/2018 2:30:04 PM	Road Pavement	Complete	Yamba Dr from Yarra Glen roundabout to Hindmarsh Dr Southbound, Hughes	Pot holes and uneven lumpy surfaces on Yamba Drive from roundabout to Hospital south bound (Hughes).	Refer to Nahin Rahman [Roundabout upgrades program] and Ashraf Hasan [Road resurfacing program], defect # 67140 has been
709214	3/28/2012 10:29:12 AM	02/04/2012 12:00:00 AM	Road Pavement	Complete	Tuggeranong Pkwy & Hindmarsh Dr, Lyons	Pot holes as you enter Hindmarsh Dr, Lyons as you come off Tuggeranong Pkwy	
735290	9/6/2012 11:37:38 AM	04/12/2012 9:24:00 AM	Road Pavement	Complete	hindmarsh drive (east bound)	Pot holes centre lane east bound Hindmarch drive Going up tpo Red Hill	
993999	9/6/2016 11:49:45 AM	09/09/2016 12:22:38 PM	Road Pavement	Complete	Tuggeranong Pkwy & Hindmarsh Dr, Chifley	Pot holes just before using slip lane onto Hindmarsh. These have been repaired before. Please fix. Thanks	Comp-Ricky-8/9/16
917631	6/30/2015 6:11:13 PM	28/07/2015 9:22:51 AM	Road Pavement	Complete	West bound lane of Hindmarsh Drive at the intersection with Dixon Drive Holder ACT	pothole	Comp - J Stretton - 2/7/15

ENQUIRY_	CREATED DATE	COMPLETE DATE	CLASS	STATUS	LOCATION	DESCRIPTION	ACTION
786802	6/25/2013 9:24:56 AM	04/07/2013 12:00:00 AM	Road Pavement	Complete	Tuggeranong parkway northbound after hindmarsh exit, PHILLIP	Pothole in both lanes. Requesting repair.	R Stretton completed
947210	12/3/2015 1:23:05 PM	15/12/2015 9:47:44 AM	Road Pavement	Complete	Hindmarsh Drive PHILLIP	Pothole in right hand land on Hindmarsh Drive just after Ball Street heading towards Melrose Drive.	Comp-parsons-10/12/15
766193	2/25/2013 11:15:28 AM	27/02/2013 10:36:00 AM	Road Pavement	Complete	Hindmarsh Drive - Ball Street to Callam Street, PHILLIP	Pothole is located on the east bound side of the above location, please maintain.	
704054	3/5/2012 4:08:31 PM	04/04/2012 7:45:29 AM	Road Pavement	Complete	Hindmarsh drv , WESTON	pothole located on westbound lane on hindmarsh just to the west of the tuggeranong parkway overpass	
792090	7/26/2013 2:41:29 PM		Road Pavement	Email Sent	Hindmarsh Dr, Lyons	Pothole near lights at off ramp and another 500 m up towards Woden	
670911	8/25/2011 12:15:20 PM	30/08/2011 8:32:29 AM	Road Pavement	Complete	Hindmarsh Drive, WARAMANGA	Pothole on Hindmarsh Drive - near Tuggeranong Parkway overpass	
703399	3/2/2012 9:28:43 AM	04/04/2012 7:46:18 AM	Road Pavement	Complete	Hindmarsh Drive, Stirling	pothole on Hindmarsh Drive before intersection of Namatjira drive. on far right hand lane	
881467	12/10/2014 4:18:20 PM	11/12/2014 12:00:00 AM	Road Pavement	Complete	Hindmarsh Drive, FISHER	Pothole on Hindmarsh Drive, Fisher between the 2 sets of traffic lights at Badimara Street and Tuggeranong Pkwy - heading towards Weston in the RHL. This pothole has been there at least a week and is approx 1 foot deep. Need to swerve to miss it.	Completed R Stretton
771194	3/20/2013 8:36:24 AM	21/03/2013 9:47:00 AM	Road Pavement	Complete	Hindmarsh Drive, Chifley	Pothole on Hindmarsh needs to be filled again	
943879	11/19/2015 7:23:40 AM	04/12/2015 1:15:29 PM	Road Pavement	Complete	Intersection Melrose Dr & Hindmarsh Dr, Phillip	Pothole on the corner at the provided intersection, in the inner lane turning right from Hindmarsh Dr towards Lyons/Curtin.	Comp-Ricky-26/11/15
758095	1/22/2013 11:19:45 AM	23/01/2013 1:47:00 PM	Road Pavement	Complete	Monaro Hwy & Hindmarsh Drive, Narrabundah	Pothole on the road causing hazard to traffic	R, Stretton
699378	2/14/2012 9:28:18 AM		Road Pavement	Email Sent	Sulwood Dr & Hindmarsh Dr.	pothole on the Tuggeranong Parkway, heading north near pedestrian underpass in the right hand lane between Sulwood Dr & Hindmarsh Dr.	
1001539	10/25/2016 2:28:11 PM	31/10/2016 2:42:35 PM	Road Pavement	Complete	Tuggeranong Pkwy & Hindmarsh Dr, Chifley	Pothole on the up ramp from Hindmarsh Dr onto Tuggeranong Parkway, near the top where other potholes have been mended.	Comp-tattersall-26/10/16
981657	6/8/2016 8:50:22 AM	27/06/2016 8:57:58 AM	Road Pavement	Complete	Hindmarsh Drive heading from Fyshwick towards Woden, just before Ainsworth Street	POTHOLE; on Hindmarsh Drive heading from Fyshwick towards Woden, just before Ainsworth Street, in the left hand lane I think.	Comp-Kel-8/6/16
989116	7/30/2016 1:18:03 PM	05/08/2016 9:43:19 AM	Road Pavement	Complete	Tuggeranong Pkwy near Hindmarsh Dr fixed cameras, Chifley	Potholes - Tuggeranong Parkway (southbound), particularly left lane, around Hindmarsh Drive overpass and in proximity of fixed speed camera. http://maps.google.com.au/maps?q=loc:-35.34681034679263,149.06947374343872&z=17	Comp-tattersall-1/8/16
1001375	10/24/2016 4:16:57 PM	12/09/2018 1:09:55 PM	Road Pavement	Complete	Hindmarsh Dr, Westbound, Weston	Potholes ,and large chunks of road are lying on the road. As you head to Weston Creek. Underneath the Parkway. In the middle lane.	defect raised
733634	8/24/2012 1:40:47 PM	04/09/2012 12:26:00 PM	Road Pavement	Complete	Hindmarsh drive and Palmer street, Garran	potholes in centre lane eastbound on Hindmarsh Drive about halfway up the hill from Palmer Street	
990115	8/5/2016 4:22:30 PM	25/08/2016 11:10:41 AM	Road Pavement	Complete	Hindmarsh Drive, PHILLIP	Potholes on both sides of the road between Streeton Drive and Ainsworth Street on both sides of the road. Sorry; no more information provided.	Comp-Ricky-9/8/16

ENQUIRY_	CREATED DATE	COMPLETE DATE	CLASS	STATUS	LOCATION	DESCRIPTION	ACTION
990117	8/5/2016 4:29:49 PM	25/08/2016 11:11:15 AM	Road Pavement	Complete	hindmarsh drive between Streeton Drive and Ainsworth Street on both sides of the road, WESTON	potholes on both sides of the road between the listed streets on Hindmarsh Drive.	Comp-Ricky-9/8/16
887840	1/18/2015 12:57:11 PM	19/01/2015 12:00:00 AM	Road Pavement	Complete	Hindmarsh Dr, near Tuggeranong underpass, CHIFLEY	Potholes on Hindmarsh Dr near the underpass of Tuggeranong Parkway at the traffic lights	Completed by G Parsons
981653	6/8/2016 8:44:27 AM	24/06/2016 10:55:11 AM	Road Pavement	Complete	Yamba Drive heading from Yarra Glen towards Hindmarsh Drive, just after the intersection with Kitchener Street	Potholes on Yamba Drive heading from Yarra Glen towards Hindmarsh Drive, just after the intersection with Kitchener Street, near the first turn off into the hospital. I previously reported a pothole in the same location which has been fixed but now others have formed.	Comp-kel-21/6/16
818742	1/20/2014 9:58:02 AM	21/01/2014 12:00:00 AM	Road Pavement	Complete	Hindmarsh Drive Rivett	Request to sweep broken glass on edge (bike zone) of Hindmarsh Drive between Eucumbene drive and Melrose Drive. - both sides	T, Magno
1066432	1/15/2019 3:33:49 PM	25/01/2019 2:07:27 PM	Road Pavement	Complete	monaro highway near hindmarsh drive heading south NARRABUNDAH	right hand lane of monaro highway is disintegrating with tar lifting from recent resurfacing. this is a dangerous hazard that needs immediate attention.	Refer to Niklas Gansel, 23/01/2019, MR I have been in contact with [REDACTED] Via email and he has been advised
893870	2/14/2015 9:38:45 AM	17/02/2015 8:54:17 AM	Road Pavement	Complete	Hindmarsh Dr FYSHWICK	Road re sealing Hindmarsh heading towards Fyshwick Was driving, and witnessed another car slide out due to the gravel. I think the road needs to be re sealed a bit better to not create issues on road. There was 5 young kids in the car so it was concerning to see. Could someone from ROADS please call re feedback	[REDACTED] has been advised road is programmed to be swept, [Advised by Tim Norton 16/02/2015], 17/02/2015, MR
669336	8/12/2011 1:42:19 PM	23/08/2011 3:20:42 PM	Road Pavement	Complete	Hindmarsh Drive Lyons	Road wearing - may soon be more significant/pothole forming. Located between Tuggeranong parkway & slip lane, Lyons side.	done 20/8/11
1029612	8/4/2017 8:41:55 AM		Road Pavement	Email Sent	Hindmarsh Drive Chifley	road works on Hindmarsh drive (near Woden) to install traffic lights at the intersections with Launceston st and Eggleston cres are finished can the gravel and construction debris be cleaned up off the road and bike lanes	

ENQUIRY_	CREATED DATE	COMPLETE DATE	CLASS	STATUS	LOCATION	DESCRIPTION	ACTION
664816	7/6/2011 2:46:36 PM		Road Pavement	No Action Necessary	Hindmarsh Drive/Melrose Drive, Lyons/Klingsford Smith Drive, Latham, Various	Road works on Melrose Drive and Hindmarsh Drive, machines doing some work but don't know what they have done as stuck a pipe and raised the road up and the bob cat bounces substantially on his truck when he stops at the stop lights as it jumps up and down and when he puts on the brakes they lock up heading towards Fyshwick over in the left hand lanes gets worse - use to be nice and smooth. The underpass that goes through to Chifley also causes the same for the trucks especially when the are empty and along the Tuggeranong Parkway heading towards Civic truck drivers try to get over in the right hand lane to miss the bumps. Also at Kingsford Smith Drive between Latham and Florey exactly opposite the school underpass where kids walk - the back axles jump and go all over the road - back axles are the worse like that and has been like that for years and now drives right over in the bike lane going towards Melba next to bus stop as cars don't feel it but machines bounce. and this has been like this for years and this shakes the whole truck causes wear and tare on the truck. Queanbeyan roads are now all smooth and a lot better to drive on then Canberra roads where it is to be the other way around years ago. You will find the problem now on all the underpasses across Canberra as the problem is gotten worse. Suggested that Department of Territory and Municipal Services have a truck and drive around Canberra as to the problems truck drivers experience as it is not as obvious in cars as it is in trucks.	No Action Necessary
976193	5/4/2016 12:16:15 PM	05/05/2020 10:57:43 AM	Road Pavement	Complete	Hindmarsh Drive, PHILLIP	RSA - Would it be possible to have on-road cycle lanes cleaned due the large amount of debris (glass, stones and builders waste) causing punctures to cyclists on a regular basis. Hindmarsh Drive - from Eucumbene Drive to Melrose Drive (both directions).	RSA Comp-maunder-5/8/16
835164	4/3/2014 9:34:50 PM	08/04/2014 12:00:00 AM	Road Pavement	Complete	Hindmarsh Drive, Lyons	Significant broken glass coverage in on-road bicycle lane on northern side of Hindmarsh - glass continues from indicated spot in both directions (west and east for 300m).	phoned Peter Brown he will inspect. C,M
914142	6/10/2015 3:47:22 PM	28/07/2015 2:20:42 PM	Road Pavement	Complete	int Mugga Lane & Hindmarsh Dr, Symondston	Small concrete spill on the corner of Mugga lane and Hindmarsh drive	Comp - P Glapiak - 10/6/15
1050469	3/6/2018 12:14:57 PM		Road Pavement	Email Sent	Tuggeranong Pkwy & Hindmarsh Dr, Chifley	Southbound exit off Tuggeranong Parkway on to Hindmarsh dve turning right. Gravel remains on the road leading up to traffic lights weeks after roadworks completed. Needs to be swept up as is harzadous to cars and particuarly motorcyclists.	

ENQUIRY_	CREATED DATE	COMPLETE DATE	CLASS	STATUS	LOCATION	DESCRIPTION	ACTION
1059636	8/22/2018 4:39:06 PM	23/08/2018 12:00:00 AM	Road Pavement	Complete	Intersection Hindmarsh dr and Mugga Lane	Steel plate (1 ft long) and raised. Located in the middle of road (east bound lane) - Intersection of Mugga lane and Hindmarsh dr. This is third hand information provided by AFP [REDACTED] and could not specify any further on the information he has received. Only one call on this traffic hazard so far as per [REDACTED] and they have no-one available to get out and attend to it.	Inspected could not find? could be in FYshwick area
1070803	4/3/2019 2:41:38 PM	11/04/2019 2:45:36 PM	Road Pavement	Complete	Hindmarsh Drive, Symonston	Street sweepers requested due to debris from a previous MVA. it is approx 200m before the intersection as you are heading towards the city.	Comp - Stretton - 3/4/19
722101	6/8/2012 10:00:26 AM	12/06/2012 11:46:00 AM	Road Pavement	Complete	CORNER HINDMARSH KELTIE ST WODEN Phillip	STREETSWEEPING	
621371	12/1/2010 4:43:08 PM	03/12/2010 3:45:51 PM	Road Pavement	Complete	Tuggeranong Parkway/Hindmarsh Drive, Lyons	Telephoned details through to Adam - large sink hole on the off ramp from the Parkway onto Hindmarsh 2 mtrs x 2 mtrs x 4 mtrs deep (police patrol on site).	Handled as a major incident. RMS on site. Heavy rain.
788068	7/2/2013 3:05:23 PM		Road Pavement	Email Sent	Cnr Streeton Drive & Hindmarsh Drive Rivett	The bike lane at the intersection of Hindmarsh Drive and Streeton Drive also needs to be swept to remove excess gravel	
985082	7/1/2016 2:12:51 PM	13/07/2016 9:06:58 AM	Road Pavement	Complete	Hindmarsh Drive Symonston	The bike path from Hindmarsh drive south has a fair amount of gravel on it; member of public has previously mentioned Monaro / Hindmarsh overpass.	Road sweeping not path. Comp-Maunder-
1062710	10/26/2018 4:44:41 PM		Road Pavement	Closed \ Programmed	Tuggeranong Parkway traversing Hindmarsh Drive Chifley	The bridge of the south bound lanes of the Tuggeranong Parkway traversing Hindmarsh Drive has started to become a harsh transition that now jolts suspension of vehicles travelling at the speed limit, especially on the right hand lane.	work to be done 2018/19 financial year, advise from Nahin Rahman
901332	3/24/2015 8:27:41 AM	26/03/2015 12:00:00 AM	Road Pavement	Complete	Hindmarsh Drive and Tuggeranong Parkway	The carriageway heading east into Woden. At the stop for the traffic lights after passing under Tuggeranong Parkway there is a hole and a number of patches in the centre lane.Thank you	R,Stretton
1059583	8/21/2018 4:21:11 PM	17/12/2018 9:15:55 AM	Road Pavement	Complete	Hindmarsh Drive	The customer was travelling east after the rain on Sunday and the glare from the setting sun on the road caused him not to be able to see which side of the road he was on and what was in front of him. the stretch of road is between Jerrabomberra ave. and Mugga lane.	Tried to call his mobile nos but he provide different no but we already left msg for him on provided mobile nos.Regarding the location we need to talked with him.So no action
744496	11/6/2012 9:14:53 AM	17/05/2016 9:53:17 AM	Road Pavement	Complete	Hindmarsh Dr & National Route 23,SYMONSTON	The cycle lane on the Monaro highway nth bound offramp to Hindmarsh Drive is in serious need of repair. The surface has broken up in numerous places and is extremely hazardous for cyclists. I am currently forced to ride in the car lane where cars are coming off the highway at 100km/h and I am going at about 25km/h.	

ENQUIRY_	CREATED DATE	COMPLETE DATE	CLASS	STATUS	LOCATION	DESCRIPTION	ACTION
975449	4/30/2016 2:12:30 PM	10/06/2016 9:12:42 AM	Road Pavement	Complete	Hindmarsh Drive	The cycle lane traveling east along Hindmarsh Drive between the Tuggeranong Parkway and Launceston Street going from Weston Creek to Woden has a lot of broken glass scattered in the cycle lane, can this be swept up?	Comp-Magno-2/5/16
765881	2/22/2013 10:16:52 AM	25/02/2013 9:01:00 AM	Road Pavement	Complete	Hindmarsh Drive, PHILLIP	The east-bound cycle lane on Hindmarsh drive between Melrose Drive and Yamba Drive needs sweeping. There are quite a number of sections containing debris such as broken glass, small stones, and small branches. The problem is particularly apparent at each intersection with a left turn slip lane onto Hindmarsh Drive, where the vehicles turning onto Hindmarsh push debris out into the cycle lane. *Called and left a voice message for Peter Brown, also emailed Peter & Ross Schofield.	
850036	6/12/2014 8:59:01 AM		Road Pavement	Referred To Other Body	Streeton Drive between Hindmarsh Drive and Darwinia Tce	The following comments are in relation to the recent linemarking work on Streeton Drive between Hindmarsh Drive and Darwinia Tce. Congratulations on ruining a perfectly good road with over zealous linemarking. I have issues with the cost of linemarking, future maintenance costs of repainting the lines and the narrowness of the car lanes (could you possibly make the lanes even narrower ?) But the main issues are; 1. The lack of a turning lane turning right into Bangalay Crs. (you put one in for turning onto Sherratt Pl.) 2. In front of the 2 bus stops on Streeton Drive you put a pedestrian refuge which effectively blocks traffic whenever a bus stops at the bus stop, this seems to be a common problem across Canberra i.e incorrectly placed pedestrian refuges that is, not bus stops. Does anyone have any common sense at Urban Services/Roads ? obviously not, going on past works.	Referred to MCW Uma
981171	6/5/2016 8:05:19 PM		Road Pavement	Referred To Other Body	Eggleston Crescent & Hindmarsh Drive, Chifley	The frequent accidents at this intersection suggest action is required. There have been 2 accidents this week alone that I am aware of. In particular not allowing vehicles to turn across hindmarch drive into Chifley would be a significant improvement. Vehicles could still access Chifley off Melrose Drive using the traffic lights.	

ENQUIRY_	CREATED DATE	COMPLETE DATE	CLASS	STATUS	LOCATION	DESCRIPTION	ACTION
966488	3/9/2016 10:46:53 AM	18/03/2016 2:42:59 PM	Road Pavement	Complete	The intersection of Launceston and Hindmarsh CHIFLEY	The intersection of Launceston and Hindmarsh needs a set of traffic lights. There are so many safety concerns at this intersection. To turn right out of there you need to get across at least three lanes of traffic, on which the traffic flow never seems to stop. You also have to wait for all the people lined up on Hindmarsh waiting to turn right into Launceston before you can go. This often leads to desperate people risking going when it is not safe to do so. If you then want to get on the Tuggeranong Parkway going south, you have to negotiate three more lanes of traffic in the space of 100m. There is a refuge in the middle of Hindmarsh but it is barely large enough to fit a single car and there is always the risk of cars on the inside lanes of Hindmarsh clipping the front or the back of your car.	snet to Karl Cloos on forward works plan. NPI - 18/3/16 - Called [REDACTED] and informed him there is an ongoing investigation to rpvoding traffic signals at the intersection, and that it is hoped that the investigation will
1075175	7/8/2019 7:15:03 PM	18/09/2019 7:41:01 AM	Road Pavement	Complete	Tuggeranong Parkway and Hindmarsh Drive, Kambah	The join of the bridge southbound in the right lane is quite hazardous on the bridge over Hindmarsh drive. It's quite jarring in a vehicle so would be very dangerous on a motorbike.	
1063973	11/21/2018 4:45:59 PM		Road Pavement	Received	palmer street onto hindmarsh dr Garran	The left hand turn lane off palmer street onto hindmarsh dr needs the giant pothole taken care of.	Defects already raised = # 63374, Refer to Niklas
1075745	7/29/2019 4:18:20 PM		Road Pavement	Received	Tuggeranong Parkway and Hindmarsh Drive, Chifley	The on ramp from Hindmarsh Drive to the Tuggeranong Pkwy there are road work signs which are telling people to move to the right hand side of the road when there is no road works going on. it is clogging up the right hand lane and making the area quiet dangerous. The new road markings are confusing	
1006728	12/5/2016 4:33:51 PM	08/02/2017 11:26:01 AM	Road Pavement	Complete	Hindmarsh Dr, Between Melrose Dr & Yamba Dr, Phillip	The on-road cycling lane on Hindmarsh Drive (heading east) from Melrose Drive to Yamba Drive is seriously in need of maintenance. There are patches of glass and tree branches and, in particular, road gravel from recent road re-surfacing. It is currently quite dangerous for cyclists. Could it at least be swept clean as soon as possible?	comp-kel-7/12/16
1061055	9/20/2018 3:04:40 PM	03/03/2019 9:52:54 PM	Road Pavement	Complete	Hindmarsh Dr, Weston ACT 2611, Australia	The pedestrian crossing at the on ramp to Tuggeranong Parkway from Hindmarsh Drive can be dangerous to cross on weekday mornings. Cars don't seem to look at the crossing. They either look ahead or behind and seem to be accelerating past 40-50 km/hr. I think some sort of traffic calming measure is required, or simply a better driver warning device? Maybe a set of cats eyes in the road? At he moment, I don't feel that confident that cars will stop for me.	Pedestrian signs and linemarking are in good condition. TMS will monitor
1072053	4/25/2019 12:00:18 PM		Road Pavement	Received	Monaro Highway near Hindmarsh Drive, Symonston	The recent fix to the expansion joints on Monaro highway near Hindmarsh drive overpass has made it worse and dangerous not better try again	Refer to Brett parsons / Kristjan Ivancic,30/04/201

ENQUIRY_	CREATED DATE	COMPLETE DATE	CLASS	STATUS	LOCATION	DESCRIPTION	ACTION
893349	2/11/2015 4:17:25 PM	24/02/2015 3:13:27 PM	Road Pavement	Complete	Launceston Street onto Hindmarsh Drive LYONS	<p>incredibly dangerous. I do this turn everyday and have seen countless near misses.</p> <p>The problem is that after crossing the west bound lanes of hindmarsh and making it to the refugee island in the middle, there is only enough room for one car.</p> <p>However, many motorists are overly concentrating on the East bound traffic before making their turn and many of them leave the tail of their car sticking out in lane three of the West bound traffic.</p> <p>This is the first safety issues.</p> <p>The second is that once your car is fully within the refugee island, you have to turn your head on such an extreme angle to see the Eastbound traffic that its near impossible to clearly see oncoming traffic, which is going 80 km/h, with the motorists having to join from a standing stop.</p> <p>I'm 27, fit and healthy and struggle with it...imagine the elderly trying to do this.</p> <p>I often see cars on the side of the road from being in accidents because of these two safety issues.</p> <p>I think the problem would be easily solved by adding 20 meters of slip lane in the refugee island for those motorists wanting to turn right</p>	NPI emailed response 24/2/2015
1069400	3/8/2019 2:39:42 PM	06/11/2019 10:13:07 AM	Road Pavement	Complete	Hindmarsh Dr, PHILLIP	The road on the corner of Melrose and Hindmarsh needs a new lane for traffic turning onto Hindmarsh as current traffic move to the right of the lane to give way to traffic heading that way. Its a bit of a hazard during peak hours.	
877867	11/25/2014 2:28:41 PM	02/12/2014 2:41:11 PM	Road Pavement	Complete	Dalrymple St between Goyder St & Hindmarsh Dr, Red Hill	<p>The section of Dalrymple St Red Hill between Goyder St and Hindmarsh Drive becomes very congested every morning and afternoon during peak hour. Traffic on Dalrymple trying to go left or right at Hindmarsh wait in single file for a green light. Most mornings and afternoons they back up along Dalrymple through the Goyder St entry back as far as Sprent Street and even further, causing congestion along Goyder as well as Dalrymple. When the green light does come, the slow entry into Hindmarsh by a long single file takes so much time that one must wait for several change of lights to get through. I think this congestion could be eliminated if the (330 metre long) single lane on Dalrymple from Goyder to Hindmarsh were increased to a double lane.If this is done, traffic on Dalrymple can spill both left and right onto Hindmarsh when the light goes green, doubling the vehicle exit rate.</p> <p>I recommend this for consideration by your traffic engineers.</p>	Good idea but rejected due to commitment made to residents to discourage rat running

ENQUIRY_	CREATED DATE	COMPLETE DATE	CLASS	STATUS	LOCATION	DESCRIPTION	ACTION
924826	8/21/2015 8:25:39 AM	02/09/2015 12:21:23 PM	Road Pavement	Complete	LOT 12 Hindmarsh Drive, Symonston	The section of Hindmarsh Drive between Canberra Ave and the Monaro Hwy has been resealed at some stage but not properly swept of loose gravel - I've received 3 windscreen stone chips from this section of road in the last 6 months. It's also a hazard for motorbikes.	Comp-Maunder-25/8/15
1069432	3/11/2019 9:45:19 AM		Road Pavement	Open \ Work in Progress	Hindmarsh drive) from the Tuggeranong Parkway Warramanga	The Woden turn off lane (north bound leading to Hindmarsh drive) from the Tuggeranong Parkway is in an absolutely appalling condition! The whole turn off lane needs to be pulled up and relayed. There is a number of areas on the road inbetween the start of the Tuggeranong Parkway south end until that turn off that needs fixing.	due June /July
849420	6/10/2014 7:37:24 AM	11/06/2014 12:00:00 AM	Road Pavement	Complete	Hindmarsh Drive, Chifley	There are a number of growing pot holes under the Parkway overpass on Hindmarsh Drive. These are new editions to some already repaired ones (by filling in). they are now becoming a significant hazard, particularly to motorbike riders. It is probably time to consider resurfacing the car lanes in both directions under this overpass.	R,Stretton
987247	7/18/2016 3:08:29 PM	25/07/2016 10:24:22 AM	Road Pavement	Complete	Tuggeranong Parkway merge coming off Hindmarsh Dr, Lyons	There are a series of pot holes on the Tuggeranong Parkway, in the left lane, heading north, adjacent to the merge lane from Hindmarsh Drive. These pot holes have been repaired in the past but have opened again after the recent wet weather. http://maps.google.com.au/maps?q=loc:-35.346145432736826,149.06883001327515&z=17	Comp-grimley-20/7/16
986075	7/10/2016 2:53:20 PM	25/07/2016 10:18:32 AM	Road Pavement	Complete	Hindmarsh Drive, PHILLIP	There are multi potholes coming from the west along Hindmarsh drive and the intersection with Melrose Drive	Comp-Grimley-21/7/16
987555	7/20/2016 1:09:08 PM	25/07/2016 10:26:23 AM	Road Pavement	Complete	Ramp on Tuggeranong Pkwy & Hindmarsh Dr, Chifley	there are pot holes on the merging lane getting onto the Tuggeranong Parkway from Hindmarsh Drive heading towards Tuggeranong. There are a few and some of them are quite large in size. Just letting you know.	Comp-Grimley-20/7/16 Comp-Grimley-26/7/16
702695	2/28/2012 2:40:59 PM	29/02/2012 12:00:00 AM	Road Pavement	Complete	Corner of Eggleston St & Hindmarsh Dr, CHIFLEY	There are potholes at this intersection	
994282	9/7/2016 2:32:59 PM		Road Pavement	Email Sent	Tuggeranong Pkwy & Hindmarsh Dr, Waramanga	There are two boulders near the road on the Tuggeranong Parkway, heading from Tuggeranong to Hindmarsh Drive, just at the down ramp onto Hindmarsh Drive. I do not remember these boulders always being there, so I wonder if they were dug out when the kangaroo fence was being installed. I don't know whether it's my imagination but one of the boulders in particular seems to have moved a bit closer to the road. It is only a matter of time before some clown thinks it is funny to roll one of them onto the road. If they were left there by the fencing contractor, that contractor should be required to move them. In any case they should be removed.	

ENQUIRY_	CREATED DATE	COMPLETE DATE	CLASS	STATUS	LOCATION	DESCRIPTION	ACTION
751680	12/13/2012 9:11:31 AM		Road Pavement	Re-Issued	Hindmarsh Drive, Fyshwick to Woden	<p>There have been sporadic road repairs going on in the last 10 days or so on Hindmarsh Drive between near Woden. Is it possible to have some signs near the repairs to inform motorists as to the duration? I missed an appointment last Friday because there was no warning at all and traffic was held up for about 14 minutes on a one kilometer stretch. The repairs are still continuing.</p> <p>I drive most often on Canberra Avenue from Queanbeyan to the City and quite often, when there are lengthy delays, there are signs giving the start and end dates of the repairs. This is important and useful for motorists so they can plan their driving and ensure they don't get late for important appointments. It is also a courtesy and I am sure the public would welcome all the information they could get about the repairs.</p> <p>I will be driving again to Woden on Thursday and Friday. I trust there will be signage on Hindmarsh by this time.</p> <p>Thanks [REDACTED]</p>	
965626	3/4/2016 12:36:50 PM	07/03/2016 12:00:00 AM	Road Pavement	Complete	Hindmarsh Dr, Lyons ACT	<p>There is a bit of particle board and what looks like debris on the cycle lane on Hindmarsh Drive just before the exit onto Hindmarsh Drive from the Tuggeranong Parkway.</p> <p>It has been there for a while (more than a month). http://maps.google.com.au/maps?q=loc:-35.348026921053176,149.07102942466736&z=17</p>	compR Stretton
703449	3/2/2012 10:53:48 AM	16/04/2012 11:50:25 AM	Road Pavement	Complete	Hindmarsh Dr, Weston	<p>There is a deep pothole in Hindmarsh Drive between the exits to and from Badimara Street Waramanga, on the side travelling away from Woden. In a heavy downpour today, 1 Mar, the front wheel of my car hit this pothole. Because of the rain it was difficult to see it in time to take evasive action as traffic conditions and the rain made it unsafe to do so suddenly. The effect was to destroy the front wheel of my car, the tire is a write off and the rim has to be checked before further use. The pot hole is now quite deep and needs urgent attention..</p>	

ENQUIRY_	CREATED DATE	COMPLETE DATE	CLASS	STATUS	LOCATION	DESCRIPTION	ACTION
994411	9/8/2016 10:56:44 AM	16/09/2016 9:24:24 AM	Road Pavement	Complete	Hindmarsh Drive, Chifley	There is a growing pot hole in the middle lane on Hindmarsh Drive back from the intersection with Melrose Drive as we head from Weston towards Woden. It is about four car lengths back from the lights. There is also another growing pot hole in the slip lane turning left off Hindmarsh Drive onto Melrose Drive at the same set of lights heading the same way. The pot hole that was recently filled on Hindmarsh Drive near the Tuggeranong overpass when heading from Woden to Weston is already breaking up and we note that there are a couple in the same area that cause loud thumps as we drive over them.	Comp-Ricky-12/9/16
494259	4/12/2010 10:49:12 AM	22/10/2010 3:36:46 PM	Road Pavement	Complete	Hindmarsh Drive PHILLIP	There is a large (and growing) deep pothole on Hindmarsh Drive, western far left lane, under the overpass bridge of the Tuggeranong Parkway. As a motorcyclist I find it extremely dangerous and hopefully it will be fixed post haste.	Dean I thought Dana had marked this up in January 10 and entered it as a heavy patch but I cannot find it on IAMS. Can you inspect ,adn
1070940	4/6/2019 10:55:39 AM		Road Pavement	Under Investigation	bridge over Hindmarsh Drive on the Tuggeranong Parkway heading from Curtin to Kambah	There is a large dip before the bridge over Hindmarsh Drive on the Tuggeranong Parkway heading from Curtin to Kambah. It's in the right hand lane just after the speed camera.	defect raised , due Dec 2019
823650	2/17/2014 7:35:23 AM	19/02/2014 12:00:00 AM	Road Pavement	Complete	Hindmarsh Drive Waramanga.	There is a large pot hole in the centre lane of Hindmarsh Drive heading west from Woden, just before (10 metres) the lights at Badimara Street, Waramanga. // UPDATE 17/02/14: Another MOP has reported this pothole. // UPDATE 17/02/14: Another MOP has reported this pothole - "large pot hole in centre lane, left hand side driving west on Hindmarsh Drive between traffic lights at Badimara street turn and those near Tuggeranong Parkway overpass, it is big enough to damage a tyre, bend rim/cover, cause mechanical problems"	comp- M Handley
726710	7/4/2012 10:37:05 AM	07/07/2012 11:37:00 AM	Road Pavement	Complete	HINDMARSH DRIVE, O'MALLEY	There is a large pothole on Hindmarsh Drive. This is in the middle lane going up the hill from Woden to Fyshwick (near the top of Red Hill). This has been progressively becoming larger and is a traffic hazard.	
991898	8/22/2016 11:15:56 AM	02/09/2016 9:21:36 AM	Road Pavement	Complete	Hindmarsh Drive PHILLIP	There is a lot of shattered glass from a motor vehicle accident across the bike lane in the south-east corner of the intersection of Ainsworth Street and Hindmarsh Drive in Phillip. This glass has been lying there for a couple of weeks and causes a hazard to bicycle when crossing the intersection heading south along Ainsworth Street.	Comp-Maunder-24/8/16

ENQUIRY_	CREATED DATE	COMPLETE DATE	CLASS	STATUS	LOCATION	DESCRIPTION	ACTION
985809	7/8/2016 9:57:17 AM		Road Pavement	Defect Raised	Hindmarsh Dr, GARRAN	There is a major depression in the road, as you turn left from palmer street onto Hindmarsh drive heading toward Fyshwick. http://maps.google.com.au/maps?q=loc:-35.349427069964015,149.1040688753128&z=17 UPDATE* 15/07/2016 A second submission has been received by Access Canberra at this location this time describing a pothole. Depression may have turned into a pothole.	
960558	2/10/2016 2:45:43 PM	16/02/2016 11:20:18 AM	Road Pavement	Complete	Hindmarsh Drrive & TGug parkway	There is a pot hole in the curb side lane in Hindmarsh drive just where Tuggeranong Parkway fly over is.	Comp-Stretton-11/2/16
821078	2/3/2014 12:38:42 PM	04/02/2014 12:00:00 AM	Road Pavement	Complete	Hindmarsh Drive in the off lane to Larakia Street Waramanga	There is a pot hole on Hindmarsh Drive in the off lane to Larakia Street Waramanga. When you are driving East along Hindmarsh Driving heading to Waramanga from Duffy.	B,tarlinton
766179	2/25/2013 10:59:19 AM	27/02/2013 10:33:00 AM	Road Pavement	Complete	Hindmarsh Drive, between Dixon Drive and Carbeen Street, WESTON CREEK	There is a pot hole on the east bound side of the above location, please maintain.	
673071	9/12/2011 12:33:25 PM	16/09/2011 12:00:00 AM	Road Pavement	Complete	Intersection of Melrose Drice & Hindmarsh Drive, PHILLIP	There is a pothole at this intersection	
831084	3/17/2014 11:15:05 AM	18/03/2014 12:00:00 AM	Road Pavement	Complete	Hindmarsh Drive just after you cross over Melrose heading west.	There is a pothole in the centre lane of Hindmarsh Drive just after you cross over Melrose heading west.	comp-R Stretton
892377	2/9/2015 8:10:22 AM	10/02/2015 12:00:00 AM	Road Pavement	Complete	Hindmarsh/Streeton Drive WESTON	There is a pothole in the slip lane turning onto Streeton dr from Hindmarsh dr. Thanks!	Completed by R Stretton
706941	3/16/2012 2:15:48 PM	27/03/2012 12:00:00 AM	Road Pavement	Complete	Hindmarsh dr WESTON	There is a pothole on the traffic lights on Hindmarsh dr, at the intersection with Tuggeranong Parkway. It is next to the traffic light in the left hand lane as you travel westwards towards Weston.	
739937	10/11/2012 9:21:16 AM	16/10/2012 12:00:00 AM	Road Pavement	Complete	Monaro Hwy offramp to Hindmarsh Drive, SYMONSTON	There is a pothole on the turn off from the Monaro Highway, when you are coming from the south, on to Hindmarsh Drive heading towards Woden.	
709466	3/29/2012 11:44:46 AM		Road Pavement	Email Sent	Hindmarsh Drive, Lyons	There is are several holes in the road where the Tuggeranong Parkway meets Hindmarsh Drive in the turning left lane.	
1015301	2/25/2017 3:35:59 PM		Road Pavement	No Action Necessary	Cnr Hindmarsh Dr & Tuggeranong Pkwy, Chifley	There is considerable rippling of the road pavement when turning right from the south bound exit off of Tuggeranong Parkway to head west on Hindmarsh. The rippling is bad enough that it unsettles the car as it rounds the turn from both the left and right lanes. It's also on the main driving line.	area is currently being patched,
1033446	9/22/2017 9:50:47 AM	26/09/2017 12:00:00 AM	Road	Complete	Hindmarsh Drive, Lyons	There is graffiti on the road at the intersection of Launceston St and Hindmarsh Drive (next to the pedestrian crossing) in Lyons. 170921-001255 received 21 Sept. 13:17	Complete

ENQUIRY_	CREATED DATE	COMPLETE DATE	CLASS	STATUS	LOCATION	DESCRIPTION	ACTION
1068325	2/18/2019 3:36:10 PM		Road Pavement	Received	Hindmarsh Dr, GARRAN	There is lots of debris in bike lane, especially around Garran - there is about 2 inches of dirt in lane (near Rusden Street area) washed out from the Red Hill fire trails. There are also lots of trees that overgrow the bike lane between Palmer Street, all the way up the hill to Tamar St and several down the hill towards the Mugga Lane/Dalrymple St intersection, forcing riders into traffic. Please clear the dirt and debris off the bike lane around Garran, and cut back the trees (especially between Palmer Street and Tamar St).	
729764	7/25/2012 1:44:20 PM	30/07/2012 12:00:00 AM	Road Pavement	Complete	Melrose Drive turning right into Hindmarsh Drive towards Weston, Phillip	There is pothole in the inside lane just as you turn right at Melrose Drive into Hindmarsh Drive towards Weston.	
933148	10/14/2015 4:28:16 PM	26/04/2018 8:52:16 AM	Road Pavement	Complete	Hindmarsh drive and Melrose drive at traffic lights heading east	There's a few potholes on Hindmarsh drive and Melrose drive at traffic lights heading east. One in particular has wires exposed.	inter to be programmed for overlay, coldmix
1007474	12/12/2016 10:22:14 AM	08/02/2017 11:59:49 AM	Road Pavement	Complete	Hindmarsh Drive when approaching Streeton Drive, weston	There's a pot hole on Hindmarsh Drive when approaching Streeton Drive from Weston.	comp-gary-13/12/16
1075165	7/8/2019 4:00:21 PM	18/09/2019 7:41:09 AM	Road Pavement	Complete	Tuggeranong Parkway and Hindmarsh Drive, Chifley	There's an uneven road surface on the southbound bridge of the Tuggeranong Parkway that crosses Drakeford Drive - just past the fixed speed cameras. It's across both lanes and causes jolting when driving across it	
1074521	6/21/2019 4:15:09 PM	27/06/2019 11:46:31 AM	Road Pavement	Complete	Hindmarsh Drive and Monaro Highway, Acton	This morning (19/6/19) there were 5 vehicles on the Monaro high way setting up to mown the grass. They had placed road signs reducing the traffic speed from 100 to 80 and then 60. This was at 8:40am, and caused significant slowing of traffic and congestion. Canberra is no longer a sleepy town where peak hour can be ignored. Surely you can plan for this work to be done later in the day where it wont cause frustration for a number of motorists.	Dealt with in CRM

ENQUIRY_	CREATED DATE	COMPLETE DATE	CLASS	STATUS	LOCATION	DESCRIPTION	ACTION
1064487	12/3/2018 3:47:21 PM		Road Pavement	Received	Monaro Hwy / Hindmarsh on ramp northbound	<p>To start off, I understand roadworks and road resealing need to take place from time to time.</p> <p>What I can not understand is the lack of rolling and sweeping of loose stones after the resealing has taken place to prevent car damage and possible accidents from that damage.</p> <p>On Thursday 29/11 at approximately 715 pm I was travelling the Monaro Hwy near the on / off ramps to Hindmarsh Drive where recent road sealing took place on the weekend (Saturday 24/11) when my windscreen suddenly cracked due to a loose stone hitting the windscreen from a neighbouring car in another lane.</p> <p>I was doing the suggested speed limited at the time suggested by the road signs in place and this event still occurred.</p> <p>I have taken pictures of the scene and it would appear the workmanship of sweeping loose stones is not as good as I would of expected to prevent any such incidents.</p> <p>The replacement cost of my windscreen is \$654.50 and as you could imagine it is an unexpected cost due to no fault of my own and I am not happy about it.</p>	
946022	11/29/2015 4:39:27 PM		Road Pavement	Email Sent	Hindmarsh Drive	<p>Today at approximately 12.20pm I was travelling on Hindmarsh Drive Phillip.</p> <p>Near the Ainsworth Street intersection a piece of loose gravel from the road resurfacing was thrown up by the vehicle in front. It has caused a star crack in my vehicle's windscreen.</p> <p>I could see no evidence of any street sweeping activity to minimise the amount of loose gravel on the road and to thereby reduce the likelihood of damage to vehicle paint and glass work.</p> <p>Please advise what mechanism is available to rectify this damage.</p> <p>Thanks and regards - [REDACTED]</p>	
1030598	8/17/2017 3:44:00 PM		Road Pavement	Email Sent	Hindmarsh Drive, Chapman	<p>Top (western end) of Hindmarsh Dr in need of street sweeping as the bicycle lanes have excessive debris, glass and gravel.</p>	
1021873	5/3/2017 1:20:32 PM	05/05/2020 10:57:43 AM	Road Pavement	Complete	327 Hindmarsh Drive, Rivett	<p>Top of Hindmarsh Dr needs street sweeping (east bound). Currently has a large number of loose stones and glass in the cycle lane making it dangerous to ride on. *Reported to Peter B at 13:21*</p>	RSA Inv:5010 18/5/2017
1070154	3/22/2019 1:59:56 PM		Road Pavement	Received	Tuggeranong Parkway at the Hindmarsh Drive overpass Chifley	<p>Tuggeranong Parkway southbound at the Hindmarsh Drive overpass, the road surface at the expansion joint has a serious 'dip', especially in the right lane. This is bordering on dangerous, as tyres hit the far side of the dip with real force.</p>	Refer to Nahin Rahman [Bridge maintenance] dip in road to the approach and exit sides of bridge, Nahin has advised work is

ENQUIRY_	CREATED DATE	COMPLETE DATE	CLASS	STATUS	LOCATION	DESCRIPTION	ACTION
1063631	11/17/2018 8:54:02 AM		Road Pavement	Received	Hindmarsh Dr, Chifley ACT 2606, Australia	Two large puddles completely block the on-road cycle lane westbound on Hindmarsh Drive, Chifley. These puddles appear after small amounts of rain and stay around for several days	
703094	2/29/2012 3:12:09 PM		Road Pavement	Email Sent	Hindmarsh Drive, Lyons/Chifley	Two pot holes on Hindmarsh drive, one at Launceston street in the middle lane towards woden and another at Eggleston crescent near Chiffley in the right hand lane	
1002863	11/4/2016 1:30:04 PM	08/11/2016 2:11:24 PM	Road Pavement	Complete	Int of Hindmarsh Dr & Melrose Dr, Phillip	Two potholes in the middle lane of Hindmarsh Drive heading from Weston to Woden, right on the intersection with Melrose Drive.	Comp-Kel-7/11/16
799181	9/23/2013 9:20:25 AM	23/09/2013 12:00:00 PM	Road Pavement	Complete	Hindmarsh Drive Chifley	Two potholes recently filled caller states require more fill, located just before & just after Tuggeranong Parkway overpass. In RHL westbound.	R,Stretton
998809	10/6/2016 3:27:35 PM	28/10/2016 3:13:15 PM	Road Pavement	Complete	Tuggeranong Pkwy & Hindmarsh Dr, Chifley	UPDATE 7.10.16 MB - Small pothole in the left lane of the Tuggeranong Parkway , southbound, before the off-ramp to Hindmarsh Dr and after the bridge that goes over the pedestrian path to the nature park Hi there is a pot hole on the turn off from tuggernong parkway, that is quite large...	Comp-Grimley-13/10/16
996562	9/22/2016 8:42:01 AM		Road Pavement	Email Sent	103 Hindmarsh Drive, Phillip	Urgent - Huge pot hole causing major damage. This pot hole is significant and requires immediate attention as a safety issue. Just after the intersection of Melrose Dr & Hindmarsh Dr, eastbound. Opposite noted address.	
1032710	9/14/2017 1:59:21 PM		Road Pavement	Email Sent	269 Hindmarsh Drive Rivett	Verge/cycle lane at western end of Hindmarsh Drive, Duffy in desperate need of street sweeping as section are covered in loose stones and glass making it very dangerous for cyclists.	
824173	2/18/2014 1:24:40 PM	19/02/2014 12:00:00 AM	Road Pavement	Complete	Hindmarsh Drive Waramanga	West of the Parkway - West bound in the centre lane. Large Pothole. 30cms wide and 5cms deep Hazard - cars are also swerving to avoid it.	comp- M Handley

ENQUIRY_	CREATED DATE	COMPLETE DATE	CLASS	STATUS	LOCATION	DESCRIPTION	ACTION
1074517	6/21/2019 4:03:44 PM	27/06/2019 11:47:41 AM	Road Pavement	Complete	Hindmarsh Drive, Red Hill	<p>What genius decided it would be a good idea to dig up Hindmarsh Drive in the middle of the day? Traffic was basically stationary for nearly 3 km. Furthermore, there was no sign at the bottom of Hindmarsh drive indicating the works, so once you were past Garran, there was basically nothing you could do until it was too late.</p> <p>I drive this route nearly everyday and there was nothing so wrong with the road that this works couldn't have been scheduled for tonight. Or any other night. Or the weekend.</p> <p>Traffic was utterly horrible at 1:45pm. How is it going to be a 5:15 tonight?</p> <p>There are very few alternatives to using Hindmarsh drive that aren't well out of the way. ALL SCHEDULED WORKS on this road must be completed at night. To do it any other way is simply stupid.</p> <p>PS The pin I have dropped it where I stopped and then spent the next 15 minutes waiting to get through.</p>	Dealt with in CRM
1065834	1/7/2019 9:53:13 AM		Road Pavement	Received	Hindmarsh Dr, Chifley	<p>What is causing the obstruction?: Other Please provide more information Large amounts of debris in the eastbound cycle lane between the Tuggeranong Parkway off ramp and Launceston St. Please describe the issue or upload a photo in the next section so we can assess your request As above Verify Email Address: [REDACTED]</p>	
1076337	8/13/2019 1:42:29 PM		Road Pavement	Defect Raised	Hindmarsh Dr, Chifley	<p>What is the issue?: Road condition & safety What would you like to report?: Other Please provide more information Repeated flooding of the left two lanes after rain Is it posing a safety hazard?: Yes Could it cause a trip, fall or injury?: Yes Is it causing traffic or cyclists to swerve?: Yes</p>	defects raised

ENQUIRY_	CREATED DATE	COMPLETE DATE	CLASS	STATUS	LOCATION	DESCRIPTION	ACTION
1079633	10/31/2019 2:31:13 PM	20/11/2019 2:08:47 PM	Road Pavement	Complete	Hindmarsh and Namatjira intersection driving north Stirling	<p>What is the issue?: Road condition & safety</p> <p>What would you like to report?: Other</p> <p>Please provide more information This intersection badly needs lane direction arrows and a right lane must turn right sign. Vehicles constantly use it as an overtaking lane to cut in on drivers going to Coolemon Court or left lane drivers turn right into Hindmarsh. It's a nightmare.</p> <p>Is it posing a safety hazard?: Yes</p> <p>Could it cause a trip, fall or injury?: Yes</p> <p>Is it causing traffic or cyclists to swerve?: Yes</p> <p>Verify Email Address: [REDACTED]</p>	<p>No action required.</p> <p>Have discussed with Traffic signal dept. According to their opinion, existing lane markings are well enough to serve the purpose.</p> <p>From the seven years crash data it is found that only three crashes happened due to side swap of lane. The intersection</p>
1070916	4/5/2019 2:48:28 PM	16/04/2019 9:29:17 AM	Road Pavement	Complete	namatjira drive and hindmarsh drive, Weston	<p>When approaching Hindmarsh Drive from the Stirling/Waramanga side on Namatjira, there are 2 lanes at the lights on Hindmarsh that are unmarked. They used to have markings for the left lane to proceed straight ahead and the right lane to also proceed straight ahead or to turn right on to Hindmarsh. What is currently happening is that some drivers in the left lane are taking the opportunity to also turn right which is creating a dangerous situation not only for right lane drivers turning right but also for right lane drivers travelling straight ahead.</p>	<p>For Lines Maintenance Team</p>
994005	9/6/2016 11:56:19 AM	14/09/2016 7:32:38 AM	Road Pavement	Complete	Yamba Dr before Hindmarsh Dr to Canberra Hospital, Mawson	<p>When driving on Yamba Drive towards The Canberra Hospital from Isaacs and turning right onto Hindmarsh Drive, the line markings for the turning lanes are barely visible. It is particularly difficult to see where the lane is when the road is wet. Please can you repaint the line markings to improve driver safety.</p>	<p>Inspected 06/09/2016 in need of line marking but intersection is scheduled to be overlaid in near future holding off linemarking until this time SC Customore contacted</p>
850838	6/17/2014 4:36:12 PM	29/10/2015 7:43:51 AM	Road Pavement	Complete	Intersection between Hindmarsh dr/Mugga Ln, RED HILL	<p>When you drive up the hill along Hindmarsh Drive just past Mugga Lane there is a giant piece of concrete sticking up in the middle of the road. This should be fixed in case somebody needs to pull off the road in a hurry for emergency vehicles as it would do quite a bit of damage to their car.</p>	<p>Adam Mulville to organise removal of concrete post, 19/06/2014, MR</p>
1005715	11/25/2016 3:52:25 PM	06/12/2016 3:06:38 PM	Road Pavement	Complete	Corner Hindmarsh Dr & Namatjira Dr, Weston	<p>When you turn right onto Hindmarsh drive from Namatjira Drive at the traffic lights there is glass everywhere from a motor vehicle accident five weeks ago. Customer would like this cleaned up asap as cars are driving through it at tracking it all over the road.</p>	<p>Comp-Kel-29/11/16</p>

ENQUIRY_	CREATED DATE	COMPLETE DATE	CLASS	STATUS	LOCATION	DESCRIPTION	ACTION
1037601	11/9/2017 9:57:58 AM		Road Pavement	Received	Hindmarsh Drive, Chifley	Whenever it rains, a large puddle appears on Hindmarsh Drive (westbound) just west of the pedestrian overpass between Chifley and Lyons (with the nearest house being 19 Renwick St, Chifley). This puddle is so large it can cause cars to swerve from the left lane into the centre lane and is a hazard to cyclists. Could I request this the drainage at this point be investigated to find why it is so poor and repaired? Please contact to discuss	mains clean ?
1055291	5/14/2018 12:06:12 PM	31/07/2018 9:18:43 AM	Road	Complete	Hindmarsh Drive, Symonston	Yellow tags on concrete sections of the wall (left side when heading westbound).	out of specs
1087355	6/9/2020 2:43:12 PM		Road Pavement	Received	Hindmarsh Drive Weston	You need additional access to the Parkway via Yarra Glen and the Cotter Road. Please fix congestion on Hindmarsh Drive seeking access on to the Parkway northbound. The build up of traffic almost back to Melrose Drive is dangerous. Access from Yarra Glen via the Cotter Road would more than halve traffic volumes.	
Applied filters:CREATED_ DATE is before 02/05/2021 00:00:00CATEGORY is Request for ServicesLOCATION contains 'hindmarsh'							

DEFECT_ID	STATUS	DESCRIPTION	ACTIVITY_TYPE	DEFECT_TYPE	DATE_INSPECTED	DATE_REPAIR	LOCATION	ACTION	ACTION_DESCRIPTION	SPECIAL_INSTRUCTIONS
17292	COMPLETE	damaged road pavement	Road Pavement	RP - Damaged	1/11/2010		Hindmarsh Dr	RP - Patching - Asphalt		left slip lane from the Tuggeranong pwy, Phto attached
17300	COMPLETE	damaged road pavement	Road Pavement	RP - Damaged	1/11/2010		Hindmarsh Dr	RP - Patching - Asphalt		Hindmarsh Dr intersection, traffic lights onto the ramp to Tuggeranong Pwy, Close to Badimara St
19381	COMPLETE	near northbound down ramp from Tugg parkway	Road Pavement	RP - Damaged	4/16/2010		Intersection Hindmarsh Dr Tugg parkway	RP - Patching - Asphalt		Priority 1, raised from defect 17300 which was not done and marked complete
39156	COMPLETE	Damaged RP	Road Pavement	RP - Damaged	11/29/2012	8/4/2013	Tuggeranong Parkway north bound from Hindmarsh Drive	RP - Patching - Asphalt		Priority 1 - Marked patches 2
39157	COMPLETE	Damaged RP	Road Pavement	RP - Damaged	11/29/2012	8/4/2013	Tuggeranong Parkway north bound from Hindmarsh Drive	RP - Patching - Asphalt		Priority 1 - Marked patches 2
56943	COMPLETE	Damaged Road Pavement [Join up with patch recently layed]	Road Pavement	RP - Damaged	9/3/2015		Hindmarsh Dr, Narrabundah	RP - Patching - Asphalt	Damaged Road Pavemnt	Category 1[main road], location is East bound between Mugga Lane and Jerrabomberra Ave adjacent to Golf Course, Note: no marks on road , it was pouring rain at time of inspection + peak time.
56944	COMPLETE	damaged road pavement	Road Pavement	RP - Damaged	9/3/2015	11/24/2016	Hindmarsh Drive, Narrabundah	RP - Potholes - Coldmix	damaged road pavement	Urgent Coldmix repair to make safe, between Mugga Way and Jerrabomberra Ave heading East bound adjacent to Golf Course
86044	AVAILABLE	damaged/cracked	Road Pavement	RP - Damaged	5/8/2019		Tugg parkway down ramp to Hindmarsh Dr	RP - Patching - Asphalt		AC Patch required
86551	COMPLETE	potholes / damaged	Road Pavement	RP - Damaged	6/18/2019		Tugg park way (southbound over Hindmarsh Dr)	RP - Patching - Asphalt		Urgent
68779	COMPLETE	Top of Hindmarsh Dr needs street sweeping (east bound). Currently has a large number of loose stones and glass in the cycle lane making it dangerous to ride on. *Reported to Peter B at 13:21*	Road Pavement	RP - Debris	5/23/2017	5/23/2017	327 Hindmarsh Drive, Rivett	RP - Remove		RSA Inv:5010 18/5/2017 \$275.00
25969	COMPLETE	RP - Defective	Road Pavement	RP - Defective	2/9/2011		Hindmarsh Dr	RP - Patching - Asphalt		near exit ramp from Tugg parkway slip lane that meets Hindmarsh Dr eastbound Completed 28/6/12
36749	COMPLETE	Damaged /defective road surface	Road Pavement	RP - Defective	7/17/2012	5/17/2016	Monaro Hwy s/bound slow lane at Hindmarsh dr off ramp	RP - Patching - Asphalt	Damaged road surface	This defect to be considered priority 1
39164	COMPLETE	Potholes	Road Pavement	RP - Pothole	11/29/2012	9/10/2018	Hindmarsh Drive above Monaro Hwy Symonston	RP - Potholes - Coldmix		

DEFECT_ID	STATUS	DESCRIPTION	ACTIVITY_TYPE	DEFECT_TYPE	DATE_INSPECTED	DATE_REPAIR	LOCATION	ACTION	ACTION_DESCRIPTION	SPECIAL_INSTRUCTIONS
55695	COMPLETE	damaged road pavement	Road Pavement	RP - Pothole	6/22/2015	9/12/2018	HINDMARSH DRIVE	RP - Potholes - Coldmix	Damaged Road Pavment	location is heading East bound adjacent to Capital Golfe Course between Dalrymple St and Jerrabomberra Ave
57764	COMPLETE	Potholes	Road Pavement	RP - Pothole	10/16/2015	10/19/2015	Inter Hindmarsh Dr amd Melrose Dr East bound	RP - Potholes - Coldmix		Coldmix potholes
65057	COMPLETE	pothole	Road Pavement	RP - Pothole	9/20/2016	9/12/2018	Hindmarsh Dr near corinna st (see map intray)	RP - Potholes - Coldmix		pothole
65709	COMPLETE	Potholes	Road Pavement	RP - Pothole	10/25/2016	9/12/2018	Hindmarsh Dr under Tugg parkway	RP - Potholes - Coldmix		coldmix
70590	COMPLETE	damaged road pavement	Road Pavement	RP - Pothole	8/18/2017	8/24/2017	Corner Hindmarsh Drive and Yamba Drive Phillip	RP - Potholes - Coldmix	damaged road pavement	Pothole, Coldmix repair to make safe,
71909	COMPLETE	pothole	Road Pavement	RP - Pothole	10/20/2017	12/13/2017	Hindmarsh Dr near Hog breath Cafe Phillip	RP - Potholes - Coldmix		coldmix
58514	COMPLETE	damaged RP, shoving	Road Pavement	RP - Shoving	11/18/2015		Intersection 1 Eggleston Cr and Hindmarsh Dr	Not Recorded		Urgent
58515	COMPLETE	damaged RP, shoving	Road Pavement	RP - Shoving	11/18/2015		Intersection 1 Eggleston Cr and Hindmarsh Dr	Not Recorded		Urgent
Applied filters:DATE_INSPECTED is before 03/03/2022LOCATION contains 'hindmarsh'										

Salesforce case report

As of 2022-05-19 09:46:49 Australian Eastern Standard Time/AEST • Generated by Paula Ludvigson • Sorted by Date/Time Opened (Ascending)

Filtered By

Show: All cases

Units: Hours

Suburb contains

Incident Address contains Hindmarsh

Date/Time Opened	Case Number	Subject	ACTCCS Description	Incident Address	Suburb	Assetic Work Request ID	AC Case Number	Assetic Status Comments
10/05/2021 4:08 PM	00072899	Fix My Street > Roads, parking & vehicles > Roads & traffic > Potholes	Where is the pothole? Intersection What type of pothole are you reporting? New	HINDMARSH DR, RIVETT ACT 2611	RIVETT	WR22747	00221525	WR22747 has been closed in Assetic by Matthew Handley. Comments: Linked Work Order WO39104 has been assessed.
19/05/2021 12:56 PM	00075946	Fix My Street > Roads, parking & vehicles > Roads & traffic > Potholes	Where is the pothole? Intersection What type of pothole are you reporting? Recurring	STREETON DRIVE/HINDMARSH DRIVE STIRLING	Canberra		00227490	WR23238 has been cancelled in Assetic by Matthew Handley. Cancelled reason: Work Request has been cancelled.work is to be completed by contractors
3/06/2021 10:03 AM	00081234	Fix My Street > Roads, parking & vehicles > Roads & traffic > Potholes	More Information Intersection of Hindmarsh Drive and Streeton Drive heading towards Woden. Where is the pothole? Intersection What type of pothole are you reporting? Recurring	Intersection of Hindmarsh Drive and Streeton Drive	WESTON	WR24062	00235766	Workrequest WO32650 is in progress. WorkOrder Corrective Maintenance has been raised in Assetic with a priority of Serious (10 days)
7/06/2021 12:31 PM	00082549	Fix My Street > Roads, parking & vehicles > Roads & traffic > Potholes	More Information Large bumps in the middle of intersection/road when coming off parkway and turning onto Hindmarsh towards Weston. Where is the pothole? Intersection What type of pothole are y	hindmarsh drive and tuggernong parkway	Canberra	WR24286	00237772	WR24286 has been closed in Assetic by Shane Cox. Comments: Linked Work Order has been assessed.

Date/Time Opened	Case Number	Subject	ACTCCS Description	Incident Address	Suburb	Assetic Work Request ID	AC Case Number	Assetic Status Comments
4/07/2021 2:46 PM	00090522	Fix My Street > Roads, parking & vehicles > Roads & traffic > Potholes	More Information There is a cluster of potholes on Hindmarsh Drive in the far left lane if you are travelling east, right after the intersection with Streeton Drive. They seem to have been repaired many times, but the road is incredib	Hindmarsh Drive	WESTON	WR26049	00255353	Workrequest WO29398 is in progress. WorkOrder Corrective Maintenance has been raised in Assetic with a priority of Serious (10 days)
6/07/2021 10:03 AM	00091220	Fix My Street > Roads, parking & vehicles > Roads & traffic > Potholes	Where is the pothole? Road What type of pothole are you reporting? Recurring	Tuggeranong Pkwy Southbound lanes just before Hindmarsh exit	LYONS	WR26189	00256674	WR26189 has been closed in Assetic by Matthew Handley. Comments: Linked Work Order WO41155 has been assessed.
12/07/2021 11:43 AM	00093116	Fix My Street > Roads, parking & vehicles > Roads & traffic > Potholes	More Information Intersection of Hindmarsh and Streeton Drives, east on Hindmarsh Drive Where is the pothole? Road What type of pothole are you reporting? Recurring	Cnr Streeton and Hindmarsh Drive, east on Hindmarsh	Canberra	WR26584	00261392	Workrequest WO29398 is in progress. WorkOrder Corrective Maintenance has been raised in Assetic with a priority of Serious (10 days)
31/07/2021 6:27 AM	00099264	Fix My Street > Roads, parking & vehicles > Roads & traffic > Potholes	Where is the pothole? Road What type of pothole are you reporting? Recurring	Traffic Lights at Hindmarsh Drive and Streton Drive	Canberra	WR28319	00289067	
31/07/2021 10:32 AM	00099297	Fix My Street > Roads, parking & vehicles > Roads & traffic > Potholes	More Information Many potholes, all getting deeper and larger. Located at traffic lights and after traffic lights Where is the pothole? Road What type of pothole are you reporting?	Hindmarsh drive/Streeton drive Weston (at traffic lights on Hindmarsh) and after traffic lights - heading to Woden	Stirling	WR28330	00289102	WR28330 has been closed in Assetic by Shane Cox. Comments: Linked Work Order WO42703 has been assessed.

Date/Time Opened	Case Number	Subject	ACTCCS Description	Incident Address	Suburb	Assetic Work Request ID	AC Case Number	Assetic Status Comments
2/08/2021 6:08 PM	00100079	Fix My Street > Roads, parking & vehicles > Roads & traffic > Potholes	More Information Pothole in left lane of Hindmarsh Drive, heading from Weston Creek to Woden, near one of the green street signs. Maybe 50-100m before Melrose Drive. Where is the pothole? Road	Hindmarsh Drive, left lane heading from Weston Creek to Woden.	Canberra	WR28478	00290518	WR28478 has been closed in Assetic by Shane Cox. Comments: Linked Work Order WO42703 has been assessed.
3/08/2021 10:35 AM	00100318	Fix My Street > Roads, parking & vehicles > Roads & traffic > Potholes	More Information Int we resection of hindmarsh and Street on DVD has multiple pothole that are getting quite dangerous. Causing cars to swing out into other lanes to avoid. Nearly got hit by one today. Where is the poth	Hindmarsh Dr and street's drive	Canberra	WR28527	00290989	
11/08/2021 9:19 AM	00102559	Fix My Street > Roads, parking & vehicles > Roads & traffic > Potholes	Where is the pothole? Road What type of pothole are you reporting? Unfinished repair	HINDMARSH DRIVE WESTEN CREEK	Canberra	WR29079	00296560	WR29079 has been closed in Assetic by Matthew Handley. Comments: Linked Work Order WO42606 has been assessed.
16/08/2021 2:35 PM	00103790	Roads, parking & vehicles > Roads & traffic > Potholes	More Information left lane travelling north Where is the pothole? Road What type of pothole are you reporting? New	Melrose Drive just south of Hindmarsh Drive, Phillip, ACT 2606	Canberra	WR29351	00300726	WR29351 has been closed in Assetic by Shane Cox. Comments: Linked Work Order WO42766 has been assessed.
25/10/2021 12:53 PM	00127002	Fix My Street > Roads, parking & vehicles > Roads & traffic > Potholes	More Information Potholes on the intersection of Hindmarsh drive and Streeton drive Where is the pothole? Road What type of pothole are you reporting? Recurring	Hindmarsh drive	WESTON	WR33026	00350270	WR33026 has been closed in Assetic by Matthew Handley. Comments: Linked Work Order WO45334 has been assessed.

Date/Time Opened	Case Number	Subject	ACTCCS Description	Incident Address	Suburb	Assetic Work Request ID	AC Case Number	Assetic Status Comments
6/12/2021 12:52 PM	00140927	Fix My Street > Roads, parking & vehicles > Roads & traffic > Potholes	More Information Pothole Hindmarsh Dr northbound after Streeton dr Where is the pothole? Road What type of pothole are you reporting? New	Hindmarsh Dr, WESTON ACT 2611	WESTON	WR36253	00379008	
3/03/2022 10:35 AM	00170375	Fix My Street > Roads, parking & vehicles > Roads & traffic > Potholes	More Information Westbound lane on corner of Hindmarsh Drive and Streeton Drive heading toward Woden has been an issue for years and is never satisfactorily repaired. Where is the pothole? Road	hindmarsh drive and streeton drive	Canberra	WR45209	00445038	Workrequest WO29398 is in progress. WorkOrder Corrective Maintenance has been raised in Assetic with a priority of Serious (10 days)
3/03/2022 10:49 AM	00170380	Fix My Street > Roads, parking & vehicles > Roads & traffic > Potholes	More Information Access road becoming impassable to two wheel drive cars because of rutting. Becoming urgent as ambulance wont be able to access our house. Please contact [REDACTED] Is it posing a safety hazard?	KURRUMBENE 32 HINDMARSH DR, NARRABUNDAH ACT 2604	NARRABUNDAH	WR45213	00445057	
6/03/2022 3:35 AM	00171263	Fix My Street > Roads, parking & vehicles > Roads & traffic > Road condition & safety	More Information There is a dip in the road that appears to be getting deeper Hindmarsh drive between Melrose dr and the parkway in the right and middle lane. Is it posing a safety hazard? Yes	Hindmarsh dr	Canberra	WR45399	00446912	

Date/Time Opened	Case Number	Subject	ACTCCS Description	Incident Address	Suburb	Assetic Work Request ID	AC Case Number	Assetic Status Comments
10/03/2022 10:21 AM	00172937	Fix My Street > Roads, parking & vehicles > Roads & traffic > Potholes	More Information HINDMARSH DRIVE RIGHT HAND LANE HEADING TOWARDS FYSHWICK, AFTER INTERSECTION OF YAMBA DRIVE. POTHOLE SITUATED ON RIGHT HAND SIDE OF LANE. POTHOLE HAS CAUSED FRONT TYRE TO BE PUNCTURED. Where is the pot	NEAR CANBERRA HOSPITAL HINDMARSH DRIVE, GARREN	Canberra	WR45746	00450237	
23/03/2022 7:46 AM	00177282	Fix My Street > Roads, parking & vehicles > Roads & traffic > Potholes	More Information On the morning of March 9th my car tyre was punctured on pothole on Hindmarsh drive at the intersection of palmer st. I am seeking compensation of cost of the tyre. Pothole appears to be repaired by the time I took th	hindmarsh drive	Canberra	WR46629	00458832	

Work_Order_ID	WO_Status	WO_SLA_Date	WO_Brief_Description	WO_Creation_Time	WO_Defect_Location	WO_Target_Start_Date	WO_Target_Finish_Date	Reference_WO_ID	SUPPORTING_INFORMATION
WO28890	ASSESS	26/11/2020	Roads, parking & vehicles Roads & traffic Road condition & safety	17/11/2020	Monaro Hwy between Lanyon and Hindmarsh Drive	2020-11-17 10:21:00	2020-11-27 10:21:00		WO28890 : Cold mixed ***Last updated by Ricki Stretton***31/08/2021 11:17:48 AM
WO29226	ASSESS	2/12/2020	Roads, parking & vehicles Roads & traffic Potholes	23/11/2020	Hindmarsh Drive	2020-11-23 07:55:00	2020-12-03 07:55:00		WO29226 : Has been patched with hot mix ***Last updated by Craig Madden***28/07/2021 11:43:05 AM
WO29227	ASSESS	2/12/2020	Roads, parking & vehicles; Roads & traffic; potholes	23/11/2020	Hindmarsh Drive	2020-11-23 07:58:00	2020-12-03 07:58:00		WO29227 : Not found ***Last updated by Richard Sliwinski***27/01/2022 1:55:42 PM
WO34279	ASSESS	20/02/2021	Roads, parking & vehicles Roads & traffic Potholes	10/02/2021	Hindmarsh Drive	2021-02-10 10:15:00	2021-02-20 10:15:00		WO34279 : already complete ***Last updated by Shane Cox***19/08/2021 7:50:59 AM
WO34913	ASSESS	28/02/2021	Roads, parking & vehicles; Roads & traffic;	18/02/2021	Hindmarsh Drive	2021-02-18 09:36:00	2021-02-28 09:36:00		
WO40207	ASSESS	25/06/2021	Roads, parking & vehicles > Roads & traffic > Street & path sweeping HINDMARSH DR	15/06/2021	Hindmarsh dr	2021-06-15 13:56:00	2021-06-25 13:56:00		
WO41155	ASSESS	17/07/2021	Roads, parking & vehicles > Roads & traffic > Potholes	7/07/2021	Tuggeranong Pkwy Southbound lanes just before Hindmarsh exit	2021-07-07 09:58:00	2021-07-17 09:58:00		WO41155 : Unable to locate pothole ***Last updated by Ricki Stretton***12/07/2021 1:05:53 PM
WO44730	ASSESS	18/10/2021	Roads, parking & vehicles > Roads & traffic > Potholes	8/10/2021	hindmarsh drive and tuggernong parkway	2021-10-08 11:45:00	2021-10-18 11:45:00		WO44730 : New road. Has been resurfaced ***Last updated by Richard Sliwinski***15/02/2022 11:07:29 AM
WO45334	ASSESS	4/11/2021	Roads, parking & vehicles > Roads & traffic > Potholes	25/10/2021	Hindmarsh Drive	2021-10-25 14:34:00	2021-11-04 14:34:00		WO45334 : Cold mixed ***Last updated by Ricki Stretton***28/10/2021 11:25:11 AM
WO47020	ASSESS	17/12/2021	Roads, parking & vehicles > Roads & traffic > Road condition & safety	7/12/2021	Hindmarsh dr	2021-12-07 14:19:00	2021-12-17 14:19:00		WO47020 : 2cu mtr millings/gravel required for parking/turning bay ***Last updated by Richard Sliwinski***1/02/2022 10:43:46 AM , WO47020 : 2. Cu mtr. Gravel/millings required for parking/turning bay ***Last updated by Richard Sliwinski***1/02/2022 10:41:21 AM

Applied filters:WO_Defect_Location contains 'Hindmarsh'WO_Creation_Time is on or after 01/01/2020 00:00:00 and is before 21/04/2022 00:00:00

LAST_MODIFIED_DATE
2021-09-01 11:43:40
2021-07-28 12:51:10
2022-01-31 08:27:54
2021-11-11 15:19:39
2021-11-11 14:15:39
2022-02-16 09:03:54
2021-10-29 07:38:12
2022-02-02 12:20:53

Work_Req uest_ID	Work_Order_Pr iority	Work_Ord er_ID	WR_Status	WR_Defect_Location	WR_Brief_Description	WR_Reference_N umber	WR_Created_D ate	WR_Resolution _Due_Date	WR_Source	SUPPORTING_INFORMATION
WR14783	Serious	WO29165	INPRG	Hindmarsh drive	Roads, parking & vehicles Roads & traffic Potholes	210201-002265	1/02/2021	8/02/2021	Oracle CRM	<p>WR14783 : CRM Reference : 210201-002265 Requester Contact Name: xxxx Initial enquiry info only. See CRM for additional correspondence. Defect location info may be incorrect (address validation limitations). Can you provide any additional information about the location of the job to help us find the issue (i.e., intersections, buildings, landmarks, features)?: There are pot holes in 3 lanes and not small ones everyone is swerving to miss them just fix them What is the issue?: Potholes</p>
WR14783 cont										<p>What type of pothole are you reporting?: Recurring Where is the pothole?: Road Phone Number: Verify Email Address: ***Last updated by TCCS.ICX Integrations***1/02/2021 2:09:46 PM</p>

LAST_MODIFIED_DATE
2022-04-07 15:46:58

Work_Req uest_ID	Work_Order_Pr iority	Work_Ord er_ID	WR_Status	WR_Defect_Location	WR_Brief_Description	WR_Reference_N umber	WR_Created_D ate	WR_Resolution _Due_Date	WR_Source	SUPPORTING_INFORMATION
WR4688	Serious	WO29287	CLOSED	Hindmarsh drive	Roads, parking & vehicles Roads & traffic Road condition & safety	201019-003115	19/10/2020	26/10/2020	Oracle CRM	<p>WR4688 : Linked Work Order WO29287 has been assessed. ***Last updated by Shane Cox***4/12/2020 10:10:27 AM , WR4688 : CRM Reference : 201019-003115 Requester Contact Name: xxxx</p> <p>Initial enquiry info only. See CRM for additional correspondence. Defect location info may be incorrect (address validation limitations).</p> <p>What is the issue?: Road condition & safety What would you like to report?: Other</p>
WR4688 cont										<p>Please provide more information There is a sunken hole of approximate 0.5m depth and 1m wide on the road with 80km road limit. Passing though the hole have my right front tyre punctured, which could have cased urgent safety issue. The reference of the calling report 201019-002720 Is it posing a safety hazard?: Yes Could it cause a trip, fall or injury?: Yes Is it causing traffic or cyclists to swerve?: Yes Phone Number: ■■■ Verify Email Address: ■■■ ***Last updated by TCCS.ICX Integrations***19/10/2020 5:16:02 PM</p>

LAST_MODIFIED_DATE
2022-04-07 15:41:27

Work_Req uest_ID	Work_Order_Pr iority	Work_Ord er_ID	WR_Status	WR_Defect_Location	WR_Brief_Description	WR_Reference_N umber	WR_Created_D ate	WR_Resolution _Due_Date	WR_Source	SUPPORTING_INFORMATION
WR22747	Serious	WO39104	CLOSED	HINDMARSH DR, RIVETT ACT 2611	Roads, parking & vehicles > Roads & traffic > Potholes	00221525	10/05/2021	17/05/2021	Salesforce	<p>WR22747 : Linked Work Order WO39104 has been assessed. ***Last updated by Matthew Handley***30/06/2021 10:55:10 AM , WR22747 : CSRM Case Number : 00072899 Requester Contact Name: Anonymous Phone Number: Initial enquiry info only. See CSRM for additional correspondence. Defect location info may be incorrect (address validation limitations).</p> <p>Where is the pothole? Intersection What type of pothole are you reporting? New ***Last updated by TCCS Asset Integrations***10/05/2021 4:13:39 PM</p>
WR30196	Serious	WO43732	CLOSED	JERRABOMBERRA AVENUE,HINDMARSH DRIVE, NARRABUNDAH, ACT 2604	Roads, parking & vehicles > Roads & traffic > Potholes	00314764	5/09/2021	12/09/2021	Salesforce	<p>WR30196 : Linked Work Order WO43732 has been assessed. ***Last updated by Shane Cox***30/09/2021 12:00:33 PM , WR30196 : CSRM Case Number : 00113168 Requester Contact Name: xxx Phone Number: xxxxx Initial enquiry info only. See CSRM for additional correspondence. Defect location info may be incorrect (address validation limitations).</p> <p>Where is the pothole? Road What type of pothole are you reporting? New ***Last updated by TCCS Asset Integrations***5/09/2021 12:03:46 PM</p>

LAST_MODIF
IED_DATE

2022-04-07
15:52:06

2022-04-07
13:19:16

Work_Req uest_ID	Work_Order_Pr iority	Work_Ord er_ID	WR_Status	WR_Defect_Location	WR_Brief_Description	WR_Reference_N umber	WR_Created_D ate	WR_Resolution _Due_Date	WR_Source	SUPPORTING_INFORMATION
WR36302	Serious	WO47020	CLOSED	Hindmarsh Dr	Roads, parking & vehicles > Roads & traffic > Road condition & safety	00379521	7/12/2021	14/12/2021	Salesforce	<p>WR36302 : Linked Work Order has been assessed. ***Last updated by Shane Cox***2/02/2022 12:20:53 PM , WR36302 : CSRM Case Number : 00141192 Requester Contact Name: XXXXXXXXXX Phone Number: Initial enquiry info only. See CSRM for additional correspondence. Defect location info may be incorrect (address validation limitations). More Information Caller advised when turning right into mugga lane from Hindmarsh Dr part of the road is gone from the rain and it needs fixing. Is it posing a safety hazard? Yes Is it causing traffic or cyclists to swerve? Yes What are you requesting? Other ***Last updated by TCCS Asset Integrations***7/12/2021 9:19:06 AM</p>

Applied filters:WR_Created_Date is on or after 01/01/2020 00:00:00 and is before 21/04/2022 00:00:00WR_Defect_Location contains 'Hindmarsh'

LAST_MODIF
IED_DATE

2022-04-07
14:32:47

SITE REPORT

History Location: HINDMARSH DRIVE (JERRABOMBERRA -> DALRYMPLE / MUGGA)

Report Date Range: 01/01/2020 12:00:00 AM -> 20/04/2022 11:59:59 PM

Location : Chainage	Police Reference	Date/Time Direction	Severity Lane	Injury Type Position	Crash Type Movement	Number of Casualties Visibility	Number of Vehicles	Road Surface	Weather	Rum Code
HINDMARSH DRIVE (JERRABOMBERRA)	2020-1218825	22/01/2020 17:03	Property Damage Only			6	0	2 Good dry surface	Fine	301
	Vehicle 1	West bound	1st (kerb or left) lane	Approaching intersection	Straight ahead	Not obstructed				
	Vehicle 2	West bound	1st (kerb or left) lane	Approaching intersection	Straight ahead	Not obstructed				
HINDMARSH DRIVE (JERRABOMBERRA)	2020-1193394	7/07/2020 16:30	Property Damage Only			6	0	2 Good dry surface	Fine	301
	Vehicle 1	West bound	1st (kerb or left) lane	Approaching intersection	Straight ahead	Not obstructed				
	Vehicle 2	West bound	1st (kerb or left) lane	Approaching intersection	Straight ahead	Not obstructed				
HINDMARSH DRIVE (JERRABOMBERRA)	2020-1168517	30/07/2020 9:25	Property Damage Only			6	0	2 Good dry surface	Fine	301
	Vehicle 1	East bound	1st (kerb or left) lane	Approaching intersection	Straight ahead	Not obstructed				
	Vehicle 2	East bound	1st (kerb or left) lane	Approaching intersection	Straight ahead	Not obstructed				
HINDMARSH DRIVE (JERRABOMBERRA)	2020-1119843_2	16/09/2020 14:50	Property Damage Only			3	0	2 Good dry surface	Fine	306
	Vehicle 1	West bound	1st (kerb or left) lane	Approaching intersection	Overtaking right side	Not obstructed				
	Vehicle 2	West bound	Unknown	Approaching intersection	Straight ahead	Not known				
HINDMARSH DRIVE (JERRABOMBERRA)	2020-1176082	4/11/2020 17:30	Property Damage Only			6	0	3 Good dry surface	Fine	301
	Vehicle 1	East bound	2nd lane	Not related to intersection	Straight ahead	Not obstructed				
	Vehicle 2	East bound	2nd lane	Not related to intersection	Straight ahead	Not known				
	Vehicle 3	East bound	2nd lane	Not related to intersection	Straight ahead	Not obstructed				
HINDMARSH DRIVE (JERRABOMBERRA)	2021-1138360	29/01/2021 12:25	Property Damage Only			3	0	2 Wet surface	Light rain	306
	Vehicle 1	West bound	2nd lane	Not related to intersection	Straight ahead	Not obstructed				
	Vehicle 2	West bound	1st (kerb or left) lane	Not related to intersection	Overtaking right side	Not obstructed				
HINDMARSH DRIVE (JERRABOMBERRA)	2022-2B46DR7VK	25/02/2022 8:00	Injury	Received medical treatment		13	1	1 Wet surface	Light rain	705
	Vehicle 1	West bound	2nd lane	Not related to intersection	Straight ahead	Not obstructed				

Total Crashes = 7