

WORK AS EXECUTED	DESIGN AGENT	OFFICE OF A.C.T.
DRAWING AMENDED IN ACCORDANCE WITH ADVICE FROM	RECOMMENDED FOR AUTHORIZATION	AUTHORIZED PURSUANT TO PART V of Road Transport Safety and Traffic Management ACT 1999
DATE:	R.D. GOSSIP P/L	AUTHORISING SIGNATURE
CONSULTANT	DRAWING NAME	DATE
NAME	PADDYS RIVER RD DELIVERING ANRAM	DOCUMENT NUMBER
SIGNATURE	SCALE:	
DATE:	1:500	



REFER DRG. RG 2010 SHEET RCP1435 FOR CONTINUATION

REFER DRG. RG 2010 SHEET RCP1437 FOR CONTINUATION

INSTALL ATCL BETWEEN EXISTING PAINTED B4 LINES (REFER TO ATLM NOTES). REPAINT B4 LINES USING 100mm WIDTH LINES WITH 100mm GAP

ERADICATE SEPARATION LINE. INSTALL ATCL (REFER TO ATLM NOTES). PAINT SEPARATION LINE

← TO COTTER RD

TO TIOBINILLA RD →

**PADDYS RIVER RD**

**NOTES**

THE FOLLOWING SPECIFICATIONS / STD. DRG'S ARE TO BE USED FOR THIS CONTRACT:

**SPECIFICATION:**  
CURRENT EDITION OF ACT GOVERNMENT STANDARD SPECIFICATION FOR URBAN INFRASTRUCTURE WORKS.

**ACT GOVERNMENT STD. DRGS:**  
CURRENT EDITION OF DESIGN STANDARDS FOR URBAN INFRASTRUCTURE - STANDARD DRAWINGS.

**GENERAL NOTES:**  
ALL PAVEMENT MARKINGS AND SIGN POSTING ARE TO BE IN ACCORDANCE WITH AUSTRALIAN STANDARD AS1742 EXCEPT WHERE MODIFIED BY ACT DEPARTMENT OF URBAN SERVICES 'DESIGN STANDARDS FOR URBAN INFRASTRUCTURE - STANDARD DRAWINGS'.

ALL SIGNAGE INSTALLED ON ELP'S ARE TO BE POSITIONED TO AVOID COVERING THE ELP ASSET NUMBER.

ALL SIGN BLADES ARE TO BE ERECTED AT A HEIGHT TO UNDERSIDE OF BLADE THAT CONFORMS WITH AS 1742.2 (2.0m MIN. GENERALLY, 2.5m MIN. IF OVERHANGING FOOTPATH OR IN PEDESTRIAN AREAS). EXISTING POSTS MAY BE USED IF PRACTICABLE OR SHALL BE EXTENDED OR REPLACED IF NOT.

ALL LINES TO BE ERADICATED SHALL BE REMOVED BY GRIT, SHOT OR WATER BLASTING OR OTHER APPROVED METHOD. BLACKING OUT OF LINES WITH DEGADUR OR OTHER COATINGS IS NOT PERMISSIBLE. THE CONTRACTOR SHALL REMOVE/PREPARE INCOMPATIBLE OR LOOSE AND FLAKING PAVEMENT MARKING MATERIALS PRIOR TO APPLICATION OF NEW PAVEMENT MARKINGS.

EXISTING RPM'S TO BE REMOVED ARE NOT SHOWN FOR CLARITY. THE CONTRACTOR SHALL REMOVE AND MAKE GOOD ALL REDUNDANT RPM'S. AS DIRECTED ON SITE BY THE SUPERINTENDENT REPLACE ALL MISSING OR DAMAGED RPPMS ON ALL LINETYPES

**AUDIO TACTILE LINE MARKING (ATLM) NOTES**

ALL AUDIO TACTILE LINE MARKING SHALL BE IN ACCORDANCE WITH NSW RTA TECHNICAL DIRECTION ITD 2020/04

**ATCL - AUDIO TACTILE CENTRE LINES**

INSTALL BLACK AUDIO TACTILE CENTRE LINES

**GUIDEPOST NOTES**

AS DIRECTED BY THE SUPERINTENDENT ON SITE, INSTALL NEW APPROVED FLEXIBLE BASED GUIDEPOSTS TO REPLACE ALL MISSING OR DAMAGED GUIDEPOSTS AND AT ALL CULVERTS ON PADDYS RIVER RD WITHIN THE PROJECT. ENSURE 2 GUIDEPOSTS AT EVERY HEADWALL (INCLUDING HEADWALLS BEHIND GUARDRAILS)

**LEGEND**

- ERADICATE LINEMARKING
- EXISTING LINEMARKING
- APPLY NEW LINEMARKING
- INSTALL AUDIO TACTILE LINE MARKING (REFER TO ATLM NOTES)

SIGN SCHEDULE			
DESCRIPTION	HAND	SIZE	NO. OF.
SIGNS TO BE ERECTED			
-	-	-	-
SIGNS TO BE REMOVED			
-	-	-	-

AMENDMENTS		
AMENDMENT	APPROVAL	DATE

Scale

SCALE: A1 1:500, A3 1:1000

Design Agent

R.D. Gossip Pty Ltd  
Consulting Engineers  
Unit 120, 12 Prawn Street  
COTTERILL ACT 2612  
Ph: 02 4520 4310

Client

Project Officer: Kencho Choden  
Project Number: 30490

ACT Government

Project

**DELIVERING ANRAM**

Date: 24/09/21

Drawing Title

**PADDYS RIVER RD - SITE 14  
TRAFFIC CONTROL DEVICE PLAN  
SHEET 36 OF 47**

Drg. No. **RG 20110** Sheet **RCP1436** Revision **0**

<b>WORK AS EXECUTED</b>	<b>DESIGN AGENT</b>	<b>OFFICE OF A.C.T.</b>
DRAWING AMENDED IN ACCORDANCE WITH ADVICE FROM	RECOMMENDED FOR AUTHORIZATION	AUTHORIZED PURSUANT TO PART V of Road Transport Safety and Traffic Management ACT 1999
DATE:	R.D. GOSSIP P/L	AUTHORIZING SIGNATURE
CONSULTANT	DRAWING NAME	DATE
NAME	PADDYS RIVER RD	DOCUMENT NUMBER
SIGNATURE	DELIVERING ANRAM	
DATE:	SCALE:	
	1:500	



REFER DRG. RG 2010 SHEET RCP1436 FOR CONTINUATION

REFER DRG. RG 2010 SHEET RCP1436 FOR CONTINUATION

ERADICATE SEPARATION LINE. INSTALL ATCL (REFER TO ATLM NOTES). PAINT SEPARATION LINE

INSTALL ATCL BETWEEN EXISTING PAINTED BS LINES (REFER TO ATLM NOTES). REPAINT BS LINES USING 100mm WIDTH LINES WITH 100mm GAP

← TO COTTER RD

TO TIDBINBILLA RD →

**PADDYS RIVER RD**

**NOTES**

THE FOLLOWING SPECIFICATIONS / STD. DRG'S ARE TO BE USED FOR THIS CONTRACT:

**SPECIFICATION:**  
CURRENT EDITION OF ACT GOVERNMENT STANDARD SPECIFICATION FOR URBAN INFRASTRUCTURE WORKS.

**ACT GOVERNMENT STD. DRGS:**  
CURRENT EDITION OF DESIGN STANDARDS FOR URBAN INFRASTRUCTURE - STANDARD DRAWINGS.

**GENERAL NOTES:**  
ALL PAVEMENT MARKINGS AND SIGN POSTING ARE TO BE IN ACCORDANCE WITH AUSTRALIAN STANDARD AS1742 EXCEPT WHERE MODIFIED BY ACT DEPARTMENT OF URBAN SERVICES 'DESIGN STANDARDS FOR URBAN INFRASTRUCTURE - STANDARD DRAWINGS'.

ALL SIGNAGE INSTALLED ON ELP'S ARE TO BE POSITIONED TO AVOID COVERING THE ELP ASSET NUMBER.

ALL SIGN BLADES ARE TO BE ERECTED AT A HEIGHT TO UNDERSIDE OF BLADE THAT CONFORMS WITH AS 1742.2 (2.0m MIN. GENERALLY, 2.5m MIN. IF OVERHANGING FOOTPATH OR IN PEDESTRIAN AREAS). EXISTING POSTS MAY BE USED IF PRACTICABLE OR SHALL BE EXTENDED OR REPLACED IF NOT.

ALL LINES TO BE ERADICATED SHALL BE REMOVED BY GRIT, SHOT OR WATER BLASTING OR OTHER APPROVED METHOD. BLACKING OUT OF LINES WITH DEGADUR OR OTHER COATINGS IS NOT PERMISSIBLE. THE CONTRACTOR SHALL REMOVE/PREPARE INCOMPATIBLE OR LOOSE AND FLAKING PAVEMENT MARKING MATERIALS PRIOR TO APPLICATION OF NEW PAVEMENT MARKINGS.

EXISTING RPM'S TO BE REMOVED ARE NOT SHOWN FOR CLARITY. THE CONTRACTOR SHALL REMOVE AND MAKE GOOD ALL REDUNDANT RPM'S. AS DIRECTED ON SITE BY THE SUPERINTENDENT REPLACE ALL MISSING OR DAMAGED RRPMS ON ALL LINETYPES

**AUDIO TACTILE LINE MARKING (ATLM) NOTES**

ALL AUDIO TACTILE LINE MARKING SHALL BE IN ACCORDANCE WITH NSW RTA TECHNICAL DIRECTION ITD 2020/04

**ATCL - AUDIO TACTILE CENTRE LINES**

INSTALL BLACK AUDIO TACTILE CENTRE LINES

**GUIDEPOST NOTES**

AS DIRECTED BY THE SUPERINTENDENT ON SITE, INSTALL NEW APPROVED FLEXIBLE BASED GUIDEPOSTS TO REPLACE ALL MISSING OR DAMAGED GUIDEPOSTS AND AT ALL CULVERTS ON PADDY'S RIVER RD WITHIN THE PROJECT. ENSURE 2 GUIDEPOSTS AT EVERY HEADWALL (INCLUDING HEADWALLS BEHIND GUARDRAILS)

**LEGEND**

- ERADICATE LINEMARKING
- EXISTING LINEMARKING
- APPLY NEW LINEMARKING
- INSTALL AUDIO TACTILE LINE MARKING (REFER TO ATLM NOTES)

SIGN SCHEDULE			
DESCRIPTION	HAND	SIZE	NO. OF.
SIGNS TO BE ERECTED			
-	-	-	-
SIGNS TO BE REMOVED			
-	-	-	-

AMENDMENTS		
AMENDMENT	APPROVAL	DATE

Scale
0m 10m 20m 30m 40m
SCALE: A1 1:500, A3 1:1000

**Design Agent**

R.D. Gossip Pty Ltd  
Consulting Engineers  
Unit 120, 12 Prawn Street  
COTTERELL ACT 2612  
Ph: 02 4520 4310

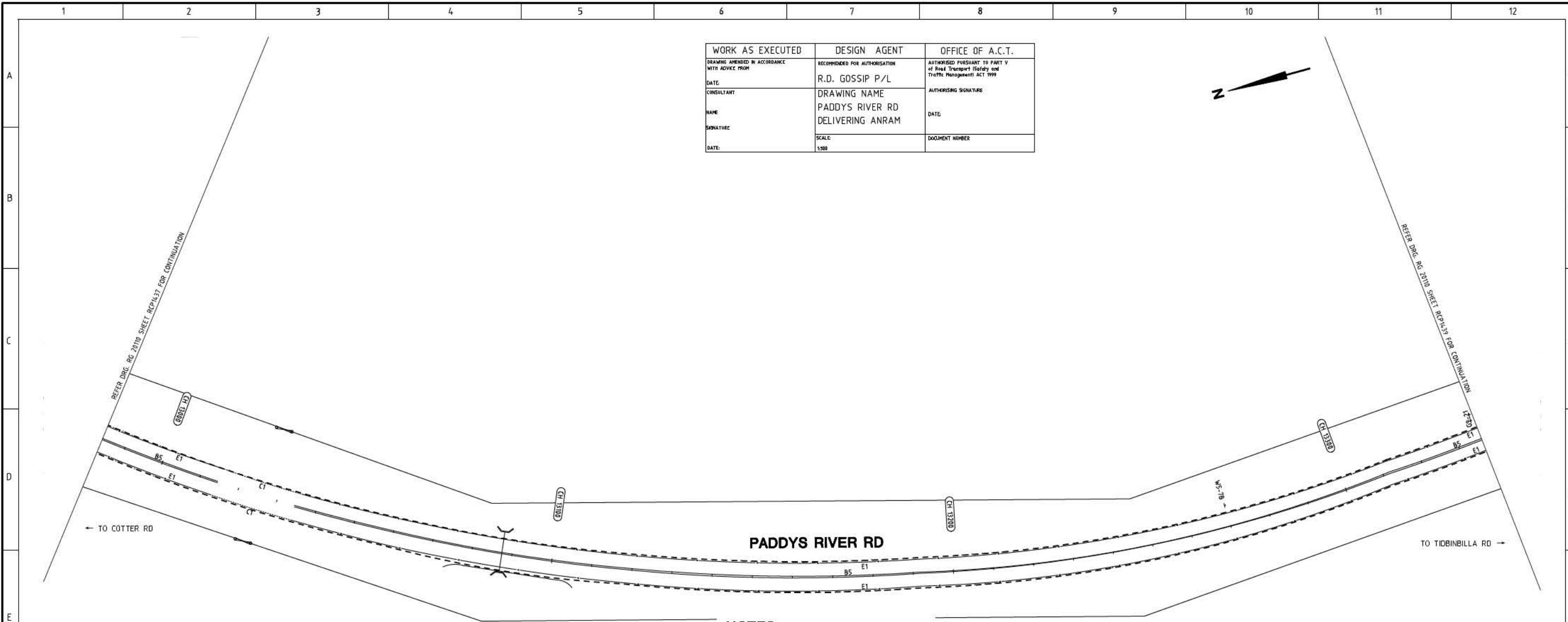
**Client**

Project Officer: Kencho Choden  
Project Number: 30490

**ACT**  
Government

<b>Project</b>	<b>Drawing Title</b>
<b>DELIVERING ANRAM</b>	<b>PADDYS RIVER RD - SITE 14 TRAFFIC CONTROL DEVICE PLAN SHEET 37 OF 47</b>
Date	Drg. No. Sheet Revision
24/09/21	RG 20110 RCP1437 0

<b>WORK AS EXECUTED</b>	<b>DESIGN AGENT</b>	<b>OFFICE OF A.C.T.</b>
DRAWING AMENDED IN ACCORDANCE WITH ADVICE FROM	RECOMMENDED FOR AUTHORISATION	AUTHORISED PURSUANT TO PART V of Road Transport Safety and Traffic Management ACT 1999
DATE:	R.D. GOSSIP P/L	AUTHORISING SIGNATURE
CONSULTANT	DRAWING NAME	DATE
NAME	PADDYS RIVER RD	DOCUMENT NUMBER
SIGNATURE	DELIVERING ANRAM	
DATE:	SCALE:	
	1:500	



**NOTES**

THE FOLLOWING SPECIFICATIONS / STD. DRG'S ARE TO BE USED FOR THIS CONTRACT:

**SPECIFICATION:**  
CURRENT EDITION OF ACT GOVERNMENT STANDARD SPECIFICATION FOR URBAN INFRASTRUCTURE WORKS.

**ACT GOVERNMENT STD. DRGS:**  
CURRENT EDITION OF DESIGN STANDARDS FOR URBAN INFRASTRUCTURE - STANDARD DRAWINGS.

**GENERAL NOTES:**  
ALL PAVEMENT MARKINGS AND SIGN POSTING ARE TO BE IN ACCORDANCE WITH AUSTRALIAN STANDARD AS1742 EXCEPT WHERE MODIFIED BY ACT DEPARTMENT OF URBAN SERVICES 'DESIGN STANDARDS FOR URBAN INFRASTRUCTURE - STANDARD DRAWINGS'.

ALL SIGNAGE INSTALLED ON ELP'S ARE TO BE POSITIONED TO AVOID COVERING THE ELP ASSET NUMBER.

ALL SIGN BLADES ARE TO BE ERECTED AT A HEIGHT TO UNDERSIDE OF BLADE THAT CONFORMS WITH AS 1742.2 (2.0m MIN. GENERALLY, 2.5m MIN. IF OVERHANGING FOOTPATH OR IN PEDESTRIAN AREAS). EXISTING POSTS MAY BE USED IF PRACTICABLE OR SHALL BE EXTENDED OR REPLACED IF NOT.

ALL LINES TO BE ERADICATED SHALL BE REMOVED BY GRIT, SHOT OR WATER BLASTING OR OTHER APPROVED METHOD. BLACKING OUT OF LINES WITH DEGADUR OR OTHER COATINGS IS NOT PERMISSIBLE. THE CONTRACTOR SHALL REMOVE/PREPARE INCOMPATIBLE OR LOOSE AND FLAKING PAVEMENT MARKING MATERIALS PRIOR TO APPLICATION OF NEW PAVEMENT MARKINGS.

EXISTING RPM'S TO BE REMOVED ARE NOT SHOWN FOR CLARITY. THE CONTRACTOR SHALL REMOVE AND MAKE GOOD ALL REDUNDANT RPM'S. AS DIRECTED ON SITE BY THE SUPERINTENDENT REPLACE ALL MISSING OR DAMAGED RRPMS ON ALL LINETYPES

**AUDIO TACTILE LINE MARKING (ATLM) NOTES**

ALL AUDIO TACTILE LINE MARKING SHALL BE IN ACCORDANCE WITH NSW RTA TECHNICAL DIRECTION ITD 2020/04

**ATCL - AUDIO TACTILE CENTRE LINES**

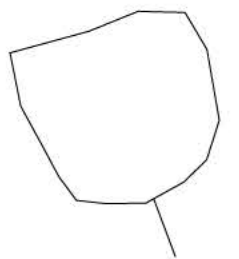
INSTALL BLACK AUDIO TACTILE CENTRE LINES

**GUIDEPOST NOTES**

AS DIRECTED BY THE SUPERINTENDENT ON SITE, INSTALL NEW APPROVED FLEXIBLE BASED GUIDEPOSTS TO REPLACE ALL MISSING OR DAMAGED GUIDEPOSTS AND AT ALL CULVERTS ON PADDY'S RIVER RD WITHIN THE PROJECT. ENSURE 2 GUIDEPOSTS AT EVERY HEADWALL (INCLUDING HEADWALLS BEHIND GUARDRAILS)

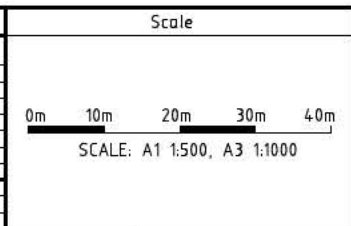
**LEGEND**

- ERADICATE LINEMARKING
- EXISTING LINEMARKING
- APPLY NEW LINEMARKING
- INSTALL AUDIO TACTILE LINE MARKING (REFER TO ATLM NOTES)



SIGN SCHEDULE			
DESCRIPTION	HAND	SIZE	NO. OF.
SIGNS TO BE ERECTED			
-	-	-	-
SIGNS TO BE REMOVED			
-	-	-	-

AMENDMENTS		
AMENDMENT	APPROVAL	DATE



**Design Agent**

R.D. Gossip Pty Ltd  
Consulting Engineers  
Unit 120, 12 Prawn Street  
Copehill ACT 2612  
Ph: 02 4551 4100

**Client**

Project Officer: Kencho Choden  
Project Number: 30490

ACT Government

**Project**

**DELIVERING ANRAM**

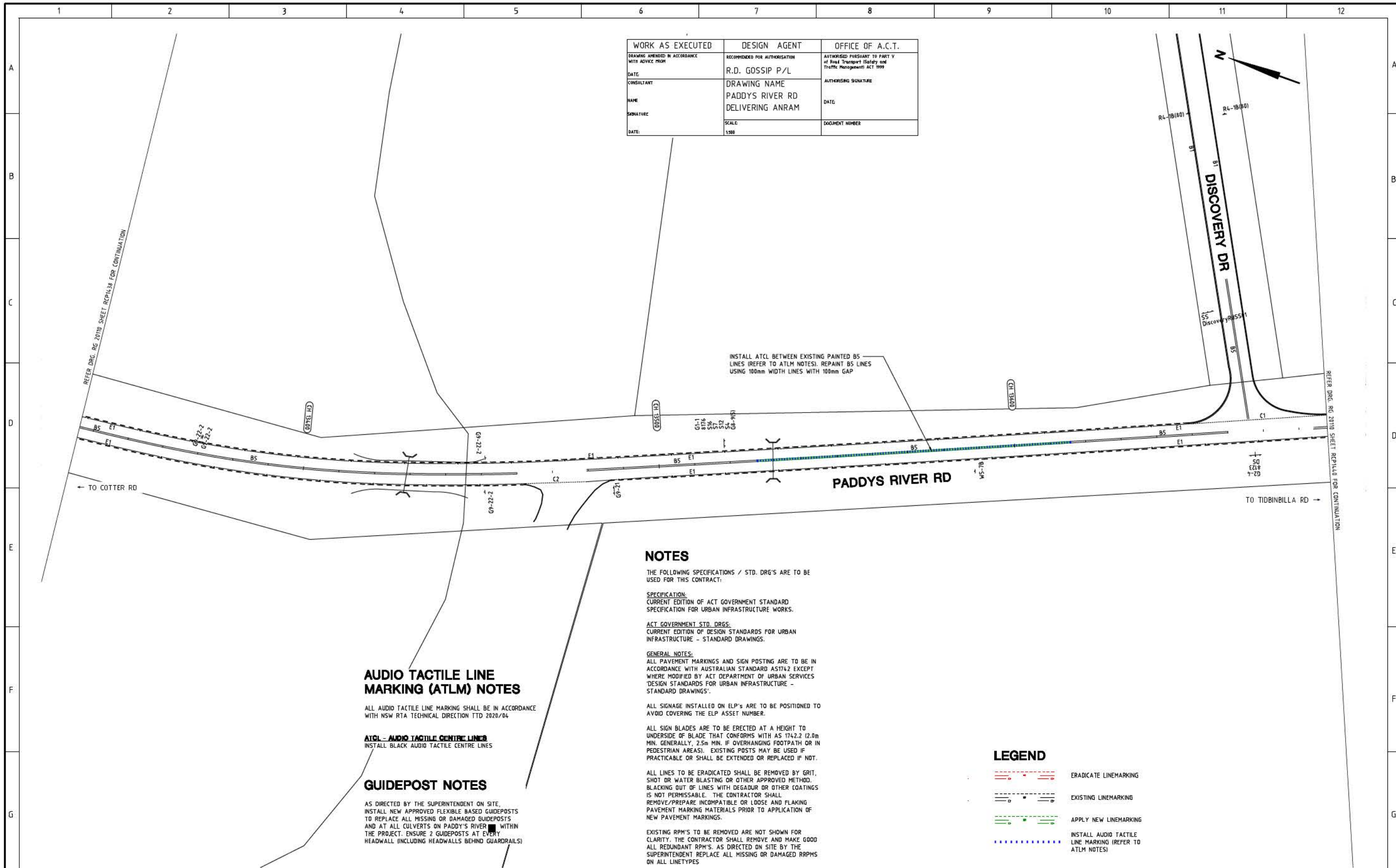
Date: 24/09/21

**Drawing Title**

**PADDYS RIVER RD - SITE 14  
TRAFFIC CONTROL DEVICE PLAN  
SHEET 38 OF 47**

Org. No. **RG 20110** Sheet **RCP1438** Revision **0**

WORK AS EXECUTED	DESIGN AGENT	OFFICE OF A.C.T.
DRAWING AMENDED IN ACCORDANCE WITH ADVICE FROM	RECOMMENDED FOR AUTHORIZATION	AUTHORIZED PURSUANT TO PART V of Road Transport Safety and Traffic Management ACT 1999
DATE:	R.D. GOSSIP P/L	AUTHORISING SIGNATURE
CONSULTANT	DRAWING NAME	DATE
NAME	PADDYS RIVER RD DELIVERING ANRAM	DOCUMENT NUMBER
SIGNATURE	SCALE:	
DATE:	1:500	



**NOTES**

THE FOLLOWING SPECIFICATIONS / STD. DRG'S ARE TO BE USED FOR THIS CONTRACT:

**SPECIFICATION:**  
CURRENT EDITION OF ACT GOVERNMENT STANDARD SPECIFICATION FOR URBAN INFRASTRUCTURE WORKS.

**ACT GOVERNMENT STD. DRGS:**  
CURRENT EDITION OF DESIGN STANDARDS FOR URBAN INFRASTRUCTURE - STANDARD DRAWINGS.

**GENERAL NOTES:**  
ALL PAVEMENT MARKINGS AND SIGN POSTING ARE TO BE IN ACCORDANCE WITH AUSTRALIAN STANDARD AS1742 EXCEPT WHERE MODIFIED BY ACT DEPARTMENT OF URBAN SERVICES 'DESIGN STANDARDS FOR URBAN INFRASTRUCTURE - STANDARD DRAWINGS'.

ALL SIGNAGE INSTALLED ON ELP'S ARE TO BE POSITIONED TO AVOID COVERING THE ELP ASSET NUMBER.

ALL SIGN BLADES ARE TO BE ERECTED AT A HEIGHT TO UNDERSIDE OF BLADE THAT CONFORMS WITH AS 1742.2 (2.0m MIN. GENERALLY, 2.5m MIN. IF OVERHANGING FOOTPATH OR IN PEDESTRIAN AREAS). EXISTING POSTS MAY BE USED IF PRACTICABLE OR SHALL BE EXTENDED OR REPLACED IF NOT.

ALL LINES TO BE ERADICATED SHALL BE REMOVED BY GRIT, SHOT OR WATER BLASTING OR OTHER APPROVED METHOD. BLACKING OUT OF LINES WITH DEGADUR OR OTHER COATINGS IS NOT PERMISSIBLE. THE CONTRACTOR SHALL REMOVE/PREPARE INCOMPATIBLE OR LOOSE AND FLAKING PAVEMENT MARKING MATERIALS PRIOR TO APPLICATION OF NEW PAVEMENT MARKINGS.

EXISTING RPM'S TO BE REMOVED ARE NOT SHOWN FOR CLARITY. THE CONTRACTOR SHALL REMOVE AND MAKE GOOD ALL REDUNDANT RPM'S. AS DIRECTED ON SITE BY THE SUPERINTENDENT REPLACE ALL MISSING OR DAMAGED RPPMS ON ALL LINETYPES

**AUDIO TACTILE LINE MARKING (ATLM) NOTES**

ALL AUDIO TACTILE LINE MARKING SHALL BE IN ACCORDANCE WITH NSW RTA TECHNICAL DIRECTION ITD 2020/04

**ATCL - AUDIO TACTILE CENTRE LINES**

INSTALL BLACK AUDIO TACTILE CENTRE LINES

**GUIDEPOST NOTES**

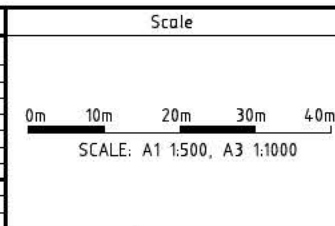
AS DIRECTED BY THE SUPERINTENDENT ON SITE, INSTALL NEW APPROVED FLEXIBLE BASED GUIDEPOSTS TO REPLACE ALL MISSING OR DAMAGED GUIDEPOSTS AND AT ALL CULVERTS ON PADDY'S RIVER WITHIN THE PROJECT. ENSURE 2 GUIDEPOSTS AT EVERY HEADWALL (INCLUDING HEADWALLS BEHIND GUARDRAILS)

**LEGEND**

- ERADICATE LINEMARKING
- EXISTING LINEMARKING
- APPLY NEW LINEMARKING
- INSTALL AUDIO TACTILE LINE MARKING (REFER TO ATLM NOTES)

SIGN SCHEDULE			
DESCRIPTION	HAND	SIZE	NO. OF.
SIGNS TO BE ERECTED			
SIGNS TO BE REMOVED			

AMENDMENTS		
AMENDMENT	APPROVAL	DATE



**Design Agent**

R.D. Gossip Pty Ltd  
Consulting Engineers  
Unit 120, 12 Princes Street  
Canberra ACT 2612  
Ph: 02 4520 4100

**Client**

Project Officer: Kencho Choden  
Project Number: 30490

ACT Government

**Project**

DELIVERING ANRAM

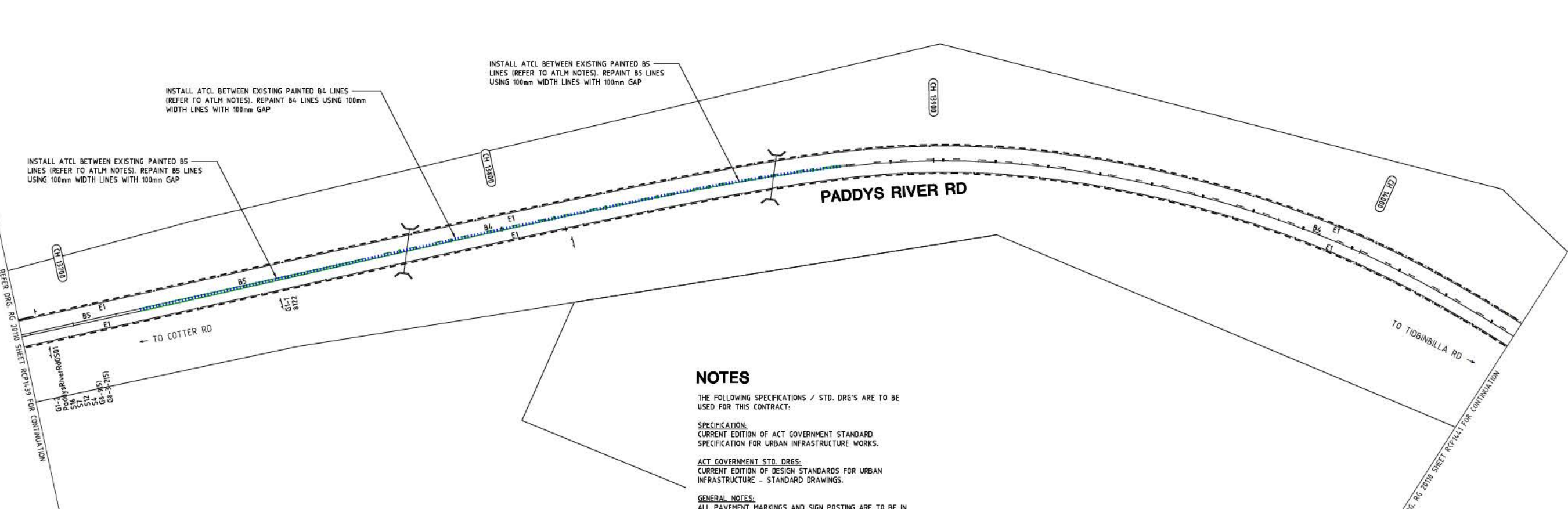
Date: 24/09/21

**Drawing Title**

PADDYS RIVER RD - SITE 14  
TRAFFIC CONTROL DEVICE PLAN  
SHEET 39 OF 47

Drg. No. RG 20110  
Sheet RCP1439  
Revision 0

WORK AS EXECUTED	DESIGN AGENT	OFFICE OF A.C.T.
DRAWING AMENDED IN ACCORDANCE WITH ADVICE FROM	RECOMMENDED FOR AUTHORIZATION	AUTHORIZED PURSUANT TO PART V of Road Transport Safety and Traffic Management ACT 1999
DATE:	R.D. GOSSIP P/L	AUTHORISING SIGNATURE
CONSULTANT	DRAWING NAME	DATE
NAME	PADDYS RIVER RD DELIVERING ANRAM	DOCUMENT NUMBER
SIGNATURE	SCALE	
DATE:	1:500	



**NOTES**

THE FOLLOWING SPECIFICATIONS / STD. DRG'S ARE TO BE USED FOR THIS CONTRACT:

**SPECIFICATION:**  
CURRENT EDITION OF ACT GOVERNMENT STANDARD SPECIFICATION FOR URBAN INFRASTRUCTURE WORKS.

**ACT GOVERNMENT STD. DRGS:**  
CURRENT EDITION OF DESIGN STANDARDS FOR URBAN INFRASTRUCTURE - STANDARD DRAWINGS.

**GENERAL NOTES:**  
ALL PAVEMENT MARKINGS AND SIGN POSTING ARE TO BE IN ACCORDANCE WITH AUSTRALIAN STANDARD AS1742 EXCEPT WHERE MODIFIED BY ACT DEPARTMENT OF URBAN SERVICES 'DESIGN STANDARDS FOR URBAN INFRASTRUCTURE - STANDARD DRAWINGS'.

ALL SIGNAGE INSTALLED ON ELP'S ARE TO BE POSITIONED TO AVOID COVERING THE ELP ASSET NUMBER.

ALL SIGN BLADES ARE TO BE ERECTED AT A HEIGHT TO UNDERSIDE OF BLADE THAT CONFORMS WITH AS 1742.2 (2.0m MIN. GENERALLY, 2.5m MIN. IF OVERHANGING FOOTPATH OR IN PEDESTRIAN AREAS). EXISTING POSTS MAY BE USED IF PRACTICABLE OR SHALL BE EXTENDED OR REPLACED IF NOT.

ALL LINES TO BE ERADICATED SHALL BE REMOVED BY GRIT, SHOT OR WATER BLASTING OR OTHER APPROVED METHOD. BLACKING OUT OF LINES WITH DEGAUDUR OR OTHER COATINGS IS NOT PERMISSIBLE. THE CONTRACTOR SHALL REMOVE/PREPARE INCOMPATIBLE OR LOOSE AND FLAKING PAVEMENT MARKING MATERIALS PRIOR TO APPLICATION OF NEW PAVEMENT MARKINGS.

EXISTING RPM'S TO BE REMOVED ARE NOT SHOWN FOR CLARITY. THE CONTRACTOR SHALL REMOVE AND MAKE GOOD ALL REDUNDANT RPM'S. AS DIRECTED ON SITE BY THE SUPERINTENDENT REPLACE ALL MISSING OR DAMAGED RRPMS ON ALL LINETYPES

**AUDIO TACTILE LINE MARKING (ATLM) NOTES**

ALL AUDIO TACTILE LINE MARKING SHALL BE IN ACCORDANCE WITH NSW RTA TECHNICAL DIRECTION ITD 2020/04

**ATCL - AUDIO TACTILE CENTRE LINES**

INSTALL BLACK AUDIO TACTILE CENTRE LINES

**GUIDEPOST NOTES**

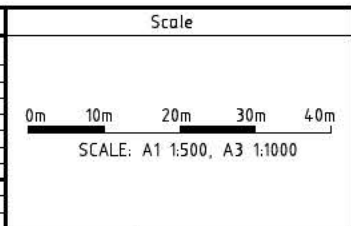
AS DIRECTED BY THE SUPERINTENDENT ON SITE, INSTALL NEW APPROVED FLEXIBLE BASED GUIDEPOSTS TO REPLACE ALL MISSING OR DAMAGED GUIDEPOSTS AND AT ALL CULVERTS ON PADDY'S RIVER RD WITHIN THE PROJECT. ENSURE 2 GUIDEPOSTS AT EVERY HEADWALL (INCLUDING HEADWALLS BEHIND GUARDRAILS)

**LEGEND**

- ERADICATE LINEMARKING
- EXISTING LINEMARKING
- APPLY NEW LINEMARKING
- INSTALL AUDIO TACTILE LINE MARKING (REFER TO ATLM NOTES)

SIGN SCHEDULE			
DESCRIPTION	HAND	SIZE	NO. OF.
SIGNS TO BE ERECTED			
-	-	-	-
SIGNS TO BE REMOVED			
-	-	-	-

AMENDMENTS		
AMENDMENT	APPROVAL	DATE



**Design Agent**

R.D. Gossip Pty Ltd  
Consulting Engineers  
Unit 120, 12 Prawn Street  
Coppell, ACT 2612  
Ph: 02 4520 4310

**Client**

Project Officer: Kencho Choden  
Project Number: 30490

ACT Government

**Project**

**DELIVERING ANRAM**

Date: 24/09/21

**Drawing Title**

**PADDYS RIVER RD - SITE 14  
TRAFFIC CONTROL DEVICE PLAN  
SHEET 40 OF 47**

Drg. No. **RG 20110** Sheet **RCP1440** Revision **0**

WORK AS EXECUTED	DESIGN AGENT	OFFICE OF A.C.T.
DRAWING AMENDED IN ACCORDANCE WITH ADVICE FROM	RECOMMENDED FOR AUTHORIZATION	AUTHORIZED PURSUANT TO PART V of Road Transport Safety and Traffic Management ACT 1999
DATE:	R.D. GOSSIP P/L	AUTHORISING SIGNATURE
CONSULTANT	DRAWING NAME	DATE
NAME	PADDYS RIVER RD	DOCUMENT NUMBER
SIGNATURE	DELIVERING ANRAM	
DATE:	SCALE:	
	1:500	



ERADICATE SEPARATION LINE.  
INSTALL ATCL (REFER TO ATLM NOTES). PAINT SEPARATION LINE

**PADDYS RIVER RD**

**NOTES**

THE FOLLOWING SPECIFICATIONS / STD. DRG'S ARE TO BE USED FOR THIS CONTRACT:

**SPECIFICATION:**  
CURRENT EDITION OF ACT GOVERNMENT STANDARD SPECIFICATION FOR URBAN INFRASTRUCTURE WORKS.

**ACT GOVERNMENT STD. DRGS:**  
CURRENT EDITION OF DESIGN STANDARDS FOR URBAN INFRASTRUCTURE - STANDARD DRAWINGS.

**GENERAL NOTES:**  
ALL PAVEMENT MARKINGS AND SIGN POSTING ARE TO BE IN ACCORDANCE WITH AUSTRALIAN STANDARD AS1742 EXCEPT WHERE MODIFIED BY ACT DEPARTMENT OF URBAN SERVICES 'DESIGN STANDARDS FOR URBAN INFRASTRUCTURE - STANDARD DRAWINGS'.

ALL SIGNAGE INSTALLED ON ELP'S ARE TO BE POSITIONED TO AVOID COVERING THE ELP ASSET NUMBER.

ALL SIGN BLADES ARE TO BE ERECTED AT A HEIGHT TO UNDERSIDE OF BLADE THAT CONFORMS WITH AS 1742.2 (2.0m MIN. GENERALLY, 2.5m MIN. IF OVERHANGING FOOTPATH OR IN PEDESTRIAN AREAS). EXISTING POSTS MAY BE USED IF PRACTICABLE OR SHALL BE EXTENDED OR REPLACED IF NOT.

ALL LINES TO BE ERADICATED SHALL BE REMOVED BY GRIT, SHOT OR WATER BLASTING OR OTHER APPROVED METHOD. BLACKING OUT OF LINES WITH DEGADUR OR OTHER COATINGS IS NOT PERMISSIBLE. THE CONTRACTOR SHALL REMOVE/PREPARE INCOMPATIBLE OR LOOSE AND FLAKING PAVEMENT MARKING MATERIALS PRIOR TO APPLICATION OF NEW PAVEMENT MARKINGS.

EXISTING RPM'S TO BE REMOVED ARE NOT SHOWN FOR CLARITY. THE CONTRACTOR SHALL REMOVE AND MAKE GOOD ALL REDUNDANT RPM'S. AS DIRECTED ON SITE BY THE SUPERINTENDENT REPLACE ALL MISSING OR DAMAGED RRPMS ON ALL LINETYPES

**AUDIO TACTILE LINE MARKING (ATLM) NOTES**

ALL AUDIO TACTILE LINE MARKING SHALL BE IN ACCORDANCE WITH NSW RTA TECHNICAL DIRECTION ITD 2020/04

**ATCL - AUDIO TACTILE CENTRE LINES**

INSTALL BLACK AUDIO TACTILE CENTRE LINES

**GUIDEPOST NOTES**

AS DIRECTED BY THE SUPERINTENDENT ON SITE, INSTALL NEW APPROVED FLEXIBLE BASED GUIDEPOSTS TO REPLACE ALL MISSING OR DAMAGED GUIDEPOSTS AND AT ALL CULVERTS ON PADDY'S RIVER RD WITHIN THE PROJECT. ENSURE 2 GUIDEPOSTS AT EVERY HEADWALL (INCLUDING HEADWALLS BEHIND GUARDRAILS)

**LEGEND**

- ERADICATE LINEMARKING
- EXISTING LINEMARKING
- APPLY NEW LINEMARKING
- INSTALL AUDIO TACTILE LINE MARKING (REFER TO ATLM NOTES)

SIGN SCHEDULE			
DESCRIPTION	HAND	SIZE	NO. OF.
SIGNS TO BE ERECTED			
-	-	-	-
SIGNS TO BE REMOVED			
-	-	-	-

AMENDMENTS		
AMENDMENT	APPROVAL	DATE

Scale

SCALE: A1 1:500, A3 1:1000

Design Agent

R.D. Gossip Pty Ltd  
Consulting Engineers  
Unit 120, 12 Prawn Street  
Copehill ACT 2612  
Ph: 02 4520 4310

Client

ACT Government

Project

**DELIVERING ANRAM**

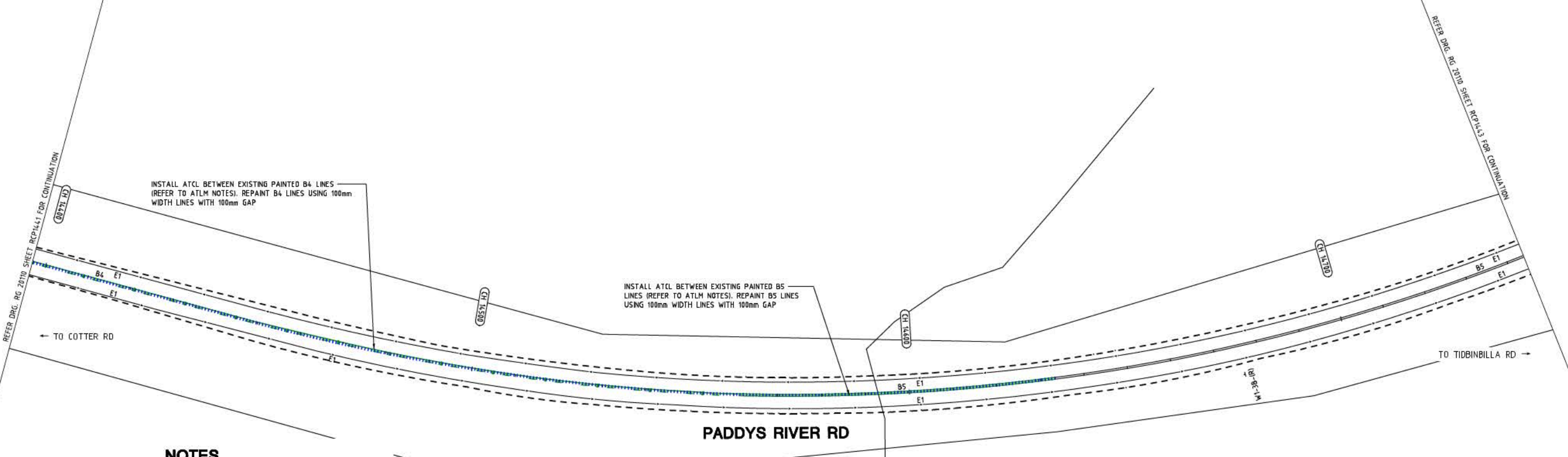
Date: 24/09/21

Drawing Title

**PADDYS RIVER RD - SITE 14  
TRAFFIC CONTROL DEVICE PLAN  
SHEET 41 OF 47**

Drg. No. **RG 20110** Sheet **RCP1441** Revision **0**

WORK AS EXECUTED	DESIGN AGENT	OFFICE OF A.C.T.
DRAWING AMENDED IN ACCORDANCE WITH ADVCC PROC.	RECOMMENDED FOR AUTHORISATION	AUTHORISED PURSUANT TO PART V of Road Transport Safety and Traffic Management ACT 1999
DATE:	R.D. GOSSIP P/L	AUTHORISING SIGNATURE
CONSULTANT	DRAWING NAME	DATE
NAME	PADDYS RIVER RD	DOCUMENT NUMBER
SIGNATURE	DELIVERING ANRAM	
DATE:	SCALE:	
	1:500	



**NOTES**

THE FOLLOWING SPECIFICATIONS / STD. DRG'S ARE TO BE USED FOR THIS CONTRACT:

**SPECIFICATION:**  
CURRENT EDITION OF ACT GOVERNMENT STANDARD SPECIFICATION FOR URBAN INFRASTRUCTURE WORKS.

**ACT GOVERNMENT STD. DRGS:**  
CURRENT EDITION OF DESIGN STANDARDS FOR URBAN INFRASTRUCTURE - STANDARD DRAWINGS.

**GENERAL NOTES:**  
ALL PAVEMENT MARKINGS AND SIGN POSTING ARE TO BE IN ACCORDANCE WITH AUSTRALIAN STANDARD AS1742 EXCEPT WHERE MODIFIED BY ACT DEPARTMENT OF URBAN SERVICES 'DESIGN STANDARDS FOR URBAN INFRASTRUCTURE - STANDARD DRAWINGS'.

ALL SIGNAGE INSTALLED ON ELP'S ARE TO BE POSITIONED TO AVOID COVERING THE ELP ASSET NUMBER.

ALL SIGN BLADES ARE TO BE ERECTED AT A HEIGHT TO UNDERSIDE OF BLADE THAT CONFORMS WITH AS 1742.2 (2.0m MIN. GENERALLY, 2.5m MIN. IF OVERHANGING FOOTPATH OR IN PEDESTRIAN AREAS). EXISTING POSTS MAY BE USED IF PRACTICABLE OR SHALL BE EXTENDED OR REPLACED IF NOT.

ALL LINES TO BE ERADICATED SHALL BE REMOVED BY GRIT, SHOT OR WATER BLASTING OR OTHER APPROVED METHOD. BLACKING OUT OF LINES WITH DEGAUR OR OTHER COATINGS IS NOT PERMISSABLE. THE CONTRACTOR SHALL REMOVE/PREPARE INCOMPATIBLE OR LOOSE AND FLAKING PAVEMENT MARKING MATERIALS PRIOR TO APPLICATION OF NEW PAVEMENT MARKINGS.

EXISTING RPM'S TO BE REMOVED ARE NOT SHOWN FOR CLARITY. THE CONTRACTOR SHALL REMOVE AND MAKE GOOD ALL REDUNDANT RPM'S. AS DIRECTED ON SITE BY THE SUPERINTENDANT REPLACE ALL MISSING OR DAMAGED RPPMS ON ALL LINETYPES

**AUDIO TACTILE LINE MARKING (ATLM) NOTES**

ALL AUDIO TACTILE LINE MARKING SHALL BE IN ACCORDANCE WITH NSW RTA TECHNICAL DIRECTION TTD 2020/04

**ATCL - AUDIO TACTILE CENTRE LINES**

INSTALL BLACK AUDIO TACTILE CENTRE LINES

**GUIDEPOST NOTES**

AS DIRECTED BY THE SUPERINTENDENT ON SITE, INSTALL NEW APPROVED FLEXIBLE BASED GUIDEPOSTS TO REPLACE ALL MISSING OR DAMAGED GUIDEPOSTS AND AT ALL CULVERTS ON PADDY'S RIVER RD WITHIN THE PROJECT. ENSURE 2 GUIDEPOSTS AT EVERY HEADWALL (INCLUDING HEADWALLS BEHIND GUARDRAILS)

**LEGEND**

- ERADICATE LINEMARKING
- EXISTING LINEMARKING
- APPLY NEW LINEMARKING
- INSTALL AUDIO TACTILE LINE MARKING (REFER TO ATLM NOTES)

SIGN SCHEDULE			
DESCRIPTION	HAND	SIZE	NO. OF.
SIGNS TO BE ERECTED			
-	-	-	-
SIGNS TO BE REMOVED			
-	-	-	-

AMENDMENTS		
AMENDMENT	APPROVAL	DATE

Scale
0m 10m 20m 30m 40m
SCALE: A1 1:500, A3 1:1000

**Design Agent**

R.D. Gossip Pty Ltd  
Consulting Engineers  
Unit 120, 12 Prawn Street  
Coppell ACT 2612  
Ph: 02 4551 4100

**Client**

Project Officer: Kencho Choden  
Project Number: 30490

ACT Government

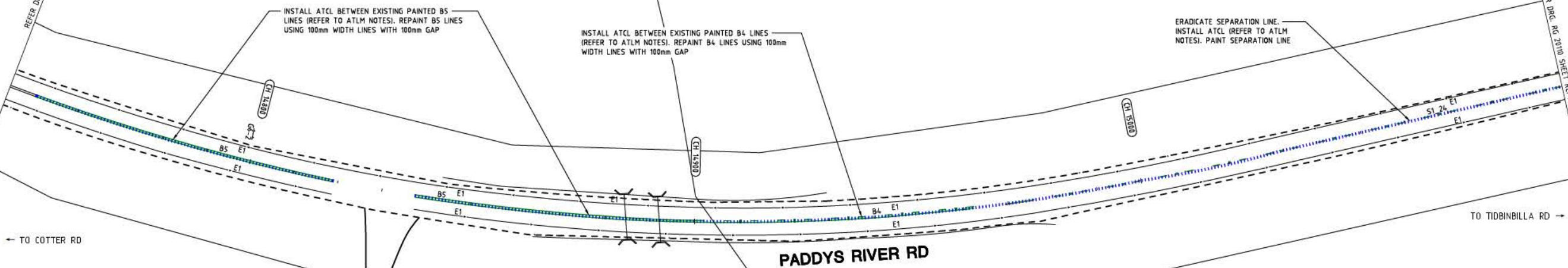
<b>Project</b>	<b>Drawing Title</b>
DELIVERING ANRAM	PADDYS RIVER RD - SITE 14 TRAFFIC CONTROL DEVICE PLAN SHEET 42 OF 47
Date	Drg. No. Sheet Revision
24/09/21	RG 20110 RCP1442 0

<b>WORK AS EXECUTED</b>	<b>DESIGN AGENT</b>	<b>OFFICE OF A.C.T.</b>
DRAWING AMENDED IN ACCORDANCE WITH ADVCC PROC	RECOMMENDED FOR AUTHORIZATION	AUTHORIZED PURSUANT TO PART V of Road Transport Safety and Traffic Management ACT 1999
DATE:	R.D. GOSSIP P/L	AUTHORISING SIGNATURE
CONSULTANT	DRAWING NAME	DATE
NAME	PADDYS RIVER RD DELIVERING ANRAM	DOCUMENT NUMBER
SIGNATURE	SCALE:	
DATE:	1:500	



REFER DRG. RG 2010 SHEET RCP1442 FOR CONTINUATION

REFER DRG. RG 2010 SHEET RCP1442 FOR CONTINUATION



**NOTES**

THE FOLLOWING SPECIFICATIONS / STD. DRG'S ARE TO BE USED FOR THIS CONTRACT:

**SPECIFICATION:**  
CURRENT EDITION OF ACT GOVERNMENT STANDARD SPECIFICATION FOR URBAN INFRASTRUCTURE WORKS.

**ACT GOVERNMENT STD. DRGS:**  
CURRENT EDITION OF DESIGN STANDARDS FOR URBAN INFRASTRUCTURE - STANDARD DRAWINGS.

**GENERAL NOTES:**  
ALL PAVEMENT MARKINGS AND SIGN POSTING ARE TO BE IN ACCORDANCE WITH AUSTRALIAN STANDARD AS1742 EXCEPT WHERE MODIFIED BY ACT DEPARTMENT OF URBAN SERVICES 'DESIGN STANDARDS FOR URBAN INFRASTRUCTURE - STANDARD DRAWINGS'.

ALL SIGNAGE INSTALLED ON ELP'S ARE TO BE POSITIONED TO AVOID COVERING THE ELP ASSET NUMBER.

ALL SIGN BLADES ARE TO BE ERECTED AT A HEIGHT TO UNDERSIDE OF BLADE THAT CONFORMS WITH AS 1742.2 (2.0m MIN. GENERALLY, 2.5m MIN. IF OVERHANGING FOOTPATH OR IN PEDESTRIAN AREAS). EXISTING POSTS MAY BE USED IF PRACTICABLE OR SHALL BE EXTENDED OR REPLACED IF NOT.

ALL LINES TO BE ERADICATED SHALL BE REMOVED BY GRIT, SHOT OR WATER BLASTING OR OTHER APPROVED METHOD. BLACKING OUT OF LINES WITH DEGADUR OR OTHER COATINGS IS NOT PERMISSIBLE. THE CONTRACTOR SHALL REMOVE/PREPARE INCOMPATIBLE OR LOOSE AND FLAKING PAVEMENT MARKING MATERIALS PRIOR TO APPLICATION OF NEW PAVEMENT MARKINGS.

EXISTING RPM'S TO BE REMOVED ARE NOT SHOWN FOR CLARITY. THE CONTRACTOR SHALL REMOVE AND MAKE GOOD ALL REDUNDANT RPM'S. AS DIRECTED ON SITE BY THE SUPERINTENDENT REPLACE ALL MISSING OR DAMAGED RRPMS ON ALL LINETYPES

**AUDIO TACTILE LINE MARKING (ATLM) NOTES**

ALL AUDIO TACTILE LINE MARKING SHALL BE IN ACCORDANCE WITH NSW RTA TECHNICAL DIRECTION TTD 2020/04

**ATCL - AUDIO TACTILE CENTRE LINES**

INSTALL BLACK AUDIO TACTILE CENTRE LINES

**GUIDEPOST NOTES**

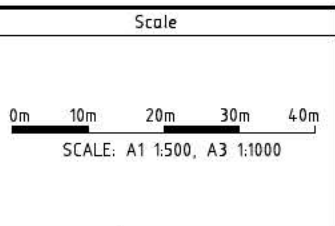
AS DIRECTED BY THE SUPERINTENDENT ON SITE, INSTALL NEW APPROVED FLEXIBLE BASED GUIDEPOSTS TO REPLACE ALL MISSING OR DAMAGED GUIDEPOSTS AND AT ALL CULVERTS ON PADDY'S RIVER RD WITHIN THE PROJECT. ENSURE 2 GUIDEPOSTS AT EVERY HEADWALL (INCLUDING HEADWALLS BEHIND GUARDRAILS)

**LEGEND**

- ERADICATE LINEMARKING
- EXISTING LINEMARKING
- APPLY NEW LINEMARKING
- INSTALL AUDIO TACTILE LINE MARKING (REFER TO ATLM NOTES)

SIGN SCHEDULE			
DESCRIPTION	HAND	SIZE	NO. OF
SIGNS TO BE ERECTED			
-	-	-	-
SIGNS TO BE REMOVED			
-	-	-	-

AMENDMENTS		
AMENDMENT	APPROVAL	DATE



**Design Agent**

R.D. Gossip Pty Ltd  
Consulting Engineers  
Unit 120, 12 Princes Street  
Canberra ACT 2612  
Ph: 02 4521 4310

**Client**

Project Officer: Kencho Choden  
Project Number: 30490

ACT Government

**Project**

DELIVERING ANRAM

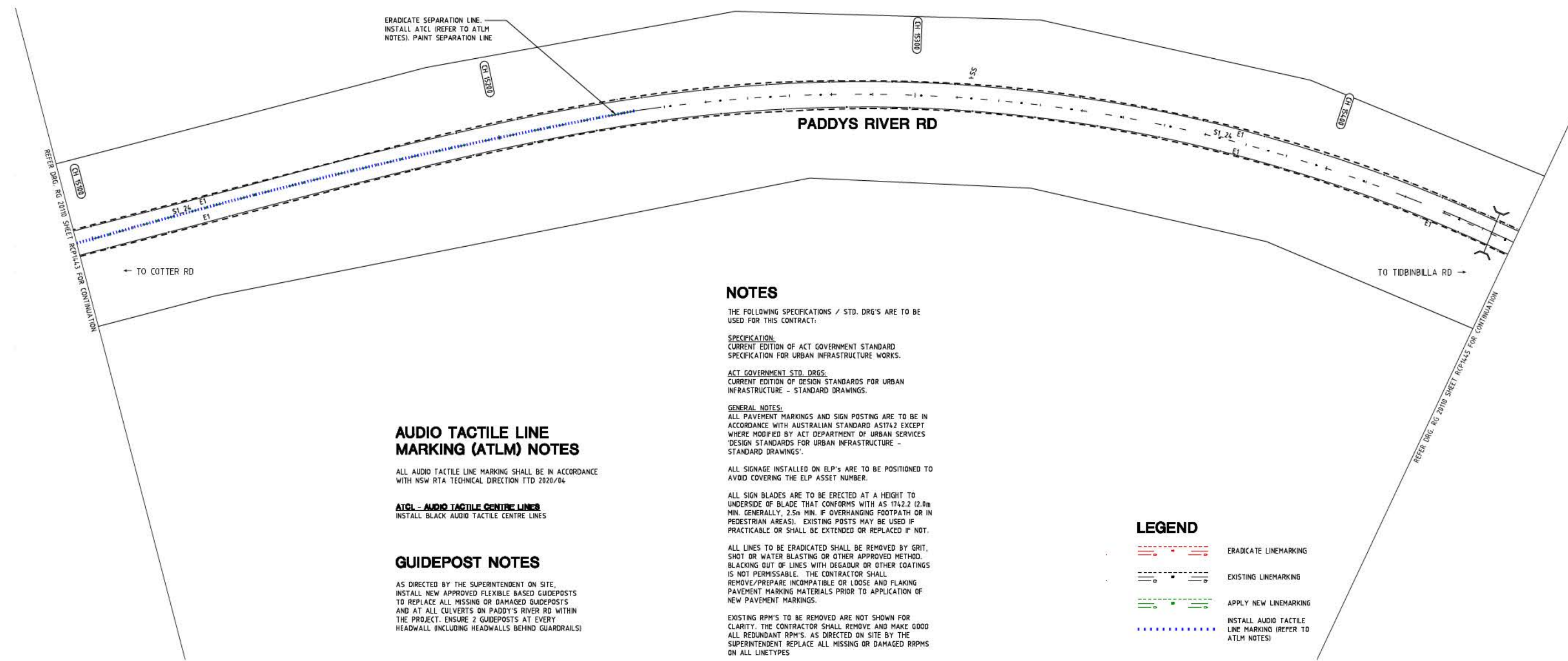
Date: 24/09/21

**Drawing Title**

PADDYS RIVER RD - SITE 14  
TRAFFIC CONTROL DEVICE PLAN  
SHEET 43 OF 47

Drg. No. RG 20110  
Sheet RCP1443  
Revision 0

WORK AS EXECUTED	DESIGN AGENT	OFFICE OF A.C.T.
DRAWING AMENDED IN ACCORDANCE WITH ADVICE FROM	RECOMMENDED FOR AUTHORIZATION	AUTHORISED PURSUANT TO PART V of Road Transport (Safety and Traffic Management) ACT 1999
DATE:	R.D. GOSSIP P/L	AUTHORISING SIGNATURE
CONSULTANT	DRAWING NAME	DATE:
NAME	PADDYS RIVER RD	DOCUMENT NUMBER
SIGNATURE	DELIVERING ANRAM	
DATE:	SCALE:	
	1:500	



### AUDIO TACTILE LINE MARKING (ATLM) NOTES

ALL AUDIO TACTILE LINE MARKING SHALL BE IN ACCORDANCE WITH NSW RTA TECHNICAL DIRECTION ITD 2020/04

#### ATCL - AUDIO TACTILE CENTRE LINES

INSTALL BLACK AUDIO TACTILE CENTRE LINES

### GUIDEPOST NOTES

AS DIRECTED BY THE SUPERINTENDENT ON SITE, INSTALL NEW APPROVED FLEXIBLE BASED GUIDEPOSTS TO REPLACE ALL MISSING OR DAMAGED GUIDEPOSTS AND AT ALL CULVERTS ON PADDY'S RIVER RD WITHIN THE PROJECT. ENSURE 2 GUIDEPOSTS AT EVERY HEADWALL INCLUDING HEADWALLS BEHIND GUARDRAILS

### NOTES

THE FOLLOWING SPECIFICATIONS / STD. DRG'S ARE TO BE USED FOR THIS CONTRACT:

**SPECIFICATION:**  
CURRENT EDITION OF ACT GOVERNMENT STANDARD SPECIFICATION FOR URBAN INFRASTRUCTURE WORKS.

**ACT GOVERNMENT STD. DRGS:**  
CURRENT EDITION OF DESIGN STANDARDS FOR URBAN INFRASTRUCTURE - STANDARD DRAWINGS.

**GENERAL NOTES:**  
ALL PAVEMENT MARKINGS AND SIGN POSTING ARE TO BE IN ACCORDANCE WITH AUSTRALIAN STANDARD AS1742 EXCEPT WHERE MODIFIED BY ACT DEPARTMENT OF URBAN SERVICES 'DESIGN STANDARDS FOR URBAN INFRASTRUCTURE - STANDARD DRAWINGS'.

ALL SIGNAGE INSTALLED ON ELP'S ARE TO BE POSITIONED TO AVOID COVERING THE ELP ASSET NUMBER.

ALL SIGN BLADES ARE TO BE ERECTED AT A HEIGHT TO UNDERSIDE OF BLADE THAT CONFORMS WITH AS 1742.2 (2.0m MIN. GENERALLY, 2.5m MIN. IF OVERHANGING FOOTPATH OR IN PEDESTRIAN AREAS). EXISTING POSTS MAY BE USED IF PRACTICABLE OR SHALL BE EXTENDED OR REPLACED IF NOT.

ALL LINES TO BE ERADICATED SHALL BE REMOVED BY GRIT, SHOT OR WATER BLASTING OR OTHER APPROVED METHOD. BLACKING OUT OF LINES WITH DEGADUR OR OTHER COATINGS IS NOT PERMISSIBLE. THE CONTRACTOR SHALL REMOVE/PREPARE INCOMPATIBLE OR LOOSE AND FLAKING PAVEMENT MARKING MATERIALS PRIOR TO APPLICATION OF NEW PAVEMENT MARKINGS.

EXISTING RPM'S TO BE REMOVED ARE NOT SHOWN FOR CLARITY. THE CONTRACTOR SHALL REMOVE AND MAKE GOOD ALL REDUNDANT RPM'S. AS DIRECTED ON SITE BY THE SUPERINTENDENT REPLACE ALL MISSING OR DAMAGED RPPMS ON ALL LINETYPES

### LEGEND

- ERADICATE LINEMARKING
- EXISTING LINEMARKING
- APPLY NEW LINEMARKING
- INSTALL AUDIO TACTILE LINE MARKING (REFER TO ATLM NOTES)

SIGN SCHEDULE				AMENDMENTS		
DESCRIPTION	HAND	SIZE	NO. OF.	AMENDMENT	APPROVAL	DATE
SIGNS TO BE ERECTED						
SIGNS TO BE REMOVED						

DRAWING STAGE - LATEST DATE INDICATES DRAWING STATUS		
Conceptual Sketch: 28/05/21	Final Sketch Plan: --/--/--	Final Design: 24/09/21
For tendering purposes only: --/--/--	Issued for construction: --/--/--	W.A.E.: --/--/--

Scale

SCALE: A1 1:500, A3 1:1000

Design Agent

R.D. Gossip Pty Ltd  
Consulting Engineers  
Unit 120, 12 Prawn Street  
COTTER, ACT 2612  
Ph: 02 4520 4310

Client

Project Officer: Kancho Choden  
Project Number: 30490

ACT Government

Project

**DELIVERING ANRAM**

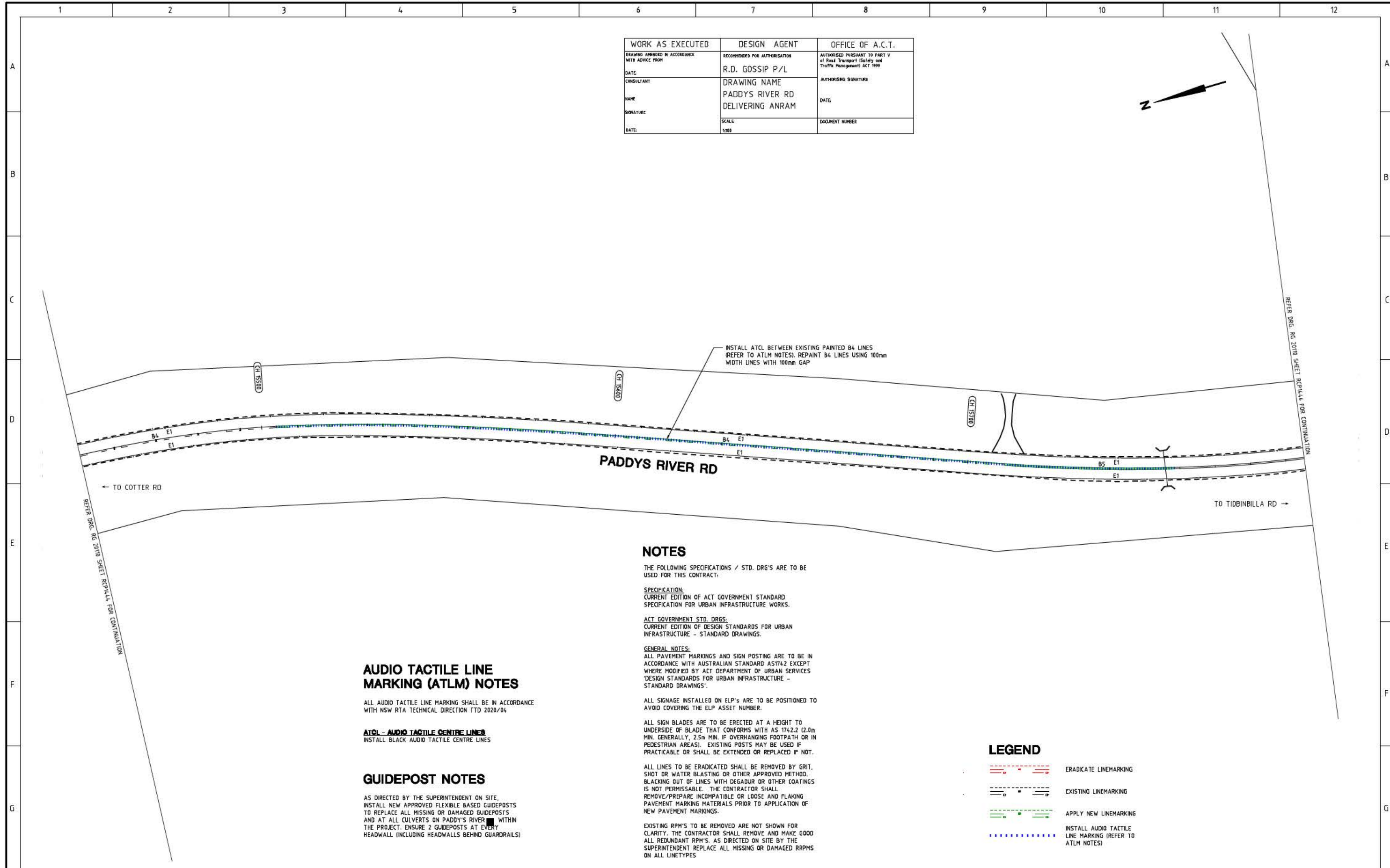

Date: 24/09/21

Drawing Title

**PADDYS RIVER RD - SITE 14  
TRAFFIC CONTROL DEVICE PLAN  
SHEET 44 OF 47**

Drg. No. **RG 20110** Sheet **RCP1444** Revision **0**

<b>WORK AS EXECUTED</b>	<b>DESIGN AGENT</b>	<b>OFFICE OF A.C.T.</b>
DRAWING AMENDED IN ACCORDANCE WITH ADVCC PROGRAM	RECOMMENDED FOR AUTHORIZATION	AUTHORIZED PURSUANT TO PART V of Road Transport Safety and Traffic Management ACT 1999
DATE:	R.D. GOSSIP P/L	AUTHORISING SIGNATURE
CONSULTANT	DRAWING NAME	DATE
NAME	PADDYS RIVER RD	DOCUMENT NUMBER
SIGNATURE	DELIVERING ANRAM	
DATE:	SCALE:	
	1:500	



**NOTES**

THE FOLLOWING SPECIFICATIONS / STD. DRG'S ARE TO BE USED FOR THIS CONTRACT:

**SPECIFICATION:**  
CURRENT EDITION OF ACT GOVERNMENT STANDARD SPECIFICATION FOR URBAN INFRASTRUCTURE WORKS.

**ACT GOVERNMENT STD. DRGS:**  
CURRENT EDITION OF DESIGN STANDARDS FOR URBAN INFRASTRUCTURE - STANDARD DRAWINGS.

**GENERAL NOTES:**  
ALL PAVEMENT MARKINGS AND SIGN POSTING ARE TO BE IN ACCORDANCE WITH AUSTRALIAN STANDARD AS1742 EXCEPT WHERE MODIFIED BY ACT DEPARTMENT OF URBAN SERVICES 'DESIGN STANDARDS FOR URBAN INFRASTRUCTURE - STANDARD DRAWINGS'.

ALL SIGNAGE INSTALLED ON ELP'S ARE TO BE POSITIONED TO AVOID COVERING THE ELP ASSET NUMBER.

ALL SIGN BLADES ARE TO BE ERECTED AT A HEIGHT TO UNDERSIDE OF BLADE THAT CONFORMS WITH AS 1742.2 (2.0m MIN. GENERALLY, 2.5m MIN. IF OVERHANGING FOOTPATH OR IN PEDESTRIAN AREAS). EXISTING POSTS MAY BE USED IF PRACTICABLE OR SHALL BE EXTENDED OR REPLACED IF NOT.

ALL LINES TO BE ERADICATED SHALL BE REMOVED BY GRIT, SHOT OR WATER BLASTING OR OTHER APPROVED METHOD. BLACKING OUT OF LINES WITH DEGADUR OR OTHER COATINGS IS NOT PERMISSIBLE. THE CONTRACTOR SHALL REMOVE/PREPARE INCOMPATIBLE OR LOOSE AND FLAKING PAVEMENT MARKING MATERIALS PRIOR TO APPLICATION OF NEW PAVEMENT MARKINGS.

EXISTING RPM'S TO BE REMOVED ARE NOT SHOWN FOR CLARITY. THE CONTRACTOR SHALL REMOVE AND MAKE GOOD ALL REDUNDANT RPM'S. AS DIRECTED ON SITE BY THE SUPERINTENDENT REPLACE ALL MISSING OR DAMAGED RRPMS ON ALL LINETYPES

**AUDIO TACTILE LINE MARKING (ATLM) NOTES**

ALL AUDIO TACTILE LINE MARKING SHALL BE IN ACCORDANCE WITH NSW RTA TECHNICAL DIRECTION ITD 2020/04

**ATCL - AUDIO TACTILE CENTRE LINES**

INSTALL BLACK AUDIO TACTILE CENTRE LINES

**GUIDEPOST NOTES**

AS DIRECTED BY THE SUPERINTENDENT ON SITE, INSTALL NEW APPROVED FLEXIBLE BASED GUIDEPOSTS TO REPLACE ALL MISSING OR DAMAGED GUIDEPOSTS AND AT ALL CULVERTS ON PADDY'S RIVER WITHIN THE PROJECT. ENSURE 2 GUIDEPOSTS AT EVERY HEADWALL (INCLUDING HEADWALLS BEHIND GUARDRAILS)

**LEGEND**

- ERADICATE LINEMARKING
- EXISTING LINEMARKING
- APPLY NEW LINEMARKING
- INSTALL AUDIO TACTILE LINE MARKING (REFER TO ATLM NOTES)

SIGN SCHEDULE			
DESCRIPTION	HAND	SIZE	NO. OF.
SIGNS TO BE ERECTED			
-	-	-	-
SIGNS TO BE REMOVED			
-	-	-	-

AMENDMENTS		
AMENDMENT	APPROVAL	DATE

Scale

SCALE: A1 1:500, A3 1:1000

Design Agent

R.D. Gossip Pty Ltd  
Consulting Engineers  
Unit 120, 12 Prawn Street  
COTTECH ACT 2612  
Ph: 02 4520 4100

Client

Project Officer: Kencho Choden  
Project Number: 30490

ACT Government

Project

**DELIVERING ANRAM**

Date: 24/09/21

Drawing Title

**PADDYS RIVER RD - SITE 14  
TRAFFIC CONTROL DEVICE PLAN  
SHEET 45 OF 47**

Org. No. **RG 20110** Sheet **RCP1445** Revision **0**

<b>WORK AS EXECUTED</b>	<b>DESIGN AGENT</b>	<b>OFFICE OF A.C.T.</b>
DRAWING AMENDED IN ACCORDANCE WITH ADVCC PROGRAM	RECOMMENDED FOR AUTHORIZATION	AUTHORIZED PURSUANT TO PART V of Road Transport Safety and Traffic Management ACT 1999
DATE:	R.D. GOSSIP P/L	AUTHORISING SIGNATURE
CONSULTANT	DRAWING NAME	DATE
NAME	PADDYS RIVER RD DELIVERING ANRAM	DOCUMENT NUMBER
SIGNATURE	SCALE	
DATE:	1:500	



REFER DRG. RG 2010 SHEET RCP14.7 FOR CONTINUATION

REFER DRG. RG 2010 SHEET RCP14.7 FOR CONTINUATION

← TO COTTER RD

TO TIDBINBILLA RD →

**NOTES**

THE FOLLOWING SPECIFICATIONS / STD. DRG'S ARE TO BE USED FOR THIS CONTRACT:

**SPECIFICATION:**  
CURRENT EDITION OF ACT GOVERNMENT STANDARD SPECIFICATION FOR URBAN INFRASTRUCTURE WORKS.

**ACT GOVERNMENT STD. DRGS:**  
CURRENT EDITION OF DESIGN STANDARDS FOR URBAN INFRASTRUCTURE - STANDARD DRAWINGS.

**GENERAL NOTES:**  
ALL PAVEMENT MARKINGS AND SIGN POSTING ARE TO BE IN ACCORDANCE WITH AUSTRALIAN STANDARD AS1742 EXCEPT WHERE MODIFIED BY ACT DEPARTMENT OF URBAN SERVICES 'DESIGN STANDARDS FOR URBAN INFRASTRUCTURE - STANDARD DRAWINGS'.

ALL SIGNAGE INSTALLED ON ELP'S ARE TO BE POSITIONED TO AVOID COVERING THE ELP ASSET NUMBER.

ALL SIGN BLADES ARE TO BE ERECTED AT A HEIGHT TO UNDERSIDE OF BLADE THAT CONFORMS WITH AS 1742.2 (2.0m MIN. GENERALLY, 2.5m MIN. IF OVERHANGING FOOTPATH OR IN PEDESTRIAN AREAS). EXISTING POSTS MAY BE USED IF PRACTICABLE OR SHALL BE EXTENDED OR REPLACED IF NOT.

ALL LINES TO BE ERADICATED SHALL BE REMOVED BY GRIT, SHOT OR WATER BLASTING OR OTHER APPROVED METHOD. BLACKING OUT OF LINES WITH DEGADUR OR OTHER COATINGS IS NOT PERMISSIBLE. THE CONTRACTOR SHALL REMOVE/PREPARE INCOMPATIBLE OR LOOSE AND FLAKING PAVEMENT MARKING MATERIALS PRIOR TO APPLICATION OF NEW PAVEMENT MARKINGS.

EXISTING RPM'S TO BE REMOVED ARE NOT SHOWN FOR CLARITY. THE CONTRACTOR SHALL REMOVE AND MAKE GOOD ALL REDUNDANT RPM'S. AS DIRECTED ON SITE BY THE SUPERINTENDENT REPLACE ALL MISSING OR DAMAGED RRPMS ON ALL LINETYPES

**AUDIO TACTILE LINE MARKING (ATLM) NOTES**

ALL AUDIO TACTILE LINE MARKING SHALL BE IN ACCORDANCE WITH NSW RTA TECHNICAL DIRECTION TTD 2020/04

**ATCL - AUDIO TACTILE CENTRE LINES**

INSTALL BLACK AUDIO TACTILE CENTRE LINES

**GUIDEPOST NOTES**

AS DIRECTED BY THE SUPERINTENDENT ON SITE, INSTALL NEW APPROVED FLEXIBLE BASED GUIDEPOSTS TO REPLACE ALL MISSING OR DAMAGED GUIDEPOSTS AND AT ALL CULVERTS ON PADDY'S RIVER RD WITHIN THE PROJECT. ENSURE 2 GUIDEPOSTS AT EVERY HEADWALL (INCLUDING HEADWALLS BEHIND GUARDRAILS)

**LEGEND**

- ERADICATE LINEMARKING
- EXISTING LINEMARKING
- APPLY NEW LINEMARKING
- INSTALL AUDIO TACTILE LINE MARKING (REFER TO ATLM NOTES)

SIGN SCHEDULE			
DESCRIPTION	HAND	SIZE	NO. OF.
SIGNS TO BE ERECTED			
-	-	-	-
SIGNS TO BE REMOVED			
-	-	-	-

AMENDMENTS		
AMENDMENT	APPROVAL	DATE

Scale
0m 10m 20m 30m 40m
SCALE: A1 1:500, A3 1:1000

**Design Agent**

R.D. Gossip Pty Ltd  
Consulting Engineers  
Unit 120, 12 Princes Street  
Cootamundra ACT 2612  
Ph: 02 4521 4310

**Client**

Project Officer: Kencho Choden  
Project Number: 30490

**ACT**  
Government

<b>Project</b>	<b>Drawing Title</b>
DELIVERING ANRAM	PADDYS RIVER RD - SITE 14 TRAFFIC CONTROL DEVICE PLAN SHEET 46 OF 47
Date	Drg. No. Sheet Revision
24/09/21	RG 20110 RCP1446 0

WORK AS EXECUTED	DESIGN AGENT	OFFICE OF A.C.T.
DRAWING AMENDED IN ACCORDANCE WITH ADVICE FROM	RECOMMENDED FOR AUTHORIZATION	AUTHORIZED PURSUANT TO PART V of Road Transport (Safety and Traffic Management) ACT 1999
DATE:	R.D. GOSSIP P/L	AUTHORISING SIGNATURE
CONSULTANT	DRAWING NAME	DATE
NAME	PADDYS RIVER RD DELIVERING ANRAM	DOCUMENT NUMBER
SIGNATURE	SCALE	
DATE:	1:500	



REFER DRG. RG 2010 SHEET RCP1446 FOR CONTINUATION

← TO COTTER RD

TIDBINBILLA RD

### AUDIO TACTILE LINE MARKING (ATLM) NOTES

ALL AUDIO TACTILE LINE MARKING SHALL BE IN ACCORDANCE WITH NSW RTA TECHNICAL DIRECTION ITD 2020/04

#### ATCL - AUDIO TACTILE CENTRE LINES

INSTALL BLACK AUDIO TACTILE CENTRE LINES

### GUIDEPOST NOTES

AS DIRECTED BY THE SUPERINTENDENT ON SITE, INSTALL NEW APPROVED FLEXIBLE BASED GUIDEPOSTS TO REPLACE ALL MISSING OR DAMAGED GUIDEPOSTS AND AT ALL CULVERTS ON PADDY'S RIVER RD WITHIN THE PROJECT. ENSURE 2 GUIDEPOSTS AT EVERY HEADWALL (INCLUDING HEADWALLS BEHIND GUARDRAILS)

### NOTES

THE FOLLOWING SPECIFICATIONS / STD. DRG'S ARE TO BE USED FOR THIS CONTRACT:

**SPECIFICATION:**  
CURRENT EDITION OF ACT GOVERNMENT STANDARD SPECIFICATION FOR URBAN INFRASTRUCTURE WORKS.

**ACT GOVERNMENT STD. DRGS:**  
CURRENT EDITION OF DESIGN STANDARDS FOR URBAN INFRASTRUCTURE - STANDARD DRAWINGS.

**GENERAL NOTES:**  
ALL PAVEMENT MARKINGS AND SIGN POSTING ARE TO BE IN ACCORDANCE WITH AUSTRALIAN STANDARD AS1742 EXCEPT WHERE MODIFIED BY ACT DEPARTMENT OF URBAN SERVICES 'DESIGN STANDARDS FOR URBAN INFRASTRUCTURE - STANDARD DRAWINGS'.

ALL SIGNAGE INSTALLED ON ELP'S ARE TO BE POSITIONED TO AVOID COVERING THE ELP ASSET NUMBER.

ALL SIGN BLADES ARE TO BE ERECTED AT A HEIGHT TO UNDERSIDE OF BLADE THAT CONFORMS WITH AS 1742.2 (2.0m MIN. GENERALLY, 2.5m MIN. IF OVERHANGING FOOTPATH OR IN PEDESTRIAN AREAS). EXISTING POSTS MAY BE USED IF PRACTICABLE OR SHALL BE EXTENDED OR REPLACED IF NOT.

ALL LINES TO BE ERADICATED SHALL BE REMOVED BY GRIT, SHOT OR WATER BLASTING OR OTHER APPROVED METHOD. BLACKING OUT OF LINES WITH DEGADUR OR OTHER COATINGS IS NOT PERMISSIBLE. THE CONTRACTOR SHALL REMOVE/PREPARE INCOMPATIBLE OR LOOSE AND FLAKING PAVEMENT MARKING MATERIALS PRIOR TO APPLICATION OF NEW PAVEMENT MARKINGS.

EXISTING RPM'S TO BE REMOVED ARE NOT SHOWN FOR CLARITY. THE CONTRACTOR SHALL REMOVE AND MAKE GOOD ALL REDUNDANT RPM'S. AS DIRECTED ON SITE BY THE SUPERINTENDENT REPLACE ALL MISSING OR DAMAGED RRPMS ON ALL LINETYPES

### LEGEND


- ERADICATE LINEMARKING
- EXISTING LINEMARKING
- APPLY NEW LINEMARKING
- INSTALL AUDIO TACTILE LINE MARKING (REFER TO ATLM NOTES)

SIGN SCHEDULE			
DESCRIPTION	HAND	SIZE	NO. OF.
SIGNS TO BE ERECTED			
-	-	-	-
SIGNS TO BE REMOVED			
-	-	-	-

AMENDMENTS		
AMENDMENT	APPROVAL	DATE

Scale
0m 10m 20m 30m 40m
SCALE: A1 1:500, A3 1:1000

**Design Agent**



R.D. Gossip Pty Ltd  
Consulting Engineers  
Unit 120, 12 Princes Street  
Canberra ACT 2612  
Ph: 02 4250 4100

Designed by  
Drawn by  
Checked by  
Approved by

**Client**

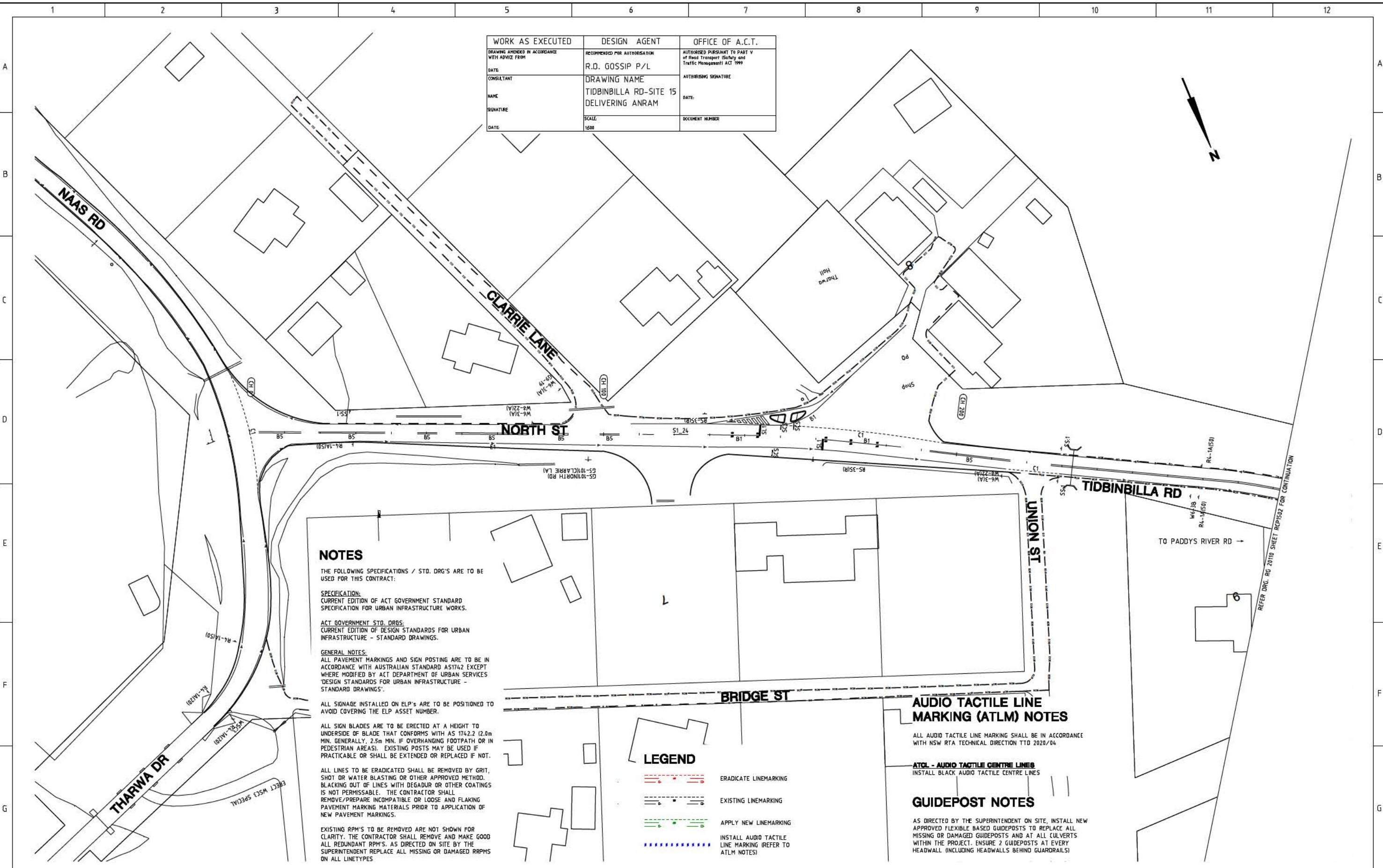
Project Officer: Kencho Choden  
Project Number: 30490



ACT Government

<b>Project</b>	<b>Drawing Title</b>
DELIVERING ANRAM	PADDY'S RIVER RD - SITE 14 TRAFFIC CONTROL DEVICE PLAN SHEET 47 OF 47
Date	Drg. No. Sheet Revision
24/09/21	RG 20110 RCP1447 0

WORK AS EXECUTED	DESIGN AGENT	OFFICE OF A.C.T.
DRAWING AMENDED IN ACCORDANCE WITH ADVICE FROM	RECOMMENDED FOR AUTHORIZATION	AUTHORISED PURSUANT TO PART V of Road Transport (Safety and Traffic Management) ACT 1999
DATE	R.D. GOSSIP P/L	AUTHORISING SIGNATURE
CONSULTANT	DRAWING NAME	DATE
NAME	TIDBINBILLA RD-SITE 15	DOCUMENT NUMBER
SIGNATURE	DELIVERING ANRAM	
DATE	SCALE	
	1:500	



**NOTES**

THE FOLLOWING SPECIFICATIONS / STD. DRG'S ARE TO BE USED FOR THIS CONTRACT:

**SPECIFICATION:**  
CURRENT EDITION OF ACT GOVERNMENT STANDARD SPECIFICATION FOR URBAN INFRASTRUCTURE WORKS.

**ACT GOVERNMENT STD. DRGS:**  
CURRENT EDITION OF DESIGN STANDARDS FOR URBAN INFRASTRUCTURE - STANDARD DRAWINGS.

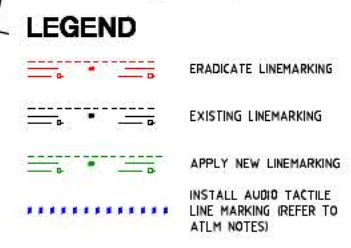
**GENERAL NOTES:**  
ALL PAVEMENT MARKINGS AND SIGN POSTING ARE TO BE IN ACCORDANCE WITH AUSTRALIAN STANDARD AS1742 EXCEPT WHERE MODIFIED BY ACT DEPARTMENT OF URBAN SERVICES 'DESIGN STANDARDS FOR URBAN INFRASTRUCTURE - STANDARD DRAWINGS'.

ALL SIGNAGE INSTALLED ON ELP'S ARE TO BE POSITIONED TO AVOID COVERING THE ELP ASSET NUMBER.

ALL SIGN BLADES ARE TO BE ERECTED AT A HEIGHT TO UNDERSIDE OF BLADE THAT CONFORMS WITH AS 1742.2 (2.0m MIN. GENERALLY, 2.5m MIN. IF OVERHANGING FOOTPATH OR IN PEDESTRIAN AREAS). EXISTING POSTS MAY BE USED IF PRACTICABLE OR SHALL BE EXTENDED OR REPLACED IF NOT.

ALL LINES TO BE ERADICATED SHALL BE REMOVED BY GRIT, SHOT OR WATER BLASTING OR OTHER APPROVED METHOD. BLACKING OUT OF LINES WITH DEGADUR OR OTHER COATINGS IS NOT PERMISSIBLE. THE CONTRACTOR SHALL REMOVE/PREPARE INCOMPATIBLE OR LOOSE AND FLAKING PAVEMENT MARKING MATERIALS PRIOR TO APPLICATION OF NEW PAVEMENT MARKINGS.

EXISTING RPM'S TO BE REMOVED ARE NOT SHOWN FOR CLARITY. THE CONTRACTOR SHALL REMOVE AND MAKE GOOD ALL REDUNDANT RPM'S. AS DIRECTED ON SITE BY THE SUPERINTENDENT REPLACE ALL MISSING OR DAMAGED RRPM'S ON ALL LINETYPES



**AUDIO TACTILE LINE MARKING (ATLM) NOTES**

ALL AUDIO TACTILE LINE MARKING SHALL BE IN ACCORDANCE WITH NSW RTA TECHNICAL DIRECTION TTD 2020/04

**ATCL - AUDIO TACTILE CENTRE LINES**

INSTALL BLACK AUDIO TACTILE CENTRE LINES

**GUIDEPOST NOTES**

AS DIRECTED BY THE SUPERINTENDENT ON SITE, INSTALL NEW APPROVED FLEXIBLE BASED GUIDEPOSTS TO REPLACE ALL MISSING OR DAMAGED GUIDEPOSTS AND AT ALL CULVERTS WITHIN THE PROJECT. ENSURE 2 GUIDEPOSTS AT EVERY HEADWALL (INCLUDING HEADWALLS BEHIND GUARDRAILS)

**SIGN SCHEDULE**

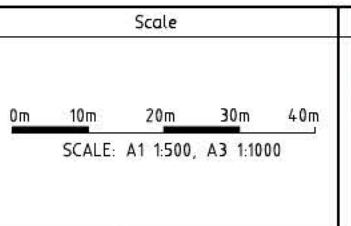
DESCRIPTION	HAND	SIZE	NO. OF.
SIGNS TO BE ERECTED			
SIGNS TO BE REMOVED			

**AMENDMENTS**

AMENDMENT	APPROVAL	DATE

DRAWING STAGE - LATEST DATE INDICATES DRAWING STATUS

Conceptual Sketch: 28/05/21	Final Sketch Plan: --/--/--	Final Design: 26/09/21
For tendering purposes only: --/--/--	Issued for construction: --/--/--	W.A.E.: --/--/--



**Design Agent**

R.D. Gossip Pty Ltd  
Consulting Engineers  
Unit 126, 17 Provan Street  
Campbell ACT 2612  
Ph: 02 4251 4113

**Client**

Project Officer: Kencho Choden  
Project Number: 30490

ACT Government

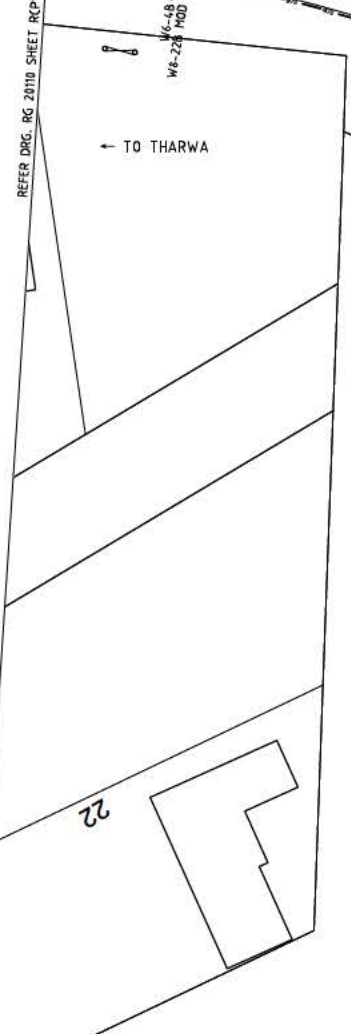
<b>Project</b>	<b>Drawing Title</b>
DELIVERING ANRAM	TIDBINBILLA RD - SITE 15 TRAFFIC CONTROL DEVICE PLAN SHEET 01 OF 48
Date: 24/09/21	Drg. No. RG 20110 Sheet RCP1501 Revision 0

WORK AS EXECUTED	DESIGN AGENT	OFFICE OF A.C.T.
DRAWING AMENDED IN ACCORDANCE WITH ADVICE FROM	RECOMMENDED FOR AUTHORIZATION	AUTHORISED PURSUANT TO PART V of Road Transport (Safety and Traffic Management) ACT 1999
DATE	R.D. GOSSIP P/L	AUTHORISING SIGNATURE
CONSULTANT	DRAWING NAME	DATE
NAME	TIDBINBILLA RD-SITE 15 DELIVERING ANRAM	DOCUMENT NUMBER
SIGNATURE	SCALE	
DATE	1:500	



REFER DRG. RG 2010 SHEET RCP1501 FOR CONTINUATION

REFER DRG. RG 2010 SHEET RCP1502 FOR CONTINUATION



**NOTES**

THE FOLLOWING SPECIFICATIONS / STD. DRG'S ARE TO BE USED FOR THIS CONTRACT:

**SPECIFICATION:**  
CURRENT EDITION OF ACT GOVERNMENT STANDARD SPECIFICATION FOR URBAN INFRASTRUCTURE WORKS.

**ACT GOVERNMENT STD. DRG'S:**  
CURRENT EDITION OF DESIGN STANDARDS FOR URBAN INFRASTRUCTURE - STANDARD DRAWINGS.

**GENERAL NOTES:**  
ALL PAVEMENT MARKINGS AND SIGN POSTING ARE TO BE IN ACCORDANCE WITH AUSTRALIAN STANDARD AS1742 EXCEPT WHERE MODIFIED BY ACT DEPARTMENT OF URBAN SERVICES 'DESIGN STANDARDS FOR URBAN INFRASTRUCTURE - STANDARD DRAWINGS'.

ALL SIGNAGE INSTALLED ON ELP'S ARE TO BE POSITIONED TO AVOID COVERING THE ELP ASSET NUMBER.

ALL SIGN BLADES ARE TO BE ERECTED AT A HEIGHT TO UNDERSIDE OF BLADE THAT CONFORMS WITH AS 1742.2 (2.0m MIN. GENERALLY, 2.5m MIN. IF OVERHANGING FOOTPATH OR IN PEDESTRIAN AREAS). EXISTING POSTS MAY BE USED IF PRACTICABLE OR SHALL BE EXTENDED OR REPLACED IF NOT.

ALL LINES TO BE ERADICATED SHALL BE REMOVED BY GRIT, SHOT OR WATER BLASTING OR OTHER APPROVED METHOD. BLACKING OUT OF LINES WITH DEGRADUR OR OTHER COATINGS IS NOT PERMISSABLE. THE CONTRACTOR SHALL REMOVE/PREPARE INCOMPATIBLE OR LOOSE AND FLAKING PAVEMENT MARKING MATERIALS PRIOR TO APPLICATION OF NEW PAVEMENT MARKINGS.

EXISTING RPM'S TO BE REMOVED ARE NOT SHOWN FOR CLARITY. THE CONTRACTOR SHALL REMOVE AND MAKE GOOD ALL REDUNDANT RPM'S. AS DIRECTED ON SITE BY THE SUPERINTENDENT REPLACE ALL MISSING OR DAMAGED RRPM'S ON ALL LINETYPES

**LEGEND**

	ERADICATE LINEMARKING
	EXISTING LINEMARKING
	APPLY NEW LINEMARKING
	INSTALL AUDIO TACTILE LINE MARKING (REFER TO ATLM NOTES)

**AUDIO TACTILE LINE MARKING (ATLM) NOTES**

ALL AUDIO TACTILE LINE MARKING SHALL BE IN ACCORDANCE WITH NSW RTA TECHNICAL DIRECTION TTD 2020/04

**ATCL - AUDIO TACTILE CENTRE LINES**

INSTALL BLACK AUDIO TACTILE CENTRE LINES

**GUIDEPOST NOTES**

AS DIRECTED BY THE SUPERINTENDENT ON SITE, INSTALL NEW APPROVED FLEXIBLE BASED GUIDEPOSTS TO REPLACE ALL MISSING OR DAMAGED GUIDEPOSTS AND AT ALL CULVERTS WITHIN THE PROJECT. ENSURE 2 GUIDEPOSTS AT EVERY HEADWALL (INCLUDING HEADWALLS BEHIND GUARDRAILS)

**TIDBINBILLA RD**

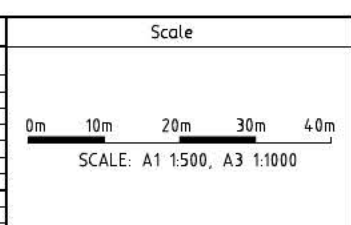
TO PADDYS RIVER RD →

**SIGN SCHEDULE**

DESCRIPTION	HAND	SIZE	NO. OF.
<b>SIGNS TO BE ERECTED</b>			
-	-	-	-
<b>SIGNS TO BE REMOVED</b>			
G9-57	WATCH FOR BICYCLES	B	-

**AMENDMENTS**

AMENDMENT	APPROVAL	DATE



**Design Agent**

R.D. Gossip Pty Ltd  
Consulting Engineers  
Unit 126, 17 Provan Street  
Canberra, ACT 2612  
Ph: 02 4251 4313

**Client**

Project Officer: Kencho Choden  
Project Number: 30490

ACT Government

**Project**

DELIVERING ANRAM

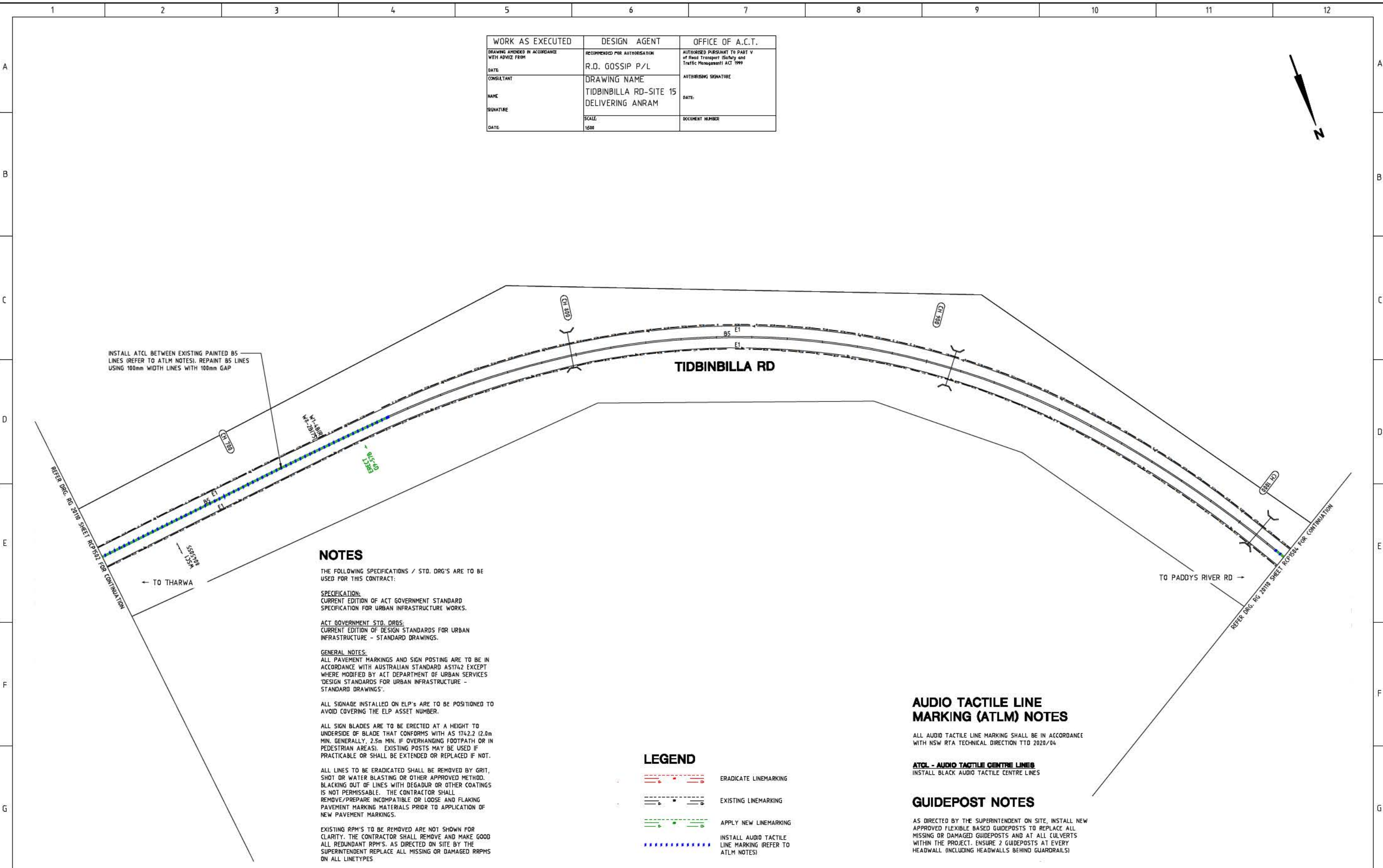
Date: 24/09/21

**Drawing Title**

TIDBINBILLA RD - SITE 15  
TRAFFIC CONTROL DEVICE PLAN  
SHEET 02 OF 48

Drg. No. RG 20110  
Sheet RCP1502  
Revision 0

WORK AS EXECUTED	DESIGN AGENT	OFFICE OF A.C.T.
DRAWING AMENDED IN ACCORDANCE WITH ADVICE FROM:	RECOMMENDED FOR AUTHORIZATION:	AUTHORISED PURSUANT TO PART V of Road Transport (Safety and Traffic Management) ACT 1999
DATE:	R.D. GOSSIP P/L	AUTHORISING SIGNATURE:
CONSULTANT:	DRAWING NAME:	DATE:
NAME:	TIDBINBILLA RD-SITE 15 DELIVERING ANRAM	DOCUMENT NUMBER:
SIGNATURE:	SCALE:	
DATE:	1:500	



**NOTES**

THE FOLLOWING SPECIFICATIONS / STD. DRG'S ARE TO BE USED FOR THIS CONTRACT:

**SPECIFICATION:**  
CURRENT EDITION OF ACT GOVERNMENT STANDARD SPECIFICATION FOR URBAN INFRASTRUCTURE WORKS.

**ACT GOVERNMENT STD. DRGS:**  
CURRENT EDITION OF DESIGN STANDARDS FOR URBAN INFRASTRUCTURE - STANDARD DRAWINGS.

**GENERAL NOTES:**  
ALL PAVEMENT MARKINGS AND SIGN POSTING ARE TO BE IN ACCORDANCE WITH AUSTRALIAN STANDARD AS1742 EXCEPT WHERE MODIFIED BY ACT DEPARTMENT OF URBAN SERVICES 'DESIGN STANDARDS FOR URBAN INFRASTRUCTURE - STANDARD DRAWINGS'.

ALL SIGNAGE INSTALLED ON ELP'S ARE TO BE POSITIONED TO AVOID COVERING THE ELP ASSET NUMBER.

ALL SIGN BLADES ARE TO BE ERECTED AT A HEIGHT TO UNDERSIDE OF BLADE THAT CONFORMS WITH AS 1742.2 (2.0m MIN. GENERALLY, 2.5m MIN. IF OVERHANGING FOOTPATH OR IN PEDESTRIAN AREAS). EXISTING POSTS MAY BE USED IF PRACTICABLE OR SHALL BE EXTENDED OR REPLACED IF NOT.

ALL LINES TO BE ERADICATED SHALL BE REMOVED BY GRIT, SHOT OR WATER BLASTING OR OTHER APPROVED METHOD. BLACKING OUT OF LINES WITH DEGADUR OR OTHER COATINGS IS NOT PERMISSIBLE. THE CONTRACTOR SHALL REMOVE/PREPARE INCOMPATIBLE OR LOOSE AND FLAKING PAVEMENT MARKING MATERIALS PRIOR TO APPLICATION OF NEW PAVEMENT MARKINGS.

EXISTING RPM'S TO BE REMOVED ARE NOT SHOWN FOR CLARITY. THE CONTRACTOR SHALL REMOVE AND MAKE GOOD ALL REDUNDANT RPM'S. AS DIRECTED ON SITE BY THE SUPERINTENDENT REPLACE ALL MISSING OR DAMAGED RPM'S ON ALL LINETYPES.

**LEGEND**

	ERADICATE LINEMARKING
	EXISTING LINEMARKING
	APPLY NEW LINEMARKING
	INSTALL AUDIO TACTILE LINE MARKING (REFER TO ATLM NOTES)

**AUDIO TACTILE LINE MARKING (ATLM) NOTES**

ALL AUDIO TACTILE LINE MARKING SHALL BE IN ACCORDANCE WITH NSW RTA TECHNICAL DIRECTION TTD 2020/04

**ATCL - AUDIO TACTILE CENTRE LINES**

INSTALL BLACK AUDIO TACTILE CENTRE LINES

**GUIDEPOST NOTES**

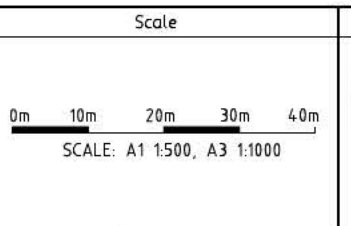
AS DIRECTED BY THE SUPERINTENDENT ON SITE, INSTALL NEW APPROVED FLEXIBLE BASED GUIDEPOSTS TO REPLACE ALL MISSING OR DAMAGED GUIDEPOSTS AND AT ALL CULVERTS WITHIN THE PROJECT. ENSURE 2 GUIDEPOSTS AT EVERY HEADWALL (INCLUDING HEADWALLS BEHIND GUARDRAILS)

SIGN SCHEDULE			
DESCRIPTION	HAND	SIZE	NO. OF.
<b>SIGNS TO BE ERECTED</b>			
69-57 WATCH FOR BICYCLES	-	B	-
<b>SIGNS TO BE REMOVED</b>			
-	-	-	-

AMENDMENTS		
AMENDMENT	APPROVAL	DATE

DRAWING STAGE - LATEST DATE INDICATES DRAWING STATUS

Conceptual Sketch: 28/05/21	Final Sketch Plan: --/--/--	Final Design: 24/09/21
For tendering purposes only: --/--/--	Issued for construction: --/--/--	W.A.E.: --/--/--



**Design Agent**

R.D. Gossip Pty Ltd  
Consulting Engineers  
Unit 126, 17 Provan Street  
Canberra, ACT 2612  
Ph: 02 4251 4313

Designed by: [Signature]  
Drawn by: [Signature]  
Checked by: [Signature]  
Approved by: [Signature]

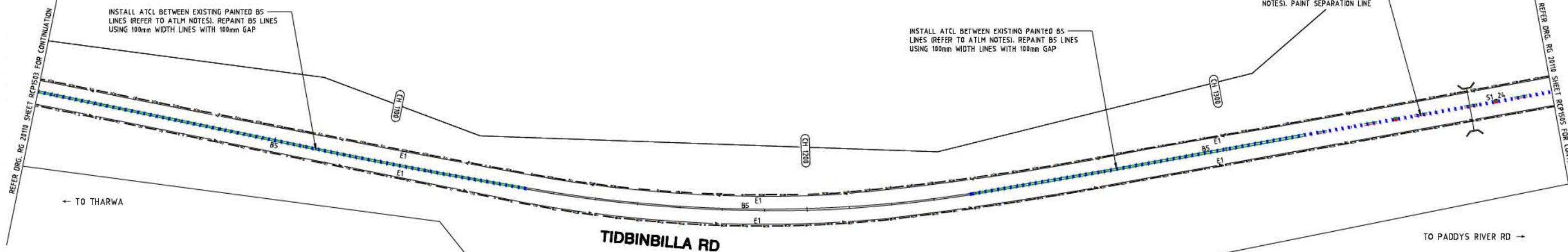
**Client**

Project Officer: Kencho Choden  
Project Number: 30490

ACT Government

Project	Drawing Title
DELIVERING ANRAM	TIDBINBILLA RD - SITE 15 TRAFFIC CONTROL DEVICE PLAN SHEET 03 OF 48
Date: 24/09/21	Drg. No. RG 20110 Sheet RCP1503 Revision 0

WORK AS EXECUTED	DESIGN AGENT	OFFICE OF A.C.T.
DRAWING AMENDED IN ACCORDANCE WITH ADVICE FROM:	RECOMMENDED FOR AUTHORIZATION:	AUTHORISED PURSUANT TO PART V of Road Transport (Safety and Traffic Management) ACT 1999
DATE:	R.D. GOSSIP P/L	AUTHORISING SIGNATURE:
CONSULTANT:	DRAWING NAME:	DATE:
NAME:	TIDBINBILLA RD-SITE 15 DELIVERING ANRAM	DOCUMENT NUMBER:
SIGNATURE:	SCALE:	
DATE:	1:500	



**NOTES**

THE FOLLOWING SPECIFICATIONS / STD. DRG'S ARE TO BE USED FOR THIS CONTRACT:

**SPECIFICATION:**  
CURRENT EDITION OF ACT GOVERNMENT STANDARD SPECIFICATION FOR URBAN INFRASTRUCTURE WORKS.

**ACT GOVERNMENT STD. DRGS:**  
CURRENT EDITION OF DESIGN STANDARDS FOR URBAN INFRASTRUCTURE - STANDARD DRAWINGS.

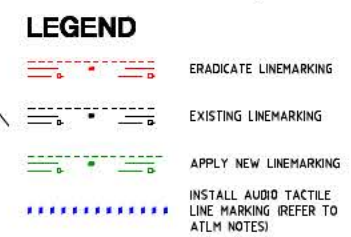
**GENERAL NOTES:**  
ALL PAVEMENT MARKINGS AND SIGN POSTING ARE TO BE IN ACCORDANCE WITH AUSTRALIAN STANDARD AS1742 EXCEPT WHERE MODIFIED BY ACT DEPARTMENT OF URBAN SERVICES 'DESIGN STANDARDS FOR URBAN INFRASTRUCTURE - STANDARD DRAWINGS'.

ALL SIGNAGE INSTALLED ON ELP'S ARE TO BE POSITIONED TO AVOID COVERING THE ELP ASSET NUMBER.

ALL SIGN BLADES ARE TO BE ERECTED AT A HEIGHT TO UNDERSIDE OF BLADE THAT CONFORMS WITH AS 1742.2 (2.0m MIN. GENERALLY, 2.5m MIN. IF OVERHANGING FOOTPATH OR IN PEDESTRIAN AREAS). EXISTING POSTS MAY BE USED IF PRACTICABLE OR SHALL BE EXTENDED OR REPLACED IF NOT.

ALL LINES TO BE ERADICATED SHALL BE REMOVED BY GRIT, SHOT OR WATER BLASTING OR OTHER APPROVED METHOD. BLACKING OUT OF LINES WITH DEGADUR OR OTHER COATINGS IS NOT PERMISSIBLE. THE CONTRACTOR SHALL REMOVE/PREPARE INCOMPATIBLE OR LOOSE AND FLAKING PAVEMENT MARKING MATERIALS PRIOR TO APPLICATION OF NEW PAVEMENT MARKINGS.

EXISTING RPM'S TO BE REMOVED ARE NOT SHOWN FOR CLARITY. THE CONTRACTOR SHALL REMOVE AND MAKE GOOD ALL REDUNDANT RPM'S. AS DIRECTED ON SITE BY THE SUPERINTENDENT REPLACE ALL MISSING OR DAMAGED RRPM'S ON ALL LINETYPES.



**AUDIO TACTILE LINE MARKING (ATLM) NOTES**

ALL AUDIO TACTILE LINE MARKING SHALL BE IN ACCORDANCE WITH NSW RTA TECHNICAL DIRECTION TTD 2020/04

**ATCL - AUDIO TACTILE CENTRE LINES**

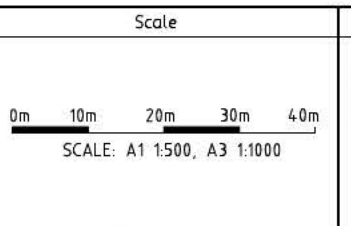
INSTALL BLACK AUDIO TACTILE CENTRE LINES

**GUIDEPOST NOTES**

AS DIRECTED BY THE SUPERINTENDENT ON SITE, INSTALL NEW APPROVED FLEXIBLE BASED GUIDEPOSTS TO REPLACE ALL MISSING OR DAMAGED GUIDEPOSTS AND AT ALL CULVERTS WITHIN THE PROJECT. ENSURE 2 GUIDEPOSTS AT EVERY HEADWALL (INCLUDING HEADWALLS BEHIND GUARDRAILS)

SIGN SCHEDULE				
DESCRIPTION	HAND	SIZE	NO. OF	
SIGNS TO BE ERECTED				
-	-	-	-	-
SIGNS TO BE REMOVED				
-	-	-	-	-

AMENDMENTS		
AMENDMENT	APPROVAL	DATE



**Design Agent**

R.D. Gossip Pty Ltd  
Consulting Engineers  
Unit 126, 17 Provan Street  
Campbell ACT 2612  
Ph: 02 4251 4313

**Client**

Project Officer: Kencho Choden  
Project Number: 30490

ACT Government


Project	Drawing Title
DELIVERING ANRAM	TIDBINBILLA RD - SITE 15 TRAFFIC CONTROL DEVICE PLAN SHEET 04 OF 48
Date: 24/09/21	Drg. No. RG 20110 Sheet RCP1504 Revision 0

WORK AS EXECUTED	DESIGN AGENT	OFFICE OF A.C.T.
DRAWING AMENDED IN ACCORDANCE WITH ADVISE FROM	RECOMMENDED FOR AUTHORIZATION	AUTHORISED PURSUANT TO PART V of Road Transport (Safety and Traffic Management) ACT 1999
DATE	R.D. GOSSIP P/L	AUTHORISING SIGNATURE
CONSULTANT	DRAWING NAME	DATE
NAME	TIDBINBILLA RD-SITE 15	DOCUMENT NUMBER
SIGNATURE	DELIVERING ANRAM	
DATE	SCALE	
	1:500	



REFER DRG. RG 2010 SHEET RCP1504 FOR CONTINUATION

REFER DRG. RG 2010 SHEET RCP1506 FOR CONTINUATION



**NOTES**

THE FOLLOWING SPECIFICATIONS / STD. DRG'S ARE TO BE USED FOR THIS CONTRACT:

**SPECIFICATION:**  
CURRENT EDITION OF ACT GOVERNMENT STANDARD SPECIFICATION FOR URBAN INFRASTRUCTURE WORKS.

**ACT GOVERNMENT STD. DRGS:**  
CURRENT EDITION OF DESIGN STANDARDS FOR URBAN INFRASTRUCTURE - STANDARD DRAWINGS.

**GENERAL NOTES:**  
ALL PAVEMENT MARKINGS AND SIGN POSTING ARE TO BE IN ACCORDANCE WITH AUSTRALIAN STANDARD AS1742 EXCEPT WHERE MODIFIED BY ACT DEPARTMENT OF URBAN SERVICES 'DESIGN STANDARDS FOR URBAN INFRASTRUCTURE - STANDARD DRAWINGS'.

ALL SIGNAGE INSTALLED ON ELP'S ARE TO BE POSITIONED TO AVOID COVERING THE ELP ASSET NUMBER.

ALL SIGN BLADES ARE TO BE ERECTED AT A HEIGHT TO UNDERSIDE OF BLADE THAT CONFORMS WITH AS 1742.2 (2.0m MIN. GENERALLY, 2.5m MIN. IF OVERHANGING FOOTPATH OR IN PEDESTRIAN AREAS). EXISTING POSTS MAY BE USED IF PRACTICABLE OR SHALL BE EXTENDED OR REPLACED IF NOT.

ALL LINES TO BE ERADICATED SHALL BE REMOVED BY GRIT, SHOT OR WATER BLASTING OR OTHER APPROVED METHOD. BLACKING OUT OF LINES WITH DEGADUR OR OTHER COATINGS IS NOT PERMISSIBLE. THE CONTRACTOR SHALL REMOVE/PREPARE INCOMPATIBLE OR LOOSE AND FLAKING PAVEMENT MARKING MATERIALS PRIOR TO APPLICATION OF NEW PAVEMENT MARKINGS.

EXISTING RPM'S TO BE REMOVED ARE NOT SHOWN FOR CLARITY. THE CONTRACTOR SHALL REMOVE AND MAKE GOOD ALL REDUNDANT RPM'S. AS DIRECTED ON SITE BY THE SUPERINTENDENT REPLACE ALL MISSING OR DAMAGED RPM'S ON ALL LINETYPES

**LEGEND**

- ERADICATE LINEMARKING
- EXISTING LINEMARKING
- APPLY NEW LINEMARKING
- INSTALL AUDIO TACTILE LINE MARKING (REFER TO ATLM NOTES)

**AUDIO TACTILE LINE MARKING (ATLM) NOTES**

ALL AUDIO TACTILE LINE MARKING SHALL BE IN ACCORDANCE WITH NSW RTA TECHNICAL DIRECTION TTD 2020/04

**ATCL - AUDIO TACTILE CENTRE LINES**

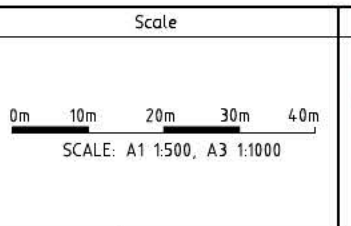
INSTALL BLACK AUDIO TACTILE CENTRE LINES

**GUIDEPOST NOTES**

AS DIRECTED BY THE SUPERINTENDENT ON SITE, INSTALL NEW APPROVED FLEXIBLE BASED GUIDEPOSTS TO REPLACE ALL MISSING OR DAMAGED GUIDEPOSTS AND AT ALL CULVERTS WITHIN THE PROJECT. ENSURE 2 GUIDEPOSTS AT EVERY HEADWALL (INCLUDING HEADWALLS BEHIND GUARDRAILS)

SIGN SCHEDULE				
DESCRIPTION	HAND	SIZE	NO. OF.	
SIGNS TO BE ERECTED				
-	-	-	-	-
SIGNS TO BE REMOVED				
-	-	-	-	-

AMENDMENTS			
AMENDMENT	APPROVAL	DATE	



**Design Agent**

R.D. Gossip Pty Ltd  
Consulting Engineers  
Unit 126, 17 Provan Street  
Canberra, ACT 2612  
Ph: 02 4251 4313

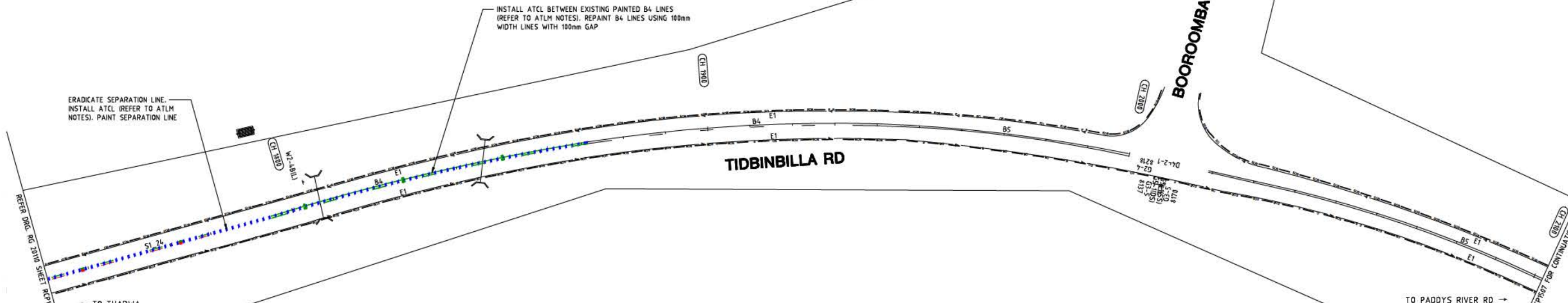
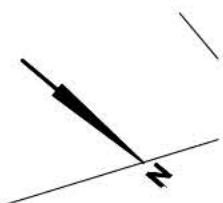
**Client**

Project Officer: Kencho Choden  
Project Number: 30490

ACT Government

Project	Drawing Title
DELIVERING ANRAM	TIDBINBILLA RD - SITE 15 TRAFFIC CONTROL DEVICE PLAN SHEET 05 OF 48
Date: 24/09/21	Drg. No. RG 20110 Sheet RCP1505 Revision 0

WORK AS EXECUTED	DESIGN AGENT	OFFICE OF A.C.T.
DRAWING AMENDED IN ACCORDANCE WITH ADVICE FROM	RECOMMENDED FOR AUTHORIZATION	AUTHORISED PURSUANT TO PART V of Road Transport (Safety and Traffic Management) ACT 1999
DATE	R.D. GOSSIP P/L	AUTHORISING SIGNATURE
CONSULTANT	DRAWING NAME	DATE
NAME	TIDBINBILLA RD-SITE 15 DELIVERING ANRAM	DOCUMENT NUMBER
SIGNATURE	SCALE	
DATE	1:500	



**NOTES**

THE FOLLOWING SPECIFICATIONS / STD. DRG'S ARE TO BE USED FOR THIS CONTRACT:

**SPECIFICATION:**  
CURRENT EDITION OF ACT GOVERNMENT STANDARD SPECIFICATION FOR URBAN INFRASTRUCTURE WORKS.

**ACT GOVERNMENT STD. DRGS:**  
CURRENT EDITION OF DESIGN STANDARDS FOR URBAN INFRASTRUCTURE - STANDARD DRAWINGS.

**GENERAL NOTES:**  
ALL PAVEMENT MARKINGS AND SIGN POSTING ARE TO BE IN ACCORDANCE WITH AUSTRALIAN STANDARD AS1742 EXCEPT WHERE MODIFIED BY ACT DEPARTMENT OF URBAN SERVICES 'DESIGN STANDARDS FOR URBAN INFRASTRUCTURE - STANDARD DRAWINGS'.

ALL SIGNAGE INSTALLED ON ELP'S ARE TO BE POSITIONED TO AVOID COVERING THE ELP ASSET NUMBER.

ALL SIGN BLADES ARE TO BE ERECTED AT A HEIGHT TO UNDERSIDE OF BLADE THAT CONFORMS WITH AS 1742.2 (2.0m MIN. GENERALLY, 2.5m MIN. IF OVERHANGING FOOTPATH OR IN PEDESTRIAN AREAS). EXISTING POSTS MAY BE USED IF PRACTICABLE OR SHALL BE EXTENDED OR REPLACED IF NOT.

ALL LINES TO BE ERADICATED SHALL BE REMOVED BY GRIT, SHOT OR WATER BLASTING OR OTHER APPROVED METHOD. BLACKING OUT OF LINES WITH DEGADUR OR OTHER COATINGS IS NOT PERMISSABLE. THE CONTRACTOR SHALL REMOVE/PREPARE INCOMPATIBLE OR LOOSE AND FLAKING PAVEMENT MARKING MATERIALS PRIOR TO APPLICATION OF NEW PAVEMENT MARKINGS.

EXISTING RPM'S TO BE REMOVED ARE NOT SHOWN FOR CLARITY. THE CONTRACTOR SHALL REMOVE AND MAKE GOOD ALL REDUNDANT RPM'S. AS DIRECTED ON SITE BY THE SUPERINTENDENT REPLACE ALL MISSING OR DAMAGED RRPM'S ON ALL LINETYPES.

**LEGEND**

	ERADICATE LINEMARKING
	EXISTING LINEMARKING
	APPLY NEW LINEMARKING
	INSTALL AUDIO TACTILE LINE MARKING (REFER TO ATLM NOTES)

**AUDIO TACTILE LINE MARKING (ATLM) NOTES**

ALL AUDIO TACTILE LINE MARKING SHALL BE IN ACCORDANCE WITH NSW RTA TECHNICAL DIRECTION TTD 2020/04

**ATCL - AUDIO TACTILE CENTRE LINES**

INSTALL BLACK AUDIO TACTILE CENTRE LINES

**GUIDEPOST NOTES**

AS DIRECTED BY THE SUPERINTENDENT ON SITE, INSTALL NEW APPROVED FLEXIBLE BASED GUIDEPOSTS TO REPLACE ALL MISSING OR DAMAGED GUIDEPOSTS AND AT ALL CULVERTS WITHIN THE PROJECT. ENSURE 2 GUIDEPOSTS AT EVERY HEADWALL (INCLUDING HEADWALLS BEHIND GUARDRAILS)

**SIGN SCHEDULE**


DESCRIPTION	HAND	SIZE	NO. OF
SIGNS TO BE ERECTED			
-	-	-	-
SIGNS TO BE REMOVED			
-	-	-	-

**AMENDMENTS**

AMENDMENT	APPROVAL	DATE

DRAWING STAGE - LATEST DATE INDICATES DRAWING STATUS

Conceptual Sketch: 28/05/21	Final Sketch Plan: --/--/--	Final Design: 26/09/21
For tendering purposes only: --/--/--	Issued for construction: --/--/--	W.A.E.: --/--/--



**Design Agent**

R.D. Gossip Pty Ltd  
Consulting Engineers  
Unit 126, 17 Provan Street  
Canberra, ACT 2612  
Ph: 02 4251 4313

**Client**

Project Officer: Kencho Choden  
Project Number: 30490

ACT Government

**Project**

DELIVERING ANRAM

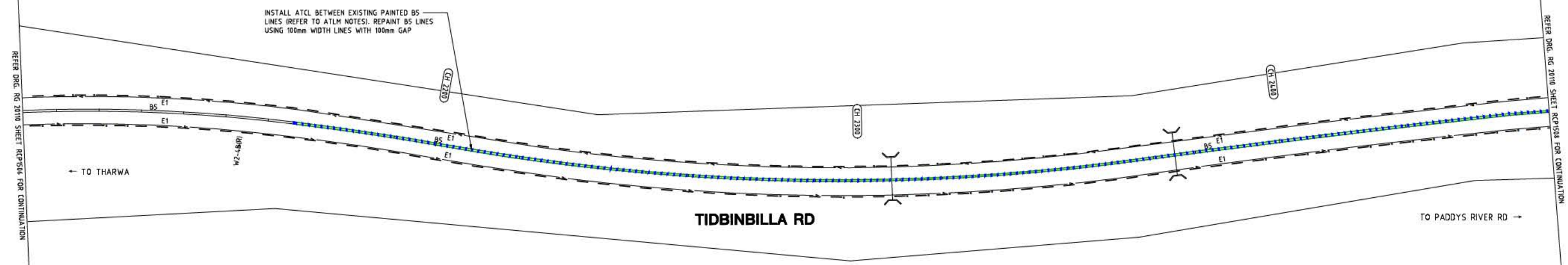
Date: 24/09/21

**Drawing Title**

TIDBINBILLA RD - SITE 15  
TRAFFIC CONTROL DEVICE PLAN  
SHEET 06 OF 48

Drg. No.	Sheet	Revision
RG 20110	RCP1506	0

WORK AS EXECUTED	DESIGN AGENT	OFFICE OF A.C.T.
DRAWING AMENDED IN ACCORDANCE WITH ADVICE FROM	RECOMMENDED FOR AUTHORIZATION	AUTHORISED PURSUANT TO PART V of Road Transport (Safety and Traffic Management) ACT 1999
DATE	R.D. GOSSIP P/L	AUTHORISING SIGNATURE
CONSULTANT	DRAWING NAME	DATE
NAME	TIDBINBILLA RD-SITE 15 DELIVERING ANRAM	DOCUMENT NUMBER
SIGNATURE	SCALE	
DATE	1:500	



**NOTES**

THE FOLLOWING SPECIFICATIONS / STD. DRG'S ARE TO BE USED FOR THIS CONTRACT:

**SPECIFICATION:**  
CURRENT EDITION OF ACT GOVERNMENT STANDARD SPECIFICATION FOR URBAN INFRASTRUCTURE WORKS.

**ACT GOVERNMENT STD. DRGS:**  
CURRENT EDITION OF DESIGN STANDARDS FOR URBAN INFRASTRUCTURE - STANDARD DRAWINGS.

**GENERAL NOTES:**  
ALL PAVEMENT MARKINGS AND SIGN POSTING ARE TO BE IN ACCORDANCE WITH AUSTRALIAN STANDARD AS1742 EXCEPT WHERE MODIFIED BY ACT DEPARTMENT OF URBAN SERVICES 'DESIGN STANDARDS FOR URBAN INFRASTRUCTURE - STANDARD DRAWINGS'.

ALL SIGNAGE INSTALLED ON ELP'S ARE TO BE POSITIONED TO AVOID COVERING THE ELP ASSET NUMBER.

ALL SIGN BLADES ARE TO BE ERECTED AT A HEIGHT TO UNDERSIDE OF BLADE THAT CONFORMS WITH AS 1742.2 (2.0m MIN. GENERALLY, 2.5m MIN. IF OVERHANGING FOOTPATH OR IN PEDESTRIAN AREAS). EXISTING POSTS MAY BE USED IF PRACTICABLE OR SHALL BE EXTENDED OR REPLACED IF NOT.

ALL LINES TO BE ERADICATED SHALL BE REMOVED BY GRIT, SHOT OR WATER BLASTING OR OTHER APPROVED METHOD. BLACKING OUT OF LINES WITH DEGADUR OR OTHER COATINGS IS NOT PERMISSIBLE. THE CONTRACTOR SHALL REMOVE/PREPARE INCOMPATIBLE OR LOOSE AND FLAKING PAVEMENT MARKING MATERIALS PRIOR TO APPLICATION OF NEW PAVEMENT MARKINGS.

EXISTING RPM'S TO BE REMOVED ARE NOT SHOWN FOR CLARITY. THE CONTRACTOR SHALL REMOVE AND MAKE GOOD ALL REDUNDANT RPM'S. AS DIRECTED ON SITE BY THE SUPERINTENDENT REPLACE ALL MISSING OR DAMAGED RPM'S ON ALL LINETYPES.

**LEGEND**

	ERADICATE LINEMARKING
	EXISTING LINEMARKING
	APPLY NEW LINEMARKING
	INSTALL AUDIO TACTILE LINE MARKING (REFER TO ATLM NOTES)

**AUDIO TACTILE LINE MARKING (ATLM) NOTES**

ALL AUDIO TACTILE LINE MARKING SHALL BE IN ACCORDANCE WITH NSW RTA TECHNICAL DIRECTION TTD 2020/04

**ATCL - AUDIO TACTILE CENTRE LINES**  
INSTALL BLACK AUDIO TACTILE CENTRE LINES

**GUIDEPOST NOTES**

AS DIRECTED BY THE SUPERINTENDENT ON SITE, INSTALL NEW APPROVED FLEXIBLE BASED GUIDEPOSTS TO REPLACE ALL MISSING OR DAMAGED GUIDEPOSTS AND AT ALL CULVERTS WITHIN THE PROJECT. ENSURE 2 GUIDEPOSTS AT EVERY HEADWALL (INCLUDING HEADWALLS BEHIND GUARDRAILS)

**SIGN SCHEDULE**

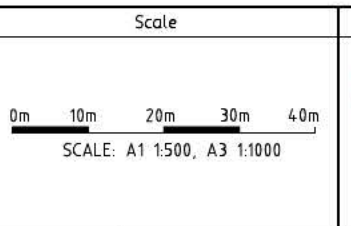
DESCRIPTION	HAND	SIZE	NO. OF.
SIGNS TO BE ERECTED			
-	-	-	-
SIGNS TO BE REMOVED			
-	-	-	-

**AMENDMENTS**

AMENDMENT	APPROVAL	DATE

DRAWING STAGE - LATEST DATE INDICATES DRAWING STATUS

Conceptual Sketch: 28/05/21	Final Sketch Plan: --/--/--	Final Design: 24/09/21
For tendering purposes only: --/--/--	Issued for construction: --/--/--	W.A.E.: --/--/--



**Design Agent**

R.D. Gossip Pty Ltd  
Consulting Engineers  
Unit 126, 17 Princes Street  
Canberra, ACT 2612  
Ph: 02 4251 4313

**Client**

Project Officer: Kencho Choden  
Project Number: 30490

ACT Government

**Project**

DELIVERING ANRAM

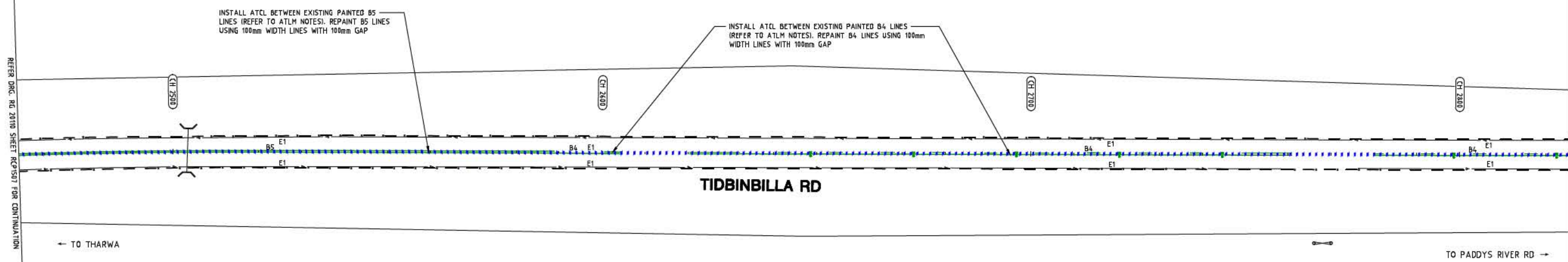
Date: 24/09/21

**Drawing Title**

TIDBINBILLA RD - SITE 15  
TRAFFIC CONTROL DEVICE PLAN  
SHEET 07 OF 48

Drg. No.	Sheet	Revision
RG 20110	RCP1507	0

WORK AS EXECUTED		DESIGN AGENT	OFFICE OF A.C.T.
DRAWING AMENDED IN ACCORDANCE WITH ADVICE FROM	RECOMMENDED FOR AUTHORIZATION		AUTHORISED PURSUANT TO PART V of Road Transport (Safety and Traffic Management) ACT 1999
DATE	R.D. GOSSIP P/L		AUTHORISING SIGNATURE
CONSULTANT	DRAWING NAME		DATE
NAME	TIDBINBILLA RD-SITE 15		DOCUMENT NUMBER
SIGNATURE	DELIVERING ANRAM		
DATE	SCALE		
	1:500		



**NOTES**

THE FOLLOWING SPECIFICATIONS / STD. DRG'S ARE TO BE USED FOR THIS CONTRACT:

**SPECIFICATION:**  
CURRENT EDITION OF ACT GOVERNMENT STANDARD SPECIFICATION FOR URBAN INFRASTRUCTURE WORKS.

**ACT GOVERNMENT STD. DRGS:**  
CURRENT EDITION OF DESIGN STANDARDS FOR URBAN INFRASTRUCTURE - STANDARD DRAWINGS.

**GENERAL NOTES:**  
ALL PAVEMENT MARKINGS AND SIGN POSTING ARE TO BE IN ACCORDANCE WITH AUSTRALIAN STANDARD AS1742 EXCEPT WHERE MODIFIED BY ACT DEPARTMENT OF URBAN SERVICES 'DESIGN STANDARDS FOR URBAN INFRASTRUCTURE - STANDARD DRAWINGS'.

ALL SIGNAGE INSTALLED ON ELP'S ARE TO BE POSITIONED TO AVOID COVERING THE ELP ASSET NUMBER.

ALL SIGN BLADES ARE TO BE ERECTED AT A HEIGHT TO UNDERSIDE OF BLADE THAT CONFORMS WITH AS 1742.2 (2.0m MIN. GENERALLY, 2.5m MIN. IF OVERHANGING FOOTPATH OR IN PEDESTRIAN AREAS). EXISTING POSTS MAY BE USED IF PRACTICABLE OR SHALL BE EXTENDED OR REPLACED IF NOT.

ALL LINES TO BE ERADICATED SHALL BE REMOVED BY GRIT, SHOT OR WATER BLASTING OR OTHER APPROVED METHOD. BLACKING OUT OF LINES WITH DEGADUR OR OTHER COATINGS IS NOT PERMISSABLE. THE CONTRACTOR SHALL REMOVE/PREPARE INCOMPATIBLE OR LOOSE AND FLAKING PAVEMENT MARKING MATERIALS PRIOR TO APPLICATION OF NEW PAVEMENT MARKINGS.

EXISTING RPM'S TO BE REMOVED ARE NOT SHOWN FOR CLARITY. THE CONTRACTOR SHALL REMOVE AND MAKE GOOD ALL REDUNDANT RPM'S. AS DIRECTED ON SITE BY THE SUPERINTENDENT REPLACE ALL MISSING OR DAMAGED RRPM'S ON ALL LINETYPES

**LEGEND**

	ERADICATE LINEMARKING
	EXISTING LINEMARKING
	APPLY NEW LINEMARKING
	INSTALL AUDIO TACTILE LINE MARKING (REFER TO ATLM NOTES)

**AUDIO TACTILE LINE MARKING (ATLM) NOTES**

ALL AUDIO TACTILE LINE MARKING SHALL BE IN ACCORDANCE WITH NSW RTA TECHNICAL DIRECTION TTD 2020/04

**ATCL - AUDIO TACTILE CENTRE LINES**

INSTALL BLACK AUDIO TACTILE CENTRE LINES

**GUIDEPOST NOTES**

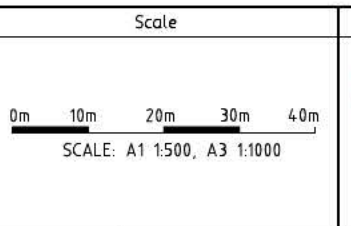
AS DIRECTED BY THE SUPERINTENDENT ON SITE, INSTALL NEW APPROVED FLEXIBLE BASED GUIDEPOSTS TO REPLACE ALL MISSING OR DAMAGED GUIDEPOSTS AND AT ALL CULVERTS WITHIN THE PROJECT. ENSURE 2 GUIDEPOSTS AT EVERY HEADWALL (INCLUDING HEADWALLS BEHIND GUARDRAILS)

SIGN SCHEDULE			
DESCRIPTION	HAND	SIZE	NO. OF.
SIGNS TO BE ERECTED			
-	-	-	-
SIGNS TO BE REMOVED			
-	-	-	-

AMENDMENTS		
AMENDMENT	APPROVAL	DATE

DRAWING STAGE - LATEST DATE INDICATES DRAWING STATUS

Conceptual Sketch: 28/05/21	Final Sketch Plan: --/--/--	Final Design: 24/09/21
For tendering purposes only: --/--/--	Issued for construction: --/--/--	W.A.E.: --/--/--



Design Agent

R.D. Gossip Pty Ltd  
Consulting Engineers  
Unit 126, 17 Provan Street  
Canberra, ACT 2612  
Ph: 02 4251 4313

Client

Project Officer: Kencho Choden  
Project Number: 30490

ACT Government

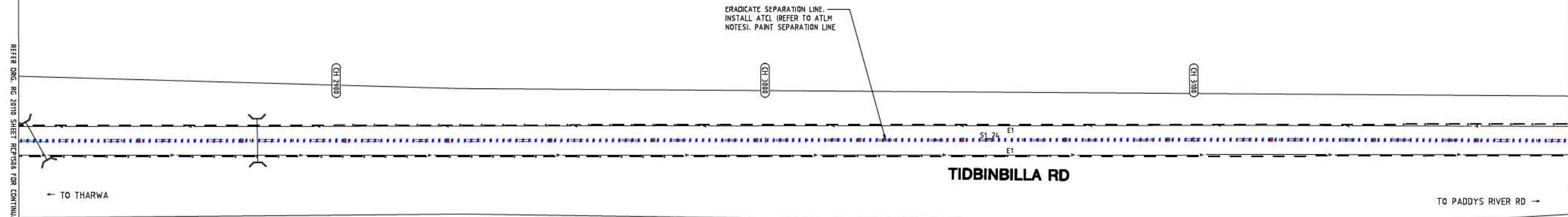
Project	Drawing Title
DELIVERING ANRAM	TIDBINBILLA RD - SITE 15 TRAFFIC CONTROL DEVICE PLAN SHEET 08 OF 48
Date: 24/09/21	Drg. No. RG 20110 Sheet RCP1508 Revision 0

WORK AS EXECUTED	DESIGN AGENT	OFFICE OF A.C.T.
DRAWING AMENDED IN ACCORDANCE WITH ADVISE FROM	RECOMMENDED FOR AUTHORIZATION	AUTHORISED PURSUANT TO PART V of Road Transport (Safety and Traffic Management) ACT 1999
DATE	R.D. GOSSIP P/L	AUTHORISING SIGNATURE
CONSULTANT	DRAWING NAME	DATE
NAME	TIDBINBILLA RD-SITE 15 DELIVERING ANRAM	DOCUMENT NUMBER
SIGNATURE	SCALE	
DATE	1:500	



REFER DRG. RG 2010 SHEET RCP1508 FOR CONTINUATION

REFER DRG. RG 2010 SHEET RCP1510 FOR CONTINUATION



**NOTES**

THE FOLLOWING SPECIFICATIONS / STD. DRG'S ARE TO BE USED FOR THIS CONTRACT:

**SPECIFICATION:**  
CURRENT EDITION OF ACT GOVERNMENT STANDARD SPECIFICATION FOR URBAN INFRASTRUCTURE WORKS.

**ACT GOVERNMENT STD. DRGS:**  
CURRENT EDITION OF DESIGN STANDARDS FOR URBAN INFRASTRUCTURE - STANDARD DRAWINGS.

**GENERAL NOTES:**  
ALL PAVEMENT MARKINGS AND SIGN POSTING ARE TO BE IN ACCORDANCE WITH AUSTRALIAN STANDARD AS1742 EXCEPT WHERE MODIFIED BY ACT DEPARTMENT OF URBAN SERVICES 'DESIGN STANDARDS FOR URBAN INFRASTRUCTURE - STANDARD DRAWINGS'.

ALL SIGNAGE INSTALLED ON ELP'S ARE TO BE POSITIONED TO AVOID COVERING THE ELP ASSET NUMBER.

ALL SIGN BLADES ARE TO BE ERECTED AT A HEIGHT TO UNDERSIDE OF BLADE THAT CONFORMS WITH AS 1742.2 (2.0m MIN. GENERALLY, 2.5m MIN. IF OVERHANGING FOOTPATH OR IN PEDESTRIAN AREAS). EXISTING POSTS MAY BE USED IF PRACTICABLE OR SHALL BE EXTENDED OR REPLACED IF NOT.

ALL LINES TO BE ERADICATED SHALL BE REMOVED BY GRIT, SHOT OR WATER BLASTING OR OTHER APPROVED METHOD. BLACKING OUT OF LINES WITH DEGADUR OR OTHER COATINGS IS NOT PERMISSABLE. THE CONTRACTOR SHALL REMOVE/PREPARE INCOMPATIBLE OR LOOSE AND FLAKING PAVEMENT MARKING MATERIALS PRIOR TO APPLICATION OF NEW PAVEMENT MARKINGS.

EXISTING RPM'S TO BE REMOVED ARE NOT SHOWN FOR CLARITY. THE CONTRACTOR SHALL REMOVE AND MAKE GOOD ALL REDUNDANT RPM'S. AS DIRECTED ON SITE BY THE SUPERINTENDENT REPLACE ALL MISSING OR DAMAGED RPM'S ON ALL LINETYPES

**LEGEND**

- ERADICATE LINEMARKING
- EXISTING LINEMARKING
- APPLY NEW LINEMARKING
- INSTALL AUDIO TACTILE LINE MARKING (REFER TO ATLM NOTES)

**AUDIO TACTILE LINE MARKING (ATLM) NOTES**

ALL AUDIO TACTILE LINE MARKING SHALL BE IN ACCORDANCE WITH NSW RTA TECHNICAL DIRECTION TTD 2020/04

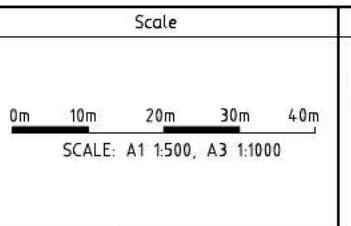
**ATCL - AUDIO TACTILE CENTRE LINES**  
INSTALL BLACK AUDIO TACTILE CENTRE LINES

**GUIDEPOST NOTES**

AS DIRECTED BY THE SUPERINTENDENT ON SITE, INSTALL NEW APPROVED FLEXIBLE BASED GUIDEPOSTS TO REPLACE ALL MISSING OR DAMAGED GUIDEPOSTS AND AT ALL CULVERTS WITHIN THE PROJECT. ENSURE 2 GUIDEPOSTS AT EVERY HEADWALL (INCLUDING HEADWALLS BEHIND GUARDRAILS)

SIGN SCHEDULE				
DESCRIPTION	HAND	SIZE	NO. OF.	
SIGNS TO BE ERECTED				
-	-	-	-	-
SIGNS TO BE REMOVED				
-	-	-	-	-

AMENDMENTS		
AMENDMENT	APPROVAL	DATE



**Design Agent**

R.D. Gossip Pty Ltd  
Consulting Engineers  
Unit 126, 17 Provan Street  
Canberra, ACT 2612  
Ph: 02 4251 4313

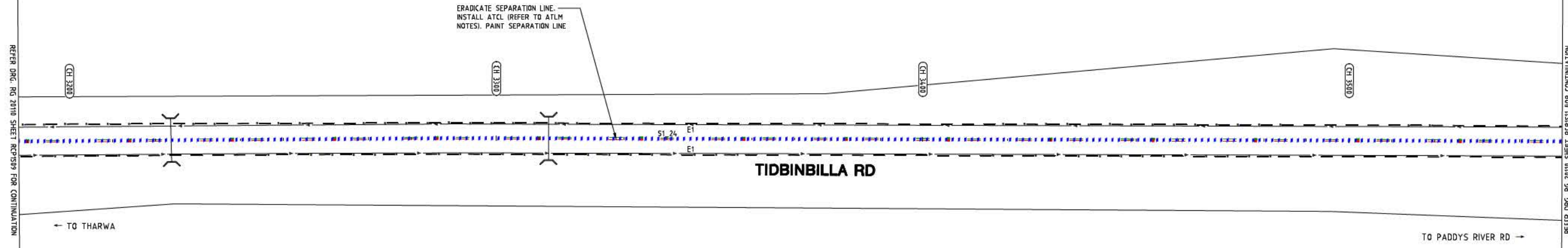
**Client**

Project Officer: Kencho Choden  
Project Number: 30490

**ACT Government**

Project	Drawing Title
DELIVERING ANRAM	TIDBINBILLA RD - SITE 15 TRAFFIC CONTROL DEVICE PLAN SHEET 09 OF 48
Date: 24/09/21	Drg. No. RG 20110 Sheet RCP1509 Revision 0

WORK AS EXECUTED		DESIGN AGENT	OFFICE OF A.C.T.
DRAWING AMENDED IN ACCORDANCE WITH ADVICE FROM	RECOMMENDED FOR AUTHORIZATION		AUTHORISED PURSUANT TO PART V of Road Transport (Safety and Traffic Management) ACT 1999
DATE	R.D. GOSSIP P/L		AUTHORISING SIGNATURE
CONSULTANT	DRAWING NAME		DATE
NAME	TIDBINBILLA RD-SITE 15		DOCUMENT NUMBER
SIGNATURE	DELIVERING ANRAM		
DATE	SCALE:		
	1:500		



**NOTES**

THE FOLLOWING SPECIFICATIONS / STD. DRG'S ARE TO BE USED FOR THIS CONTRACT:

**SPECIFICATION:**  
CURRENT EDITION OF ACT GOVERNMENT STANDARD SPECIFICATION FOR URBAN INFRASTRUCTURE WORKS.

**ACT GOVERNMENT STD. DRGS:**  
CURRENT EDITION OF DESIGN STANDARDS FOR URBAN INFRASTRUCTURE - STANDARD DRAWINGS.

**GENERAL NOTES:**  
ALL PAVEMENT MARKINGS AND SIGN POSTING ARE TO BE IN ACCORDANCE WITH AUSTRALIAN STANDARD AS1742 EXCEPT WHERE MODIFIED BY ACT DEPARTMENT OF URBAN SERVICES 'DESIGN STANDARDS FOR URBAN INFRASTRUCTURE - STANDARD DRAWINGS'.

ALL SIGNAGE INSTALLED ON ELP'S ARE TO BE POSITIONED TO AVOID COVERING THE ELP ASSET NUMBER.

ALL SIGN BLADES ARE TO BE ERECTED AT A HEIGHT TO UNDERSIDE OF BLADE THAT CONFORMS WITH AS 1742.2 (2.0m MIN. GENERALLY, 2.5m MIN. IF OVERHANGING FOOTPATH OR IN PEDESTRIAN AREAS). EXISTING POSTS MAY BE USED IF PRACTICABLE OR SHALL BE EXTENDED OR REPLACED IF NOT.

ALL LINES TO BE ERADICATED SHALL BE REMOVED BY GRIT, SHOT OR WATER BLASTING OR OTHER APPROVED METHOD. BLACKING OUT OF LINES WITH DEGADUR OR OTHER COATINGS IS NOT PERMISSIBLE. THE CONTRACTOR SHALL REMOVE/PREPARE INCOMPATIBLE OR LOOSE AND FLAKING PAVEMENT MARKING MATERIALS PRIOR TO APPLICATION OF NEW PAVEMENT MARKINGS.

EXISTING RPM'S TO BE REMOVED ARE NOT SHOWN FOR CLARITY. THE CONTRACTOR SHALL REMOVE AND MAKE GOOD ALL REDUNDANT RPM'S. AS DIRECTED ON SITE BY THE SUPERINTENDENT REPLACE ALL MISSING OR DAMAGED RRPM'S ON ALL LINETYPES

**LEGEND**

- ERADICATE LINEMARKING
- EXISTING LINEMARKING
- APPLY NEW LINEMARKING
- INSTALL AUDIO TACTILE LINE MARKING (REFER TO ATLM NOTES)

**AUDIO TACTILE LINE MARKING (ATLM) NOTES**

ALL AUDIO TACTILE LINE MARKING SHALL BE IN ACCORDANCE WITH NSW RTA TECHNICAL DIRECTION TTD 2020/04

**ATCL - AUDIO TACTILE CENTRE LINES**  
INSTALL BLACK AUDIO TACTILE CENTRE LINES

**GUIDEPOST NOTES**

AS DIRECTED BY THE SUPERINTENDENT ON SITE, INSTALL NEW APPROVED FLEXIBLE BASED GUIDEPOSTS TO REPLACE ALL MISSING OR DAMAGED GUIDEPOSTS AND AT ALL CULVERTS WITHIN THE PROJECT. ENSURE 2 GUIDEPOSTS AT EVERY HEADWALL (INCLUDING HEADWALLS BEHIND GUARDRAILS)

<b>SIGN SCHEDULE</b>				<b>AMENDMENTS</b>			Scale 0m 10m 20m 30m 40m SCALE: A1 1:500, A3 1:1000	Design Agent  R.D. Gossip Pty Ltd Consulting Engineers Unit 126, 17 Provan Street Canberra, ACT 2612 Ph: 02 4251 4313	Client Project Officer: Kencho Choden Project Number: 30490 	Project <b>DELIVERING ANRAM</b>	Drawing Title				
DESCRIPTION	HAND	SIZE	NO. OF.	AMENDMENT	APPROVAL	DATE					TIDBINBILLA RD - SITE 15 TRAFFIC CONTROL DEVICE PLAN SHEET 10 OF 48				
SIGNS TO BE ERECTED	-	-	-								Date	Drg. No.	Sheet	Revision	
SIGNS TO BE REMOVED	-	-	-								24/09/21	RG 20110	RCP1510	0	
				DRAWING STAGE - LATEST DATE INDICATES DRAWING STATUS											
				Conceptual Sketch: 28/05/21			Final Sketch Plan: --/--/--			Final Design: 24/09/21					
				For tendering purposes only: --/--/--			Issued for construction: --/--/--			W.A.E.: --/--/--					

WORK AS EXECUTED	DESIGN AGENT	OFFICE OF A.C.T.
DRAWING AMENDED IN ACCORDANCE WITH ADVISE FROM	RECOMMENDED FOR AUTHORIZATION	AUTHORISED PURSUANT TO PART V of Road Transport (Safety and Traffic Management) ACT 1999
DATE:	R.D. GOSSIP P/L	AUTHORISING SIGNATURE
CONSULTANT	DRAWING NAME	DATE:
NAME	TIDBINBILLA RD-SITE 15	DOCUMENT NUMBER
SIGNATURE	DELIVERING ANRAM	
DATE:	SCALE:	
	1:500	



REFER DRG. RG 20110 SHEET RCP1510 FOR CONTINUATION

REFER DRG. RG 20110 SHEET RCP1512 FOR CONTINUATION

INSTALL ATCL BETWEEN EXISTING PAINTED B4 LINES (REFER TO ATLM NOTES). REPAINT B4 LINES USING 100mm WIDTH LINES WITH 100mm GAP

INSTALL ATCL BETWEEN EXISTING PAINTED B5 LINES (REFER TO ATLM NOTES). REPAINT B5 LINES USING 100mm WIDTH LINES WITH 100mm GAP

← TO THARWA

TO PADDYS RIVER RD →

**TIDBINBILLA RD**

**NOTES**

THE FOLLOWING SPECIFICATIONS / STD. DRG'S ARE TO BE USED FOR THIS CONTRACT:

**SPECIFICATION:**  
CURRENT EDITION OF ACT GOVERNMENT STANDARD SPECIFICATION FOR URBAN INFRASTRUCTURE WORKS.

**ACT GOVERNMENT STD. DRGS:**  
CURRENT EDITION OF DESIGN STANDARDS FOR URBAN INFRASTRUCTURE - STANDARD DRAWINGS.

**GENERAL NOTES:**  
ALL PAVEMENT MARKINGS AND SIGN POSTING ARE TO BE IN ACCORDANCE WITH AUSTRALIAN STANDARD AS1742 EXCEPT WHERE MODIFIED BY ACT DEPARTMENT OF URBAN SERVICES 'DESIGN STANDARDS FOR URBAN INFRASTRUCTURE - STANDARD DRAWINGS'.

ALL SIGNAGE INSTALLED ON ELP'S ARE TO BE POSITIONED TO AVOID COVERING THE ELP ASSET NUMBER.

ALL SIGN BLADES ARE TO BE ERECTED AT A HEIGHT TO UNDERSIDE OF BLADE THAT CONFORMS WITH AS 1742.2 (2.0m MIN. GENERALLY, 2.5m MIN. IF OVERHANGING FOOTPATH OR IN PEDESTRIAN AREAS). EXISTING POSTS MAY BE USED IF PRACTICABLE OR SHALL BE EXTENDED OR REPLACED IF NOT.

ALL LINES TO BE ERADICATED SHALL BE REMOVED BY GRIT, SHOT OR WATER BLASTING OR OTHER APPROVED METHOD. BLACKING OUT OF LINES WITH DEGADUR OR OTHER COATINGS IS NOT PERMISSABLE. THE CONTRACTOR SHALL REMOVE/PREPARE INCOMPATIBLE OR LOOSE AND FLAKING PAVEMENT MARKING MATERIALS PRIOR TO APPLICATION OF NEW PAVEMENT MARKINGS.

EXISTING RPM'S TO BE REMOVED ARE NOT SHOWN FOR CLARITY. THE CONTRACTOR SHALL REMOVE AND MAKE GOOD ALL REDUNDANT RPM'S. AS DIRECTED ON SITE BY THE SUPERINTENDENT REPLACE ALL MISSING OR DAMAGED RPM'S ON ALL LINETYPES

**LEGEND**

- ERADICATE LINEMARKING
- EXISTING LINEMARKING
- APPLY NEW LINEMARKING
- INSTALL AUDIO TACTILE LINE MARKING (REFER TO ATLM NOTES)

**AUDIO TACTILE LINE MARKING (ATLM) NOTES**

ALL AUDIO TACTILE LINE MARKING SHALL BE IN ACCORDANCE WITH NSW RTA TECHNICAL DIRECTION TTD 2020/04

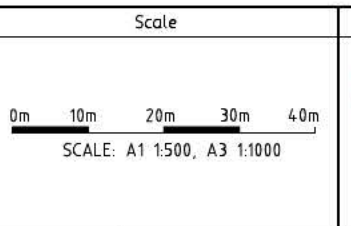
**ATCL - AUDIO TACTILE CENTRE LINES**  
INSTALL BLACK AUDIO TACTILE CENTRE LINES

**GUIDEPOST NOTES**

AS DIRECTED BY THE SUPERINTENDENT ON SITE, INSTALL NEW APPROVED FLEXIBLE BASED GUIDEPOSTS TO REPLACE ALL MISSING OR DAMAGED GUIDEPOSTS AND AT ALL CULVERTS WITHIN THE PROJECT. ENSURE 2 GUIDEPOSTS AT EVERY HEADWALL (INCLUDING HEADWALLS BEHIND GUARDRAILS)

SIGN SCHEDULE				
DESCRIPTION	HAND	SIZE	NO. OF	
SIGNS TO BE ERECTED				
-	-	-	-	-
SIGNS TO BE REMOVED				
-	-	-	-	-

AMENDMENTS		
AMENDMENT	APPROVAL	DATE



**Design Agent**

R.D. Gossip Pty Ltd  
Consulting Engineers  
Unit 120, 17 Provan Street  
Canberra, ACT 2612  
Ph: 02 4251 4313

**Client**

Project Officer: Kencho Choden  
Project Number: 30490

**ACT Government**

Project	Drawing Title
DELIVERING ANRAM	TIDBINBILLA RD - SITE 15 TRAFFIC CONTROL DEVICE PLAN SHEET 11 OF 48
Date: 24/09/21	Drg. No. RG 20110 Sheet RCP1511 Revision 0

WORK AS EXECUTED	DESIGN AGENT	OFFICE OF A.C.T.
DRAWING AMENDED IN ACCORDANCE WITH ADVISE FROM	RECOMMENDED FOR AUTHORIZATION	AUTHORISED PURSUANT TO PART V of Road Transport (Safety and Traffic Management) ACT 1999
DATE	R.D. GOSSIP P/L	AUTHORISING SIGNATURE
CONSULTANT	DRAWING NAME	DATE
NAME	TIDBINBILLA RD-SITE 15 DELIVERING ANRAM	DOCUMENT NUMBER
SIGNATURE	SCALE	
DATE	1:500	



INSTALL ATCL BETWEEN EXISTING PAINTED BS LINES (REFER TO ATLM NOTES). REPAINT BS LINES USING 100mm WIDTH LINES WITH 100mm GAP

INSTALL ATCL BETWEEN EXISTING PAINTED BS LINES (REFER TO ATLM NOTES). REPAINT BS LINES USING 100mm WIDTH LINES WITH 100mm GAP

TIDBINBILLA RD

← TO THARWA

TO PADDYS RIVER RD →

**NOTES**

THE FOLLOWING SPECIFICATIONS / STD. DRG'S ARE TO BE USED FOR THIS CONTRACT:

**SPECIFICATION:**  
CURRENT EDITION OF ACT GOVERNMENT STANDARD SPECIFICATION FOR URBAN INFRASTRUCTURE WORKS.

**ACT GOVERNMENT STD. DRGS:**  
CURRENT EDITION OF DESIGN STANDARDS FOR URBAN INFRASTRUCTURE - STANDARD DRAWINGS.

**GENERAL NOTES:**  
ALL PAVEMENT MARKINGS AND SIGN POSTING ARE TO BE IN ACCORDANCE WITH AUSTRALIAN STANDARD AS1742 EXCEPT WHERE MODIFIED BY ACT DEPARTMENT OF URBAN SERVICES 'DESIGN STANDARDS FOR URBAN INFRASTRUCTURE - STANDARD DRAWINGS'.

ALL SIGNAGE INSTALLED ON ELP'S ARE TO BE POSITIONED TO AVOID COVERING THE ELP ASSET NUMBER.

ALL SIGN BLADES ARE TO BE ERECTED AT A HEIGHT TO UNDERSIDE OF BLADE THAT CONFORMS WITH AS 1742.2 (2.0m MIN. GENERALLY, 2.5m MIN. IF OVERHANGING FOOTPATH OR IN PEDESTRIAN AREAS). EXISTING POSTS MAY BE USED IF PRACTICABLE OR SHALL BE EXTENDED OR REPLACED IF NOT.

ALL LINES TO BE ERADICATED SHALL BE REMOVED BY GRIT, SHOT OR WATER BLASTING OR OTHER APPROVED METHOD. BLACKING OUT OF LINES WITH DEGADUR OR OTHER COATINGS IS NOT PERMISSABLE. THE CONTRACTOR SHALL REMOVE/PREPARE INCOMPATIBLE OR LOOSE AND FLAKING PAVEMENT MARKING MATERIALS PRIOR TO APPLICATION OF NEW PAVEMENT MARKINGS.

EXISTING RPM'S TO BE REMOVED ARE NOT SHOWN FOR CLARITY. THE CONTRACTOR SHALL REMOVE AND MAKE GOOD ALL REDUNDANT RPM'S. AS DIRECTED ON SITE BY THE SUPERINTENDENT REPLACE ALL MISSING OR DAMAGED RPM'S ON ALL LINETYPES

**LEGEND**

- ERADICATE LINEMARKING
- EXISTING LINEMARKING
- APPLY NEW LINEMARKING
- INSTALL AUDIO TACTILE LINE MARKING (REFER TO ATLM NOTES)

**AUDIO TACTILE LINE MARKING (ATLM) NOTES**

ALL AUDIO TACTILE LINE MARKING SHALL BE IN ACCORDANCE WITH NSW RTA TECHNICAL DIRECTION TTD 2020/04

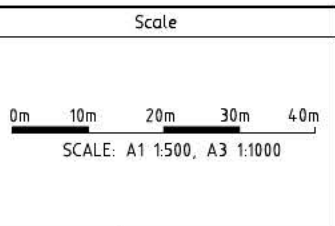
**ATCL - AUDIO TACTILE CENTRE LINES**  
INSTALL BLACK AUDIO TACTILE CENTRE LINES

**GUIDEPOST NOTES**

AS DIRECTED BY THE SUPERINTENDENT ON SITE, INSTALL NEW APPROVED FLEXIBLE BASED GUIDEPOSTS TO REPLACE ALL MISSING OR DAMAGED GUIDEPOSTS AND AT ALL CULVERTS WITHIN THE PROJECT. ENSURE 2 GUIDEPOSTS AT EVERY HEADWALL (INCLUDING HEADWALLS BEHIND GUARDRAILS)

SIGN SCHEDULE				
DESCRIPTION	HAND	SIZE	NO. OF	
SIGNS TO BE ERECTED				
-	-	-	-	-
SIGNS TO BE REMOVED				
-	-	-	-	-

AMENDMENTS		
AMENDMENT	APPROVAL	DATE



**Design Agent**

R.D. Gossip Pty Ltd  
Consulting Engineers  
Unit 126, 17 Provan Street  
Canberra, ACT 2612  
Ph: 02 4251 4313

**Client**

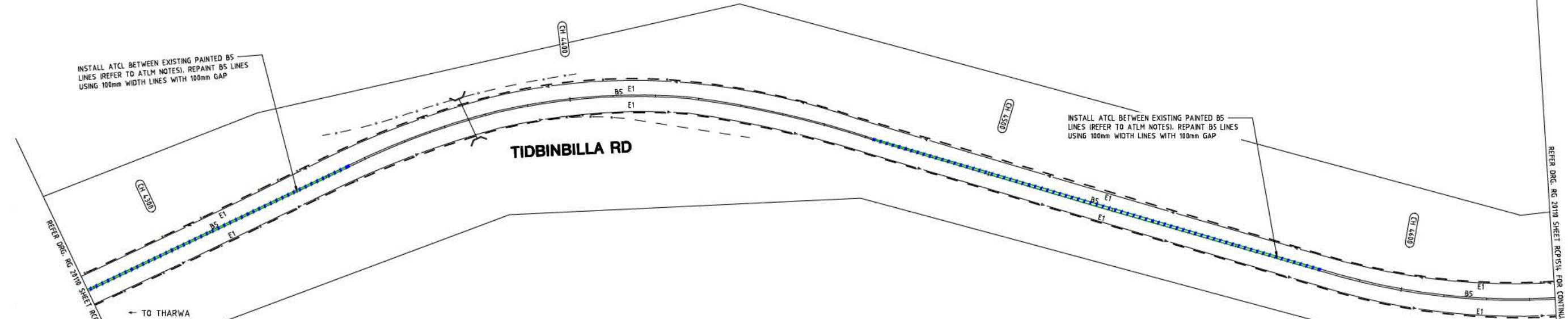
Project Officer: Kencho Choden  
Project Number: 30490

ACT Government

Project	Drawing Title
DELIVERING ANRAM	TIDBINBILLA RD - SITE 15 TRAFFIC CONTROL DEVICE PLAN SHEET 12 OF 48

Date	Drg. No.	Sheet	Revision
24/09/21	RG 20110	RCP1512	0

WORK AS EXECUTED	DESIGN AGENT	OFFICE OF A.C.T.
DRAWING AMENDED IN ACCORDANCE WITH ADVICE FROM	RECOMMENDED FOR AUTHORIZATION	AUTHORISED PURSUANT TO PART V of Road Transport (Safety and Traffic Management) ACT 1999
DATE	R.D. GOSSIP P/L	AUTHORISING SIGNATURE
CONSULTANT	DRAWING NAME	DATE
NAME	TIDBINBILLA RD-SITE 15 DELIVERING ANRAM	DOCUMENT NUMBER
SIGNATURE	SCALE	
DATE	1:500	



**NOTES**

THE FOLLOWING SPECIFICATIONS / STD. DRG'S ARE TO BE USED FOR THIS CONTRACT:

**SPECIFICATION:**  
CURRENT EDITION OF ACT GOVERNMENT STANDARD SPECIFICATION FOR URBAN INFRASTRUCTURE WORKS.

**ACT GOVERNMENT STD. DRGS:**  
CURRENT EDITION OF DESIGN STANDARDS FOR URBAN INFRASTRUCTURE - STANDARD DRAWINGS.

**GENERAL NOTES:**  
ALL PAVEMENT MARKINGS AND SIGN POSTING ARE TO BE IN ACCORDANCE WITH AUSTRALIAN STANDARD AS1742 EXCEPT WHERE MODIFIED BY ACT DEPARTMENT OF URBAN SERVICES 'DESIGN STANDARDS FOR URBAN INFRASTRUCTURE - STANDARD DRAWINGS'.

ALL SIGNAGE INSTALLED ON ELP'S ARE TO BE POSITIONED TO AVOID COVERING THE ELP ASSET NUMBER.

ALL SIGN BLADES ARE TO BE ERECTED AT A HEIGHT TO UNDERSIDE OF BLADE THAT CONFORMS WITH AS 1742.2 (2.0m MIN. GENERALLY, 2.5m MIN. IF OVERHANGING FOOTPATH OR IN PEDESTRIAN AREAS). EXISTING POSTS MAY BE USED IF PRACTICABLE OR SHALL BE EXTENDED OR REPLACED IF NOT.

ALL LINES TO BE ERADICATED SHALL BE REMOVED BY GRIT, SHOT OR WATER BLASTING OR OTHER APPROVED METHOD. BLACKING OUT OF LINES WITH DEGADUR OR OTHER COATINGS IS NOT PERMISSABLE. THE CONTRACTOR SHALL REMOVE/PREPARE INCOMPATIBLE OR LOOSE AND FLAKING PAVEMENT MARKING MATERIALS PRIOR TO APPLICATION OF NEW PAVEMENT MARKINGS.

EXISTING RPM'S TO BE REMOVED ARE NOT SHOWN FOR CLARITY. THE CONTRACTOR SHALL REMOVE AND MAKE GOOD ALL REDUNDANT RPM'S. AS DIRECTED ON SITE BY THE SUPERINTENDENT REPLACE ALL MISSING OR DAMAGED RRPM'S ON ALL LINETYPES

**LEGEND**

	ERADICATE LINEMARKING
	EXISTING LINEMARKING
	APPLY NEW LINEMARKING
	INSTALL AUDIO TACTILE LINE MARKING (REFER TO ATLM NOTES)

**AUDIO TACTILE LINE MARKING (ATLM) NOTES**

ALL AUDIO TACTILE LINE MARKING SHALL BE IN ACCORDANCE WITH NSW RTA TECHNICAL DIRECTION TTD 2020/04

**ATCL - AUDIO TACTILE CENTRE LINES**  
INSTALL BLACK AUDIO TACTILE CENTRE LINES

**GUIDEPOST NOTES**

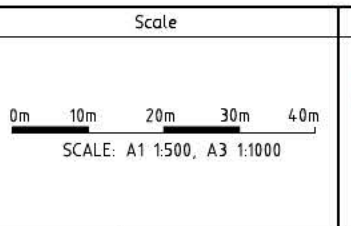
AS DIRECTED BY THE SUPERINTENDENT ON SITE, INSTALL NEW APPROVED FLEXIBLE BASED GUIDEPOSTS TO REPLACE ALL MISSING OR DAMAGED GUIDEPOSTS AND AT ALL CULVERTS WITHIN THE PROJECT. ENSURE 2 GUIDEPOSTS AT EVERY HEADWALL (INCLUDING HEADWALLS BEHIND GUARDRAILS)

SIGN SCHEDULE				
DESCRIPTION	HAND	SIZE	NO. OF	
SIGNS TO BE ERECTED				
-	-	-	-	-
SIGNS TO BE REMOVED				
-	-	-	-	-

AMENDMENTS		
AMENDMENT	APPROVAL	DATE

DRAWING STAGE - LATEST DATE INDICATES DRAWING STATUS

Conceptual Sketch: 28/05/21	Final Sketch Plan: --/--/--	Final Design: 24/09/21
For tendering purposes only: --/--/--	Issued for construction: --/--/--	W.A.E.: --/--/--



Design Agent

R.D. Gossip Pty Ltd  
Consulting Engineers  
Unit 126, 17 Provan Street  
Canberra, ACT 2612  
Ph: 02 4251 4313

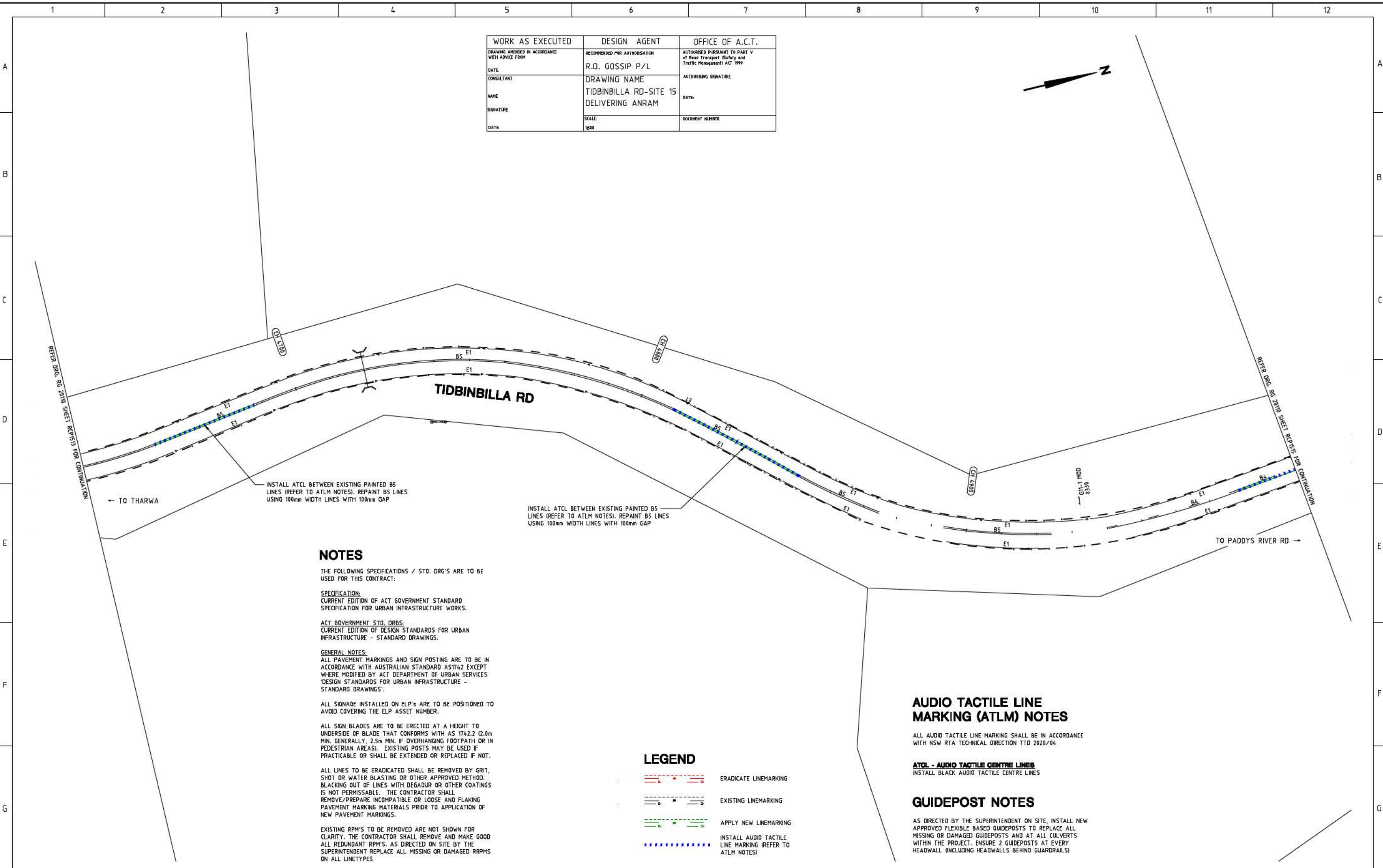
Client

Project Officer: Kencho Choden  
Project Number: 30490

ACT Government

Project	Drawing Title
DELIVERING ANRAM	TIDBINBILLA RD - SITE 15 TRAFFIC CONTROL DEVICE PLAN SHEET 13 OF 48
Date: 24/09/21	Drg. No. RG 20110 Sheet RCP1513 Revision 0

WORK AS EXECUTED	DESIGN AGENT	OFFICE OF A.C.T.
DRAWING AMENDED IN ACCORDANCE WITH ADVISE FROM	RECOMMENDED FOR AUTHORIZATION	AUTHORISED PURSUANT TO PART V of Road Transport (Safety and Traffic Management) ACT 1999
DATE	R.D. GOSSIP P/L	AUTHORISING SIGNATURE
CONSULTANT	DRAWING NAME	DATE
NAME	TIDBINBILLA RD-SITE 15 DELIVERING ANRAM	DOCUMENT NUMBER
SIGNATURE	SCALE	
DATE	1:500	



**NOTES**

THE FOLLOWING SPECIFICATIONS / STD. DRG'S ARE TO BE USED FOR THIS CONTRACT:

**SPECIFICATION:**  
CURRENT EDITION OF ACT GOVERNMENT STANDARD SPECIFICATION FOR URBAN INFRASTRUCTURE WORKS.

**ACT GOVERNMENT STD. DRGS:**  
CURRENT EDITION OF DESIGN STANDARDS FOR URBAN INFRASTRUCTURE - STANDARD DRAWINGS.

**GENERAL NOTES:**  
ALL PAVEMENT MARKINGS AND SIGN POSTING ARE TO BE IN ACCORDANCE WITH AUSTRALIAN STANDARD AS1742 EXCEPT WHERE MODIFIED BY ACT DEPARTMENT OF URBAN SERVICES 'DESIGN STANDARDS FOR URBAN INFRASTRUCTURE - STANDARD DRAWINGS'.

ALL SIGNAGE INSTALLED ON ELP'S ARE TO BE POSITIONED TO AVOID COVERING THE ELP ASSET NUMBER.

ALL SIGN BLADES ARE TO BE ERECTED AT A HEIGHT TO UNDERSIDE OF BLADE THAT CONFORMS WITH AS 1742.2 (2.0m MIN. GENERALLY, 2.5m MIN. IF OVERHANGING FOOTPATH OR IN PEDESTRIAN AREAS). EXISTING POSTS MAY BE USED IF PRACTICABLE OR SHALL BE EXTENDED OR REPLACED IF NOT.

ALL LINES TO BE ERADICATED SHALL BE REMOVED BY GRIT, SHOT OR WATER BLASTING OR OTHER APPROVED METHOD. BLACKING OUT OF LINES WITH DEGADUR OR OTHER COATINGS IS NOT PERMISSIBLE. THE CONTRACTOR SHALL REMOVE/PREPARE INCOMPATIBLE OR LOOSE AND FLAKING PAVEMENT MARKING MATERIALS PRIOR TO APPLICATION OF NEW PAVEMENT MARKINGS.

EXISTING RPM'S TO BE REMOVED ARE NOT SHOWN FOR CLARITY. THE CONTRACTOR SHALL REMOVE AND MAKE GOOD ALL REDUNDANT RPM'S. AS DIRECTED ON SITE BY THE SUPERINTENDENT REPLACE ALL MISSING OR DAMAGED RPM'S ON ALL LINETYPES.

INSTALL ATCL BETWEEN EXISTING PAINTED BS LINES (REFER TO ATLM NOTES). REPAINT BS LINES USING 100mm WIDTH LINES WITH 100mm GAP

INSTALL ATCL BETWEEN EXISTING PAINTED BS LINES (REFER TO ATLM NOTES). REPAINT BS LINES USING 100mm WIDTH LINES WITH 100mm GAP

**LEGEND**

- ERADICATE LINEMARKING
- EXISTING LINEMARKING
- APPLY NEW LINEMARKING
- INSTALL AUDIO TACTILE LINE MARKING (REFER TO ATLM NOTES)

**AUDIO TACTILE LINE MARKING (ATLM) NOTES**

ALL AUDIO TACTILE LINE MARKING SHALL BE IN ACCORDANCE WITH NSW RTA TECHNICAL DIRECTION TTD 2020/04

**ATCL - AUDIO TACTILE CENTRE LINES**

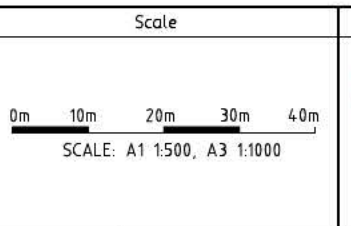
INSTALL BLACK AUDIO TACTILE CENTRE LINES

**GUIDEPOST NOTES**

AS DIRECTED BY THE SUPERINTENDENT ON SITE, INSTALL NEW APPROVED FLEXIBLE BASED GUIDEPOSTS TO REPLACE ALL MISSING OR DAMAGED GUIDEPOSTS AND AT ALL CULVERTS WITHIN THE PROJECT. ENSURE 2 GUIDEPOSTS AT EVERY HEADWALL (INCLUDING HEADWALLS BEHIND GUARDRAILS)

SIGN SCHEDULE				
DESCRIPTION	HAND	SIZE	NO. OF	
SIGNS TO BE ERECTED				
-	-	-	-	-
SIGNS TO BE REMOVED				
-	-	-	-	-

AMENDMENTS		
AMENDMENT	APPROVAL	DATE



**Design Agent**

R.D. Gossip Pty Ltd  
Consulting Engineers  
11/17, 17 Provan Street  
Canberra, ACT 2612  
Ph: 02 4251 4313

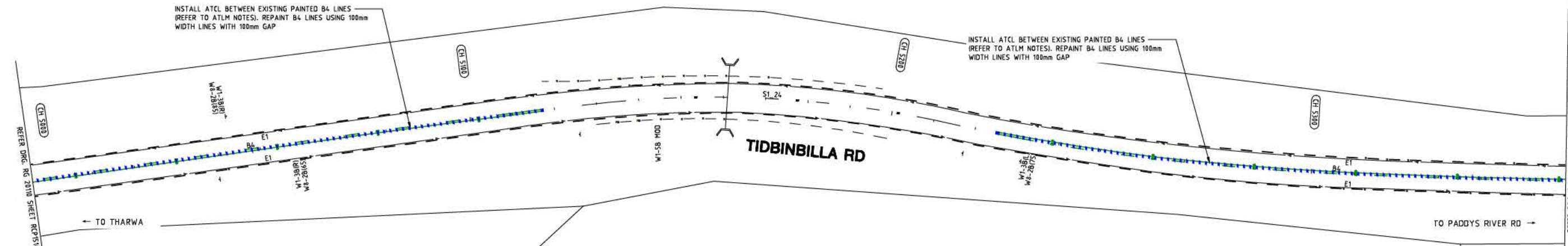
**Client**

Project Officer: Kencho Choden  
Project Number: 30490

ACT Government

Project	Drawing Title
DELIVERING ANRAM	TIDBINBILLA RD - SITE 15 TRAFFIC CONTROL DEVICE PLAN SHEET 14 OF 48
Date: 24/09/21	Drg. No. RG 20110 Sheet RCP1514 Revision 0

WORK AS EXECUTED	DESIGN AGENT	OFFICE OF A.C.T.
DRAWING AMENDED IN ACCORDANCE WITH ADVICE FROM	RECOMMENDED FOR AUTHORIZATION	AUTHORISED PURSUANT TO PART V of Road Transport (Safety and Traffic Management) ACT 1999
DATE	R.D. GOSSIP P/L	AUTHORISING SIGNATURE
CONSULTANT	DRAWING NAME	DATE
NAME	TIDBINBILLA RD-SITE 15 DELIVERING ANRAM	DOCUMENT NUMBER
SIGNATURE	SCALE	
DATE	1:500	



**NOTES**

THE FOLLOWING SPECIFICATIONS / STD. DRG'S ARE TO BE USED FOR THIS CONTRACT.

**SPECIFICATION:**  
CURRENT EDITION OF ACT GOVERNMENT STANDARD SPECIFICATION FOR URBAN INFRASTRUCTURE WORKS.

**ACT GOVERNMENT STD. DRGS:**  
CURRENT EDITION OF DESIGN STANDARDS FOR URBAN INFRASTRUCTURE - STANDARD DRAWINGS.

**GENERAL NOTES:**  
ALL PAVEMENT MARKINGS AND SIGN POSTING ARE TO BE IN ACCORDANCE WITH AUSTRALIAN STANDARD AS1742 EXCEPT WHERE MODIFIED BY ACT DEPARTMENT OF URBAN SERVICES 'DESIGN STANDARDS FOR URBAN INFRASTRUCTURE - STANDARD DRAWINGS'.

ALL SIGNAGE INSTALLED ON ELP'S ARE TO BE POSITIONED TO AVOID COVERING THE ELP ASSET NUMBER.

ALL SIGN BLADES ARE TO BE ERECTED AT A HEIGHT TO UNDERSIDE OF BLADE THAT CONFORMS WITH AS 1742.2 (2.0m MIN. GENERALLY, 2.5m MIN. IF OVERHANGING FOOTPATH OR IN PEDESTRIAN AREAS). EXISTING POSTS MAY BE USED IF PRACTICABLE OR SHALL BE EXTENDED OR REPLACED IF NOT.

ALL LINES TO BE ERADICATED SHALL BE REMOVED BY GRIT, SHOT OR WATER BLASTING OR OTHER APPROVED METHOD. BLACKING OUT OF LINES WITH DEGADUR OR OTHER COATINGS IS NOT PERMISSIBLE. THE CONTRACTOR SHALL REMOVE/PREPARE INCOMPATIBLE OR LOOSE AND FLAKING PAVEMENT MARKING MATERIALS PRIOR TO APPLICATION OF NEW PAVEMENT MARKINGS.

EXISTING RPM'S TO BE REMOVED ARE NOT SHOWN FOR CLARITY. THE CONTRACTOR SHALL REMOVE AND MAKE GOOD ALL REDUNDANT RPM'S. AS DIRECTED ON SITE BY THE SUPERINTENDENT REPLACE ALL MISSING OR DAMAGED RPM'S ON ALL LINETYPES.

**LEGEND**

	ERADICATE LINEMARKING
	EXISTING LINEMARKING
	APPLY NEW LINEMARKING
	INSTALL AUDIO TACTILE LINE MARKING (REFER TO ATLM NOTES)

**AUDIO TACTILE LINE MARKING (ATLM) NOTES**

ALL AUDIO TACTILE LINE MARKING SHALL BE IN ACCORDANCE WITH NSW RTA TECHNICAL DIRECTION TTD 2020/04

**ATCL - AUDIO TACTILE CENTRE LINES**  
INSTALL BLACK AUDIO TACTILE CENTRE LINES

**GUIDEPOST NOTES**

AS DIRECTED BY THE SUPERINTENDENT ON SITE, INSTALL NEW APPROVED FLEXIBLE BASED GUIDEPOSTS TO REPLACE ALL MISSING OR DAMAGED GUIDEPOSTS AND AT ALL CULVERTS WITHIN THE PROJECT. ENSURE 2 GUIDEPOSTS AT EVERY HEADWALL (INCLUDING HEADWALLS BEHIND GUARDRAILS)

**SIGN SCHEDULE**

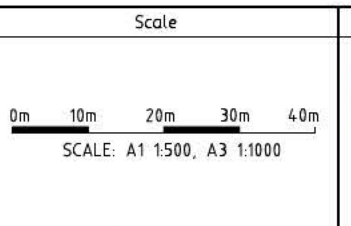
DESCRIPTION	HAND	SIZE	NO. OF.
SIGNS TO BE ERECTED			
-	-	-	-
SIGNS TO BE REMOVED			
-	-	-	-

**AMENDMENTS**

AMENDMENT	APPROVAL	DATE

DRAWING STAGE - LATEST DATE INDICATES DRAWING STATUS

Conceptual Sketch: 28/05/21	Final Sketch Plan: --/--/--	Final Design: 26/09/21
For tendering purposes only: --/--/--	Issued for construction: --/--/--	W.A.E.: --/--/--



**Design Agent**

R.D. Gossip Pty Ltd  
Consulting Engineers  
Unit 126, 17 Provan Street  
Canberra, ACT 2612  
Ph: 02 4251 4313

**Client**

Project Officer: Kencho Choden  
Project Number: 30490

ACT Government

**Project**

DELIVERING ANRAM

Date: 24/09/21

**Drawing Title**

TIDBINBILLA RD - SITE 15  
TRAFFIC CONTROL DEVICE PLAN  
SHEET 15 OF 48

Drg. No.	Sheet	Revision
RG 20110	RCP1515	0

WORK AS EXECUTED	DESIGN AGENT	OFFICE OF A.C.T.
DRAWING AMENDED IN ACCORDANCE WITH ADVISE FROM	RECOMMENDED FOR AUTHORIZATION	AUTHORISED PURSUANT TO PART V of Road Transport (Safety and Traffic Management) ACT 1999
DATE:	R.D. GOSSIP P/L	AUTHORISING SIGNATURE
CONSULTANT	DRAWING NAME	DATE:
NAME	TIDBINBILLA RD-SITE 15 DELIVERING ANRAM	DOCUMENT NUMBER
SIGNATURE	SCALE:	
DATE:	1:500	



REFER DRG. RG 20110 SHEET RCP1516 FOR CONTINUATION

REFER DRG. RG 20110 SHEET RCP1516 FOR CONTINUATION

INSTALL ATCL BETWEEN EXISTING PAINTED B4 LINES (REFER TO ATLM NOTES). REPAINT B4 LINES USING 100mm WIDTH LINES WITH 100mm GAP

INSTALL ATCL BETWEEN EXISTING PAINTED B5 LINES (REFER TO ATLM NOTES). REPAINT B5 LINES USING 100mm WIDTH LINES WITH 100mm GAP

**TIDBINBILLA RD**

← TO THARWA

TO PADDYS RIVER RD →

**NOTES**

THE FOLLOWING SPECIFICATIONS / STD. DRG'S ARE TO BE USED FOR THIS CONTRACT:

**SPECIFICATION:**  
CURRENT EDITION OF ACT GOVERNMENT STANDARD SPECIFICATION FOR URBAN INFRASTRUCTURE WORKS.

**ACT GOVERNMENT STD. DRG'S:**  
CURRENT EDITION OF DESIGN STANDARDS FOR URBAN INFRASTRUCTURE - STANDARD DRAWINGS.

**GENERAL NOTES:**  
ALL PAVEMENT MARKINGS AND SIGN POSTING ARE TO BE IN ACCORDANCE WITH AUSTRALIAN STANDARD AS1742 EXCEPT WHERE MODIFIED BY ACT DEPARTMENT OF URBAN SERVICES 'DESIGN STANDARDS FOR URBAN INFRASTRUCTURE - STANDARD DRAWINGS'.

ALL SIGNAGE INSTALLED ON ELP'S ARE TO BE POSITIONED TO AVOID COVERING THE ELP ASSET NUMBER.

ALL SIGN BLADES ARE TO BE ERECTED AT A HEIGHT TO UNDERSIDE OF BLADE THAT CONFORMS WITH AS 1742.2 (2.0m MIN. GENERALLY, 2.5m MIN. IF OVERHANGING FOOTPATH OR IN PEDESTRIAN AREAS). EXISTING POSTS MAY BE USED IF PRACTICABLE OR SHALL BE EXTENDED OR REPLACED IF NOT.

ALL LINES TO BE ERADICATED SHALL BE REMOVED BY GRIT, SHOT OR WATER BLASTING OR OTHER APPROVED METHOD. BLACKING OUT OF LINES WITH DEGADUR OR OTHER COATINGS IS NOT PERMISSABLE. THE CONTRACTOR SHALL REMOVE/PREPARE INCOMPATIBLE OR LOOSE AND FLAKING PAVEMENT MARKING MATERIALS PRIOR TO APPLICATION OF NEW PAVEMENT MARKINGS.

EXISTING RPM'S TO BE REMOVED ARE NOT SHOWN FOR CLARITY. THE CONTRACTOR SHALL REMOVE AND MAKE GOOD ALL REDUNDANT RPM'S. AS DIRECTED ON SITE BY THE SUPERINTENDENT REPLACE ALL MISSING OR DAMAGED RRPM'S ON ALL LINETYPES

**LEGEND**

- ERADICATE LINEMARKING
- EXISTING LINEMARKING
- APPLY NEW LINEMARKING
- INSTALL AUDIO TACTILE LINE MARKING (REFER TO ATLM NOTES)

**AUDIO TACTILE LINE MARKING (ATLM) NOTES**

ALL AUDIO TACTILE LINE MARKING SHALL BE IN ACCORDANCE WITH NSW RTA TECHNICAL DIRECTION TTD 2020/04

**ATCL - AUDIO TACTILE CENTRE LINES**  
INSTALL BLACK AUDIO TACTILE CENTRE LINES

**GUIDEPOST NOTES**

AS DIRECTED BY THE SUPERINTENDENT ON SITE, INSTALL NEW APPROVED FLEXIBLE BASED GUIDEPOSTS TO REPLACE ALL MISSING OR DAMAGED GUIDEPOSTS AND AT ALL CULVERTS WITHIN THE PROJECT. ENSURE 2 GUIDEPOSTS AT EVERY HEADWALL (INCLUDING HEADWALLS BEHIND GUARDRAILS)

SIGN SCHEDULE				
DESCRIPTION	HAND	SIZE	NO. OF	
SIGNS TO BE ERECTED				
-	-	-	-	-
SIGNS TO BE REMOVED				
-	-	-	-	-

AMENDMENTS			
AMENDMENT	APPROVAL	DATE	

DRAWING STAGE - LATEST DATE INDICATES DRAWING STATUS

Conceptual Sketch: 28/05/21	Final Sketch Plan: --/--/--	Final Design: 26/09/21
For tendering purposes only: --/--/--	Issued for construction: --/--/--	W.A.E.: --/--/--

Scale

SCALE: A1 1:500, A3 1:1000

Design Agent

R.D. Gossip Pty Ltd  
Consulting Engineers  
Unit 126, 17 Provan Street  
Canberra, ACT 2612  
Ph: 02 6251 6313

Client

Project Officer: Kencho Choden  
Project Number: 30490

ACT Government

Project

**DELIVERING ANRAM**

Date: 24/09/21

Drawing Title

**TIDBINBILLA RD - SITE 15  
TRAFFIC CONTROL DEVICE PLAN  
SHEET 16 OF 48**

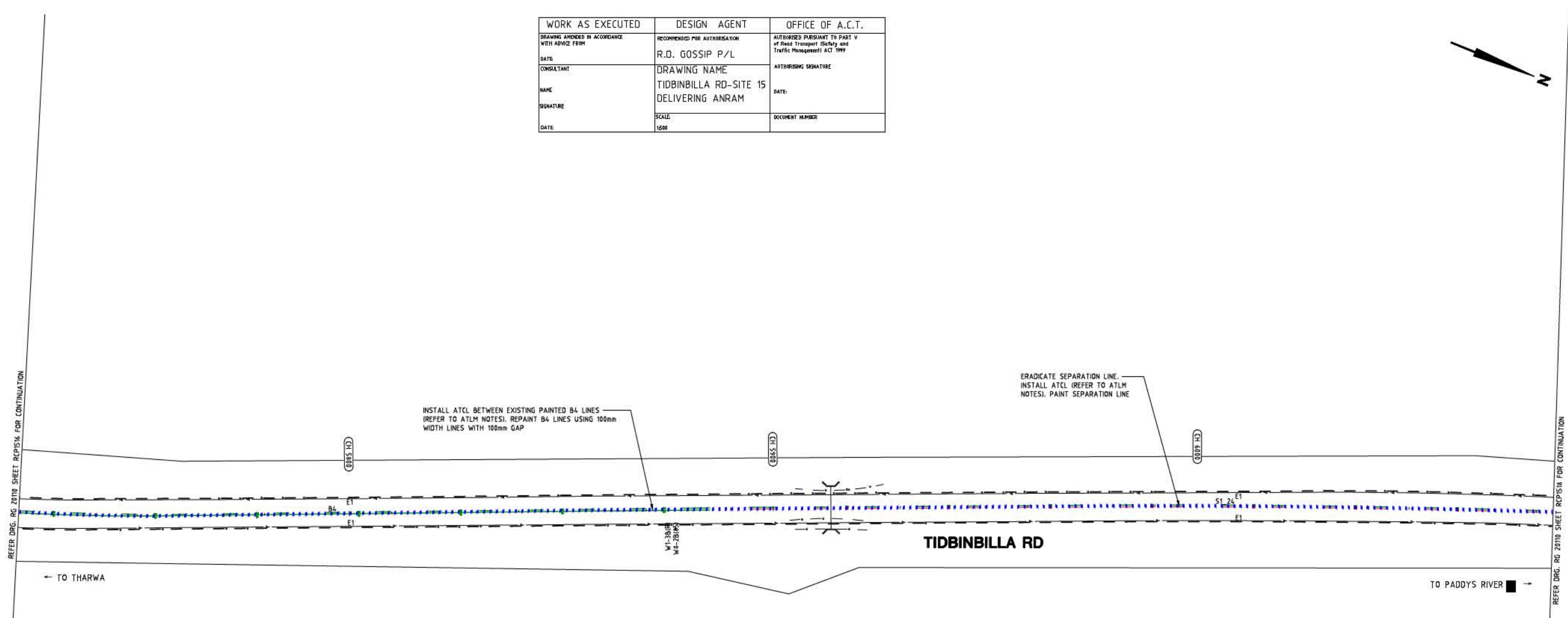
Drg. No.	Sheet	Revision
RG 20110	RCP1516	0

WORK AS EXECUTED	DESIGN AGENT	OFFICE OF A.C.T.
DRAWING AMENDED IN ACCORDANCE WITH ADVICE FROM	RECOMMENDED FOR AUTHORIZATION	AUTHORISED PURSUANT TO PART V of Road Transport (Safety and Traffic Management) ACT 1999
DATE	R.D. GOSSIP P/L	AUTHORISING SIGNATURE
CONSULTANT	DRAWING NAME	DATE
NAME	TIDBINBILLA RD-SITE 15 DELIVERING ANRAM	DOCUMENT NUMBER
SIGNATURE	SCALE	
DATE	1:500	



REFER DRG. RG 2010 SHEET RCP1516 FOR CONTINUATION

REFER DRG. RG 2010 SHEET RCP1518 FOR CONTINUATION



**NOTES**

THE FOLLOWING SPECIFICATIONS / STD. DRG'S ARE TO BE USED FOR THIS CONTRACT:

**SPECIFICATION:**  
CURRENT EDITION OF ACT GOVERNMENT STANDARD SPECIFICATION FOR URBAN INFRASTRUCTURE WORKS.

**ACT GOVERNMENT STD. DRGS:**  
CURRENT EDITION OF DESIGN STANDARDS FOR URBAN INFRASTRUCTURE - STANDARD DRAWINGS.

**GENERAL NOTES:**  
ALL PAVEMENT MARKINGS AND SIGN POSTING ARE TO BE IN ACCORDANCE WITH AUSTRALIAN STANDARD AS1742 EXCEPT WHERE MODIFIED BY ACT DEPARTMENT OF URBAN SERVICES 'DESIGN STANDARDS FOR URBAN INFRASTRUCTURE - STANDARD DRAWINGS'.

ALL SIGNAGE INSTALLED ON ELP'S ARE TO BE POSITIONED TO AVOID COVERING THE ELP ASSET NUMBER.

ALL SIGN BLADES ARE TO BE ERECTED AT A HEIGHT TO UNDERSIDE OF BLADE THAT CONFORMS WITH AS 1742.2 (2.0m MIN. GENERALLY, 2.5m MIN. IF OVERHANGING FOOTPATH OR IN PEDESTRIAN AREAS). EXISTING POSTS MAY BE USED IF PRACTICABLE OR SHALL BE EXTENDED OR REPLACED IF NOT.

ALL LINES TO BE ERADICATED SHALL BE REMOVED BY GRIT, SHOT OR WATER BLASTING OR OTHER APPROVED METHOD. BLACKING OUT OF LINES WITH DEGADUR OR OTHER COATINGS IS NOT PERMISSABLE. THE CONTRACTOR SHALL REMOVE/PREPARE INCOMPATIBLE OR LOOSE AND FLAKING PAVEMENT MARKING MATERIALS PRIOR TO APPLICATION OF NEW PAVEMENT MARKINGS.

EXISTING RPM'S TO BE REMOVED ARE NOT SHOWN FOR CLARITY. THE CONTRACTOR SHALL REMOVE AND MAKE GOOD ALL REDUNDANT RPM'S. AS DIRECTED ON SITE BY THE SUPERINTENDENT REPLACE ALL MISSING OR DAMAGED RRPM'S ON ALL LINETYPES

**LEGEND**

- ERADICATE LINEMARKING
- EXISTING LINEMARKING
- APPLY NEW LINEMARKING
- INSTALL AUDIO TACTILE LINE MARKING (REFER TO ATLM NOTES)

**AUDIO TACTILE LINE MARKING (ATLM) NOTES**

ALL AUDIO TACTILE LINE MARKING SHALL BE IN ACCORDANCE WITH NSW RTA TECHNICAL DIRECTION TTD 2020/04

**ATCL - AUDIO TACTILE CENTRE LINES**

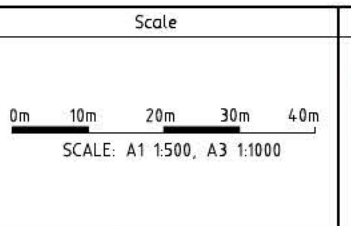
INSTALL BLACK AUDIO TACTILE CENTRE LINES

**GUIDEPOST NOTES**

AS DIRECTED BY THE SUPERINTENDENT ON SITE, INSTALL NEW APPROVED FLEXIBLE BASED GUIDEPOSTS TO REPLACE ALL MISSING OR DAMAGED GUIDEPOSTS AND AT ALL CULVERTS WITHIN THE PROJECT. ENSURE 2 GUIDEPOSTS AT EVERY HEADWALL (INCLUDING HEADWALLS BEHIND GUARDRAILS)

SIGN SCHEDULE			
DESCRIPTION	HAND	SIZE	NO. OF.
SIGNS TO BE ERECTED			
-	-	-	-
SIGNS TO BE REMOVED			
-	-	-	-

AMENDMENTS		
AMENDMENT	APPROVAL	DATE



**Design Agent**

R.D. Gossip Pty Ltd  
Consulting Engineers  
Unit 126, 17 Provan Street  
Canberra, ACT 2612  
Ph: 02 4251 4313

**Client**

Project Officer: Kencho Choden  
Project Number: 30490

ACT Government

Project	Drawing Title
DELIVERING ANRAM	TIDBINBILLA RD - SITE 15 TRAFFIC CONTROL DEVICE PLAN SHEET 17 OF 48

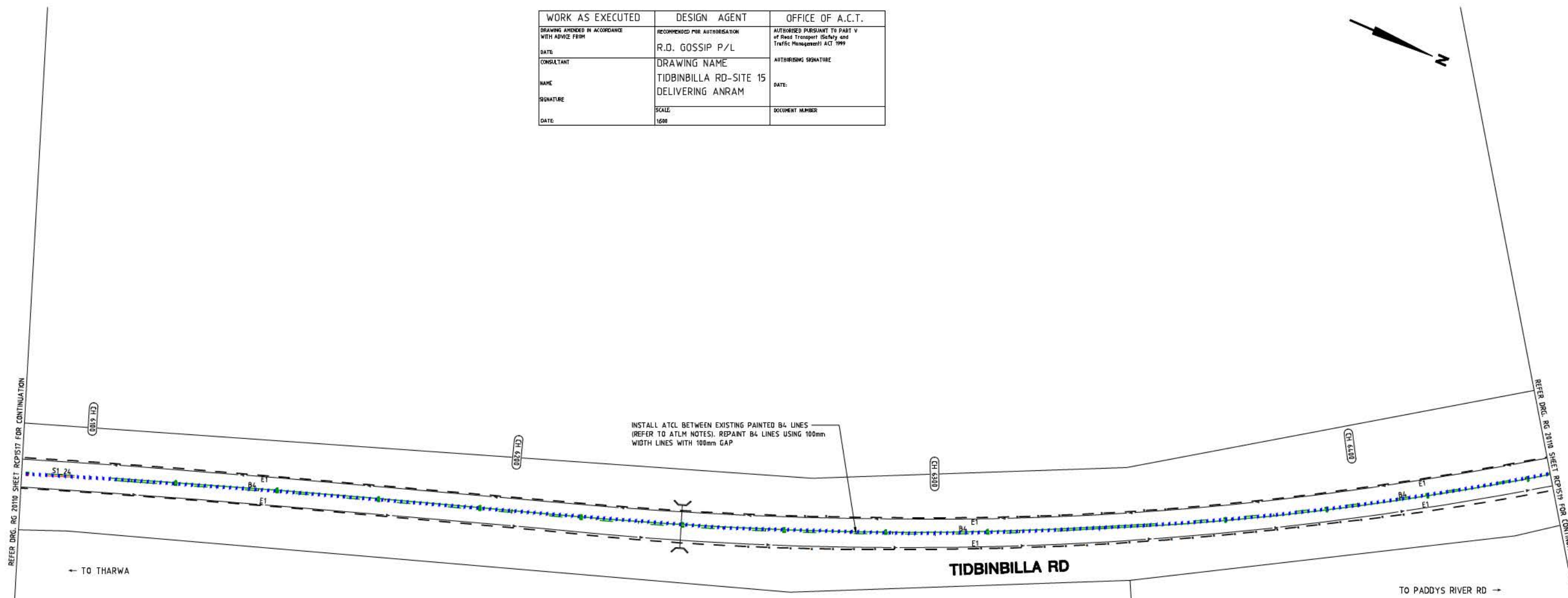
Date	Drg. No.	Sheet	Revision
24/09/21	RG 20110	RCP1517	0

WORK AS EXECUTED	DESIGN AGENT	OFFICE OF A.C.T.
DRAWING AMENDED IN ACCORDANCE WITH ADVISE FROM	RECOMMENDED FOR AUTHORIZATION	AUTHORISED PURSUANT TO PART V of Road Transport (Safety and Traffic Management) ACT 1999
DATE	R.D. GOSSIP P/L	AUTHORISING SIGNATURE
CONSULTANT	DRAWING NAME	DATE
NAME	TIDBINBILLA RD-SITE 15	DOCUMENT NUMBER
SIGNATURE	DELIVERING ANRAM	
DATE	SCALE	
	1:500	



REFER DRG. RG 2010 SHEET RCP1517 FOR CONTINUATION

REFER DRG. RG 2010 SHEET RCP1518 FOR CONTINUATION



← TO THARWA

TO PADDYS RIVER RD →

**NOTES**

THE FOLLOWING SPECIFICATIONS / STD. DRG'S ARE TO BE USED FOR THIS CONTRACT.

**SPECIFICATION:**  
CURRENT EDITION OF ACT GOVERNMENT STANDARD SPECIFICATION FOR URBAN INFRASTRUCTURE WORKS.

**ACT GOVERNMENT STD. DRGS:**  
CURRENT EDITION OF DESIGN STANDARDS FOR URBAN INFRASTRUCTURE - STANDARD DRAWINGS.

**GENERAL NOTES:**  
ALL PAVEMENT MARKINGS AND SIGN POSTING ARE TO BE IN ACCORDANCE WITH AUSTRALIAN STANDARD AS1742 EXCEPT WHERE MODIFIED BY ACT DEPARTMENT OF URBAN SERVICES 'DESIGN STANDARDS FOR URBAN INFRASTRUCTURE - STANDARD DRAWINGS'.

ALL SIGNAGE INSTALLED ON ELP'S ARE TO BE POSITIONED TO AVOID COVERING THE ELP ASSET NUMBER.

ALL SIGN BLADES ARE TO BE ERECTED AT A HEIGHT TO UNDERSIDE OF BLADE THAT CONFORMS WITH AS 1742.2 (2.0m MIN. GENERALLY, 2.5m MIN. IF OVERHANGING FOOTPATH OR IN PEDESTRIAN AREAS). EXISTING POSTS MAY BE USED IF PRACTICABLE OR SHALL BE EXTENDED OR REPLACED IF NOT.

ALL LINES TO BE ERADICATED SHALL BE REMOVED BY GRIT, SHOT OR WATER BLASTING OR OTHER APPROVED METHOD. BLACKING OUT OF LINES WITH DEGADUR OR OTHER COATINGS IS NOT PERMISSABLE. THE CONTRACTOR SHALL REMOVE/PREPARE INCOMPATIBLE OR LOOSE AND FLAKING PAVEMENT MARKING MATERIALS PRIOR TO APPLICATION OF NEW PAVEMENT MARKINGS.

EXISTING RPM'S TO BE REMOVED ARE NOT SHOWN FOR CLARITY. THE CONTRACTOR SHALL REMOVE AND MAKE GOOD ALL REDUNDANT RPM'S. AS DIRECTED ON SITE BY THE SUPERINTENDENT REPLACE ALL MISSING OR DAMAGED RRPM'S ON ALL LINETYPES

**LEGEND**

- ERADICATE LINEMARKING
- EXISTING LINEMARKING
- APPLY NEW LINEMARKING
- INSTALL AUDIO TACTILE LINE MARKING (REFER TO ATLM NOTES)

**AUDIO TACTILE LINE MARKING (ATLM) NOTES**

ALL AUDIO TACTILE LINE MARKING SHALL BE IN ACCORDANCE WITH NSW RTA TECHNICAL DIRECTION TTD 2020/04

**ATCL - AUDIO TACTILE CENTRE LINES**

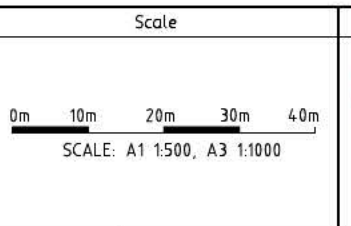
INSTALL BLACK AUDIO TACTILE CENTRE LINES

**GUIDEPOST NOTES**

AS DIRECTED BY THE SUPERINTENDENT ON SITE, INSTALL NEW APPROVED FLEXIBLE BASED GUIDEPOSTS TO REPLACE ALL MISSING OR DAMAGED GUIDEPOSTS AND AT ALL CULVERTS WITHIN THE PROJECT. ENSURE 2 GUIDEPOSTS AT EVERY HEADWALL (INCLUDING HEADWALLS BEHIND GUARDRAILS)

SIGN SCHEDULE				
DESCRIPTION	HAND	SIZE	NO. OF	
SIGNS TO BE ERECTED				
-	-	-	-	-
SIGNS TO BE REMOVED				
-	-	-	-	-

AMENDMENTS			
AMENDMENT	APPROVAL	DATE	



**Design Agent**

R.D. Gossip Pty Ltd  
Consulting Engineers  
Unit 126, 17 Princes Street  
Canberra, ACT 2612  
Ph: 02 4251 4313

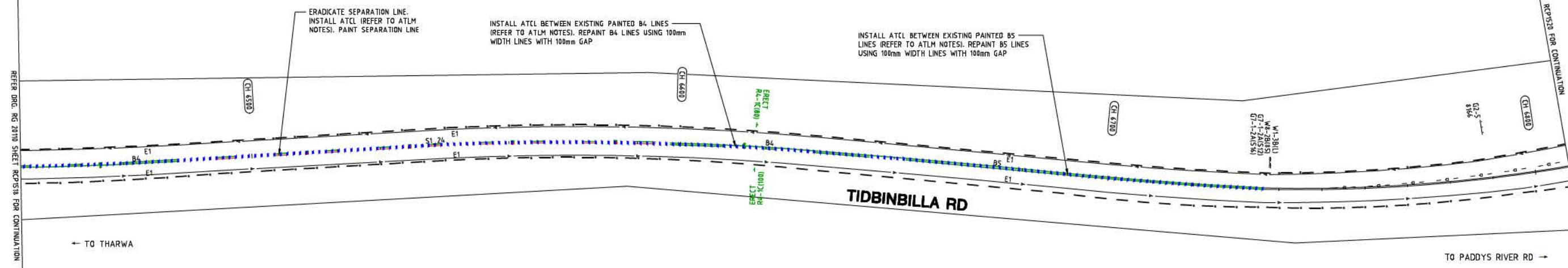
**Client**

Project Officer: Kencho Choden  
Project Number: 30490

**ACT Government**

Project	Drawing Title
DELIVERING ANRAM	TIDBINBILLA RD - SITE 15 TRAFFIC CONTROL DEVICE PLAN SHEET 18 OF 48
Date: 24/09/21	Drg. No. RG 20110 Sheet RCP1518 Revision 0

WORK AS EXECUTED	DESIGN AGENT	OFFICE OF A.C.T.
DRAWING AMENDED IN ACCORDANCE WITH ADVICE FROM	RECOMMENDED FOR AUTHORIZATION	AUTHORISED PURSUANT TO PART V of Road Transport (Safety and Traffic Management) ACT 1999
DATE	R.D. GOSSIP P/L	AUTHORISING SIGNATURE
CONSULTANT	DRAWING NAME	DATE
NAME	TIDBINBILLA RD-SITE 15 DELIVERING ANRAM	DOCUMENT NUMBER
SIGNATURE	SCALE	
DATE	1:500	



**NOTES**

THE FOLLOWING SPECIFICATIONS / STD. DRG'S ARE TO BE USED FOR THIS CONTRACT.

**SPECIFICATION:**  
CURRENT EDITION OF ACT GOVERNMENT STANDARD SPECIFICATION FOR URBAN INFRASTRUCTURE WORKS.

**ACT GOVERNMENT STD. DRGS:**  
CURRENT EDITION OF DESIGN STANDARDS FOR URBAN INFRASTRUCTURE - STANDARD DRAWINGS.

**GENERAL NOTES:**  
ALL PAVEMENT MARKINGS AND SIGN POSTING ARE TO BE IN ACCORDANCE WITH AUSTRALIAN STANDARD AS1742 EXCEPT WHERE MODIFIED BY ACT DEPARTMENT OF URBAN SERVICES 'DESIGN STANDARDS FOR URBAN INFRASTRUCTURE - STANDARD DRAWINGS'.

ALL SIGNAGE INSTALLED ON ELP'S ARE TO BE POSITIONED TO AVOID COVERING THE ELP ASSET NUMBER.

ALL SIGN BLADES ARE TO BE ERECTED AT A HEIGHT TO UNDERSIDE OF BLADE THAT CONFORMS WITH AS 1742.2 (2.0m MIN. GENERALLY, 2.5m MIN. IF OVERHANGING FOOTPATH OR IN PEDESTRIAN AREAS). EXISTING POSTS MAY BE USED IF PRACTICABLE OR SHALL BE EXTENDED OR REPLACED IF NOT.

ALL LINES TO BE ERADICATED SHALL BE REMOVED BY GRIT, SHOT OR WATER BLASTING OR OTHER APPROVED METHOD. BLACKING OUT OF LINES WITH DEGADUR OR OTHER COATINGS IS NOT PERMISSABLE. THE CONTRACTOR SHALL REMOVE/PREPARE INCOMPATIBLE OR LOOSE AND FLAKING PAVEMENT MARKING MATERIALS PRIOR TO APPLICATION OF NEW PAVEMENT MARKINGS.

EXISTING RPM'S TO BE REMOVED ARE NOT SHOWN FOR CLARITY. THE CONTRACTOR SHALL REMOVE AND MAKE GOOD ALL REDUNDANT RPM'S. AS DIRECTED ON SITE BY THE SUPERINTENDENT REPLACE ALL MISSING OR DAMAGED RPM'S ON ALL LINETYPES.

**LEGEND**

- ERADICATE LINEMARKING
- EXISTING LINEMARKING
- APPLY NEW LINEMARKING
- INSTALL AUDIO TACTILE LINE MARKING (REFER TO ATLM NOTES)

**AUDIO TACTILE LINE MARKING (ATLM) NOTES**

ALL AUDIO TACTILE LINE MARKING SHALL BE IN ACCORDANCE WITH NSW RTA TECHNICAL DIRECTION TTD 2020/04

**ATCL - AUDIO TACTILE CENTRE LINES**

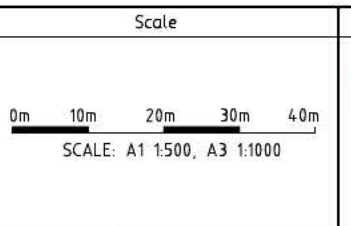
INSTALL BLACK AUDIO TACTILE CENTRE LINES

**GUIDEPOST NOTES**

AS DIRECTED BY THE SUPERINTENDENT ON SITE, INSTALL NEW APPROVED FLEXIBLE BASED GUIDEPOSTS TO REPLACE ALL MISSING OR DAMAGED GUIDEPOSTS AND AT ALL CULVERTS WITHIN THE PROJECT. ENSURE 2 GUIDEPOSTS AT EVERY HEADWALL (INCLUDING HEADWALLS BEHIND GUARDRAILS)

SIGN SCHEDULE			
DESCRIPTION	HAND	SIZE	NO. OF.
<b>SIGNS TO BE ERECTED</b>			
R4-1(100) SPEED LIMIT(100)	-	C	1
R4-1(100) SPEED LIMIT(100)	-	C	1
<b>SIGNS TO BE REMOVED</b>			
-	-	-	-

AMENDMENTS		
AMENDMENT	APPROVAL	DATE



**Design Agent**

R.D. Gossip Pty Ltd  
Consulting Engineers  
Unit 120, 17 Provan Street  
Canberra, ACT 2612  
Ph: 02 4251 4313

**Client**

Project Officer: Kencho Choden  
Project Number: 30490

ACT Government

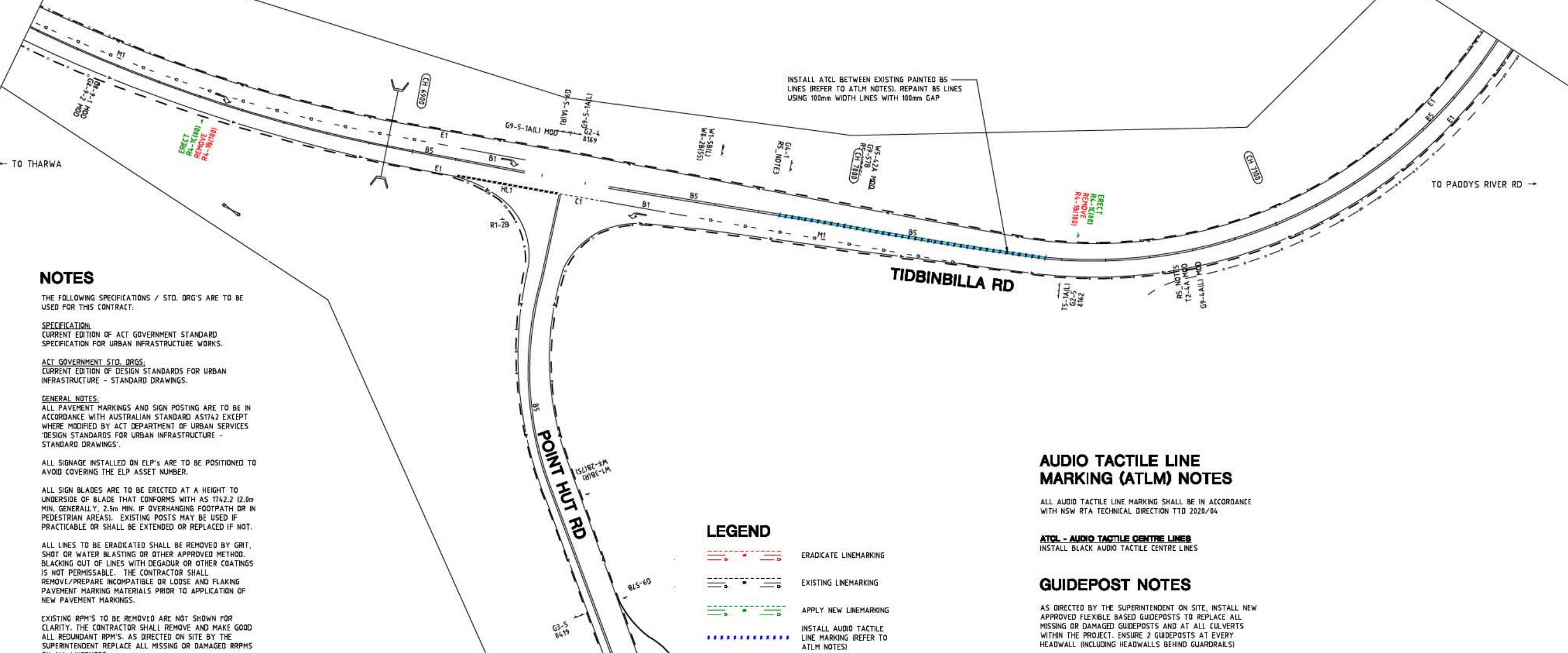
Project	Drawing Title
DELIVERING ANRAM	TIDBINBILLA RD - SITE 15 TRAFFIC CONTROL DEVICE PLAN SHEET 19 OF 48
Date: 24/09/21	Drg. No. RG 20110 Sheet RCP1519 Revision 0

WORK AS EXECUTED	DESIGN AGENT	OFFICE OF A.C.T.
DRAWING AMENDED IN ACCORDANCE WITH ADVICE FROM	RECOMMENDED FOR AUTHORIZATION	AUTHORIZED PURSUANT TO PART V of Road Transport (Safety and Traffic Management) ACT 1999
DATE:	R.D. GOSSIP P/L	AUTHORIZING SIGNATURE
CONSULTANT	DRAWING NAME	DATE:
NAME	TIDBINBILLA RD-SITE 15	DOCUMENT NUMBER
SIGNATURE	DELIVERING ANRAM	
DATE:	SCALE:	
	1:500	



REFER DRG. RG 2010 SHEET RCP151 FOR CONTINUATION

REFER DRG. RG 2010 SHEET RCP152 FOR CONTINUATION



**NOTES**

THE FOLLOWING SPECIFICATIONS / STD. DRG'S ARE TO BE USED FOR THIS CONTRACT.

**SPECIFICATION:**  
CURRENT EDITION OF ACT GOVERNMENT STANDARD SPECIFICATION FOR URBAN INFRASTRUCTURE WORKS.

**ACT GOVERNMENT STD. DRGS:**  
CURRENT EDITION OF DESIGN STANDARDS FOR URBAN INFRASTRUCTURE - STANDARD DRAWINGS.

**GENERAL NOTES:**  
ALL PAVEMENT MARKINGS AND SIGN POSTING ARE TO BE IN ACCORDANCE WITH AUSTRALIAN STANDARD AS1742 EXCEPT WHERE MODIFIED BY ACT DEPARTMENT OF URBAN SERVICES 'DESIGN STANDARDS FOR URBAN INFRASTRUCTURE - STANDARD DRAWINGS'.

ALL SIGNAGE INSTALLED ON ELP'S ARE TO BE POSITIONED TO AVOID COVERING THE ELP ASSET NUMBER.

ALL SIGN BLADES ARE TO BE ERECTED AT A HEIGHT TO UNDERSIDE OF BLADE THAT CONFORMS WITH AS 1742.2 (2.0m MIN. GENERALLY, 2.5m MIN. IF OVERHANGING FOOTPATH OR IN PEDESTRIAN AREAS). EXISTING POSTS MAY BE USED IF PRACTICABLE OR SHALL BE EXTENDED OR REPLACED IF NOT.

ALL LINES TO BE ERADICATED SHALL BE REMOVED BY GRIT, SHOT OR WATER BLASTING OR OTHER APPROVED METHOD. BLACKING OUT OF LINES WITH DEGADUR OR OTHER COATINGS IS NOT PERMISSIBLE. THE CONTRACTOR SHALL REMOVE/PREPARE INCOMPATIBLE OR LOOSE AND FLAKING PAVEMENT MARKING MATERIALS PRIOR TO APPLICATION OF NEW PAVEMENT MARKINGS.

EXISTING RPM'S TO BE REMOVED ARE NOT SHOWN FOR CLARITY. THE CONTRACTOR SHALL REMOVE AND MAKE GOOD ALL REDUNDANT RPM'S. AS DIRECTED ON SITE BY THE SUPERINTENDENT REPLACE ALL MISSING OR DAMAGED RPPMS ON ALL LINETYPES

INSTALL ATCL BETWEEN EXISTING PAINTED B5 LINES (REFER TO ATLM NOTES). REPAINT B5 LINES USING 100mm WIDTH LINES WITH 100mm GAP

**AUDIO TACTILE LINE MARKING (ATLM) NOTES**

ALL AUDIO TACTILE LINE MARKING SHALL BE IN ACCORDANCE WITH NSW RTA TECHNICAL DIRECTION TTD 2020/04

**ATCL - AUDIO TACTILE CENTRE LINES**  
INSTALL BLACK AUDIO TACTILE CENTRE LINES

**GUIDEPOST NOTES**

AS DIRECTED BY THE SUPERINTENDENT ON SITE, INSTALL NEW APPROVED FLEXIBLE BASED GUIDEPOSTS TO REPLACE ALL MISSING OR DAMAGED GUIDEPOSTS AND AT ALL CULVERTS WITHIN THE PROJECT. ENSURE 2 GUIDEPOSTS AT EVERY HEADWALL (INCLUDING HEADWALLS BEHIND GUARDRAILS)

**LEGEND**

- ERADICATE LINEMARKING
- EXISTING LINEMARKING
- APPLY NEW LINEMARKING
- INSTALL AUDIO TACTILE LINE MARKING (REFER TO ATLM NOTES)

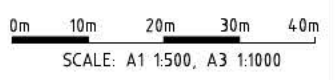
**SIGN SCHEDULE**

DESCRIPTION	HAND	SIZE	NO. OF.
<b>SIGNS TO BE ERECTED</b>			
R4-11001 SPEED LIMIT(100)	-	C	2
<b>SIGNS TO BE REMOVED</b>			
R4-11001 SPEED LIMIT(100)	-	B	2

**AMENDMENTS**

AMENDMENT	APPROVAL	DATE


**Scale**



**Design Agent**



**Client**



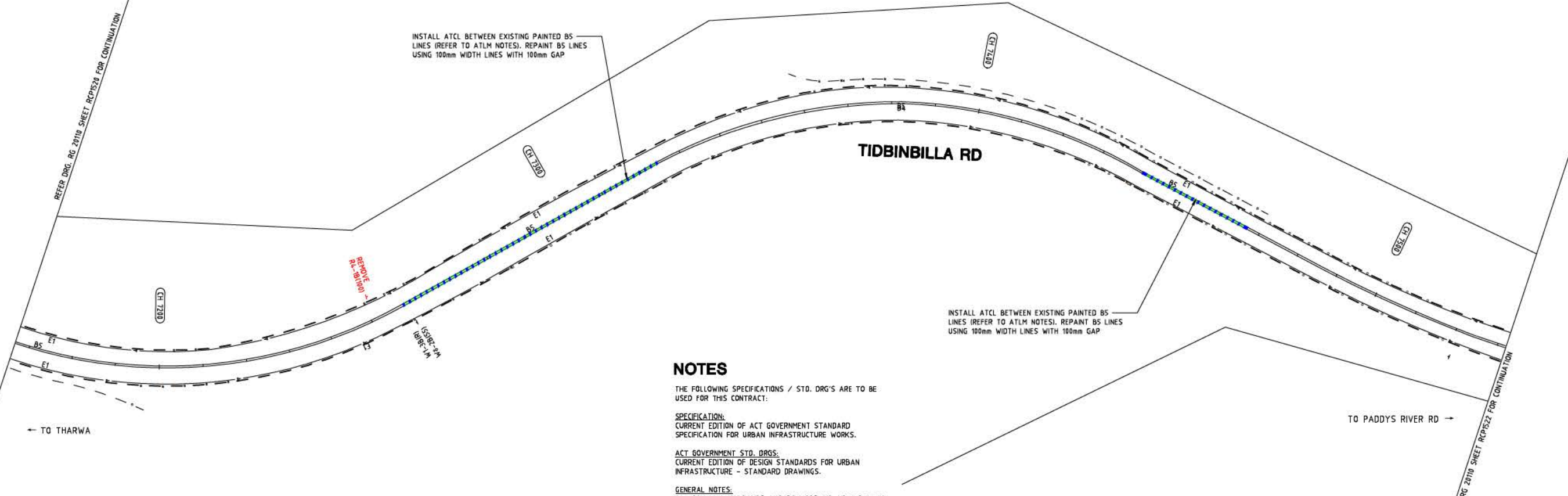
**Project**

**DELIVERING ANRAM**  
Date: 24/09/21

**Drawing Title**

**TIDBINBILLA RD - SITE 15 TRAFFIC CONTROL DEVICE PLAN SHEET 20 OF 48**  
Drg. No. RG 20110, Sheet RCP1520, Revision 0

WORK AS EXECUTED	DESIGN AGENT	OFFICE OF A.C.T.
DRAWING AMENDED IN ACCORDANCE WITH ADVICE FROM	RECOMMENDED FOR AUTHORIZATION	AUTHORISED PURSUANT TO PART V of Road Transport (Safety and Traffic Management) ACT 1999
DATE:	R.D. GOSSIP P/L	AUTHORISING SIGNATURE
CONSULTANT	DRAWING NAME	DATE:
NAME	TIDBINBILLA RD-SITE 15	DOCUMENT NUMBER
SIGNATURE	DELIVERING ANRAM	
DATE:	SCALE:	
	1:500	



**NOTES**

THE FOLLOWING SPECIFICATIONS / STD. DRG'S ARE TO BE USED FOR THIS CONTRACT:

**SPECIFICATION:**  
CURRENT EDITION OF ACT GOVERNMENT STANDARD SPECIFICATION FOR URBAN INFRASTRUCTURE WORKS.

**ACT GOVERNMENT STD. DRGS:**  
CURRENT EDITION OF DESIGN STANDARDS FOR URBAN INFRASTRUCTURE - STANDARD DRAWINGS.

**GENERAL NOTES:**  
ALL PAVEMENT MARKINGS AND SIGN POSTING ARE TO BE IN ACCORDANCE WITH AUSTRALIAN STANDARD AS1742 EXCEPT WHERE MODIFIED BY ACT DEPARTMENT OF URBAN SERVICES 'DESIGN STANDARDS FOR URBAN INFRASTRUCTURE - STANDARD DRAWINGS'.

ALL SIGNAGE INSTALLED ON ELP'S ARE TO BE POSITIONED TO AVOID COVERING THE ELP ASSET NUMBER.

ALL SIGN BLADES ARE TO BE ERECTED AT A HEIGHT TO UNDERSIDE OF BLADE THAT CONFORMS WITH AS 1742.2 (2.0m MIN. GENERALLY, 2.5m MIN. IF OVERHANGING FOOTPATH OR IN PEDESTRIAN AREAS). EXISTING POSTS MAY BE USED IF PRACTICABLE OR SHALL BE EXTENDED OR REPLACED IF NOT.

ALL LINES TO BE ERADICATED SHALL BE REMOVED BY GRIT, SHOT OR WATER BLASTING OR OTHER APPROVED METHOD. BLACKING OUT OF LINES WITH DEGADUR OR OTHER COATINGS IS NOT PERMISSIBLE. THE CONTRACTOR SHALL REMOVE/PREPARE INCOMPATIBLE OR LOOSE AND FLAKING PAVEMENT MARKING MATERIALS PRIOR TO APPLICATION OF NEW PAVEMENT MARKINGS.

EXISTING RPM'S TO BE REMOVED ARE NOT SHOWN FOR CLARITY. THE CONTRACTOR SHALL REMOVE AND MAKE GOOD ALL REDUNDANT RPM'S. AS DIRECTED ON SITE BY THE SUPERINTENDENT REPLACE ALL MISSING OR DAMAGED RRPM'S ON ALL LINETYPES

**AUDIO TACTILE LINE MARKING (ATLM) NOTES**

ALL AUDIO TACTILE LINE MARKING SHALL BE IN ACCORDANCE WITH NSW RTA TECHNICAL DIRECTION TTD 2020/04

**ATCL - AUDIO TACTILE CENTRE LINES**  
INSTALL BLACK AUDIO TACTILE CENTRE LINES

**GUIDEPOST NOTES**

AS DIRECTED BY THE SUPERINTENDENT ON SITE, INSTALL NEW APPROVED FLEXIBLE BASED GUIDEPOSTS TO REPLACE ALL MISSING OR DAMAGED GUIDEPOSTS AND AT ALL CULVERTS WITHIN THE PROJECT. ENSURE 2 GUIDEPOSTS AT EVERY HEADWALL (INCLUDING HEADWALLS BEHIND GUARDRAILS)

**LEGEND**

- ERADICATE LINEMARKING
- EXISTING LINEMARKING
- APPLY NEW LINEMARKING
- INSTALL AUDIO TACTILE LINE MARKING (REFER TO ATLM NOTES)

SIGN SCHEDULE			
DESCRIPTION	HAND	SIZE	NO. OF.
<b>SIGNS TO BE ERECTED</b>			
-	-	-	-
<b>SIGNS TO BE REMOVED</b>			
R4-1100	-	B	1
SPEED LIMIT(100)	-	B	1

AMENDMENTS		
AMENDMENT	APPROVAL	DATE

Scale
0m 10m 20m 30m 40m
SCALE: A1 1:500, A3 1:1000

**Design Agent**

R.D. Gossip Pty Ltd  
Consulting Engineers  
Unit 126, 17 Provan Street  
Canberra ACT 2612  
Ph: 02 4251 4313

**Client**

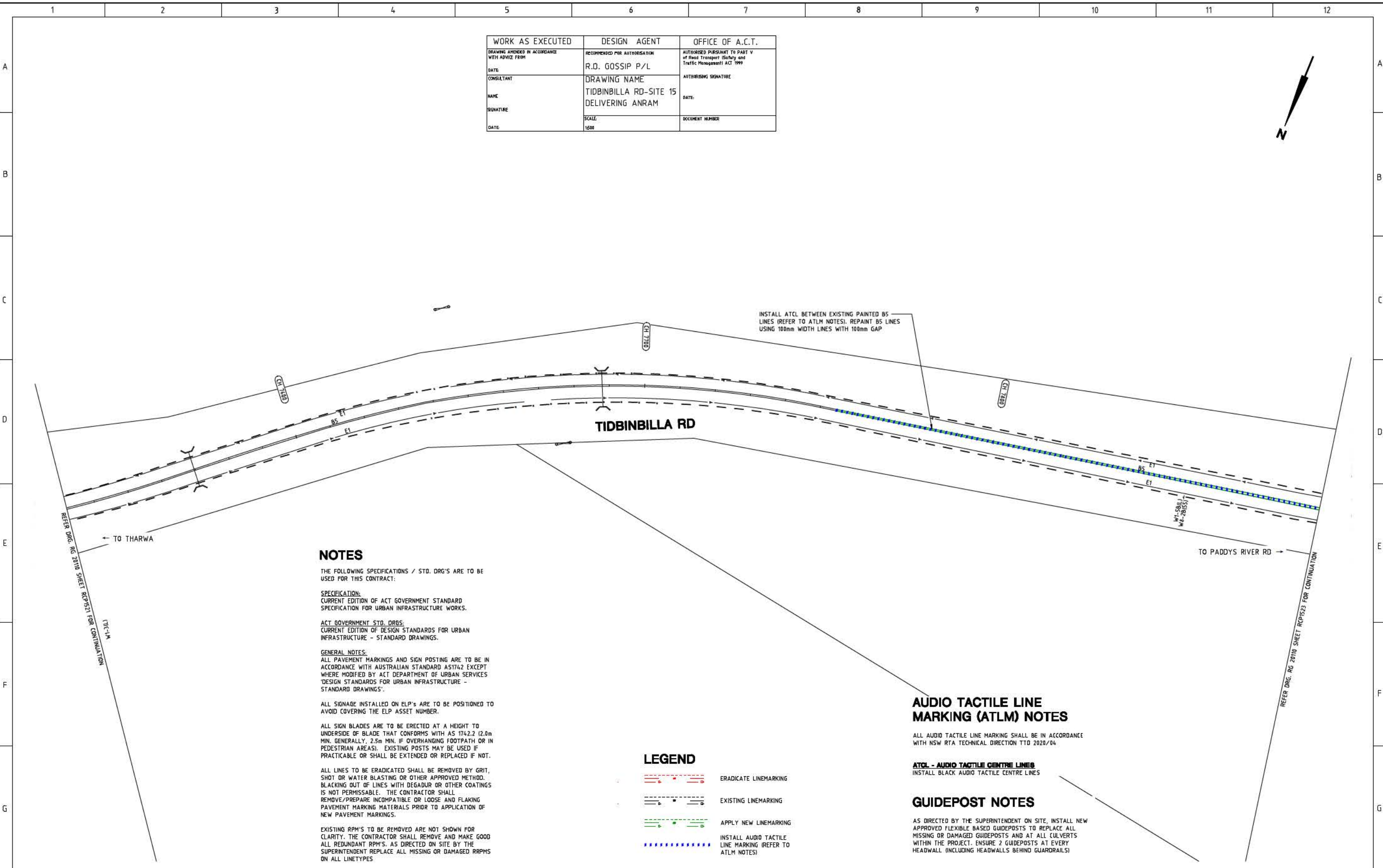
Project Officer: Kencho Choden  
Project Number: 30490

ACT Government

Project
DELIVERING ANRAM

Drawing Title		
TIDBINBILLA RD - SITE 15 TRAFFIC CONTROL DEVICE PLAN SHEET 21 OF 48		
Date	Drg. No.	Sheet
24/09/21	RG 20110	RCP1521
		Revision
		0

WORK AS EXECUTED	DESIGN AGENT	OFFICE OF A.C.T.
DRAWING AMENDED IN ACCORDANCE WITH ADVICE FROM	RECOMMENDED FOR AUTHORIZATION	AUTHORISED PURSUANT TO PART V of Road Transport (Safety and Traffic Management) ACT 1999
DATE	R.D. GOSSIP P/L	AUTHORISING SIGNATURE
CONSULTANT	DRAWING NAME	DATE
NAME	TIDBINBILLA RD-SITE 15 DELIVERING ANRAM	DOCUMENT NUMBER
SIGNATURE	SCALE	
DATE	1:500	



**NOTES**

THE FOLLOWING SPECIFICATIONS / STD. DRG'S ARE TO BE USED FOR THIS CONTRACT.

**SPECIFICATION:**  
CURRENT EDITION OF ACT GOVERNMENT STANDARD SPECIFICATION FOR URBAN INFRASTRUCTURE WORKS.

**ACT GOVERNMENT STD. DRGS:**  
CURRENT EDITION OF DESIGN STANDARDS FOR URBAN INFRASTRUCTURE - STANDARD DRAWINGS.

**GENERAL NOTES:**  
ALL PAVEMENT MARKINGS AND SIGN POSTING ARE TO BE IN ACCORDANCE WITH AUSTRALIAN STANDARD AS1742 EXCEPT WHERE MODIFIED BY ACT DEPARTMENT OF URBAN SERVICES 'DESIGN STANDARDS FOR URBAN INFRASTRUCTURE - STANDARD DRAWINGS'.

ALL SIGNAGE INSTALLED ON ELP'S ARE TO BE POSITIONED TO AVOID COVERING THE ELP ASSET NUMBER.

ALL SIGN BLADES ARE TO BE ERECTED AT A HEIGHT TO UNDERSIDE OF BLADE THAT CONFORMS WITH AS 1742.2 (2.0m MIN. GENERALLY, 2.5m MIN. IF OVERHANGING FOOTPATH OR IN PEDESTRIAN AREAS). EXISTING POSTS MAY BE USED IF PRACTICABLE OR SHALL BE EXTENDED OR REPLACED IF NOT.

ALL LINES TO BE ERADICATED SHALL BE REMOVED BY GRIT, SHOT OR WATER BLASTING OR OTHER APPROVED METHOD. BLACKING OUT OF LINES WITH DEGADUR OR OTHER COATINGS IS NOT PERMISSABLE. THE CONTRACTOR SHALL REMOVE/PREPARE INCOMPATIBLE OR LOOSE AND FLAKING PAVEMENT MARKING MATERIALS PRIOR TO APPLICATION OF NEW PAVEMENT MARKINGS.

EXISTING RPM'S TO BE REMOVED ARE NOT SHOWN FOR CLARITY. THE CONTRACTOR SHALL REMOVE AND MAKE GOOD ALL REDUNDANT RPM'S. AS DIRECTED ON SITE BY THE SUPERINTENDENT REPLACE ALL MISSING OR DAMAGED RPM'S ON ALL LINETYPES

**LEGEND**

- ERADICATE LINEMARKING
- EXISTING LINEMARKING
- APPLY NEW LINEMARKING
- INSTALL AUDIO TACTILE LINE MARKING (REFER TO ATLM NOTES)

**AUDIO TACTILE LINE MARKING (ATLM) NOTES**

ALL AUDIO TACTILE LINE MARKING SHALL BE IN ACCORDANCE WITH NSW RTA TECHNICAL DIRECTION TTD 2020/04

**ATCL - AUDIO TACTILE CENTRE LINES**

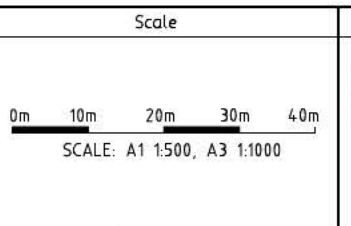
INSTALL BLACK AUDIO TACTILE CENTRE LINES

**GUIDEPOST NOTES**

AS DIRECTED BY THE SUPERINTENDENT ON SITE, INSTALL NEW APPROVED FLEXIBLE BASED GUIDEPOSTS TO REPLACE ALL MISSING OR DAMAGED GUIDEPOSTS AND AT ALL CULVERTS WITHIN THE PROJECT. ENSURE 2 GUIDEPOSTS AT EVERY HEADWALL (INCLUDING HEADWALLS BEHIND GUARDRAILS)

SIGN SCHEDULE			
DESCRIPTION	HAND	SIZE	NO. OF.
SIGNS TO BE ERECTED			
-	-	-	-
SIGNS TO BE REMOVED			
-	-	-	-

AMENDMENTS		
AMENDMENT	APPROVAL	DATE



**Design Agent**

R.D. Gossip Pty Ltd  
Consulting Engineers  
11/17, 17 Provan Street  
Canberra, ACT 2612  
Ph: 02 4251 4313

**Client**

Project Officer: Kencho Choden  
Project Number: 30490

ACT Government

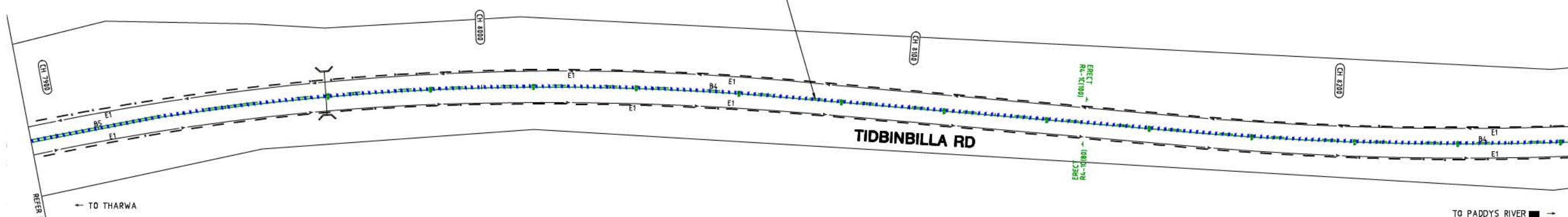
Project	Drawing Title
DELIVERING ANRAM	TIDBINBILLA RD - SITE 15 TRAFFIC CONTROL DEVICE PLAN SHEET 22 OF 48

Date	Drg. No.	Sheet	Revision
24/09/21	RG 20110	RCP1522	0

WORK AS EXECUTED	DESIGN AGENT	OFFICE OF A.C.T.
DRAWING AMENDED IN ACCORDANCE WITH ADVISE FROM	RECOMMENDED FOR AUTHORIZATION	AUTHORISED PURSUANT TO PART V of Road Transport (Safety and Traffic Management) ACT 1999
DATE	R.D. GOSSIP P/L	AUTHORISING SIGNATURE
CONSULTANT	DRAWING NAME	DATE
NAME	TIDBINBILLA RD-SITE 15 DELIVERING ANRAM	DOCUMENT NUMBER
SIGNATURE	SCALE	
DATE	1:500	



INSTALL ATCL BETWEEN EXISTING PAINTED B4 LINES (REFER TO ATLM NOTES). REPAINT B4 LINES USING 100mm WIDTH LINES WITH 100mm GAP



**NOTES**

THE FOLLOWING SPECIFICATIONS / STD. DRG'S ARE TO BE USED FOR THIS CONTRACT:

**SPECIFICATION:**  
CURRENT EDITION OF ACT GOVERNMENT STANDARD SPECIFICATION FOR URBAN INFRASTRUCTURE WORKS.

**ACT GOVERNMENT STD. DRGS:**  
CURRENT EDITION OF DESIGN STANDARDS FOR URBAN INFRASTRUCTURE - STANDARD DRAWINGS.

**GENERAL NOTES:**  
ALL PAVEMENT MARKINGS AND SIGN POSTING ARE TO BE IN ACCORDANCE WITH AUSTRALIAN STANDARD AS1742 EXCEPT WHERE MODIFIED BY ACT DEPARTMENT OF URBAN SERVICES 'DESIGN STANDARDS FOR URBAN INFRASTRUCTURE - STANDARD DRAWINGS'.

ALL SIGNAGE INSTALLED ON ELP'S ARE TO BE POSITIONED TO AVOID COVERING THE ELP ASSET NUMBER.

ALL SIGN BLADES ARE TO BE ERECTED AT A HEIGHT TO UNDERSIDE OF BLADE THAT CONFORMS WITH AS 1742.2 (2.0m MIN. GENERALLY, 2.5m MIN. IF OVERHANGING FOOTPATH OR IN PEDESTRIAN AREAS). EXISTING POSTS MAY BE USED IF PRACTICABLE OR SHALL BE EXTENDED OR REPLACED IF NOT.

ALL LINES TO BE ERADICATED SHALL BE REMOVED BY GRIT, SHOT OR WATER BLASTING OR OTHER APPROVED METHOD. BLACKING OUT OF LINES WITH DEGADUR OR OTHER COATINGS IS NOT PERMISSIBLE. THE CONTRACTOR SHALL REMOVE/PREPARE INCOMPATIBLE OR LOOSE AND FLAKING PAVEMENT MARKING MATERIALS PRIOR TO APPLICATION OF NEW PAVEMENT MARKINGS.

EXISTING RPM'S TO BE REMOVED ARE NOT SHOWN FOR CLARITY. THE CONTRACTOR SHALL REMOVE AND MAKE GOOD ALL REDUNDANT RPM'S. AS DIRECTED ON SITE BY THE SUPERINTENDENT REPLACE ALL MISSING OR DAMAGED RPM'S ON ALL LINETYPES

**LEGEND**

- ERADICATE LINEMARKING
- EXISTING LINEMARKING
- APPLY NEW LINEMARKING
- INSTALL AUDIO TACTILE LINE MARKING (REFER TO ATLM NOTES)

**AUDIO TACTILE LINE MARKING (ATLM) NOTES**

ALL AUDIO TACTILE LINE MARKING SHALL BE IN ACCORDANCE WITH NSW RTA TECHNICAL DIRECTION TTD 2020/04

**ATCL - AUDIO TACTILE CENTRE LINES**

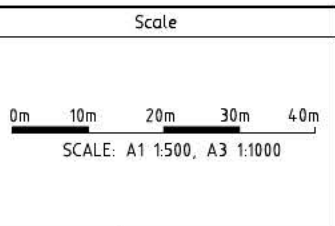
INSTALL BLACK AUDIO TACTILE CENTRE LINES

**GUIDEPOST NOTES**

AS DIRECTED BY THE SUPERINTENDENT ON SITE, INSTALL NEW APPROVED FLEXIBLE BASED GUIDEPOSTS TO REPLACE ALL MISSING OR DAMAGED GUIDEPOSTS AND AT ALL CULVERTS WITHIN THE PROJECT. ENSURE 2 GUIDEPOSTS AT EVERY HEADWALL (INCLUDING HEADWALLS BEHIND GUARDRAILS)

SIGN SCHEDULE			
DESCRIPTION	HAND	SIZE	NO. OF.
<b>SIGNS TO BE ERECTED</b>			
R4-1(100) SPEED LIMIT(100)	-	C	1
R4-1(100) SPEED LIMIT(100)	-	C	1
<b>SIGNS TO BE REMOVED</b>			
-	-	-	-

AMENDMENTS		
AMENDMENT	APPROVAL	DATE



**Design Agent**

R.D. Gossip Pty Ltd  
Consulting Engineers  
11/17, 17 Provan Street  
Canberra, ACT 2612  
Ph: 02 4251 4313

**Client**

Project Officer: Kencho Choden  
Project Number: 30490

ACT Government

**Project**

DELIVERING ANRAM

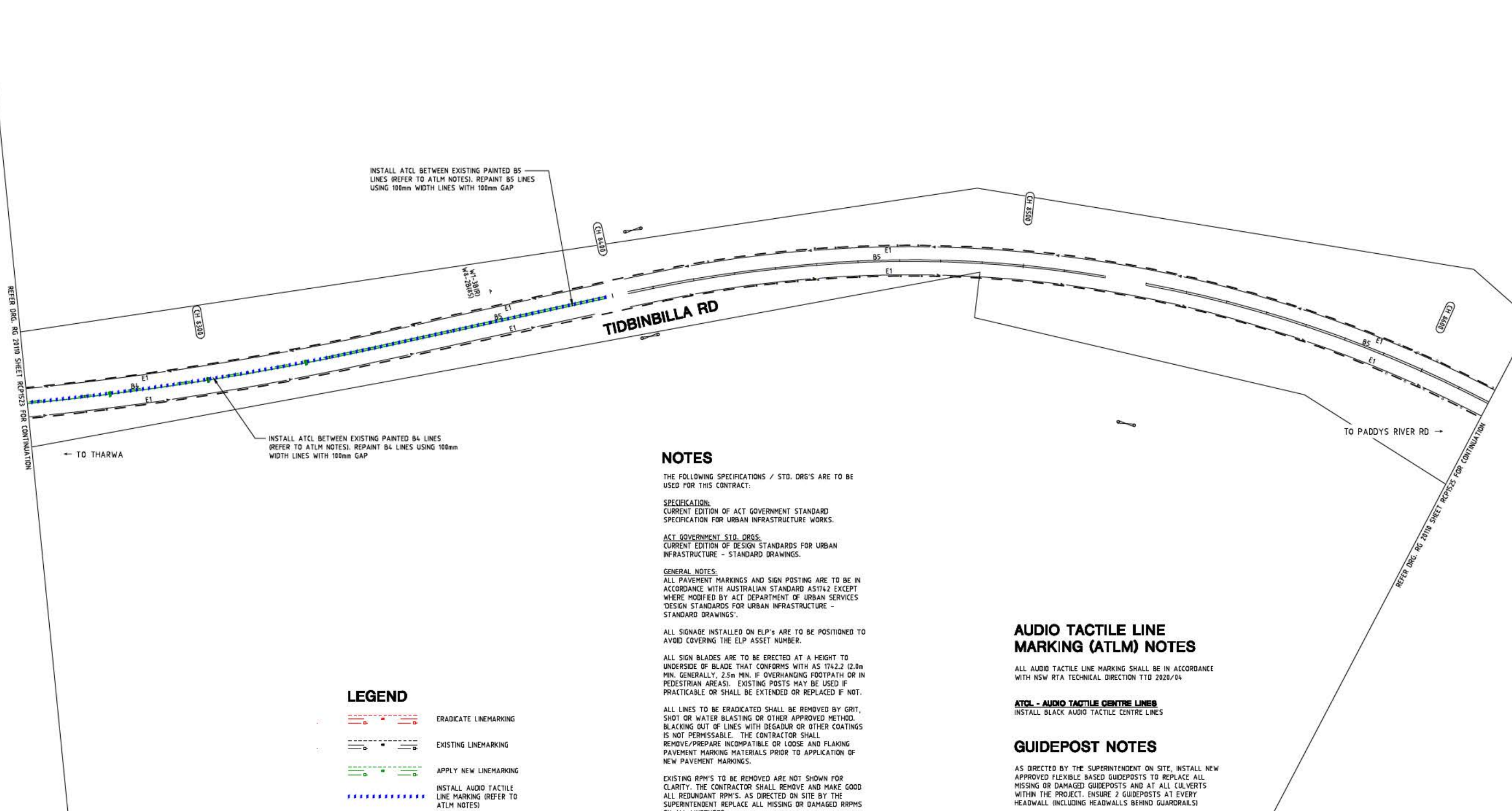
Date: 24/09/21

**Drawing Title**

TIDBINBILLA RD - SITE 15  
TRAFFIC CONTROL DEVICE PLAN  
SHEET 23 OF 48

Drg. No. RG 20110  
Sheet RCP1523  
Revision 0

WORK AS EXECUTED	DESIGN AGENT	OFFICE OF A.C.T.
DRAWING AMENDED IN ACCORDANCE WITH ADVICE FROM:	RECOMMENDED FOR AUTHORIZATION:	AUTHORISED PURSUANT TO PART V of Road Transport (Safety and Traffic Management) ACT 1999
DATE:	R.D. GOSSIP P/L	AUTHORISING SIGNATURE:
CONSULTANT:	DRAWING NAME:	DATE:
NAME:	TIDBINBILLA RD-SITE 15 DELIVERING ANRAM	DOCUMENT NUMBER:
SIGNATURE:	SCALE:	
DATE:	1:500	



**NOTES**

THE FOLLOWING SPECIFICATIONS / STD. DRG'S ARE TO BE USED FOR THIS CONTRACT.

**SPECIFICATION:**  
CURRENT EDITION OF ACT GOVERNMENT STANDARD SPECIFICATION FOR URBAN INFRASTRUCTURE WORKS.

**ACT GOVERNMENT STD. DRGS:**  
CURRENT EDITION OF DESIGN STANDARDS FOR URBAN INFRASTRUCTURE - STANDARD DRAWINGS.

**GENERAL NOTES:**  
ALL PAVEMENT MARKINGS AND SIGN POSTING ARE TO BE IN ACCORDANCE WITH AUSTRALIAN STANDARD AS142 EXCEPT WHERE MODIFIED BY ACT DEPARTMENT OF URBAN SERVICES 'DESIGN STANDARDS FOR URBAN INFRASTRUCTURE - STANDARD DRAWINGS'.

ALL SIGNAGE INSTALLED ON ELP'S ARE TO BE POSITIONED TO AVOID COVERING THE ELP ASSET NUMBER.

ALL SIGN BLADES ARE TO BE ERECTED AT A HEIGHT TO UNDERSIDE OF BLADE THAT CONFORMS WITH AS 1742.2 (2.0m MIN. GENERALLY, 2.5m MIN. IF OVERHANGING FOOTPATH OR IN PEDESTRIAN AREAS). EXISTING POSTS MAY BE USED IF PRACTICABLE OR SHALL BE EXTENDED OR REPLACED IF NOT.

ALL LINES TO BE ERADICATED SHALL BE REMOVED BY GRIT, SHOT OR WATER BLASTING OR OTHER APPROVED METHOD. BLACKING OUT OF LINES WITH DEGADUR OR OTHER COATINGS IS NOT PERMISSIBLE. THE CONTRACTOR SHALL REMOVE/PREPARE INCOMPATIBLE OR LOOSE AND FLAKING PAVEMENT MARKING MATERIALS PRIOR TO APPLICATION OF NEW PAVEMENT MARKINGS.

EXISTING RPM'S TO BE REMOVED ARE NOT SHOWN FOR CLARITY. THE CONTRACTOR SHALL REMOVE AND MAKE GOOD ALL REDUNDANT RPM'S. AS DIRECTED ON SITE BY THE SUPERINTENDENT REPLACE ALL MISSING OR DAMAGED RRPMS ON ALL LINETYPES

**AUDIO TACTILE LINE MARKING (ATLM) NOTES**

ALL AUDIO TACTILE LINE MARKING SHALL BE IN ACCORDANCE WITH NSW RTA TECHNICAL DIRECTION TTD 2020/04

**ATCL - AUDIO TACTILE CENTRE LINES**

INSTALL BLACK AUDIO TACTILE CENTRE LINES

**GUIDEPOST NOTES**

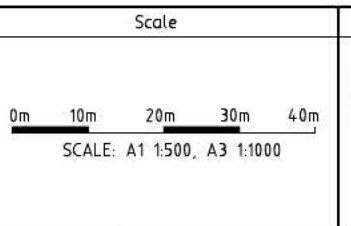
AS DIRECTED BY THE SUPERINTENDENT ON SITE, INSTALL NEW APPROVED FLEXIBLE BASED GUIDEPOSTS TO REPLACE ALL MISSING OR DAMAGED GUIDEPOSTS AND AT ALL CULVERTS WITHIN THE PROJECT. ENSURE 2 GUIDEPOSTS AT EVERY HEADWALL (INCLUDING HEADWALLS BEHIND GUARDRAILS)

**LEGEND**

- ERADICATE LINEMARKING
- EXISTING LINEMARKING
- APPLY NEW LINEMARKING
- INSTALL AUDIO TACTILE LINE MARKING (REFER TO ATLM NOTES)

SIGN SCHEDULE			
DESCRIPTION	HAND	SIZE	NO. OF.
SIGNS TO BE ERECTED			
-	-	-	-
SIGNS TO BE REMOVED			
-	-	-	-

AMENDMENTS		
AMENDMENT	APPROVAL	DATE



**Design Agent**

R.D. Gossip Pty Ltd  
Consulting Engineers  
Unit 126, 17 Provan Street  
Canberra, ACT 2612  
Ph: 02 4251 4313

**Client**

Project Officer: Kencho Choden  
Project Number: 30490

ACT Government

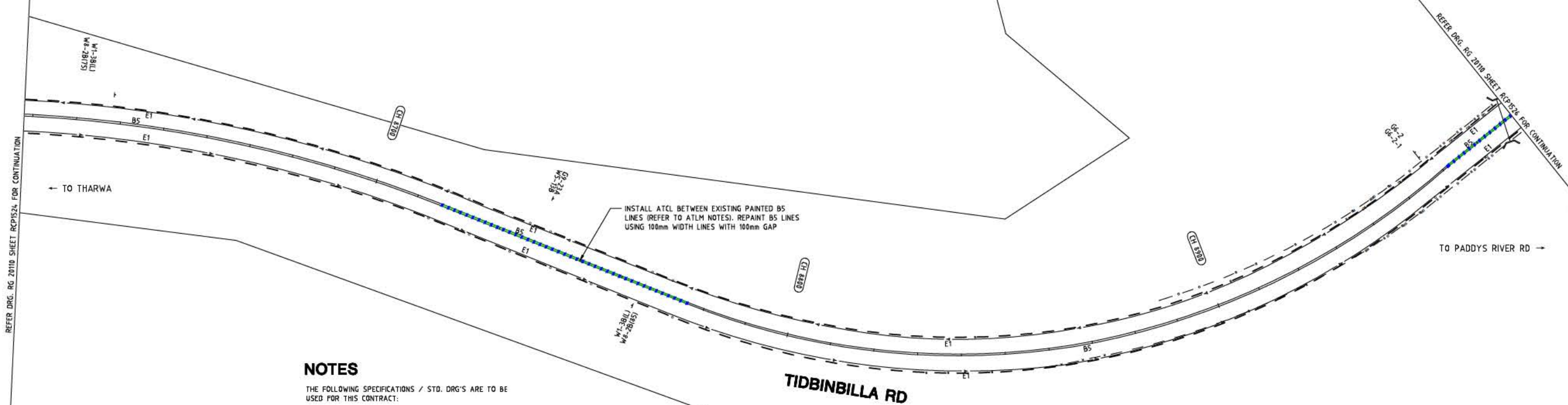
Project	Drawing Title
DELIVERING ANRAM	TIDBINBILLA RD - SITE 15 TRAFFIC CONTROL DEVICE PLAN SHEET 24 OF 48
Date: 24/09/21	Drg. No. RG 20110 Sheet RCP1524 Revision 0

DRAWING STAGE - LATEST DATE INDICATES DRAWING STATUS

Conceptual Sketch: 28/05/21 Final Sketch Plan: --/--/-- Final Design: 24/09/21

For tendering purposes only: --/--/-- Issued for construction: --/--/-- W.A.E.: --/--/--

WORK AS EXECUTED	DESIGN AGENT	OFFICE OF A.C.T.
DRAWING AMENDED IN ACCORDANCE WITH ADVICE FROM	RECOMMENDED FOR AUTHORIZATION	AUTHORISED PURSUANT TO PART V of Road Transport (Safety and Traffic Management) ACT 1999
DATE	R.D. GOSSIP P/L	AUTHORISING SIGNATURE
CONSULTANT	DRAWING NAME	DATE
NAME	TIDBINBILLA RD-SITE 15	DOCUMENT NUMBER
SIGNATURE	DELIVERING ANRAM	
DATE	SCALE	
	1:500	



**NOTES**

THE FOLLOWING SPECIFICATIONS / STD. DRG'S ARE TO BE USED FOR THIS CONTRACT:

**SPECIFICATION:**  
CURRENT EDITION OF ACT GOVERNMENT STANDARD SPECIFICATION FOR URBAN INFRASTRUCTURE WORKS.

**ACT GOVERNMENT STD. DRGS:**  
CURRENT EDITION OF DESIGN STANDARDS FOR URBAN INFRASTRUCTURE - STANDARD DRAWINGS.

**GENERAL NOTES:**  
ALL PAVEMENT MARKINGS AND SIGN POSTING ARE TO BE IN ACCORDANCE WITH AUSTRALIAN STANDARD AS1742 EXCEPT WHERE MODIFIED BY ACT DEPARTMENT OF URBAN SERVICES 'DESIGN STANDARDS FOR URBAN INFRASTRUCTURE - STANDARD DRAWINGS'.

ALL SIGNAGE INSTALLED ON ELP'S ARE TO BE POSITIONED TO AVOID COVERING THE ELP ASSET NUMBER.

ALL SIGN BLADES ARE TO BE ERECTED AT A HEIGHT TO UNDERSIDE OF BLADE THAT CONFORMS WITH AS 1742.2 (2.0m MIN. GENERALLY, 2.5m MIN. IF OVERHANGING FOOTPATH OR IN PEDESTRIAN AREAS). EXISTING POSTS MAY BE USED IF PRACTICABLE OR SHALL BE EXTENDED OR REPLACED IF NOT.

ALL LINES TO BE ERADICATED SHALL BE REMOVED BY GRIT, SHOT OR WATER BLASTING OR OTHER APPROVED METHOD. BLACKING OUT OF LINES WITH DEGADUR OR OTHER COATINGS IS NOT PERMISSIBLE. THE CONTRACTOR SHALL REMOVE/PREPARE INCOMPATIBLE OR LOOSE AND FLAKING PAVEMENT MARKING MATERIALS PRIOR TO APPLICATION OF NEW PAVEMENT MARKINGS.

EXISTING RPM'S TO BE REMOVED ARE NOT SHOWN FOR CLARITY. THE CONTRACTOR SHALL REMOVE AND MAKE GOOD ALL REDUNDANT RPM'S. AS DIRECTED ON SITE BY THE SUPERINTENDENT REPLACE ALL MISSING OR DAMAGED RRPM'S ON ALL LINETYPES.

**LEGEND**

	ERADICATE LINEMARKING
	EXISTING LINEMARKING
	APPLY NEW LINEMARKING
	INSTALL AUDIO TACTILE LINE MARKING (REFER TO ATLM NOTES)

**AUDIO TACTILE LINE MARKING (ATLM) NOTES**

ALL AUDIO TACTILE LINE MARKING SHALL BE IN ACCORDANCE WITH NSW RTA TECHNICAL DIRECTION TTD 2020/04

**ATCL - AUDIO TACTILE CENTRE LINES**  
INSTALL BLACK AUDIO TACTILE CENTRE LINES

**GUIDEPOST NOTES**

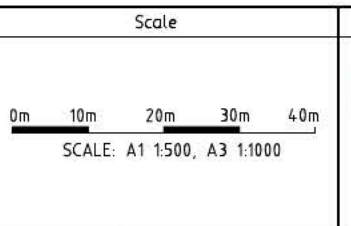
AS DIRECTED BY THE SUPERINTENDENT ON SITE, INSTALL NEW APPROVED FLEXIBLE BASED GUIDEPOSTS TO REPLACE ALL MISSING OR DAMAGED GUIDEPOSTS AND AT ALL CULVERTS WITHIN THE PROJECT. ENSURE 2 GUIDEPOSTS AT EVERY HEADWALL (INCLUDING HEADWALLS BEHIND GUARDRAILS)

SIGN SCHEDULE				
DESCRIPTION	HAND	SIZE	NO. OF	
SIGNS TO BE ERECTED				
-	-	-	-	-
SIGNS TO BE REMOVED				
-	-	-	-	-

AMENDMENTS		
AMENDMENT	APPROVAL	DATE

DRAWING STAGE - LATEST DATE INDICATES DRAWING STATUS

Conceptual Sketch: 28/05/21	Final Sketch Plan: --/--/--	Final Design: 24/09/21
For tendering purposes only: --/--/--	Issued for construction: --/--/--	W.A.E.: --/--/--



**Design Agent**

R.D. Gossip Pty Ltd  
Consulting Engineers  
Unit 126, 12 Princes Street  
Canberra, ACT 2612  
Ph: 02 4251 4313

Designed by  
Drawn by  
Checked by  
Approved by

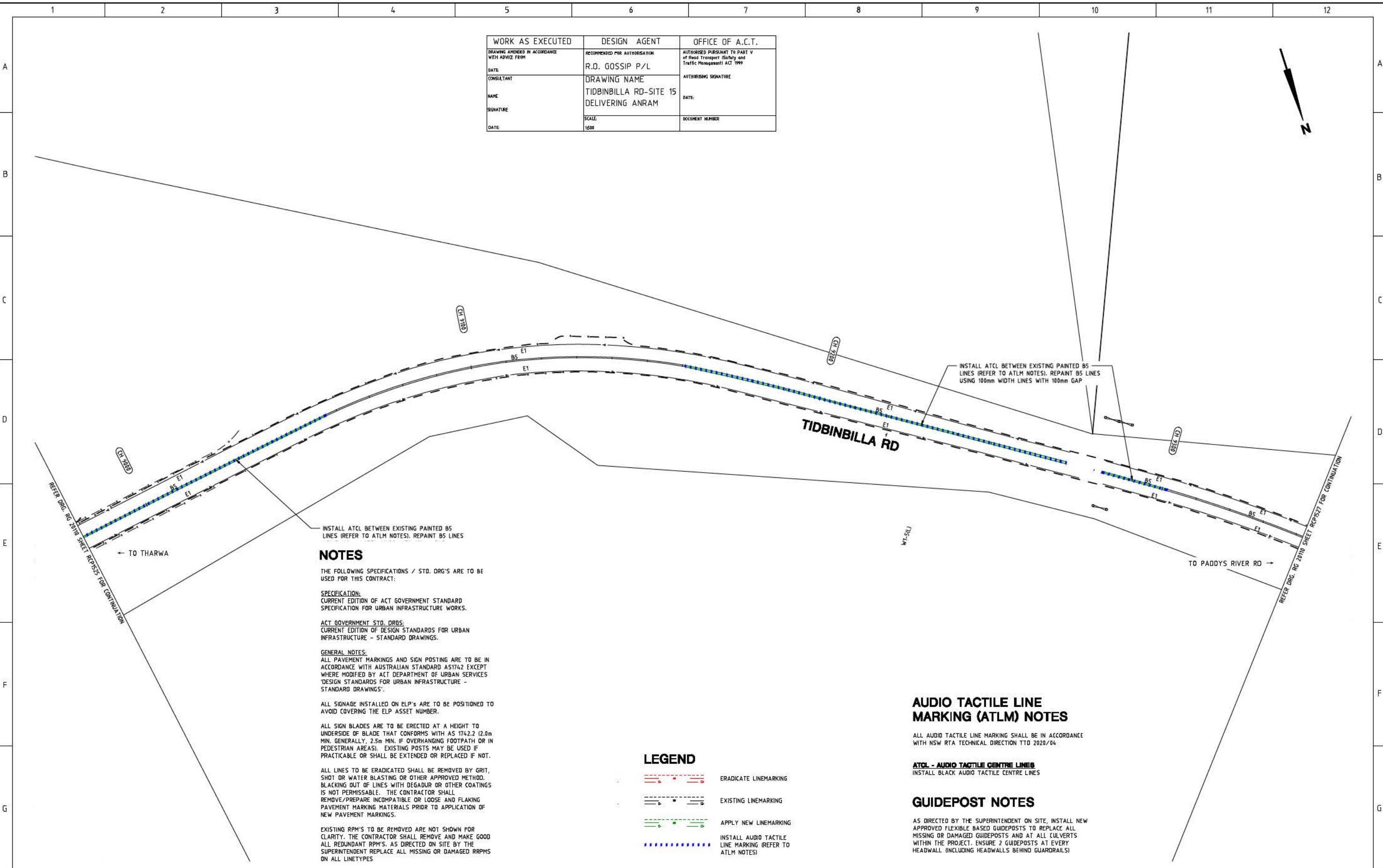
**Client**

Project Officer: Kencho Choden  
Project Number: 30490

ACT Government

Project	Drawing Title
DELIVERING ANRAM	TIDBINBILLA RD - SITE 15 TRAFFIC CONTROL DEVICE PLAN SHEET 25 OF 48
Date: 24/09/21	Drg. No. RG 20110 Sheet RCP1525 Revision 0

WORK AS EXECUTED	DESIGN AGENT	OFFICE OF A.C.T.
DRAWING AMENDED IN ACCORDANCE WITH ADVICE FROM	RECOMMENDED FOR AUTHORIZATION	AUTHORISED PURSUANT TO PART V of Road Transport (Safety and Traffic Management) ACT 1999
DATE	R.D. GOSSIP P/L	AUTHORISING SIGNATURE
CONSULTANT	DRAWING NAME	DATE
NAME	TIDBINBILLA RD-SITE 15 DELIVERING ANRAM	DOCUMENT NUMBER
SIGNATURE	SCALE	
DATE	1:500	



**NOTES**

THE FOLLOWING SPECIFICATIONS / STD. DRG'S ARE TO BE USED FOR THIS CONTRACT:

**SPECIFICATION:**  
CURRENT EDITION OF ACT GOVERNMENT STANDARD SPECIFICATION FOR URBAN INFRASTRUCTURE WORKS.

**ACT GOVERNMENT STD. DRGS:**  
CURRENT EDITION OF DESIGN STANDARDS FOR URBAN INFRASTRUCTURE - STANDARD DRAWINGS.

**GENERAL NOTES:**  
ALL PAVEMENT MARKINGS AND SIGN POSTING ARE TO BE IN ACCORDANCE WITH AUSTRALIAN STANDARD AS1742 EXCEPT WHERE MODIFIED BY ACT DEPARTMENT OF URBAN SERVICES 'DESIGN STANDARDS FOR URBAN INFRASTRUCTURE - STANDARD DRAWINGS'.

ALL SIGNAGE INSTALLED ON ELP'S ARE TO BE POSITIONED TO AVOID COVERING THE ELP ASSET NUMBER.

ALL SIGN BLADES ARE TO BE ERECTED AT A HEIGHT TO UNDERSIDE OF BLADE THAT CONFORMS WITH AS 1742.2 (2.0m MIN. GENERALLY, 2.5m MIN. IF OVERHANGING FOOTPATH OR IN PEDESTRIAN AREAS). EXISTING POSTS MAY BE USED IF PRACTICABLE OR SHALL BE EXTENDED OR REPLACED IF NOT.

ALL LINES TO BE ERADICATED SHALL BE REMOVED BY GRIT, SHOT OR WATER BLASTING OR OTHER APPROVED METHOD. BLACKING OUT OF LINES WITH DEGADUR OR OTHER COATINGS IS NOT PERMISSIBLE. THE CONTRACTOR SHALL REMOVE/PREPARE INCOMPATIBLE OR LOOSE AND FLAKING PAVEMENT MARKING MATERIALS PRIOR TO APPLICATION OF NEW PAVEMENT MARKINGS.

EXISTING RPM'S TO BE REMOVED ARE NOT SHOWN FOR CLARITY. THE CONTRACTOR SHALL REMOVE AND MAKE GOOD ALL REDUNDANT RPM'S. AS DIRECTED ON SITE BY THE SUPERINTENDENT REPLACE ALL MISSING OR DAMAGED RPM'S ON ALL LINETYPES.

**LEGEND**

	ERADICATE LINEMARKING
	EXISTING LINEMARKING
	APPLY NEW LINEMARKING
	INSTALL AUDIO TACTILE LINE MARKING (REFER TO ATLM NOTES)

**AUDIO TACTILE LINE MARKING (ATLM) NOTES**

ALL AUDIO TACTILE LINE MARKING SHALL BE IN ACCORDANCE WITH NSW RTA TECHNICAL DIRECTION TTD 2020/04

**ATCL - AUDIO TACTILE CENTRE LINES**  
INSTALL BLACK AUDIO TACTILE CENTRE LINES

**GUIDEPOST NOTES**

AS DIRECTED BY THE SUPERINTENDENT ON SITE, INSTALL NEW APPROVED FLEXIBLE BASED GUIDEPOSTS TO REPLACE ALL MISSING OR DAMAGED GUIDEPOSTS AND AT ALL CULVERTS WITHIN THE PROJECT. ENSURE 2 GUIDEPOSTS AT EVERY HEADWALL (INCLUDING HEADWALLS BEHIND GUARDRAILS)

**SIGN SCHEDULE**

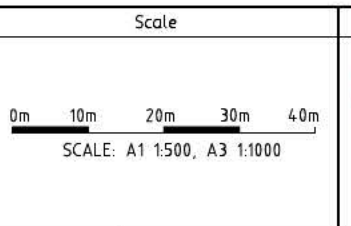
DESCRIPTION	HAND	SIZE	NO. OF.
SIGNS TO BE ERECTED			
SIGNS TO BE REMOVED			

**AMENDMENTS**

AMENDMENT	APPROVAL	DATE

DRAWING STAGE - LATEST DATE INDICATES DRAWING STATUS

Conceptual Sketch: 28/05/21	Final Sketch Plan: --/--/--	Final Design: 26/09/21
For tendering purposes only: --/--/--	Issued for construction: --/--/--	W.A.E.: --/--/--



**Design Agent**

R.D. Gossip Pty Ltd  
Consulting Engineers  
Unit 126, 17 Provan Street  
Canberra, ACT 2612  
Ph: 02 4251 4313

**Client**

Project Officer: Kencho Choden  
Project Number: 30490

ACT Government

**Project**

DELIVERING ANRAM

Date: 24/09/21

**Drawing Title**

TIDBINBILLA RD - SITE 15  
TRAFFIC CONTROL DEVICE PLAN  
SHEET 26 OF 48

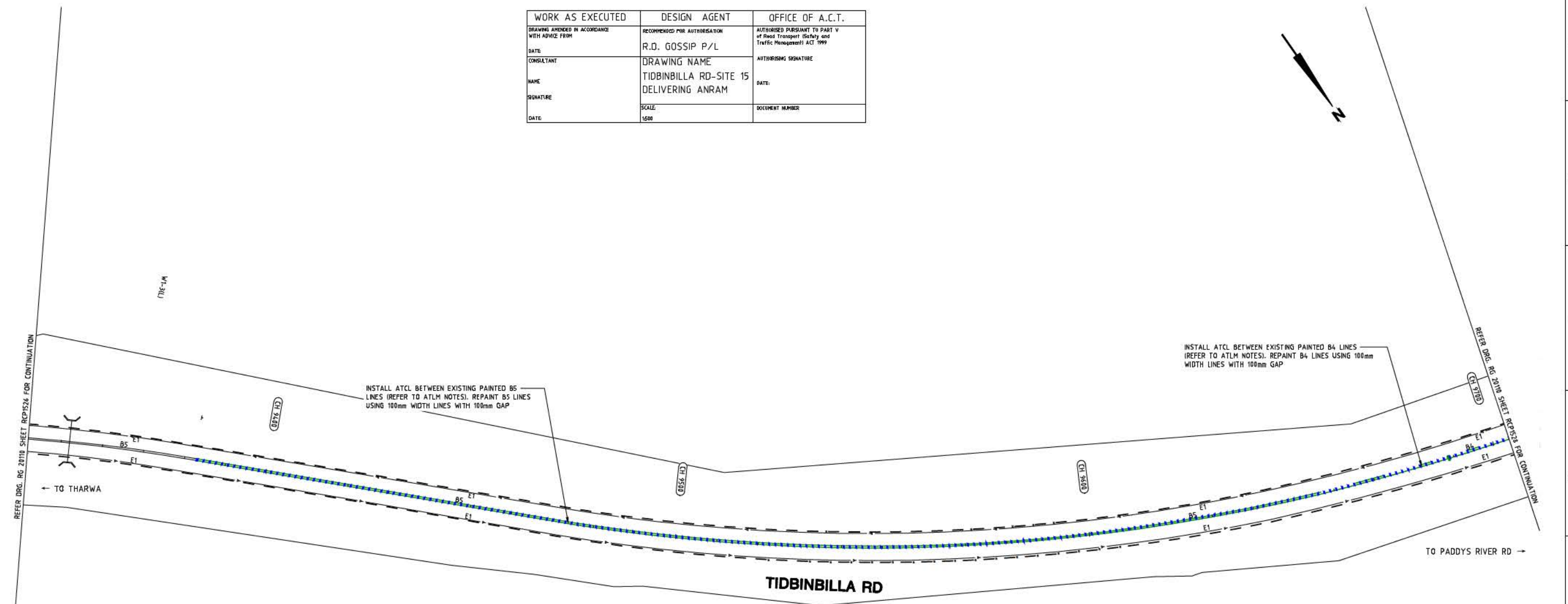
Drg. No.	Sheet	Revision
RG 20110	RCP1526	0

WORK AS EXECUTED	DESIGN AGENT	OFFICE OF A.C.T.
DRAWING AMENDED IN ACCORDANCE WITH ADVISE FROM	RECOMMENDED FOR AUTHORIZATION	AUTHORISED PURSUANT TO PART V of Road Transport (Safety and Traffic Management) ACT 1999
DATE	R.D. GOSSIP P/L	AUTHORISING SIGNATURE
CONSULTANT	DRAWING NAME	DATE
NAME	TIDBINBILLA RD-SITE 15	DOCUMENT NUMBER
SIGNATURE	DELIVERING ANRAM	
DATE	SCALE	
	1:500	



REFER DRG. RG 20110 SHEET RCP1526 FOR CONTINUATION

REFER DRG. RG 20110 SHEET RCP1527 FOR CONTINUATION



**NOTES**

THE FOLLOWING SPECIFICATIONS / STD. DRG'S ARE TO BE USED FOR THIS CONTRACT:

**SPECIFICATION:**  
CURRENT EDITION OF ACT GOVERNMENT STANDARD SPECIFICATION FOR URBAN INFRASTRUCTURE WORKS.

**ACT GOVERNMENT STD. DRGS:**  
CURRENT EDITION OF DESIGN STANDARDS FOR URBAN INFRASTRUCTURE - STANDARD DRAWINGS.

**GENERAL NOTES:**  
ALL PAVEMENT MARKINGS AND SIGN POSTING ARE TO BE IN ACCORDANCE WITH AUSTRALIAN STANDARD AS1742 EXCEPT WHERE MODIFIED BY ACT DEPARTMENT OF URBAN SERVICES 'DESIGN STANDARDS FOR URBAN INFRASTRUCTURE - STANDARD DRAWINGS'.

ALL SIGNAGE INSTALLED ON ELP'S ARE TO BE POSITIONED TO AVOID COVERING THE ELP ASSET NUMBER.

ALL SIGN BLADES ARE TO BE ERECTED AT A HEIGHT TO UNDERSIDE OF BLADE THAT CONFORMS WITH AS 1742.2 (2.0m MIN. GENERALLY, 2.5m MIN. IF OVERHANGING FOOTPATH OR IN PEDESTRIAN AREAS). EXISTING POSTS MAY BE USED IF PRACTICABLE OR SHALL BE EXTENDED OR REPLACED IF NOT.

ALL LINES TO BE ERADICATED SHALL BE REMOVED BY GRIT, SHOT OR WATER BLASTING OR OTHER APPROVED METHOD. BLACKING OUT OF LINES WITH DEGADUR OR OTHER COATINGS IS NOT PERMISSABLE. THE CONTRACTOR SHALL REMOVE/PREPARE INCOMPATIBLE OR LOOSE AND FLAKING PAVEMENT MARKING MATERIALS PRIOR TO APPLICATION OF NEW PAVEMENT MARKINGS.

EXISTING RPM'S TO BE REMOVED ARE NOT SHOWN FOR CLARITY. THE CONTRACTOR SHALL REMOVE AND MAKE GOOD ALL REDUNDANT RPM'S. AS DIRECTED ON SITE BY THE SUPERINTENDENT REPLACE ALL MISSING OR DAMAGED RRPM'S ON ALL LINETYPES.

**LEGEND**

	ERADICATE LINEMARKING
	EXISTING LINEMARKING
	APPLY NEW LINEMARKING
	INSTALL AUDIO TACTILE LINE MARKING (REFER TO ATLM NOTES)

**AUDIO TACTILE LINE MARKING (ATLM) NOTES**

ALL AUDIO TACTILE LINE MARKING SHALL BE IN ACCORDANCE WITH NSW RTA TECHNICAL DIRECTION TTD 2020/04

**ATCL - AUDIO TACTILE CENTRE LINES**  
INSTALL BLACK AUDIO TACTILE CENTRE LINES

**GUIDEPOST NOTES**

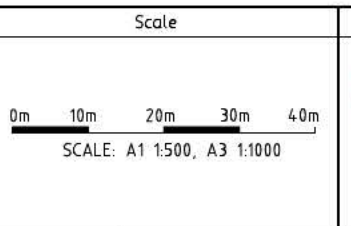
AS DIRECTED BY THE SUPERINTENDENT ON SITE, INSTALL NEW APPROVED FLEXIBLE BASED GUIDEPOSTS TO REPLACE ALL MISSING OR DAMAGED GUIDEPOSTS AND AT ALL CULVERTS WITHIN THE PROJECT. ENSURE 2 GUIDEPOSTS AT EVERY HEADWALL (INCLUDING HEADWALLS BEHIND GUARDRAILS)

SIGN SCHEDULE			
DESCRIPTION	HAND	SIZE	NO. OF.
SIGNS TO BE ERECTED			
-	-	-	-
SIGNS TO BE REMOVED			
-	-	-	-

AMENDMENTS		
AMENDMENT	APPROVAL	DATE

DRAWING STAGE - LATEST DATE INDICATES DRAWING STATUS

Conceptual Sketch: 28/05/21	Final Sketch Plan: --/--/--	Final Design: 24/09/21
For tendering purposes only: --/--/--	Issued for construction: --/--/--	W.A.E.: --/--/--



Design Agent

R.D. Gossip Pty Ltd  
Consulting Engineers  
Unit 126, 17 Provan Street  
Campbell ACT 2612  
Ph: 02 4251 4313

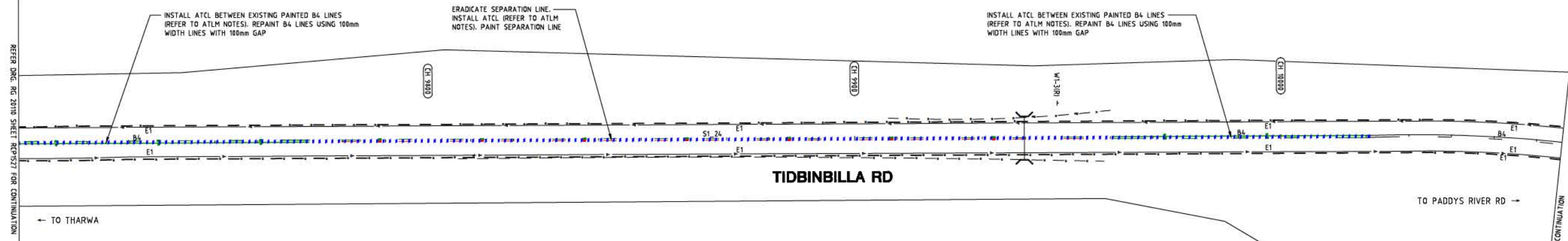

Client

Project Officer: Kencho Choden  
Project Number: 30490

ACT Government

Project	Drawing Title
DELIVERING ANRAM	TIDBINBILLA RD - SITE 15 TRAFFIC CONTROL DEVICE PLAN SHEET 27 OF 48
Date: 24/09/21	Drg. No. RG 20110 Sheet RCP1527 Revision 0

WORK AS EXECUTED	DESIGN AGENT	OFFICE OF A.C.T.
DRAWING AMENDED IN ACCORDANCE WITH ADVISE FROM	RECOMMENDED FOR AUTHORIZATION	AUTHORISED PURSUANT TO PART V of Road Transport (Safety and Traffic Management) ACT 1999
DATE	R.D. GOSSIP P/L	AUTHORISING SIGNATURE
CONSULTANT	DRAWING NAME	DATE
NAME	TIDBINBILLA RD-SITE 15 DELIVERING ANRAM	DOCUMENT NUMBER
SIGNATURE	SCALE	
DATE	1:500	



**NOTES**

THE FOLLOWING SPECIFICATIONS / STD. DRG'S ARE TO BE USED FOR THIS CONTRACT.

**SPECIFICATION:**  
CURRENT EDITION OF ACT GOVERNMENT STANDARD SPECIFICATION FOR URBAN INFRASTRUCTURE WORKS.

**ACT GOVERNMENT STD. DRGS:**  
CURRENT EDITION OF DESIGN STANDARDS FOR URBAN INFRASTRUCTURE - STANDARD DRAWINGS.

**GENERAL NOTES:**  
ALL PAVEMENT MARKINGS AND SIGN POSTING ARE TO BE IN ACCORDANCE WITH AUSTRALIAN STANDARD AS1742 EXCEPT WHERE MODIFIED BY ACT DEPARTMENT OF URBAN SERVICES 'DESIGN STANDARDS FOR URBAN INFRASTRUCTURE - STANDARD DRAWINGS'.

ALL SIGNAGE INSTALLED ON ELP'S ARE TO BE POSITIONED TO AVOID COVERING THE ELP ASSET NUMBER.

ALL SIGN BLADES ARE TO BE ERECTED AT A HEIGHT TO UNDERSIDE OF BLADE THAT CONFORMS WITH AS 1742.2 (2.0m MIN. GENERALLY, 2.5m MIN. IF OVERHANGING FOOTPATH OR IN PEDESTRIAN AREAS). EXISTING POSTS MAY BE USED IF PRACTICABLE OR SHALL BE EXTENDED OR REPLACED IF NOT.

ALL LINES TO BE ERADICATED SHALL BE REMOVED BY GRIT, SHOT OR WATER BLASTING OR OTHER APPROVED METHOD. BLACKING OUT OF LINES WITH DEGADUR OR OTHER COATINGS IS NOT PERMISSABLE. THE CONTRACTOR SHALL REMOVE/PREPARE INCOMPATIBLE OR LOOSE AND FLAKING PAVEMENT MARKING MATERIALS PRIOR TO APPLICATION OF NEW PAVEMENT MARKINGS.

EXISTING RPM'S TO BE REMOVED ARE NOT SHOWN FOR CLARITY. THE CONTRACTOR SHALL REMOVE AND MAKE GOOD ALL REDUNDANT RPM'S. AS DIRECTED ON SITE BY THE SUPERINTENDENT REPLACE ALL MISSING OR DAMAGED RRPM'S ON ALL LINETYPES

**LEGEND**

- ERADICATE LINEMARKING
- EXISTING LINEMARKING
- APPLY NEW LINEMARKING
- INSTALL AUDIO TACTILE LINE MARKING (REFER TO ATLM NOTES)

**AUDIO TACTILE LINE MARKING (ATLM) NOTES**

ALL AUDIO TACTILE LINE MARKING SHALL BE IN ACCORDANCE WITH NSW RTA TECHNICAL DIRECTION TTD 2020/04

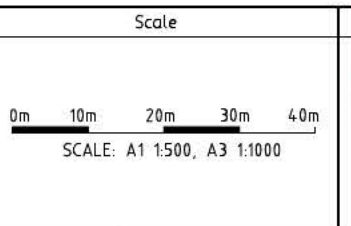
**ATCL - AUDIO TACTILE CENTRE LINES**  
INSTALL BLACK AUDIO TACTILE CENTRE LINES

**GUIDEPOST NOTES**

AS DIRECTED BY THE SUPERINTENDENT ON SITE, INSTALL NEW APPROVED FLEXIBLE BASED GUIDEPOSTS TO REPLACE ALL MISSING OR DAMAGED GUIDEPOSTS AND AT ALL CULVERTS WITHIN THE PROJECT. ENSURE 2 GUIDEPOSTS AT EVERY HEADWALL (INCLUDING HEADWALLS BEHIND GUARDRAILS)

SIGN SCHEDULE			
DESCRIPTION	HAND	SIZE	NO. OF
SIGNS TO BE ERECTED			
-	-	-	-
SIGNS TO BE REMOVED			
-	-	-	-

AMENDMENTS		
AMENDMENT	APPROVAL	DATE



**Design Agent**

R.D. Gossip Pty Ltd  
Consulting Engineers  
Unit 126, 17 Provan Street  
Campbell ACT 2612  
Ph: 02 4251 4313

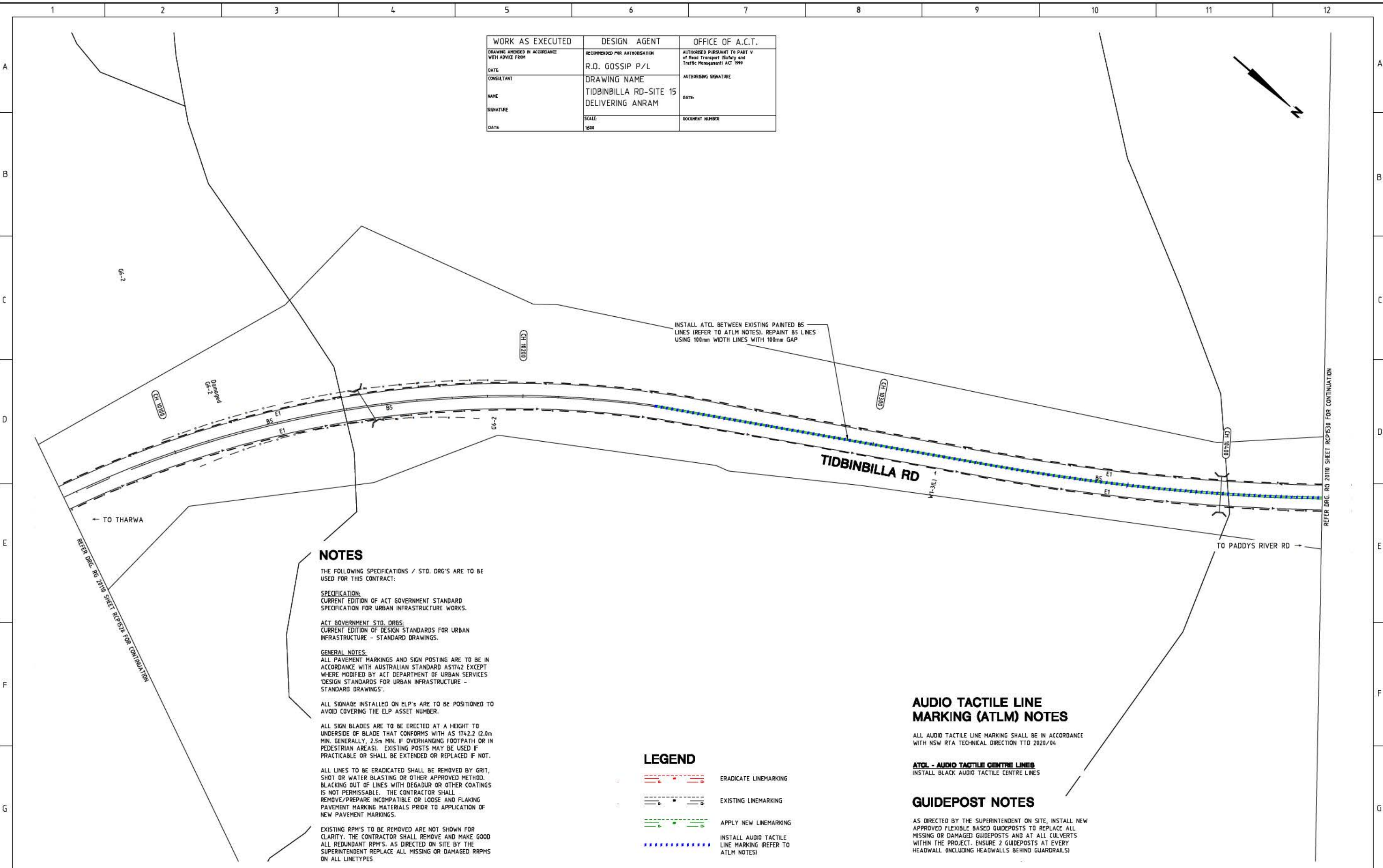
**Client**

Project Officer: Kencho Choden  
Project Number: 30490

ACT Government

Project	Drawing Title
DELIVERING ANRAM	TIDBINBILLA RD - SITE 15 TRAFFIC CONTROL DEVICE PLAN SHEET 28 OF 48
Date: 24/09/21	Drg. No. RG 20110 Sheet RCP1528 Revision 0

WORK AS EXECUTED	DESIGN AGENT	OFFICE OF A.C.T.
DRAWING AMENDED IN ACCORDANCE WITH ADVICE FROM	RECOMMENDED FOR AUTHORIZATION	AUTHORISED PURSUANT TO PART V of Road Transport (Safety and Traffic Management) ACT 1999
DATE	R.D. GOSSIP P/L	AUTHORISING SIGNATURE
CONSULTANT	DRAWING NAME	DATE
NAME	TIDBINBILLA RD-SITE 15 DELIVERING ANRAM	DOCUMENT NUMBER
SIGNATURE	SCALE	
DATE	1:500	



**NOTES**

THE FOLLOWING SPECIFICATIONS / STD. DRG'S ARE TO BE USED FOR THIS CONTRACT:

**SPECIFICATION:**  
CURRENT EDITION OF ACT GOVERNMENT STANDARD SPECIFICATION FOR URBAN INFRASTRUCTURE WORKS.

**ACT GOVERNMENT STD. DRGS:**  
CURRENT EDITION OF DESIGN STANDARDS FOR URBAN INFRASTRUCTURE - STANDARD DRAWINGS.

**GENERAL NOTES:**  
ALL PAVEMENT MARKINGS AND SIGN POSTING ARE TO BE IN ACCORDANCE WITH AUSTRALIAN STANDARD AS1742 EXCEPT WHERE MODIFIED BY ACT DEPARTMENT OF URBAN SERVICES 'DESIGN STANDARDS FOR URBAN INFRASTRUCTURE - STANDARD DRAWINGS'.

ALL SIGNAGE INSTALLED ON ELP'S ARE TO BE POSITIONED TO AVOID COVERING THE ELP ASSET NUMBER.

ALL SIGN BLADES ARE TO BE ERECTED AT A HEIGHT TO UNDERSIDE OF BLADE THAT CONFORMS WITH AS 1742.2 (2.0m MIN. GENERALLY, 2.5m MIN. IF OVERHANGING FOOTPATH OR IN PEDESTRIAN AREAS). EXISTING POSTS MAY BE USED IF PRACTICABLE OR SHALL BE EXTENDED OR REPLACED IF NOT.

ALL LINES TO BE ERADICATED SHALL BE REMOVED BY GRIT, SHOT OR WATER BLASTING OR OTHER APPROVED METHOD. BLACKING OUT OF LINES WITH DEGADUR OR OTHER COATINGS IS NOT PERMISSABLE. THE CONTRACTOR SHALL REMOVE/PREPARE INCOMPATIBLE OR LOOSE AND FLAKING PAVEMENT MARKING MATERIALS PRIOR TO APPLICATION OF NEW PAVEMENT MARKINGS.

EXISTING RPM'S TO BE REMOVED ARE NOT SHOWN FOR CLARITY. THE CONTRACTOR SHALL REMOVE AND MAKE GOOD ALL REDUNDANT RPM'S. AS DIRECTED ON SITE BY THE SUPERINTENDENT REPLACE ALL MISSING OR DAMAGED RPM'S ON ALL LINETYPES.

**LEGEND**

	ERADICATE LINEMARKING
	EXISTING LINEMARKING
	APPLY NEW LINEMARKING
	INSTALL AUDIO TACTILE LINE MARKING (REFER TO ATLM NOTES)

**AUDIO TACTILE LINE MARKING (ATLM) NOTES**

ALL AUDIO TACTILE LINE MARKING SHALL BE IN ACCORDANCE WITH NSW RTA TECHNICAL DIRECTION TTD 2020/04

**ATCL - AUDIO TACTILE CENTRE LINES**  
INSTALL BLACK AUDIO TACTILE CENTRE LINES

**GUIDEPOST NOTES**

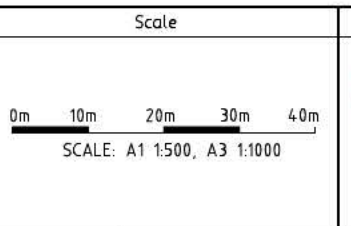
AS DIRECTED BY THE SUPERINTENDENT ON SITE, INSTALL NEW APPROVED FLEXIBLE BASED GUIDEPOSTS TO REPLACE ALL MISSING OR DAMAGED GUIDEPOSTS AND AT ALL CULVERTS WITHIN THE PROJECT. ENSURE 2 GUIDEPOSTS AT EVERY HEADWALL (INCLUDING HEADWALLS BEHIND GUARDRAILS)

SIGN SCHEDULE				
DESCRIPTION	HAND	SIZE	NO. OF	
SIGNS TO BE ERECTED				
-	-	-	-	-
SIGNS TO BE REMOVED				
-	-	-	-	-

AMENDMENTS		
AMENDMENT	APPROVAL	DATE

DRAWING STAGE - LATEST DATE INDICATES DRAWING STATUS

Conceptual Sketch: 28/05/21	Final Sketch Plan: --/--/--	Final Design: 26/09/21
For tendering purposes only: --/--/--	Issued for construction: --/--/--	W.A.E.: --/--/--



Design Agent

R.D. Gossip Pty Ltd  
Consulting Engineers  
Unit 126, 17 Provan Street  
Canberra, ACT 2612  
Ph: 02 6251 6313

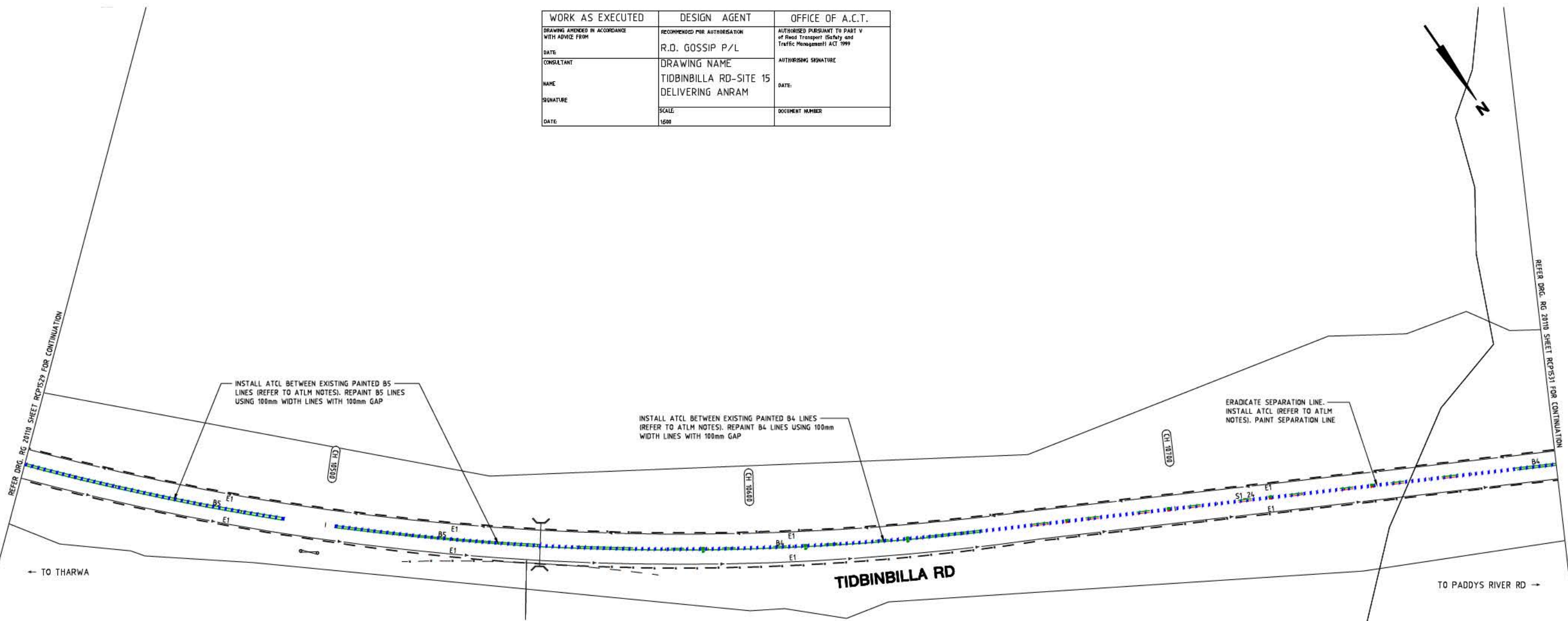
Client

Project Officer: Kencho Choden  
Project Number: 30490

ACT Government

Project	Drawing Title
DELIVERING ANRAM	TIDBINBILLA RD - SITE 15 TRAFFIC CONTROL DEVICE PLAN SHEET 29 OF 48
Date: 24/09/21	Drg. No. RG 20110 Sheet RCP1529 Revision 0

WORK AS EXECUTED	DESIGN AGENT	OFFICE OF A.C.T.
DRAWING AMENDED IN ACCORDANCE WITH ADVICE FROM	RECOMMENDED FOR AUTHORIZATION	AUTHORISED PURSUANT TO PART V of Road Transport (Safety and Traffic Management) ACT 1999
DATE	R.D. GOSSIP P/L	AUTHORISING SIGNATURE
CONSULTANT	DRAWING NAME	DATE
NAME	TIDBINBILLA RD-SITE 15 DELIVERING ANRAM	DOCUMENT NUMBER
SIGNATURE	SCALE	
DATE	1:500	



**NOTES**

THE FOLLOWING SPECIFICATIONS / STD. DRG'S ARE TO BE USED FOR THIS CONTRACT.

**SPECIFICATION:**  
CURRENT EDITION OF ACT GOVERNMENT STANDARD SPECIFICATION FOR URBAN INFRASTRUCTURE WORKS.

**ACT GOVERNMENT STD. DRGS:**  
CURRENT EDITION OF DESIGN STANDARDS FOR URBAN INFRASTRUCTURE - STANDARD DRAWINGS.

**GENERAL NOTES:**  
ALL PAVEMENT MARKINGS AND SIGN POSTING ARE TO BE IN ACCORDANCE WITH AUSTRALIAN STANDARD AS1742 EXCEPT WHERE MODIFIED BY ACT DEPARTMENT OF URBAN SERVICES 'DESIGN STANDARDS FOR URBAN INFRASTRUCTURE - STANDARD DRAWINGS'.

ALL SIGNAGE INSTALLED ON ELP'S ARE TO BE POSITIONED TO AVOID COVERING THE ELP ASSET NUMBER.

ALL SIGN BLADES ARE TO BE ERECTED AT A HEIGHT TO UNDERSIDE OF BLADE THAT CONFORMS WITH AS 1742.2 (2.0m MIN. GENERALLY, 2.5m MIN. IF OVERHANGING FOOTPATH OR IN PEDESTRIAN AREAS). EXISTING POSTS MAY BE USED IF PRACTICABLE OR SHALL BE EXTENDED OR REPLACED IF NOT.

ALL LINES TO BE ERADICATED SHALL BE REMOVED BY GRIT, SHOT OR WATER BLASTING OR OTHER APPROVED METHOD. BLACKING OUT OF LINES WITH DEGADUR OR OTHER COATINGS IS NOT PERMISSIBLE. THE CONTRACTOR SHALL REMOVE/PREPARE INCOMPATIBLE OR LOOSE AND FLAKING PAVEMENT MARKING MATERIALS PRIOR TO APPLICATION OF NEW PAVEMENT MARKINGS.

EXISTING RPM'S TO BE REMOVED ARE NOT SHOWN FOR CLARITY. THE CONTRACTOR SHALL REMOVE AND MAKE GOOD ALL REDUNDANT RPM'S. AS DIRECTED ON SITE BY THE SUPERINTENDENT REPLACE ALL MISSING OR DAMAGED RPM'S ON ALL LINETYPES.

**LEGEND**

	ERADICATE LINEMARKING
	EXISTING LINEMARKING
	APPLY NEW LINEMARKING
	INSTALL AUDIO TACTILE LINE MARKING (REFER TO ATLM NOTES)

**AUDIO TACTILE LINE MARKING (ATLM) NOTES**

ALL AUDIO TACTILE LINE MARKING SHALL BE IN ACCORDANCE WITH NSW RTA TECHNICAL DIRECTION TTD 2020/04

**ATCL - AUDIO TACTILE CENTRE LINES**  
INSTALL BLACK AUDIO TACTILE CENTRE LINES

**GUIDEPOST NOTES**

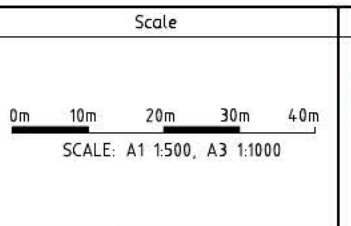
AS DIRECTED BY THE SUPERINTENDENT ON SITE, INSTALL NEW APPROVED FLEXIBLE BASED GUIDEPOSTS TO REPLACE ALL MISSING OR DAMAGED GUIDEPOSTS AND AT ALL CULVERTS WITHIN THE PROJECT. ENSURE 2 GUIDEPOSTS AT EVERY HEADWALL (INCLUDING HEADWALLS BEHIND GUARDRAILS)

SIGN SCHEDULE			
DESCRIPTION	HAND	SIZE	NO. OF.
SIGNS TO BE ERECTED			
-	-	-	-
SIGNS TO BE REMOVED			
-	-	-	-

AMENDMENTS		
AMENDMENT	APPROVAL	DATE

DRAWING STAGE - LATEST DATE INDICATES DRAWING STATUS

Conceptual Sketch: 28/05/21	Final Sketch Plan: --/--/--	Final Design: 24/09/21
For tendering purposes only: --/--/--	Issued for construction: --/--/--	W.A.E.: --/--/--



Design Agent

R.D. Gossip Pty Ltd  
Consulting Engineers  
Unit 126, 17 Provan Street  
Canberra, ACT 2612  
Ph: 02 4251 4313

Designed by  
Drawn by  
Checked by  
Approved by

Client

Project Officer: Kencho Choden  
Project Number: 30490

ACT Government

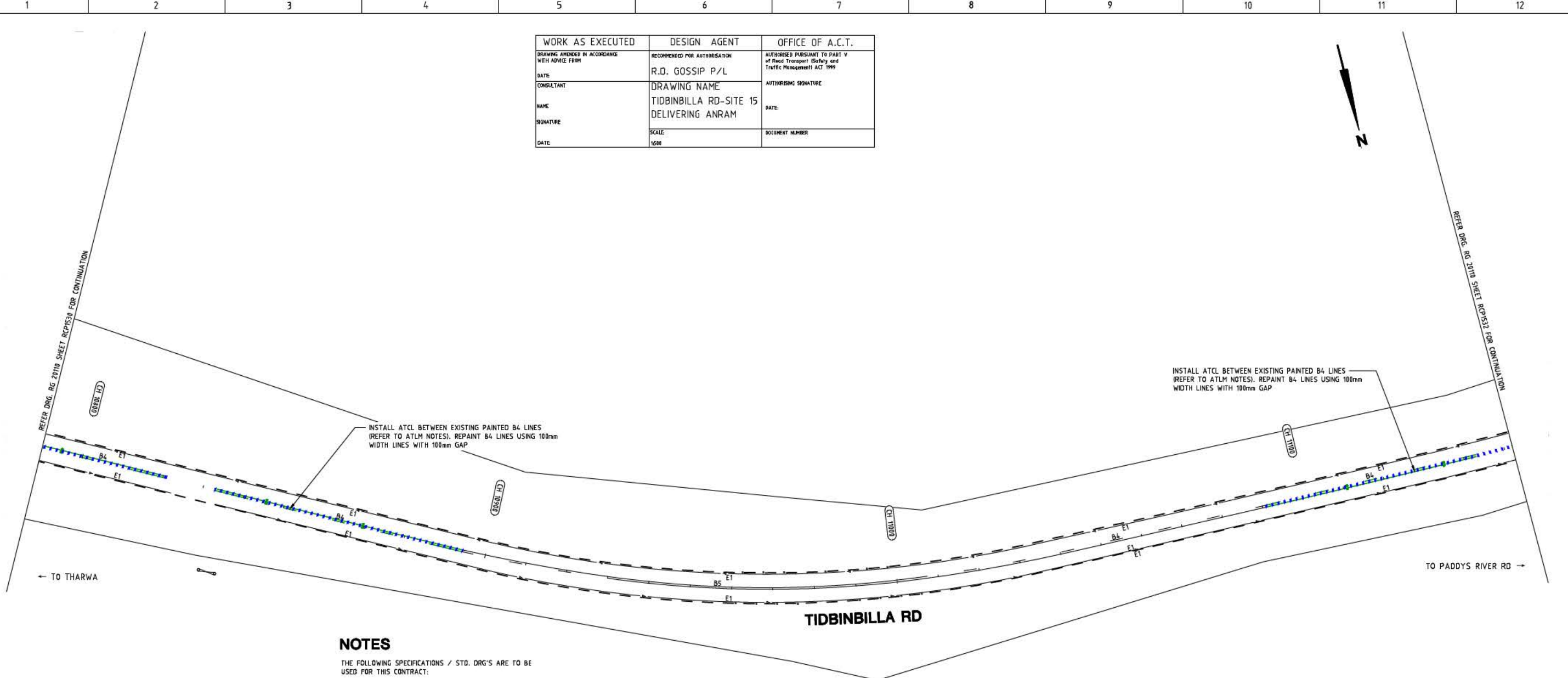
Project	Drawing Title
DELIVERING ANRAM	TIDBINBILLA RD - SITE 15 TRAFFIC CONTROL DEVICE PLAN SHEET 30 OF 48
Date: 24/09/21	Drg. No. RG 20110 Sheet RCP1530 Revision 0

WORK AS EXECUTED	DESIGN AGENT	OFFICE OF A.C.T.
DRAWING AMENDED IN ACCORDANCE WITH ADVICE FROM:	RECOMMENDED FOR AUTHORIZATION	AUTHORISED PURSUANT TO PART V of Road Transport (Safety and Traffic Management) ACT 1999
DATE:	R.D. GOSSIP P/L	AUTHORISING SIGNATURE:
CONSULTANT:	DRAWING NAME	DATE:
NAME:	TIDBINBILLA RD-SITE 15	DOCUMENT NUMBER:
SIGNATURE:	DELIVERING ANRAM	
DATE:	SCALE:	
	1:500	



REFER DRG. RG 2010 SHEET RCP1530 FOR CONTINUATION

REFER DRG. RG 2010 SHEET RCP1531 FOR CONTINUATION



**NOTES**

THE FOLLOWING SPECIFICATIONS / STD. DRG'S ARE TO BE USED FOR THIS CONTRACT:

**SPECIFICATION:**  
CURRENT EDITION OF ACT GOVERNMENT STANDARD SPECIFICATION FOR URBAN INFRASTRUCTURE WORKS.

**ACT GOVERNMENT STD. DRGS:**  
CURRENT EDITION OF DESIGN STANDARDS FOR URBAN INFRASTRUCTURE - STANDARD DRAWINGS.

**GENERAL NOTES:**  
ALL PAVEMENT MARKINGS AND SIGN POSTING ARE TO BE IN ACCORDANCE WITH AUSTRALIAN STANDARD AS1742 EXCEPT WHERE MODIFIED BY ACT DEPARTMENT OF URBAN SERVICES 'DESIGN STANDARDS FOR URBAN INFRASTRUCTURE - STANDARD DRAWINGS'.

ALL SIGNAGE INSTALLED ON ELP'S ARE TO BE POSITIONED TO AVOID COVERING THE ELP ASSET NUMBER.

ALL SIGN BLADES ARE TO BE ERECTED AT A HEIGHT TO UNDERSIDE OF BLADE THAT CONFORMS WITH AS 1742.2 (2.0m MIN. GENERALLY, 2.5m MIN. IF OVERHANGING FOOTPATH OR IN PEDESTRIAN AREAS). EXISTING POSTS MAY BE USED IF PRACTICABLE OR SHALL BE EXTENDED OR REPLACED IF NOT.

ALL LINES TO BE ERADICATED SHALL BE REMOVED BY GRIT, SHOT OR WATER BLASTING OR OTHER APPROVED METHOD. BLACKING OUT OF LINES WITH DEGADUR OR OTHER COATINGS IS NOT PERMISSABLE. THE CONTRACTOR SHALL REMOVE/PREPARE INCOMPATIBLE OR LOOSE AND FLAKING PAVEMENT MARKING MATERIALS PRIOR TO APPLICATION OF NEW PAVEMENT MARKINGS.

EXISTING RPM'S TO BE REMOVED ARE NOT SHOWN FOR CLARITY. THE CONTRACTOR SHALL REMOVE AND MAKE GOOD ALL REDUNDANT RPM'S. AS DIRECTED ON SITE BY THE SUPERINTENDENT REPLACE ALL MISSING OR DAMAGED RPM'S ON ALL LINETYPES

**LEGEND**

- ERADICATE LINEMARKING
- EXISTING LINEMARKING
- APPLY NEW LINEMARKING
- INSTALL AUDIO TACTILE LINE MARKING (REFER TO ATLM NOTES)

**AUDIO TACTILE LINE MARKING (ATLM) NOTES**

ALL AUDIO TACTILE LINE MARKING SHALL BE IN ACCORDANCE WITH NSW RTA TECHNICAL DIRECTION TTD 2020/04

**ATCL - AUDIO TACTILE CENTRE LINES**

INSTALL BLACK AUDIO TACTILE CENTRE LINES

**GUIDEPOST NOTES**

AS DIRECTED BY THE SUPERINTENDENT ON SITE, INSTALL NEW APPROVED FLEXIBLE BASED GUIDEPOSTS TO REPLACE ALL MISSING OR DAMAGED GUIDEPOSTS AND AT ALL CULVERTS WITHIN THE PROJECT. ENSURE 2 GUIDEPOSTS AT EVERY HEADWALL (INCLUDING HEADWALLS BEHIND GUARDRAILS)

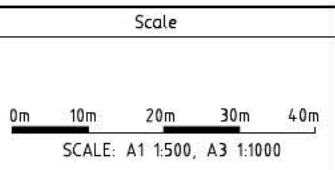
SIGN SCHEDULE				
DESCRIPTION	HAND	SIZE	NO. OF	
SIGNS TO BE ERECTED				
-	-	-	-	-
SIGNS TO BE REMOVED				
-	-	-	-	-

AMENDMENTS		
AMENDMENT	APPROVAL	DATE

DRAWING STAGE - LATEST DATE INDICATES DRAWING STATUS

Conceptual Sketch: 28/05/21 Final Sketch Plan: --/--/-- Final Design: 26/09/21

For tendering purposes only: --/--/-- Issued for construction: --/--/-- W.A.E.: --/--/--



Design Agent

R.D. Gossip Pty Ltd  
Consulting Engineers  
Unit 126, 17 Princes Street  
Canberra, ACT 2612  
Ph: 02 4251 4313

Client

Project Officer: Kencho Choden  
Project Number: 30490

ACT Government

Project	Drawing Title
DELIVERING ANRAM	TIDBINBILLA RD - SITE 15 TRAFFIC CONTROL DEVICE PLAN SHEET 31 OF 48


Date	Drg. No.	Sheet	Revision
24/09/21	RG 20110	RCP1531	0

WORK AS EXECUTED	DESIGN AGENT	OFFICE OF A.C.T.
DRAWING AMENDED IN ACCORDANCE WITH ADVICE FROM	RECOMMENDED FOR AUTHORIZATION	AUTHORISED PURSUANT TO PART V of Road Transport (Safety and Traffic Management) ACT 1999
DATE	R.D. GOSSIP P/L	AUTHORISING SIGNATURE
CONSULTANT	DRAWING NAME	DATE
NAME	TIDBINBILLA RD-SITE 15 DELIVERING ANRAM	DOCUMENT NUMBER
SIGNATURE	SCALE	
DATE	1:500	



REFER DRG. RG 2010 SHEET RCP33 FOR CONTINUATION

REFER DRG. RG 2010 SHEET RCP33 FOR CONTINUATION



**NOTES**

THE FOLLOWING SPECIFICATIONS / STD. DRG'S ARE TO BE USED FOR THIS CONTRACT:

**SPECIFICATION:**  
CURRENT EDITION OF ACT GOVERNMENT STANDARD SPECIFICATION FOR URBAN INFRASTRUCTURE WORKS.

**ACT GOVERNMENT STD. DRGS:**  
CURRENT EDITION OF DESIGN STANDARDS FOR URBAN INFRASTRUCTURE - STANDARD DRAWINGS.

**GENERAL NOTES:**  
ALL PAVEMENT MARKINGS AND SIGN POSTING ARE TO BE IN ACCORDANCE WITH AUSTRALIAN STANDARD AS1742 EXCEPT WHERE MODIFIED BY ACT DEPARTMENT OF URBAN SERVICES 'DESIGN STANDARDS FOR URBAN INFRASTRUCTURE - STANDARD DRAWINGS'.

ALL SIGNAGE INSTALLED ON ELP'S ARE TO BE POSITIONED TO AVOID COVERING THE ELP ASSET NUMBER.

ALL SIGN BLADES ARE TO BE ERECTED AT A HEIGHT TO UNDERSIDE OF BLADE THAT CONFORMS WITH AS 1742.2 (2.0m MIN. GENERALLY, 2.5m MIN. IF OVERHANGING FOOTPATH OR IN PEDESTRIAN AREAS). EXISTING POSTS MAY BE USED IF PRACTICABLE OR SHALL BE EXTENDED OR REPLACED IF NOT.

ALL LINES TO BE ERADICATED SHALL BE REMOVED BY GRIT, SHOT OR WATER BLASTING OR OTHER APPROVED METHOD. BLACKING OUT OF LINES WITH DEGADUR OR OTHER COATINGS IS NOT PERMISSIBLE. THE CONTRACTOR SHALL REMOVE/PREPARE INCOMPATIBLE OR LOOSE AND FLAKING PAVEMENT MARKING MATERIALS PRIOR TO APPLICATION OF NEW PAVEMENT MARKINGS.

EXISTING RPM'S TO BE REMOVED ARE NOT SHOWN FOR CLARITY. THE CONTRACTOR SHALL REMOVE AND MAKE GOOD ALL REDUNDANT RPM'S. AS DIRECTED ON SITE BY THE SUPERINTENDENT REPLACE ALL MISSING OR DAMAGED RPM'S ON ALL LINETYPES

**LEGEND**

	ERADICATE LINEMARKING
	EXISTING LINEMARKING
	APPLY NEW LINEMARKING
	INSTALL AUDIO TACTILE LINE MARKING (REFER TO ATLM NOTES)

**AUDIO TACTILE LINE MARKING (ATLM) NOTES**

ALL AUDIO TACTILE LINE MARKING SHALL BE IN ACCORDANCE WITH NSW RTA TECHNICAL DIRECTION TTD 2020/04

**ATCL - AUDIO TACTILE CENTRE LINES**

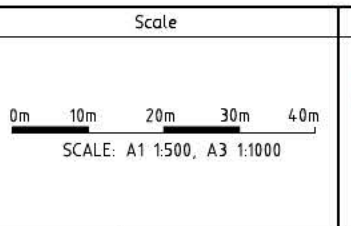
INSTALL BLACK AUDIO TACTILE CENTRE LINES

**GUIDEPOST NOTES**

AS DIRECTED BY THE SUPERINTENDENT ON SITE, INSTALL NEW APPROVED FLEXIBLE BASED GUIDEPOSTS TO REPLACE ALL MISSING OR DAMAGED GUIDEPOSTS AND AT ALL CULVERTS WITHIN THE PROJECT. ENSURE 2 GUIDEPOSTS AT EVERY HEADWALL (INCLUDING HEADWALLS BEHIND GUARDRAILS)

SIGN SCHEDULE				
DESCRIPTION	HAND	SIZE	NO. OF	
SIGNS TO BE ERECTED				
-	-	-	-	-
SIGNS TO BE REMOVED				
-	-	-	-	-

AMENDMENTS		
AMENDMENT	APPROVAL	DATE



**Design Agent**

R.D. Gossip Pty Ltd  
Consulting Engineers  
Unit 126, 17 Provan Street  
Canberra, ACT 2612  
Ph: 02 4251 4313

**Client**

Project Officer: Kencho Choden  
Project Number: 30490

ACT Government

Project	Drawing Title
DELIVERING ANRAM	TIDBINBILLA RD - SITE 15 TRAFFIC CONTROL DEVICE PLAN SHEET 32 OF 48

Date	Drg. No.	Sheet	Revision
24/09/21	RG 20110	RCP1532	0

WORK AS EXECUTED	DESIGN AGENT	OFFICE OF A.C.T.
DRAWING AMENDED IN ACCORDANCE WITH ADVICE FROM	RECOMMENDED FOR AUTHORIZATION	AUTHORISED PURSUANT TO PART V of Road Transport (Safety and Traffic Management) ACT 1999
DATE	R.D. GOSSIP P/L	AUTHORISING SIGNATURE
CONSULTANT	DRAWING NAME	DATE
NAME	TIDBINBILLA RD-SITE 15	DOCUMENT NUMBER
SIGNATURE	DELIVERING ANRAM	
DATE	SCALE	
	1:500	



INSTALL ATCL BETWEEN EXISTING PAINTED BS LINES (REFER TO ATLM NOTES). REPAINT BS LINES USING 100mm WIDTH LINES WITH 100mm GAP

REFER DRG. RG 2810 SHEET RCP1532 FOR CONTINUATION

REFER DRG. RG 2810 SHEET RCP1534 FOR CONTINUATION

← TO THARWA

TO PADDYS RIVER RD →

TIDBINBILLA RD

**NOTES**

THE FOLLOWING SPECIFICATIONS / STD. DRG'S ARE TO BE USED FOR THIS CONTRACT:

**SPECIFICATION:**  
CURRENT EDITION OF ACT GOVERNMENT STANDARD SPECIFICATION FOR URBAN INFRASTRUCTURE WORKS.

**ACT GOVERNMENT STD. DRGS:**  
CURRENT EDITION OF DESIGN STANDARDS FOR URBAN INFRASTRUCTURE - STANDARD DRAWINGS.

**GENERAL NOTES:**  
ALL PAVEMENT MARKINGS AND SIGN POSTING ARE TO BE IN ACCORDANCE WITH AUSTRALIAN STANDARD AS1742 EXCEPT WHERE MODIFIED BY ACT DEPARTMENT OF URBAN SERVICES 'DESIGN STANDARDS FOR URBAN INFRASTRUCTURE - STANDARD DRAWINGS'.

ALL SIGNAGE INSTALLED ON ELP'S ARE TO BE POSITIONED TO AVOID COVERING THE ELP ASSET NUMBER.

ALL SIGN BLADES ARE TO BE ERECTED AT A HEIGHT TO UNDERSIDE OF BLADE THAT CONFORMS WITH AS 1742.2 (2.0m MIN. GENERALLY, 2.5m MIN. IF OVERHANGING FOOTPATH OR IN PEDESTRIAN AREAS). EXISTING POSTS MAY BE USED IF PRACTICABLE OR SHALL BE EXTENDED OR REPLACED IF NOT.

ALL LINES TO BE ERADICATED SHALL BE REMOVED BY GRIT, SHOT OR WATER BLASTING OR OTHER APPROVED METHOD. BLACKING OUT OF LINES WITH DEGADUR OR OTHER COATINGS IS NOT PERMISSABLE. THE CONTRACTOR SHALL REMOVE/PREPARE INCOMPATIBLE OR LOOSE AND FLAKING PAVEMENT MARKING MATERIALS PRIOR TO APPLICATION OF NEW PAVEMENT MARKINGS.

EXISTING RPM'S TO BE REMOVED ARE NOT SHOWN FOR CLARITY. THE CONTRACTOR SHALL REMOVE AND MAKE GOOD ALL REDUNDANT RPM'S. AS DIRECTED ON SITE BY THE SUPERINTENDENT REPLACE ALL MISSING OR DAMAGED RPM'S ON ALL LINETYPES

**LEGEND**

- ERADICATE LINEMARKING
- EXISTING LINEMARKING
- APPLY NEW LINEMARKING
- INSTALL AUDIO TACTILE LINE MARKING (REFER TO ATLM NOTES)

**AUDIO TACTILE LINE MARKING (ATLM) NOTES**

ALL AUDIO TACTILE LINE MARKING SHALL BE IN ACCORDANCE WITH NSW RTA TECHNICAL DIRECTION TTD 2020/04

**ATCL - AUDIO TACTILE CENTRE LINES**

INSTALL BLACK AUDIO TACTILE CENTRE LINES

**GUIDEPOST NOTES**

AS DIRECTED BY THE SUPERINTENDENT ON SITE, INSTALL NEW APPROVED FLEXIBLE BASED GUIDEPOSTS TO REPLACE ALL MISSING OR DAMAGED GUIDEPOSTS AND AT ALL CULVERTS WITHIN THE PROJECT. ENSURE 2 GUIDEPOSTS AT EVERY HEADWALL (INCLUDING HEADWALLS BEHIND GUARDRAILS)

SIGN SCHEDULE				
DESCRIPTION	HAND	SIZE	NO. OF	
SIGNS TO BE ERECTED				
-	-	-	-	-
SIGNS TO BE REMOVED				
-	-	-	-	-

AMENDMENTS		
AMENDMENT	APPROVAL	DATE

Scale
0m 10m 20m 30m 40m
SCALE: A1 1:500, A3 1:1000


**Design Agent**



R.D. Gossip Pty Ltd  
Consulting Engineers  
Unit 126, 17 Provan Street  
Canberra, ACT 2612  
Ph: 02 4251 4313

**Client**


Project Officer: Kencho Choden  
Project Number: 30490



ACT Government

<b>Project</b>	<b>Drawing Title</b>
DELIVERING ANRAM	TIDBINBILLA RD - SITE 15 TRAFFIC CONTROL DEVICE PLAN SHEET 33 OF 48
Date	Drg. No. Sheet Revision
24/09/21	RG 20110 RCP1533 0

WORK AS EXECUTED	DESIGN AGENT	OFFICE OF A.C.T.
DRAWING AMENDED IN ACCORDANCE WITH ADVICE FROM	RECOMMENDED FOR AUTHORIZATION	AUTHORISED PURSUANT TO PART V of Road Transport (Safety and Traffic Management) ACT 1999
DATE	R.D. GOSSIP P/L	
CONSULTANT	DRAWING NAME	AUTHORISING SIGNATURE
NAME	TIDBINBILLA RD-SITE 15 DELIVERING ANRAM	DATE:
SIGNATURE	SCALE	DOCUMENT NUMBER
DATE	1:500	



**NOTES**

THE FOLLOWING SPECIFICATIONS / STD. DRG'S ARE TO BE USED FOR THIS CONTRACT:

**SPECIFICATION:**  
CURRENT EDITION OF ACT GOVERNMENT STANDARD SPECIFICATION FOR URBAN INFRASTRUCTURE WORKS.

**ACT GOVERNMENT STD. DRGS:**  
CURRENT EDITION OF DESIGN STANDARDS FOR URBAN INFRASTRUCTURE - STANDARD DRAWINGS.

**GENERAL NOTES:**  
ALL PAVEMENT MARKINGS AND SIGN POSTING ARE TO BE IN ACCORDANCE WITH AUSTRALIAN STANDARD AS1742 EXCEPT WHERE MODIFIED BY ACT DEPARTMENT OF URBAN SERVICES 'DESIGN STANDARDS FOR URBAN INFRASTRUCTURE - STANDARD DRAWINGS'.


ALL SIGNAGE INSTALLED ON ELP'S ARE TO BE POSITIONED TO AVOID COVERING THE ELP ASSET NUMBER.

ALL SIGN BLADES ARE TO BE ERECTED AT A HEIGHT TO UNDERSIDE OF BLADE THAT CONFORMS WITH AS 1742.2 (2.0m MIN. GENERALLY, 2.5m MIN. IF OVERHANGING FOOTPATH OR IN PEDESTRIAN AREAS). EXISTING POSTS MAY BE USED IF PRACTICABLE OR SHALL BE EXTENDED OR REPLACED IF NOT.

ALL LINES TO BE ERADICATED SHALL BE REMOVED BY GRIT, SHOT OR WATER BLASTING OR OTHER APPROVED METHOD. BLACKING OUT OF LINES WITH DEGADUR OR OTHER COATINGS IS NOT PERMISSIBLE. THE CONTRACTOR SHALL REMOVE/PREPARE INCOMPATIBLE OR LOOSE AND FLAKING PAVEMENT MARKING MATERIALS PRIOR TO APPLICATION OF NEW PAVEMENT MARKINGS.

EXISTING RPM'S TO BE REMOVED ARE NOT SHOWN FOR CLARITY. THE CONTRACTOR SHALL REMOVE AND MAKE GOOD ALL REDUNDANT RPM'S. AS DIRECTED ON SITE BY THE SUPERINTENDENT REPLACE ALL MISSING OR DAMAGED RRPM'S ON ALL LINETYPES

**LEGEND**



**AUDIO TACTILE LINE MARKING (ATLM) NOTES**

ALL AUDIO TACTILE LINE MARKING SHALL BE IN ACCORDANCE WITH NSW RTA TECHNICAL DIRECTION TTD 2020/04

**ATCL - AUDIO TACTILE CENTRE LINES**

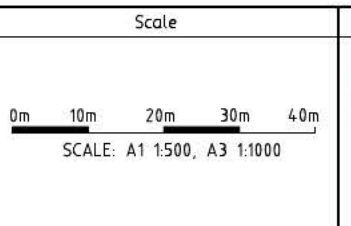
INSTALL BLACK AUDIO TACTILE CENTRE LINES

**GUIDEPOST NOTES**

AS DIRECTED BY THE SUPERINTENDENT ON SITE, INSTALL NEW APPROVED FLEXIBLE BASED GUIDEPOSTS TO REPLACE ALL MISSING OR DAMAGED GUIDEPOSTS AND AT ALL CULVERTS WITHIN THE PROJECT. ENSURE 2 GUIDEPOSTS AT EVERY HEADWALL (INCLUDING HEADWALLS BEHIND GUARDRAILS)

SIGN SCHEDULE				
DESCRIPTION	HAND	SIZE	NO. OF	
SIGNS TO BE ERECTED				
-	-	-	-	-
SIGNS TO BE REMOVED				
-	-	-	-	-

AMENDMENTS		
AMENDMENT	APPROVAL	DATE



**Design Agent**

R.D. Gossip Pty Ltd  
Consulting Engineers  
Unit 126, 17 Princes Street  
Canberra, ACT 2612  
Ph: 02 6251 6113

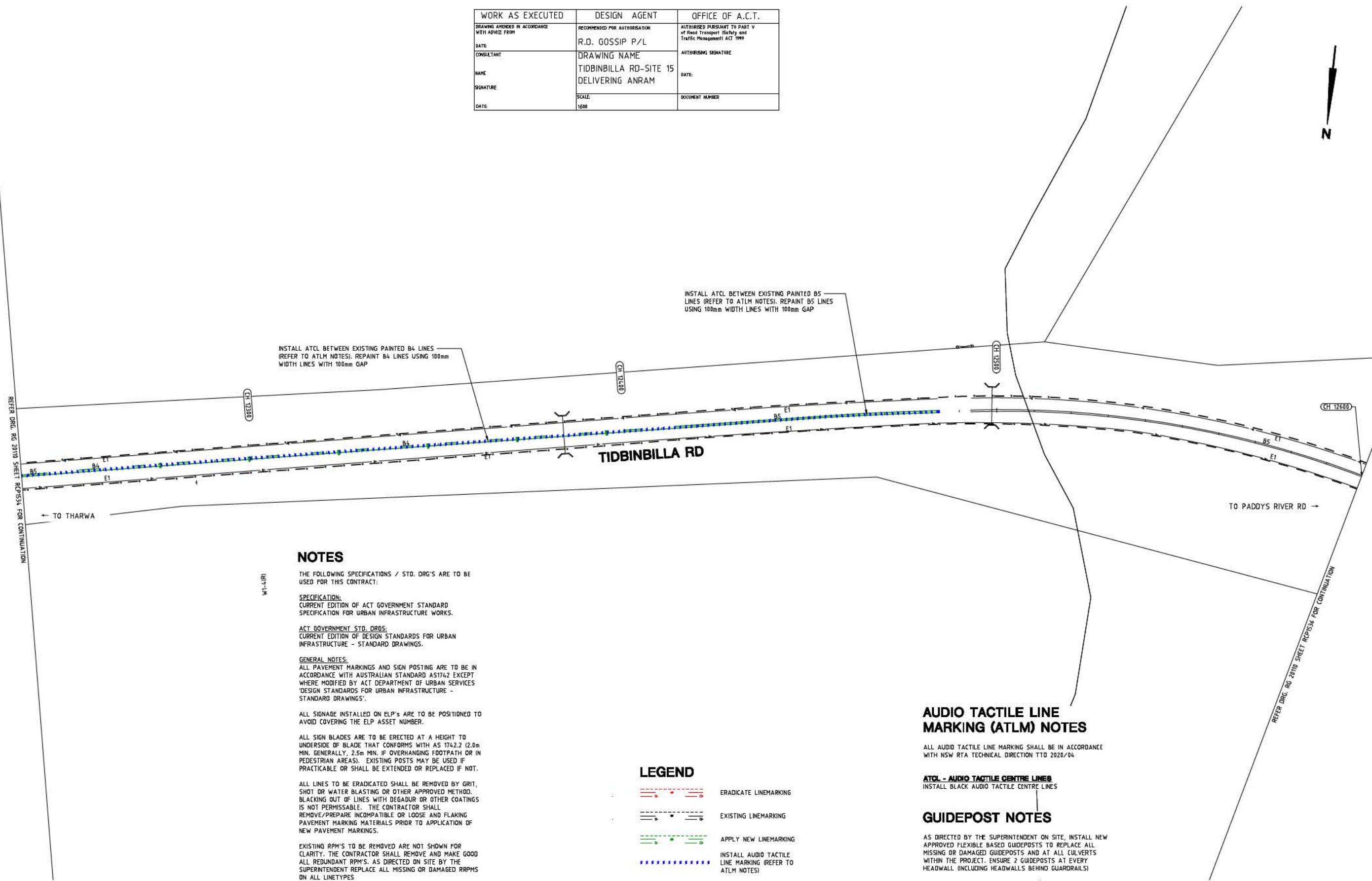
**Client**

Project Officer: Kencho Choden  
Project Number: 30490

ACT Government

Project	Drawing Title
DELIVERING ANRAM	TIDBINBILLA RD - SITE 15 TRAFFIC CONTROL DEVICE PLAN SHEET 34 OF 48
Date: 24/09/21	Drg. No. RG 20110 Sheet RCP1534 Revision 0

WORK AS EXECUTED	DESIGN AGENT	OFFICE OF A.C.T.
DRAWING AMENDED IN ACCORDANCE WITH ADVISE FROM	RECOMMENDED FOR AUTHORIZATION	AUTHORISED PURSUANT TO PART V of Road Transport (Safety and Traffic Management) ACT 1999
DATE	R.D. GOSSIP P/L	AUTHORISING SIGNATURE
CONSULTANT	DRAWING NAME	DATE
NAME	TIDBINBILLA RD-SITE 15 DELIVERING ANRAM	DOCUMENT NUMBER
SIGNATURE	SCALE	
DATE	1:500	



**NOTES**

THE FOLLOWING SPECIFICATIONS / STD. DRG'S ARE TO BE USED FOR THIS CONTRACT:

**SPECIFICATION:**  
CURRENT EDITION OF ACT GOVERNMENT STANDARD SPECIFICATION FOR URBAN INFRASTRUCTURE WORKS.

**ACT GOVERNMENT STD. DRGS:**  
CURRENT EDITION OF DESIGN STANDARDS FOR URBAN INFRASTRUCTURE - STANDARD DRAWINGS.

**GENERAL NOTES:**  
ALL PAVEMENT MARKINGS AND SIGN POSTING ARE TO BE IN ACCORDANCE WITH AUSTRALIAN STANDARD AS1742 EXCEPT WHERE MODIFIED BY ACT DEPARTMENT OF URBAN SERVICES 'DESIGN STANDARDS FOR URBAN INFRASTRUCTURE - STANDARD DRAWINGS'.

ALL SIGNAGE INSTALLED ON ELP'S ARE TO BE POSITIONED TO AVOID COVERING THE ELP ASSET NUMBER.

ALL SIGN BLADES ARE TO BE ERECTED AT A HEIGHT TO UNDERSIDE OF BLADE THAT CONFORMS WITH AS 1742.2 (2.0m MIN. GENERALLY, 2.5m MIN. IF OVERHANGING FOOTPATH OR IN PEDESTRIAN AREAS). EXISTING POSTS MAY BE USED IF PRACTICABLE OR SHALL BE EXTENDED OR REPLACED IF NOT.

ALL LINES TO BE ERADICATED SHALL BE REMOVED BY GRIT, SHOT OR WATER BLASTING OR OTHER APPROVED METHOD. BLACKING OUT OF LINES WITH DEGADUR OR OTHER COATINGS IS NOT PERMISSABLE. THE CONTRACTOR SHALL REMOVE/PREPARE INCOMPATIBLE OR LOOSE AND FLAKING PAVEMENT MARKING MATERIALS PRIOR TO APPLICATION OF NEW PAVEMENT MARKINGS.

EXISTING RPM'S TO BE REMOVED ARE NOT SHOWN FOR CLARITY. THE CONTRACTOR SHALL REMOVE AND MAKE GOOD ALL REDUNDANT RPM'S. AS DIRECTED ON SITE BY THE SUPERINTENDENT REPLACE ALL MISSING OR DAMAGED RRPM'S ON ALL LINETYPES.

**LEGEND**

	ERADICATE LINEMARKING
	EXISTING LINEMARKING
	APPLY NEW LINEMARKING
	INSTALL AUDIO TACTILE LINE MARKING (REFER TO ATLM NOTES)

**AUDIO TACTILE LINE MARKING (ATLM) NOTES**

ALL AUDIO TACTILE LINE MARKING SHALL BE IN ACCORDANCE WITH NSW RTA TECHNICAL DIRECTION TTD 2020/04

**ATCL - AUDIO TACTILE CENTRE LINES**  
INSTALL BLACK AUDIO TACTILE CENTRE LINES

**GUIDEPOST NOTES**

AS DIRECTED BY THE SUPERINTENDENT ON SITE, INSTALL NEW APPROVED FLEXIBLE BASED GUIDEPOSTS TO REPLACE ALL MISSING OR DAMAGED GUIDEPOSTS AND AT ALL CULVERTS WITHIN THE PROJECT. ENSURE 2 GUIDEPOSTS AT EVERY HEADWALL (INCLUDING HEADWALLS BEHIND GUARDRAILS)

**SIGN SCHEDULE**

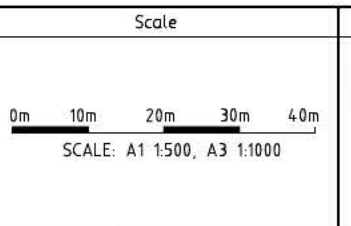
DESCRIPTION	HAND	SIZE	NO. OF.
SIGNS TO BE ERECTED			
-	-	-	-
SIGNS TO BE REMOVED			
-	-	-	-

**AMENDMENTS**

AMENDMENT	APPROVAL	DATE

DRAWING STAGE - LATEST DATE INDICATES DRAWING STATUS

Conceptual Sketch: 28/05/21	Final Sketch Plan: --/--/--	Final Design: 24/09/21
For tendering purposes only: --/--/--	Issued for construction: --/--/--	W.A.E.: --/--/--



**Design Agent**

R.D. Gossip Pty Ltd  
Consulting Engineers  
Unit 120, 17 Provan Street  
Canberra, ACT 2612  
Ph: 02 4251 4313

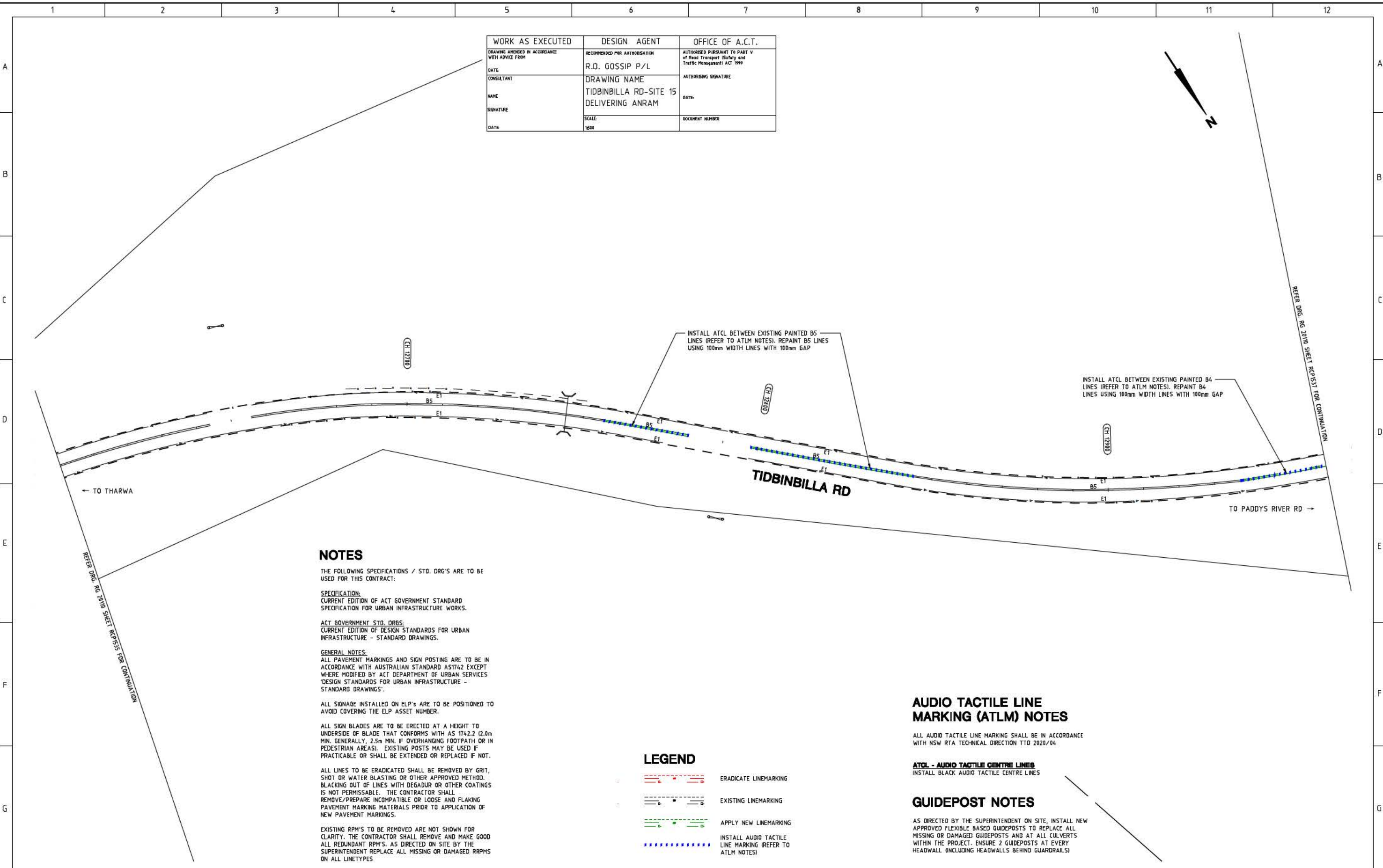
**Client**

Project Officer: Kencho Choden  
Project Number: 30490

ACT Government

<b>Project</b>	<b>Drawing Title</b>
DELIVERING ANRAM	TIDBINBILLA RD - SITE 15 TRAFFIC CONTROL DEVICE PLAN SHEET 35 OF 48
Date: 24/09/21	Drg. No. RG 20110 Sheet RCP1535 Revision 0

WORK AS EXECUTED	DESIGN AGENT	OFFICE OF A.C.T.
DRAWING AMENDED IN ACCORDANCE WITH ADVICE FROM:	RECOMMENDED FOR AUTHORIZATION	AUTHORISED PURSUANT TO PART V of Road Transport (Safety and Traffic Management) ACT 1999
DATE:	R.D. GOSSIP P/L	AUTHORISING SIGNATURE:
CONSULTANT:	DRAWING NAME	DATE:
NAME:	TIDBINBILLA RD-SITE 15	DOCUMENT NUMBER:
SIGNATURE:	DELIVERING ANRAM	
DATE:	SCALE:	
	1:500	



**NOTES**

THE FOLLOWING SPECIFICATIONS / STD. DRG'S ARE TO BE USED FOR THIS CONTRACT:

**SPECIFICATION:**  
CURRENT EDITION OF ACT GOVERNMENT STANDARD SPECIFICATION FOR URBAN INFRASTRUCTURE WORKS.

**ACT GOVERNMENT STD. DRGS:**  
CURRENT EDITION OF DESIGN STANDARDS FOR URBAN INFRASTRUCTURE - STANDARD DRAWINGS.

**GENERAL NOTES:**  
ALL PAVEMENT MARKINGS AND SIGN POSTING ARE TO BE IN ACCORDANCE WITH AUSTRALIAN STANDARD AS1742 EXCEPT WHERE MODIFIED BY ACT DEPARTMENT OF URBAN SERVICES 'DESIGN STANDARDS FOR URBAN INFRASTRUCTURE - STANDARD DRAWINGS'.

ALL SIGNAGE INSTALLED ON ELP'S ARE TO BE POSITIONED TO AVOID COVERING THE ELP ASSET NUMBER.

ALL SIGN BLADES ARE TO BE ERECTED AT A HEIGHT TO UNDERSIDE OF BLADE THAT CONFORMS WITH AS 1742.2 (2.0m MIN. GENERALLY, 2.5m MIN. IF OVERHANGING FOOTPATH OR IN PEDESTRIAN AREAS). EXISTING POSTS MAY BE USED IF PRACTICABLE OR SHALL BE EXTENDED OR REPLACED IF NOT.

ALL LINES TO BE ERADICATED SHALL BE REMOVED BY GRIT, SHOT OR WATER BLASTING OR OTHER APPROVED METHOD. BLACKING OUT OF LINES WITH DEGADUR OR OTHER COATINGS IS NOT PERMISSABLE. THE CONTRACTOR SHALL REMOVE/PREPARE INCOMPATIBLE OR LOOSE AND FLAKING PAVEMENT MARKING MATERIALS PRIOR TO APPLICATION OF NEW PAVEMENT MARKINGS.

EXISTING RPM'S TO BE REMOVED ARE NOT SHOWN FOR CLARITY. THE CONTRACTOR SHALL REMOVE AND MAKE GOOD ALL REDUNDANT RPM'S. AS DIRECTED ON SITE BY THE SUPERINTENDENT REPLACE ALL MISSING OR DAMAGED RRPM'S ON ALL LINETYPES.

**LEGEND**

	ERADICATE LINEMARKING
	EXISTING LINEMARKING
	APPLY NEW LINEMARKING
	INSTALL AUDIO TACTILE LINE MARKING (REFER TO ATLM NOTES)

**AUDIO TACTILE LINE MARKING (ATLM) NOTES**

ALL AUDIO TACTILE LINE MARKING SHALL BE IN ACCORDANCE WITH NSW RTA TECHNICAL DIRECTION TTD 2020/04

**ATCL - AUDIO TACTILE CENTRE LINES**

INSTALL BLACK AUDIO TACTILE CENTRE LINES

**GUIDEPOST NOTES**

AS DIRECTED BY THE SUPERINTENDENT ON SITE, INSTALL NEW APPROVED FLEXIBLE BASED GUIDEPOSTS TO REPLACE ALL MISSING OR DAMAGED GUIDEPOSTS AND AT ALL CULVERTS WITHIN THE PROJECT. ENSURE 2 GUIDEPOSTS AT EVERY HEADWALL (INCLUDING HEADWALLS BEHIND GUARDRAILS)

**SIGN SCHEDULE**

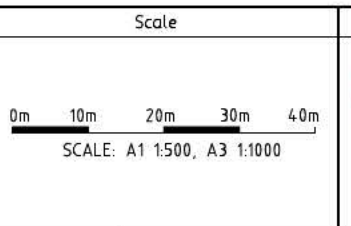
DESCRIPTION	HAND	SIZE	NO. OF.
SIGNS TO BE ERECTED			
-	-	-	-
SIGNS TO BE REMOVED			
-	-	-	-

**AMENDMENTS**

AMENDMENT	APPROVAL	DATE

DRAWING STAGE - LATEST DATE INDICATES DRAWING STATUS

Conceptual Sketch: 28/05/21	Final Sketch Plan: --/--/--	Final Design: 26/09/21
For tendering purposes only: --/--/--	Issued for construction: --/--/--	W.A.E.: --/--/--



**Design Agent**

R.D. Gossip Pty Ltd  
Consulting Engineers  
Unit 126, 17 Provan Street  
Campbell, ACT 2612  
Ph: 02 4251 4313

**Client**

Project Officer: Kencho Choden  
Project Number: 30490

ACT Government

**Project**

DELIVERING ANRAM

Date: 24/09/21

**Drawing Title**

TIDBINBILLA RD - SITE 15  
TRAFFIC CONTROL DEVICE PLAN  
SHEET 36 OF 48

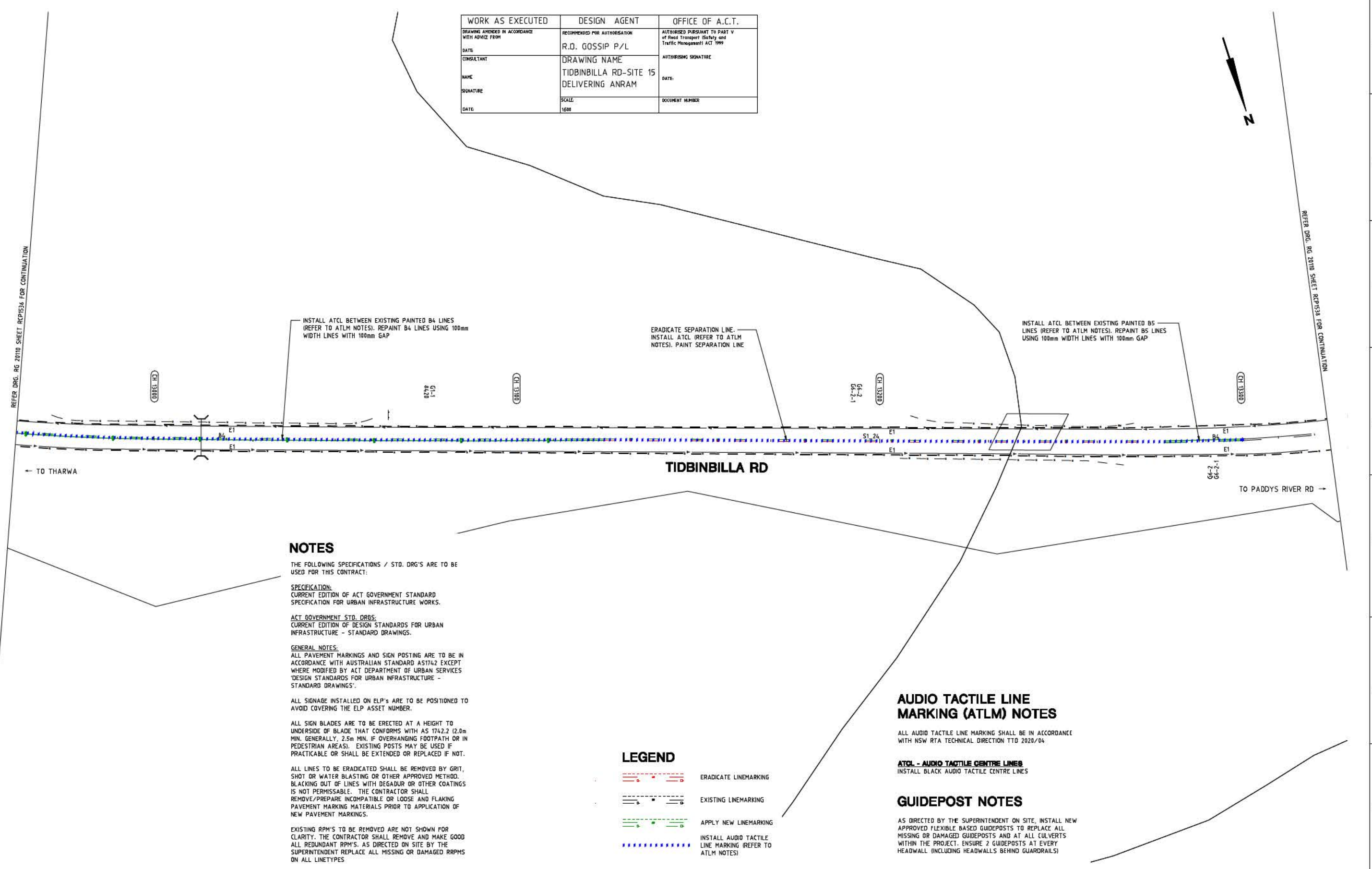
Drg. No.	Sheet	Revision
RG 20110	RCP1536	0

WORK AS EXECUTED	DESIGN AGENT	OFFICE OF A.C.T.
DRAWING AMENDED IN ACCORDANCE WITH ADVICE FROM:	RECOMMENDED FOR AUTHORIZATION	AUTHORISED PURSUANT TO PART V of Road Transport (Safety and Traffic Management) ACT 1999
DATE:	R.D. GOSSIP P/L	AUTHORISING SIGNATURE:
CONSULTANT:	DRAWING NAME	DATE:
NAME:	TIDBINBILLA RD-SITE 15	DOCUMENT NUMBER:
SIGNATURE:	DELIVERING ANRAM	
DATE:	SCALE:	
	1:500	



REFER DRG. RG 2010 SHEET RCP1534 FOR CONTINUATION

REFER DRG. RG 2010 SHEET RCP1533 FOR CONTINUATION



**NOTES**

THE FOLLOWING SPECIFICATIONS / STD. DRG'S ARE TO BE USED FOR THIS CONTRACT:

**SPECIFICATION:**  
CURRENT EDITION OF ACT GOVERNMENT STANDARD SPECIFICATION FOR URBAN INFRASTRUCTURE WORKS.

**ACT GOVERNMENT STD. DRG'S:**  
CURRENT EDITION OF DESIGN STANDARDS FOR URBAN INFRASTRUCTURE - STANDARD DRAWINGS.

**GENERAL NOTES:**  
ALL PAVEMENT MARKINGS AND SIGN POSTING ARE TO BE IN ACCORDANCE WITH AUSTRALIAN STANDARD AS1742 EXCEPT WHERE MODIFIED BY ACT DEPARTMENT OF URBAN SERVICES 'DESIGN STANDARDS FOR URBAN INFRASTRUCTURE - STANDARD DRAWINGS'.

ALL SIGNAGE INSTALLED ON ELP'S ARE TO BE POSITIONED TO AVOID COVERING THE ELP ASSET NUMBER.

ALL SIGN BLADES ARE TO BE ERECTED AT A HEIGHT TO UNDERSIDE OF BLADE THAT CONFORMS WITH AS 1742.2 (2.0m MIN. GENERALLY, 2.5m MIN. IF OVERHANGING FOOTPATH OR IN PEDESTRIAN AREAS). EXISTING POSTS MAY BE USED IF PRACTICABLE OR SHALL BE EXTENDED OR REPLACED IF NOT.

ALL LINES TO BE ERADICATED SHALL BE REMOVED BY GRIT, SHOT OR WATER BLASTING OR OTHER APPROVED METHOD. BLACKING OUT OF LINES WITH DEGADUR OR OTHER COATINGS IS NOT PERMISSIBLE. THE CONTRACTOR SHALL REMOVE/PREPARE INCOMPATIBLE OR LOOSE AND FLAKING PAVEMENT MARKING MATERIALS PRIOR TO APPLICATION OF NEW PAVEMENT MARKINGS.

EXISTING RPM'S TO BE REMOVED ARE NOT SHOWN FOR CLARITY. THE CONTRACTOR SHALL REMOVE AND MAKE GOOD ALL REDUNDANT RPM'S. AS DIRECTED ON SITE BY THE SUPERINTENDENT REPLACE ALL MISSING OR DAMAGED RPM'S ON ALL LINETYPES

**LEGEND**

	ERADICATE LINEMARKING
	EXISTING LINEMARKING
	APPLY NEW LINEMARKING
	INSTALL AUDIO TACTILE LINE MARKING (REFER TO ATLM NOTES)

**AUDIO TACTILE LINE MARKING (ATLM) NOTES**

ALL AUDIO TACTILE LINE MARKING SHALL BE IN ACCORDANCE WITH NSW RTA TECHNICAL DIRECTION TTD 2020/04

**ATCL - AUDIO TACTILE CENTRE LINES**

INSTALL BLACK AUDIO TACTILE CENTRE LINES

**GUIDEPOST NOTES**

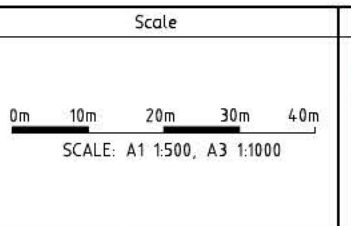
AS DIRECTED BY THE SUPERINTENDENT ON SITE, INSTALL NEW APPROVED FLEXIBLE BASED GUIDEPOSTS TO REPLACE ALL MISSING OR DAMAGED GUIDEPOSTS AND AT ALL CULVERTS WITHIN THE PROJECT. ENSURE 2 GUIDEPOSTS AT EVERY HEADWALL (INCLUDING HEADWALLS BEHIND GUARDRAILS)

SIGN SCHEDULE				
DESCRIPTION	HAND	SIZE	NO. OF.	
SIGNS TO BE ERECTED				
-	-	-	-	-
SIGNS TO BE REMOVED				
-	-	-	-	-

AMENDMENTS		
AMENDMENT	APPROVAL	DATE

DRAWING STAGE - LATEST DATE INDICATES DRAWING STATUS

Conceptual Sketch: 28/05/21	Final Sketch Plan: --/--/--	Final Design: 26/09/21
For tendering purposes only: --/--/--	Issued for construction: --/--/--	W.A.E.: --/--/--



Design Agent

R.D. Gossip Pty Ltd  
Consulting Engineers  
Unit 126, 17 Provan Street  
Canberra, ACT 2612  
Ph: 02 4251 4313

Designed by: [Signature]  
Drawn by: [Signature]  
Checked by: [Signature]  
Approved by: [Signature]

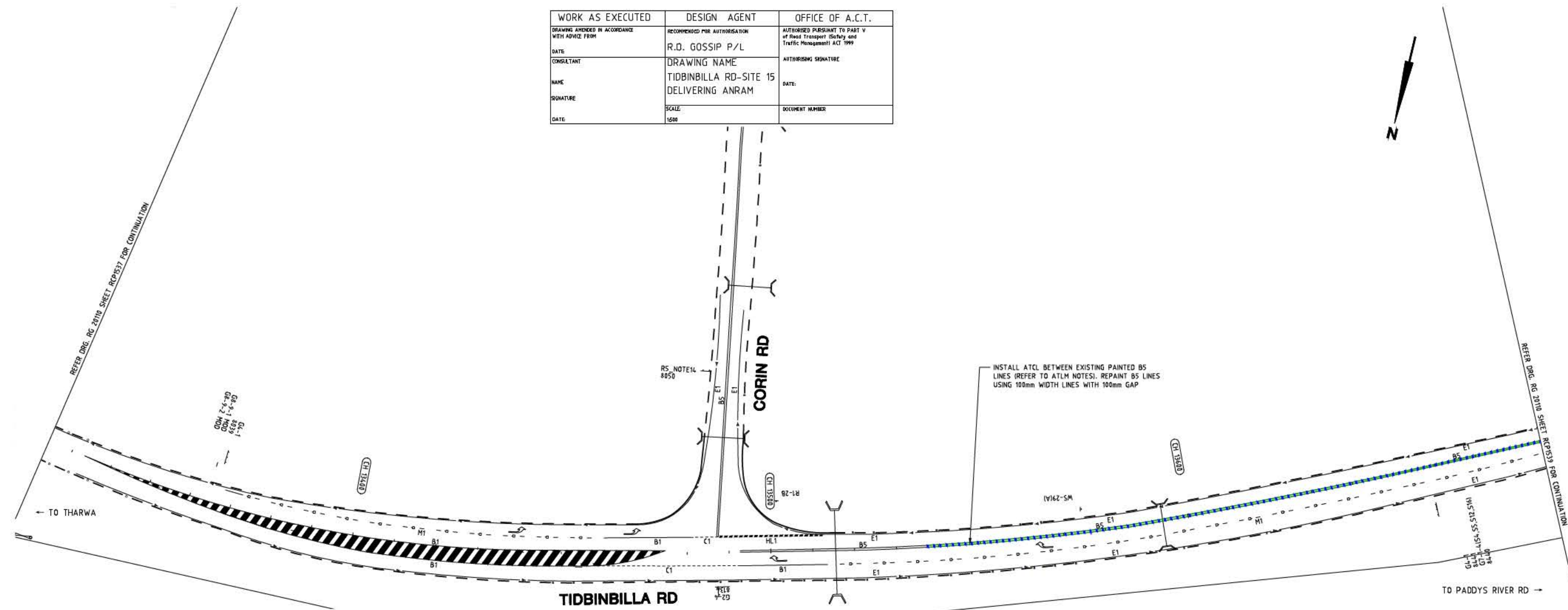
Client

Project Officer: Kencho Choden  
Project Number: 30490

ACT Government

Project	Drawing Title
DELIVERING ANRAM	TIDBINBILLA RD - SITE 15 TRAFFIC CONTROL DEVICE PLAN SHEET 37 OF 48
Date: 24/09/21	Drg. No. RG 20110 Sheet RCP1537 Revision 0

WORK AS EXECUTED	DESIGN AGENT	OFFICE OF A.C.T.
DRAWING AMENDED IN ACCORDANCE WITH ADVICE FROM	RECOMMENDED FOR AUTHORIZATION	AUTHORISED PURSUANT TO PART V of Road Transport (Safety and Traffic Management) ACT 1999
DATE	R.D. GOSSIP P/L	AUTHORISING SIGNATURE
CONSULTANT	DRAWING NAME	DATE
NAME	TIDBINBILLA RD-SITE 15 DELIVERING ANRAM	DOCUMENT NUMBER
SIGNATURE	SCALE	
DATE	1:500	



**NOTES**

THE FOLLOWING SPECIFICATIONS / STD. DRG'S ARE TO BE USED FOR THIS CONTRACT.

**SPECIFICATION:**  
CURRENT EDITION OF ACT GOVERNMENT STANDARD SPECIFICATION FOR URBAN INFRASTRUCTURE WORKS.

**ACT GOVERNMENT STD. DRGS:**  
CURRENT EDITION OF DESIGN STANDARDS FOR URBAN INFRASTRUCTURE - STANDARD DRAWINGS.

**GENERAL NOTES:**  
ALL PAVEMENT MARKINGS AND SIGN POSTING ARE TO BE IN ACCORDANCE WITH AUSTRALIAN STANDARD AS1742 EXCEPT WHERE MODIFIED BY ACT DEPARTMENT OF URBAN SERVICES 'DESIGN STANDARDS FOR URBAN INFRASTRUCTURE - STANDARD DRAWINGS'.

ALL SIGNAGE INSTALLED ON ELP'S ARE TO BE POSITIONED TO AVOID COVERING THE ELP ASSET NUMBER.

ALL SIGN BLADES ARE TO BE ERECTED AT A HEIGHT TO UNDERSIDE OF BLADE THAT CONFORMS WITH AS 1742.2 (2.0m MIN. GENERALLY, 2.5m MIN. IF OVERHANGING FOOTPATH OR IN PEDESTRIAN AREAS). EXISTING POSTS MAY BE USED IF PRACTICABLE OR SHALL BE EXTENDED OR REPLACED IF NOT.

ALL LINES TO BE ERADICATED SHALL BE REMOVED BY GRIT, SHOT OR WATER BLASTING OR OTHER APPROVED METHOD. BLACKING OUT OF LINES WITH DEGADUR OR OTHER COATINGS IS NOT PERMISSIBLE. THE CONTRACTOR SHALL REMOVE/PREPARE INCOMPATIBLE OR LOOSE AND FLAKING PAVEMENT MARKING MATERIALS PRIOR TO APPLICATION OF NEW PAVEMENT MARKINGS.

EXISTING RPM'S TO BE REMOVED ARE NOT SHOWN FOR CLARITY. THE CONTRACTOR SHALL REMOVE AND MAKE GOOD ALL REDUNDANT RPM'S. AS DIRECTED ON SITE BY THE SUPERINTENDENT REPLACE ALL MISSING OR DAMAGED RRPM'S ON ALL LINETYPES

**AUDIO TACTILE LINE MARKING (ATLM) NOTES**

ALL AUDIO TACTILE LINE MARKING SHALL BE IN ACCORDANCE WITH NSW RTA TECHNICAL DIRECTION TTD 2020/04

**ATCL - AUDIO TACTILE CENTRE LINES**  
INSTALL BLACK AUDIO TACTILE CENTRE LINES

**GUIDEPOST NOTES**

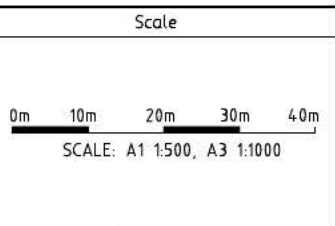
AS DIRECTED BY THE SUPERINTENDENT ON SITE, INSTALL NEW APPROVED FLEXIBLE BASED GUIDEPOSTS TO REPLACE ALL MISSING OR DAMAGED GUIDEPOSTS AND AT ALL CULVERTS WITHIN THE PROJECT. ENSURE 2 GUIDEPOSTS AT EVERY HEADWALL (INCLUDING HEADWALLS BEHIND GUARDRAILS)

**LEGEND**

- ERADICATE LINEMARKING
- EXISTING LINEMARKING
- APPLY NEW LINEMARKING
- INSTALL AUDIO TACTILE LINE MARKING (REFER TO ATLM NOTES)

SIGN SCHEDULE			
DESCRIPTION	HAND	SIZE	NO. OF.
SIGNS TO BE ERECTED			
-	-	-	-
SIGNS TO BE REMOVED			
-	-	-	-

AMENDMENTS		
AMENDMENT	APPROVAL	DATE



**Design Agent**

R.D. Gossip Pty Ltd  
Consulting Engineers  
Unit 126, 17 Princes Street  
Canberra, ACT 2612  
Ph: 02 4251 4313


**Client**

Project Officer: Kencho Choden  
Project Number: 30490

ACT Government

Project	Drawing Title
DELIVERING ANRAM	TIDBINBILLA RD - SITE 15 TRAFFIC CONTROL DEVICE PLAN SHEET 38 OF 48
Date: 24/09/21	Drg. No. RG 20110 Sheet RCP1538 Revision 0

WORK AS EXECUTED	DESIGN AGENT	OFFICE OF A.C.T.
DRAWING AMENDED IN ACCORDANCE WITH ADVISE FROM	RECOMMENDED FOR AUTHORIZATION	AUTHORISED PURSUANT TO PART V of Road Transport (Safety and Traffic Management) ACT 1999
DATE	R.D. GOSSIP P/L	AUTHORISING SIGNATURE
CONSULTANT	DRAWING NAME	DATE
NAME	TIDBINBILLA RD-SITE 15 DELIVERING ANRAM	DOCUMENT NUMBER
SIGNATURE	SCALE	
DATE	1:500	



**NOTES**

THE FOLLOWING SPECIFICATIONS / STD. DRG'S ARE TO BE USED FOR THIS CONTRACT:

**SPECIFICATION:**  
CURRENT EDITION OF ACT GOVERNMENT STANDARD SPECIFICATION FOR URBAN INFRASTRUCTURE WORKS.

**ACT GOVERNMENT STD. DRGS:**  
CURRENT EDITION OF DESIGN STANDARDS FOR URBAN INFRASTRUCTURE - STANDARD DRAWINGS.

**GENERAL NOTES:**  
ALL PAVEMENT MARKINGS AND SIGN POSTING ARE TO BE IN ACCORDANCE WITH AUSTRALIAN STANDARD AS1742 EXCEPT WHERE MODIFIED BY ACT DEPARTMENT OF URBAN SERVICES 'DESIGN STANDARDS FOR URBAN INFRASTRUCTURE - STANDARD DRAWINGS'.

ALL SIGNAGE INSTALLED ON ELP'S ARE TO BE POSITIONED TO AVOID COVERING THE ELP ASSET NUMBER.

ALL SIGN BLADES ARE TO BE ERECTED AT A HEIGHT TO UNDERSIDE OF BLADE THAT CONFORMS WITH AS 1742.2 (2.0m MIN. GENERALLY, 2.5m MIN. IF OVERHANGING FOOTPATH OR IN PEDESTRIAN AREAS). EXISTING POSTS MAY BE USED IF PRACTICABLE OR SHALL BE EXTENDED OR REPLACED IF NOT.

ALL LINES TO BE ERADICATED SHALL BE REMOVED BY GRIT, SHOT OR WATER BLASTING OR OTHER APPROVED METHOD. BLACKING OUT OF LINES WITH DEGADUR OR OTHER COATINGS IS NOT PERMISSIBLE. THE CONTRACTOR SHALL REMOVE/PREPARE INCOMPATIBLE OR LOOSE AND FLAKING PAVEMENT MARKING MATERIALS PRIOR TO APPLICATION OF NEW PAVEMENT MARKINGS.

EXISTING RPM'S TO BE REMOVED ARE NOT SHOWN FOR CLARITY. THE CONTRACTOR SHALL REMOVE AND MAKE GOOD ALL REDUNDANT RPM'S. AS DIRECTED ON SITE BY THE SUPERINTENDENT REPLACE ALL MISSING OR DAMAGED RPM'S ON ALL LINETYPES.

**LEGEND**

	ERADICATE LINEMARKING
	EXISTING LINEMARKING
	APPLY NEW LINEMARKING
	INSTALL AUDIO TACTILE LINE MARKING (REFER TO ATLM NOTES)

**AUDIO TACTILE LINE MARKING (ATLM) NOTES**

ALL AUDIO TACTILE LINE MARKING SHALL BE IN ACCORDANCE WITH NSW RTA TECHNICAL DIRECTION TTD 2020/04

**ATCL - AUDIO TACTILE CENTRE LINES**

INSTALL BLACK AUDIO TACTILE CENTRE LINES

**GUIDEPOST NOTES**

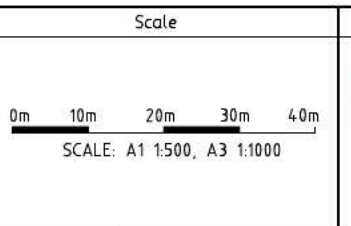
AS DIRECTED BY THE SUPERINTENDENT ON SITE, INSTALL NEW APPROVED FLEXIBLE BASED GUIDEPOSTS TO REPLACE ALL MISSING OR DAMAGED GUIDEPOSTS AND AT ALL CULVERTS WITHIN THE PROJECT. ENSURE 2 GUIDEPOSTS AT EVERY HEADWALL (INCLUDING HEADWALLS BEHIND GUARDRAILS)

SIGN SCHEDULE			
DESCRIPTION	HAND	SIZE	NO. OF.
SIGNS TO BE ERECTED			
-	-	-	-
SIGNS TO BE REMOVED			
-	-	-	-

AMENDMENTS		
AMENDMENT	APPROVAL	DATE

DRAWING STAGE - LATEST DATE INDICATES DRAWING STATUS

Conceptual Sketch: 28/05/21	Final Sketch Plan: --/--/--	Final Design: 24/09/21
For tendering purposes only: --/--/--	Issued for construction: --/--/--	W.A.E.: --/--/--



Design Agent

R.D. Gossip Pty Ltd  
Consulting Engineers  
Unit 120, 17 Provan Street  
Canberra, ACT 2612  
Ph: 02 4251 4313

Client

Project Officer: Kencho Choden  
Project Number: 30490

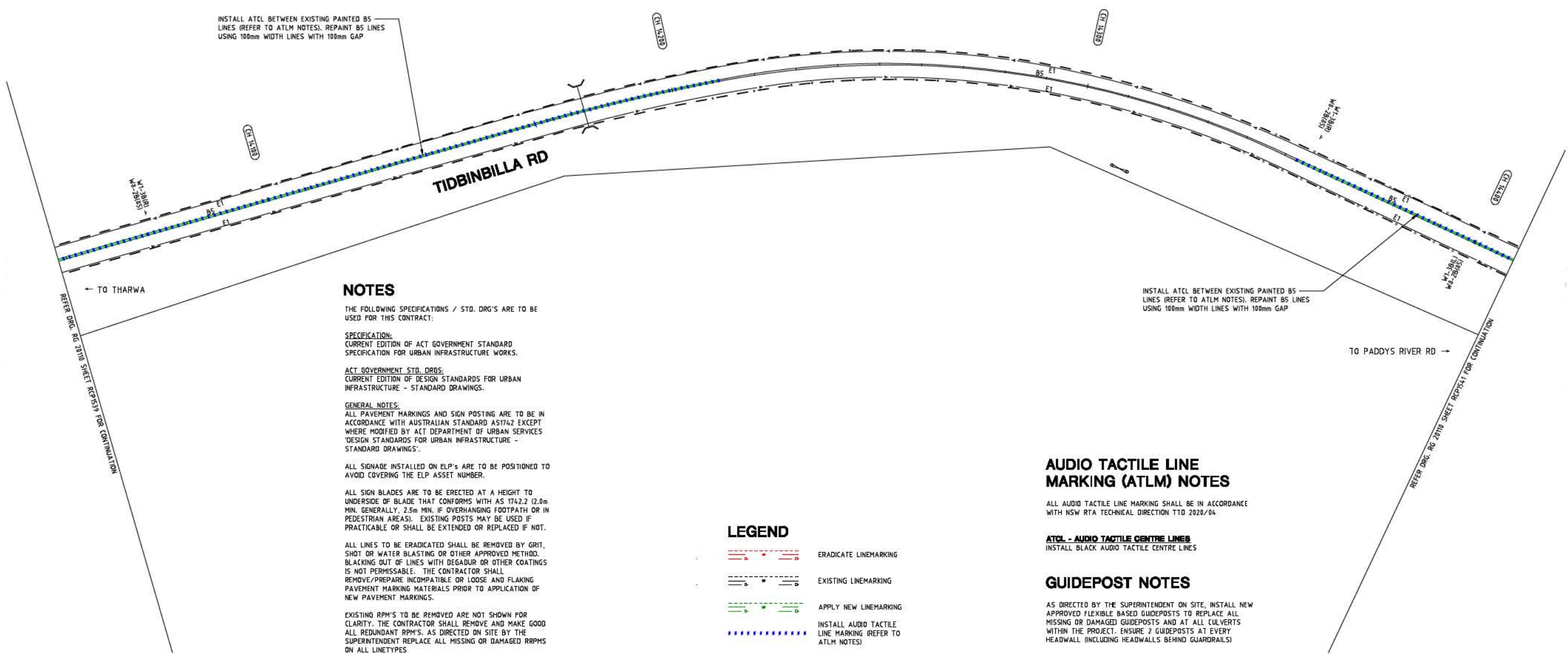
ACT Government

Project	Drawing Title
DELIVERING ANRAM	TIDBINBILLA RD - SITE 15 TRAFFIC CONTROL DEVICE PLAN SHEET 39 OF 48
Date: 24/09/21	Drg. No. RG 20110 Sheet RCP1539 Revision 0

WORK AS EXECUTED	DESIGN AGENT	OFFICE OF A.C.T.
DRAWING AMENDED IN ACCORDANCE WITH ADVICE FROM	RECOMMENDED FOR AUTHORIZATION	AUTHORISED PURSUANT TO PART V of Road Transport (Safety and Traffic Management) ACT 1999
DATE	R.D. GOSSIP P/L	AUTHORISING SIGNATURE
CONSULTANT	DRAWING NAME	DATE
NAME	TIDBINBILLA RD-SITE 15 DELIVERING ANRAM	DOCUMENT NUMBER
SIGNATURE	SCALE	
DATE	1:500	



INSTALL ATCL BETWEEN EXISTING PAINTED BS LINES (REFER TO ATLM NOTES). REPAINT BS LINES USING 100mm WIDTH LINES WITH 100mm GAP



**NOTES**

THE FOLLOWING SPECIFICATIONS / STD. DRG'S ARE TO BE USED FOR THIS CONTRACT:

**SPECIFICATION:**  
CURRENT EDITION OF ACT GOVERNMENT STANDARD SPECIFICATION FOR URBAN INFRASTRUCTURE WORKS.

**ACT GOVERNMENT STD. DRGS:**  
CURRENT EDITION OF DESIGN STANDARDS FOR URBAN INFRASTRUCTURE - STANDARD DRAWINGS.

**GENERAL NOTES:**  
ALL PAVEMENT MARKINGS AND SIGN POSTING ARE TO BE IN ACCORDANCE WITH AUSTRALIAN STANDARD AS1742 EXCEPT WHERE MODIFIED BY ACT DEPARTMENT OF URBAN SERVICES 'DESIGN STANDARDS FOR URBAN INFRASTRUCTURE - STANDARD DRAWINGS'.

ALL SIGNAGE INSTALLED ON ELP'S ARE TO BE POSITIONED TO AVOID COVERING THE ELP ASSET NUMBER.

ALL SIGN BLADES ARE TO BE ERECTED AT A HEIGHT TO UNDERSIDE OF BLADE THAT CONFORMS WITH AS 1742.2 (2.0m MIN. GENERALLY, 2.5m MIN. IF OVERHANGING FOOTPATH OR IN PEDESTRIAN AREAS). EXISTING POSTS MAY BE USED IF PRACTICABLE OR SHALL BE EXTENDED OR REPLACED IF NOT.

ALL LINES TO BE ERADICATED SHALL BE REMOVED BY GRIT, SHOT OR WATER BLASTING OR OTHER APPROVED METHOD. BLACKING OUT OF LINES WITH DEGADUR OR OTHER COATINGS IS NOT PERMISSIBLE. THE CONTRACTOR SHALL REMOVE/PREPARE INCOMPATIBLE OR LOOSE AND FLAKING PAVEMENT MARKING MATERIALS PRIOR TO APPLICATION OF NEW PAVEMENT MARKINGS.

EXISTING RPM'S TO BE REMOVED ARE NOT SHOWN FOR CLARITY. THE CONTRACTOR SHALL REMOVE AND MAKE GOOD ALL REDUNDANT RPM'S. AS DIRECTED ON SITE BY THE SUPERINTENDENT REPLACE ALL MISSING OR DAMAGED RPM'S ON ALL LINETYPES.

INSTALL ATCL BETWEEN EXISTING PAINTED BS LINES (REFER TO ATLM NOTES). REPAINT BS LINES USING 100mm WIDTH LINES WITH 100mm GAP

**AUDIO TACTILE LINE MARKING (ATLM) NOTES**

ALL AUDIO TACTILE LINE MARKING SHALL BE IN ACCORDANCE WITH NSW RTA TECHNICAL DIRECTION TTD 2020/04

**ATCL - AUDIO TACTILE CENTRE LINES**  
INSTALL BLACK AUDIO TACTILE CENTRE LINES

**GUIDEPOST NOTES**

AS DIRECTED BY THE SUPERINTENDENT ON SITE, INSTALL NEW APPROVED FLEXIBLE BASED GUIDEPOSTS TO REPLACE ALL MISSING OR DAMAGED GUIDEPOSTS AND AT ALL CULVERTS WITHIN THE PROJECT. ENSURE 2 GUIDEPOSTS AT EVERY HEADWALL (INCLUDING HEADWALLS BEHIND GUARDRAILS)

**LEGEND**

- ERADICATE LINEMARKING
- EXISTING LINEMARKING
- APPLY NEW LINEMARKING
- INSTALL AUDIO TACTILE LINE MARKING (REFER TO ATLM NOTES)

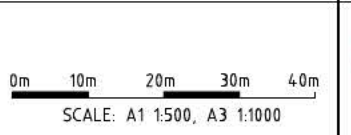
**SIGN SCHEDULE**

DESCRIPTION	HAND	SIZE	NO. OF.
SIGNS TO BE ERECTED			
-	-	-	-
SIGNS TO BE REMOVED			
-	-	-	-

**AMENDMENTS**

AMENDMENT	APPROVAL	DATE

**Scale**



**Design Agent**

R.D. Gossip Pty Ltd  
Consulting Engineers  
Unit 126, 17 Provan Street  
Canberra, ACT 2612  
Ph: 02 4251 4313

**Client**

Project Officer: Kencho Choden  
Project Number: 30490

**Project**

**DELIVERING ANRAM**

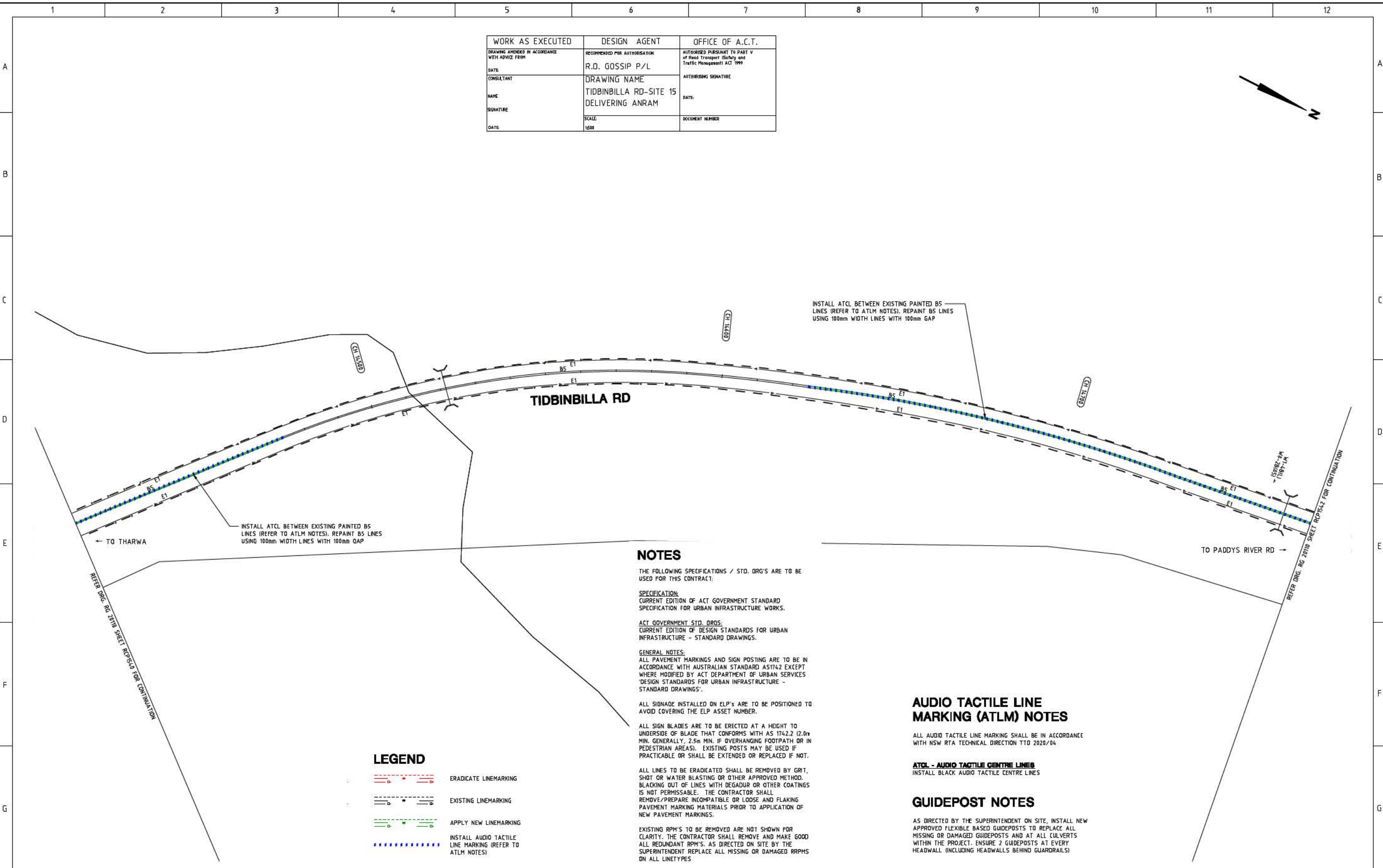
Date: 24/09/21

**Drawing Title**

**TIDBINBILLA RD - SITE 15 TRAFFIC CONTROL DEVICE PLAN SHEET 40 OF 48**

Drg. No. **RG 20110** Sheet **RCP1540** Revision **0**

WORK AS EXECUTED	DESIGN AGENT	OFFICE OF A.C.T.
DRAWING AMENDED IN ACCORDANCE WITH ADVICE FROM	RECOMMENDED FOR AUTHORIZATION	AUTHORISED PURSUANT TO PART V of Road Transport (Safety and Traffic Management) ACT 1999
DATE	R.D. GOSSIP P/L	AUTHORISING SIGNATURE
CONSULTANT	DRAWING NAME	DATE
NAME	TIDBINBILLA RD-SITE 15 DELIVERING ANRAM	DOCUMENT NUMBER
SIGNATURE	SCALE	
DATE	1:500	



**NOTES**

THE FOLLOWING SPECIFICATIONS / STD. DRG'S ARE TO BE USED FOR THIS CONTRACT:

**SPECIFICATION:**  
CURRENT EDITION OF ACT GOVERNMENT STANDARD SPECIFICATION FOR URBAN INFRASTRUCTURE WORKS.

**ACT GOVERNMENT STD. DRGS:**  
CURRENT EDITION OF DESIGN STANDARDS FOR URBAN INFRASTRUCTURE - STANDARD DRAWINGS.

**GENERAL NOTES:**  
ALL PAVEMENT MARKINGS AND SIGN POSTING ARE TO BE IN ACCORDANCE WITH AUSTRALIAN STANDARD AS1742 EXCEPT WHERE MODIFIED BY ACT DEPARTMENT OF URBAN SERVICES 'DESIGN STANDARDS FOR URBAN INFRASTRUCTURE - STANDARD DRAWINGS'.

ALL SIGNAGE INSTALLED ON ELP'S ARE TO BE POSITIONED TO AVOID COVERING THE ELP ASSET NUMBER.

ALL SIGN BLADES ARE TO BE ERECTED AT A HEIGHT TO UNDERSIDE OF BLADE THAT CONFORMS WITH AS 1742.2 (2.0m MIN. GENERALLY, 2.5m MIN. IF OVERHANGING FOOTPATH OR IN PEDESTRIAN AREAS). EXISTING POSTS MAY BE USED IF PRACTICABLE OR SHALL BE EXTENDED OR REPLACED IF NOT.

ALL LINES TO BE ERADICATED SHALL BE REMOVED BY GRIT, SHOT OR WATER BLASTING OR OTHER APPROVED METHOD. BLACKING OUT OF LINES WITH DEGAUROR OR OTHER COATINGS IS NOT PERMISSIBLE. THE CONTRACTOR SHALL REMOVE/PREPARE INCOMPATIBLE OR LOOSE AND FLAKING PAVEMENT MARKING MATERIALS PRIOR TO APPLICATION OF NEW PAVEMENT MARKINGS.

EXISTING RPM'S TO BE REMOVED ARE NOT SHOWN FOR CLARITY. THE CONTRACTOR SHALL REMOVE AND MAKE GOOD ALL REDUNDANT RPM'S. AS DIRECTED ON SITE BY THE SUPERINTENDENT REPLACE ALL MISSING OR DAMAGED RRPM'S ON ALL LINETYPES

**AUDIO TACTILE LINE MARKING (ATLM) NOTES**

ALL AUDIO TACTILE LINE MARKING SHALL BE IN ACCORDANCE WITH NSW RTA TECHNICAL DIRECTION TTD 2020/04

**ATCL - AUDIO TACTILE CENTRE LINES**

INSTALL BLACK AUDIO TACTILE CENTRE LINES

**GUIDEPOST NOTES**

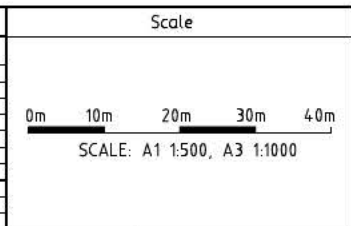
AS DIRECTED BY THE SUPERINTENDENT ON SITE, INSTALL NEW APPROVED FLEXIBLE BASED GUIDEPOSTS TO REPLACE ALL MISSING OR DAMAGED GUIDEPOSTS AND AT ALL CULVERTS WITHIN THE PROJECT. ENSURE 2 GUIDEPOSTS AT EVERY HEADWALL (INCLUDING HEADWALLS BEHIND GUARDRAILS)

**LEGEND**

- ERADICATE LINEMARKING
- EXISTING LINEMARKING
- APPLY NEW LINEMARKING
- INSTALL AUDIO TACTILE LINE MARKING (REFER TO ATLM NOTES)

SIGN SCHEDULE				
DESCRIPTION	HAND	SIZE	NO. OF	
SIGNS TO BE ERECTED				
-	-	-	-	-
SIGNS TO BE REMOVED				
-	-	-	-	-

AMENDMENTS		
AMENDMENT	APPROVAL	DATE



**Design Agent**

R.D. Gossip Pty Ltd  
Consulting Engineers  
Unit 126, 17 Prawn Street  
Canberra, ACT 2612  
Ph: 02 4251 4313

**Client**

Project Officer: Kencho Choden  
Project Number: 30490

ACT Government

**Project**

DELIVERING ANRAM


Date: 24/09/21

**Drawing Title**

TIDBINBILLA RD - SITE 15  
TRAFFIC CONTROL DEVICE PLAN  
SHEET 41 OF 48

Drg. No. RG 20110  
Sheet RCP1541  
Revision 0

WORK AS EXECUTED	DESIGN AGENT	OFFICE OF A.C.T.
DRAWING AMENDED IN ACCORDANCE WITH ADVICE FROM:	RECOMMENDED FOR AUTHORIZATION	AUTHORISED PURSUANT TO PART V of Road Transport (Safety and Traffic Management) ACT 1999
DATE:	R.D. GOSSIP P/L	AUTHORISING SIGNATURE:
CONSULTANT:	DRAWING NAME	DATE:
NAME:	TIDBINBILLA RD-SITE 15	DOCUMENT NUMBER:
SIGNATURE:	DELIVERING ANRAM	
DATE:	SCALE:	
	1:500	



**NOTES**

THE FOLLOWING SPECIFICATIONS / STD. DRG'S ARE TO BE USED FOR THIS CONTRACT:

**SPECIFICATION:**  
CURRENT EDITION OF ACT GOVERNMENT STANDARD SPECIFICATION FOR URBAN INFRASTRUCTURE WORKS.

**ACT GOVERNMENT STD. DRGS:**  
CURRENT EDITION OF DESIGN STANDARDS FOR URBAN INFRASTRUCTURE - STANDARD DRAWINGS.

**GENERAL NOTES:**  
ALL PAVEMENT MARKINGS AND SIGN POSTING ARE TO BE IN ACCORDANCE WITH AUSTRALIAN STANDARD AS1742 EXCEPT WHERE MODIFIED BY ACT DEPARTMENT OF URBAN SERVICES 'DESIGN STANDARDS FOR URBAN INFRASTRUCTURE - STANDARD DRAWINGS'.

ALL SIGNAGE INSTALLED ON ELP'S ARE TO BE POSITIONED TO AVOID COVERING THE ELP ASSET NUMBER.

ALL SIGN BLADES ARE TO BE ERECTED AT A HEIGHT TO UNDERSIDE OF BLADE THAT CONFORMS WITH AS 1742.2 (2.0m MIN. GENERALLY, 2.5m MIN. IF OVERHANGING FOOTPATH OR IN PEDESTRIAN AREAS). EXISTING POSTS MAY BE USED IF PRACTICABLE OR SHALL BE EXTENDED OR REPLACED IF NOT.

ALL LINES TO BE ERADICATED SHALL BE REMOVED BY GRIT, SHOT OR WATER BLASTING OR OTHER APPROVED METHOD. BLACKING OUT OF LINES WITH DEGADUR OR OTHER COATINGS IS NOT PERMISSABLE. THE CONTRACTOR SHALL REMOVE/PREPARE INCOMPATIBLE OR LOOSE AND FLAKING PAVEMENT MARKING MATERIALS PRIOR TO APPLICATION OF NEW PAVEMENT MARKINGS.

EXISTING RPM'S TO BE REMOVED ARE NOT SHOWN FOR CLARITY. THE CONTRACTOR SHALL REMOVE AND MAKE GOOD ALL REDUNDANT RPM'S. AS DIRECTED ON SITE BY THE SUPERINTENDENT REPLACE ALL MISSING OR DAMAGED RRPM'S ON ALL LINETYPES

**LEGEND**

	ERADICATE LINEMARKING
	EXISTING LINEMARKING
	APPLY NEW LINEMARKING
	INSTALL AUDIO TACTILE LINE MARKING (REFER TO ATLM NOTES)

**AUDIO TACTILE LINE MARKING (ATLM) NOTES**

ALL AUDIO TACTILE LINE MARKING SHALL BE IN ACCORDANCE WITH NSW RTA TECHNICAL DIRECTION TTD 2020/04

**ATCL - AUDIO TACTILE CENTRE LINES**  
INSTALL BLACK AUDIO TACTILE CENTRE LINES

**GUIDEPOST NOTES**

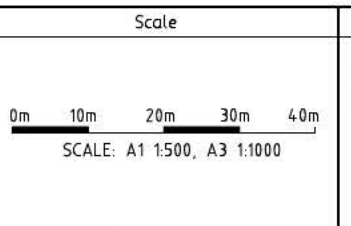
AS DIRECTED BY THE SUPERINTENDENT ON SITE, INSTALL NEW APPROVED FLEXIBLE BASED GUIDEPOSTS TO REPLACE ALL MISSING OR DAMAGED GUIDEPOSTS AND AT ALL CULVERTS WITHIN THE PROJECT. ENSURE 2 GUIDEPOSTS AT EVERY HEADWALL (INCLUDING HEADWALLS BEHIND GUARDRAILS)

SIGN SCHEDULE				
DESCRIPTION	HAND	SIZE	NO. OF	
SIGNS TO BE ERECTED				
-	-	-	-	-
SIGNS TO BE REMOVED				
-	-	-	-	-

AMENDMENTS		
AMENDMENT	APPROVAL	DATE

DRAWING STAGE - LATEST DATE INDICATES DRAWING STATUS

Conceptual Sketch: 28/05/21	Final Sketch Plan: --/--/--	Final Design: 24/09/21
For tendering purposes only: --/--/--	Issued for construction: --/--/--	W.A.E.: --/--/--



Design Agent

R.D. Gossip Pty Ltd  
Consulting Engineers  
Unit 126, 17 Provan Street  
Canberra, ACT 2612  
Ph: 02 4251 4313

Client

Project Officer: Kencho Choden  
Project Number: 30490

ACT Government

Project	Drawing Title
DELIVERING ANRAM	TIDBINBILLA RD - SITE 15 TRAFFIC CONTROL DEVICE PLAN SHEET 42 OF 48
Date: 24/09/21	Drg. No. RG 20110 Sheet RCP1542 Revision 0

WORK AS EXECUTED	DESIGN AGENT	OFFICE OF A.C.T.
DRAWING AMENDED IN ACCORDANCE WITH ADVISE FROM	RECOMMENDED FOR AUTHORIZATION	AUTHORISED PURSUANT TO PART V of Road Transport (Safety and Traffic Management) ACT 1999
DATE	R.D. GOSSIP P/L	AUTHORISING SIGNATURE
CONSULTANT	DRAWING NAME	DATE
NAME	TIDBINBILLA RD-SITE 15 DELIVERING ANRAM	DOCUMENT NUMBER
SIGNATURE	SCALE	
DATE	1:500	



REFER DRG. RG 20110 SHEET RCP1542 FOR CONTINUATION

REFER DRG. RG 20110 SHEET RCP1544 FOR CONTINUATION

INSTALL ATCL BETWEEN EXISTING PAINTED BS LINES (REFER TO ATLM NOTES). REPAINT BS LINES USING 100mm WIDTH LINES WITH 100mm GAP

TIDBINBILLA RD

← TO THARWA

→ TO PADDYS RIVER RD

**NOTES**

THE FOLLOWING SPECIFICATIONS / STD. DRG'S ARE TO BE USED FOR THIS CONTRACT:

**SPECIFICATION:**  
CURRENT EDITION OF ACT GOVERNMENT STANDARD SPECIFICATION FOR URBAN INFRASTRUCTURE WORKS.

**ACT GOVERNMENT STD. DRGS:**  
CURRENT EDITION OF DESIGN STANDARDS FOR URBAN INFRASTRUCTURE - STANDARD DRAWINGS.

**GENERAL NOTES:**  
ALL PAVEMENT MARKINGS AND SIGN POSTING ARE TO BE IN ACCORDANCE WITH AUSTRALIAN STANDARD AS1742 EXCEPT WHERE MODIFIED BY ACT DEPARTMENT OF URBAN SERVICES 'DESIGN STANDARDS FOR URBAN INFRASTRUCTURE - STANDARD DRAWINGS'.

ALL SIGNAGE INSTALLED ON ELP'S ARE TO BE POSITIONED TO AVOID COVERING THE ELP ASSET NUMBER.

ALL SIGN BLADES ARE TO BE ERECTED AT A HEIGHT TO UNDERSIDE OF BLADE THAT CONFORMS WITH AS 1742.2 (2.0m MIN. GENERALLY, 2.5m MIN. IF OVERHANGING FOOTPATH OR IN PEDESTRIAN AREAS). EXISTING POSTS MAY BE USED IF PRACTICABLE OR SHALL BE EXTENDED OR REPLACED IF NOT.

ALL LINES TO BE ERADICATED SHALL BE REMOVED BY GRIT, SHOT OR WATER BLASTING OR OTHER APPROVED METHOD. BLACKING OUT OF LINES WITH DEGADUR OR OTHER COATINGS IS NOT PERMISSABLE. THE CONTRACTOR SHALL REMOVE/PREPARE INCOMPATIBLE OR LOOSE AND FLAKING PAVEMENT MARKING MATERIALS PRIOR TO APPLICATION OF NEW PAVEMENT MARKINGS.

EXISTING RPM'S TO BE REMOVED ARE NOT SHOWN FOR CLARITY. THE CONTRACTOR SHALL REMOVE AND MAKE GOOD ALL REDUNDANT RPM'S. AS DIRECTED ON SITE BY THE SUPERINTENDENT REPLACE ALL MISSING OR DAMAGED RPM'S ON ALL LINETYPES

**LEGEND**

- ERADICATE LINEMARKING
- EXISTING LINEMARKING
- APPLY NEW LINEMARKING
- INSTALL AUDIO TACTILE LINE MARKING (REFER TO ATLM NOTES)

**AUDIO TACTILE LINE MARKING (ATLM) NOTES**

ALL AUDIO TACTILE LINE MARKING SHALL BE IN ACCORDANCE WITH NSW RTA TECHNICAL DIRECTION TTD 2020/04

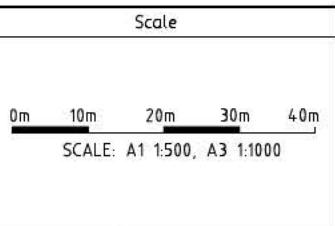
**ATCL - AUDIO TACTILE CENTRE LINES**  
INSTALL BLACK AUDIO TACTILE CENTRE LINES

**GUIDEPOST NOTES**

AS DIRECTED BY THE SUPERINTENDENT ON SITE, INSTALL NEW APPROVED FLEXIBLE BASED GUIDEPOSTS TO REPLACE ALL MISSING OR DAMAGED GUIDEPOSTS AND AT ALL CULVERTS WITHIN THE PROJECT. ENSURE 2 GUIDEPOSTS AT EVERY HEADWALL (INCLUDING HEADWALLS BEHIND GUARDRAILS)

SIGN SCHEDULE				
DESCRIPTION	HAND	SIZE	NO. OF	
SIGNS TO BE ERECTED				
-	-	-	-	-
SIGNS TO BE REMOVED				
-	-	-	-	-

AMENDMENTS			
AMENDMENT	APPROVAL	DATE	



Design Agent

R.D. Gossip Pty Ltd  
Consulting Engineers  
Unit 126, 17 Princes Street  
Canberra, ACT 2612  
Ph: 02 4251 4313

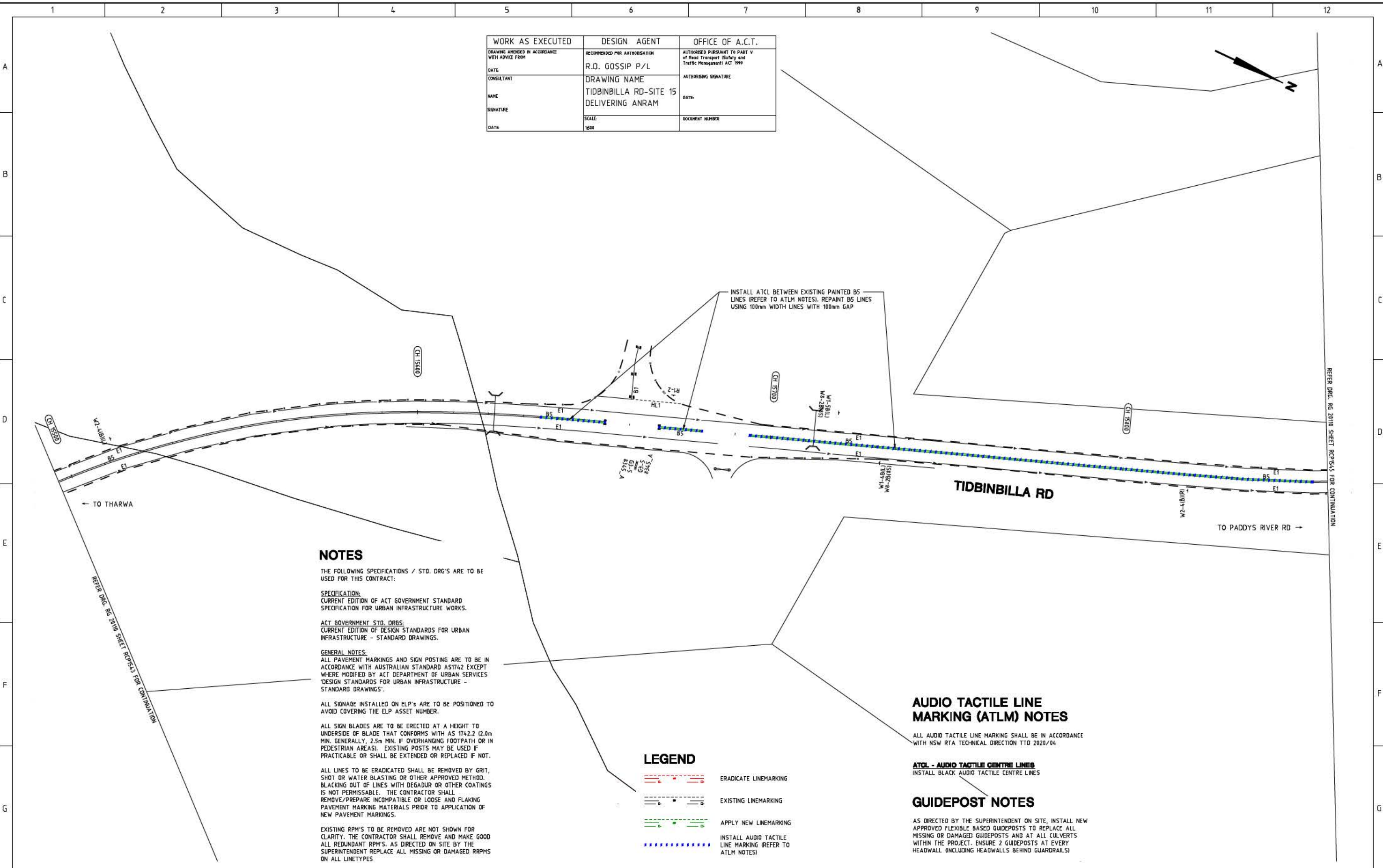

Client

ACT Government

Project	Drawing Title
DELIVERING ANRAM	TIDBINBILLA RD - SITE 15 TRAFFIC CONTROL DEVICE PLAN SHEET 43 OF 48

Date	Drg. No.	Sheet	Revision
24/09/21	RG 20110	RCP1543	0

WORK AS EXECUTED	DESIGN AGENT	OFFICE OF A.C.T.
DRAWING AMENDED IN ACCORDANCE WITH ADVICE FROM	RECOMMENDED FOR AUTHORIZATION	AUTHORISED PURSUANT TO PART V of Road Transport (Safety and Traffic Management) ACT 1999
DATE	R.D. GOSSIP P/L	AUTHORISING SIGNATURE
CONSULTANT	DRAWING NAME	DATE
NAME	TIDBINBILLA RD-SITE 15	DOCUMENT NUMBER
SIGNATURE	DELIVERING ANRAM	
DATE	SCALE	
	1:500	



**NOTES**

THE FOLLOWING SPECIFICATIONS / STD. DRG'S ARE TO BE USED FOR THIS CONTRACT:

**SPECIFICATION:**  
CURRENT EDITION OF ACT GOVERNMENT STANDARD SPECIFICATION FOR URBAN INFRASTRUCTURE WORKS.

**ACT GOVERNMENT STD. DRGS:**  
CURRENT EDITION OF DESIGN STANDARDS FOR URBAN INFRASTRUCTURE - STANDARD DRAWINGS.

**GENERAL NOTES:**  
ALL PAVEMENT MARKINGS AND SIGN POSTING ARE TO BE IN ACCORDANCE WITH AUSTRALIAN STANDARD AS1742 EXCEPT WHERE MODIFIED BY ACT DEPARTMENT OF URBAN SERVICES 'DESIGN STANDARDS FOR URBAN INFRASTRUCTURE - STANDARD DRAWINGS'.

ALL SIGNAGE INSTALLED ON ELP'S ARE TO BE POSITIONED TO AVOID COVERING THE ELP ASSET NUMBER.

ALL SIGN BLADES ARE TO BE ERECTED AT A HEIGHT TO UNDERSIDE OF BLADE THAT CONFORMS WITH AS 1742.2 (2.0m MIN. GENERALLY, 2.5m MIN. IF OVERHANGING FOOTPATH OR IN PEDESTRIAN AREAS). EXISTING POSTS MAY BE USED IF PRACTICABLE OR SHALL BE EXTENDED OR REPLACED IF NOT.

ALL LINES TO BE ERADICATED SHALL BE REMOVED BY GRIT, SHOT OR WATER BLASTING OR OTHER APPROVED METHOD. BLACKING OUT OF LINES WITH DEGADUR OR OTHER COATINGS IS NOT PERMISSABLE. THE CONTRACTOR SHALL REMOVE/PREPARE INCOMPATIBLE OR LOOSE AND FLAKING PAVEMENT MARKING MATERIALS PRIOR TO APPLICATION OF NEW PAVEMENT MARKINGS.

EXISTING RPM'S TO BE REMOVED ARE NOT SHOWN FOR CLARITY. THE CONTRACTOR SHALL REMOVE AND MAKE GOOD ALL REDUNDANT RPM'S. AS DIRECTED ON SITE BY THE SUPERINTENDENT REPLACE ALL MISSING OR DAMAGED RRPM'S ON ALL LINETYPES

**LEGEND**

	ERADICATE LINEMARKING
	EXISTING LINEMARKING
	APPLY NEW LINEMARKING
	INSTALL AUDIO TACTILE LINE MARKING (REFER TO ATLM NOTES)

**AUDIO TACTILE LINE MARKING (ATLM) NOTES**

ALL AUDIO TACTILE LINE MARKING SHALL BE IN ACCORDANCE WITH NSW RTA TECHNICAL DIRECTION TTD 2020/04

**ATCL - AUDIO TACTILE CENTRE LINES**

INSTALL BLACK AUDIO TACTILE CENTRE LINES

**GUIDEPOST NOTES**

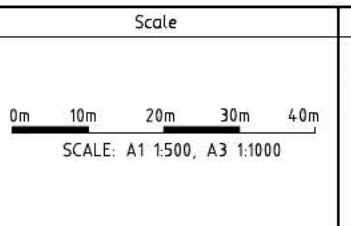
AS DIRECTED BY THE SUPERINTENDENT ON SITE, INSTALL NEW APPROVED FLEXIBLE BASED GUIDEPOSTS TO REPLACE ALL MISSING OR DAMAGED GUIDEPOSTS AND AT ALL CULVERTS WITHIN THE PROJECT. ENSURE 2 GUIDEPOSTS AT EVERY HEADWALL (INCLUDING HEADWALLS BEHIND GUARDRAILS)

SIGN SCHEDULE			
DESCRIPTION	HAND	SIZE	NO. OF.
SIGNS TO BE ERECTED			
-	-	-	-
SIGNS TO BE REMOVED			
-	-	-	-

AMENDMENTS		
AMENDMENT	APPROVAL	DATE

DRAWING STAGE - LATEST DATE INDICATES DRAWING STATUS

Conceptual Sketch: 28/05/21	Final Sketch Plan: --/--/--	Final Design: 26/09/21
For tendering purposes only: --/--/--	Issued for construction: --/--/--	W.A.E.: --/--/--



**Design Agent**

R.D. Gossip Pty Ltd  
Consulting Engineers  
Unit 126, 12 Provan Street  
Canberra, ACT 2612  
Ph: 02 4251 4313

**Client**

Project Officer: Kencho Choden  
Project Number: 30490

ACT Government

**Project**

DELIVERING ANRAM

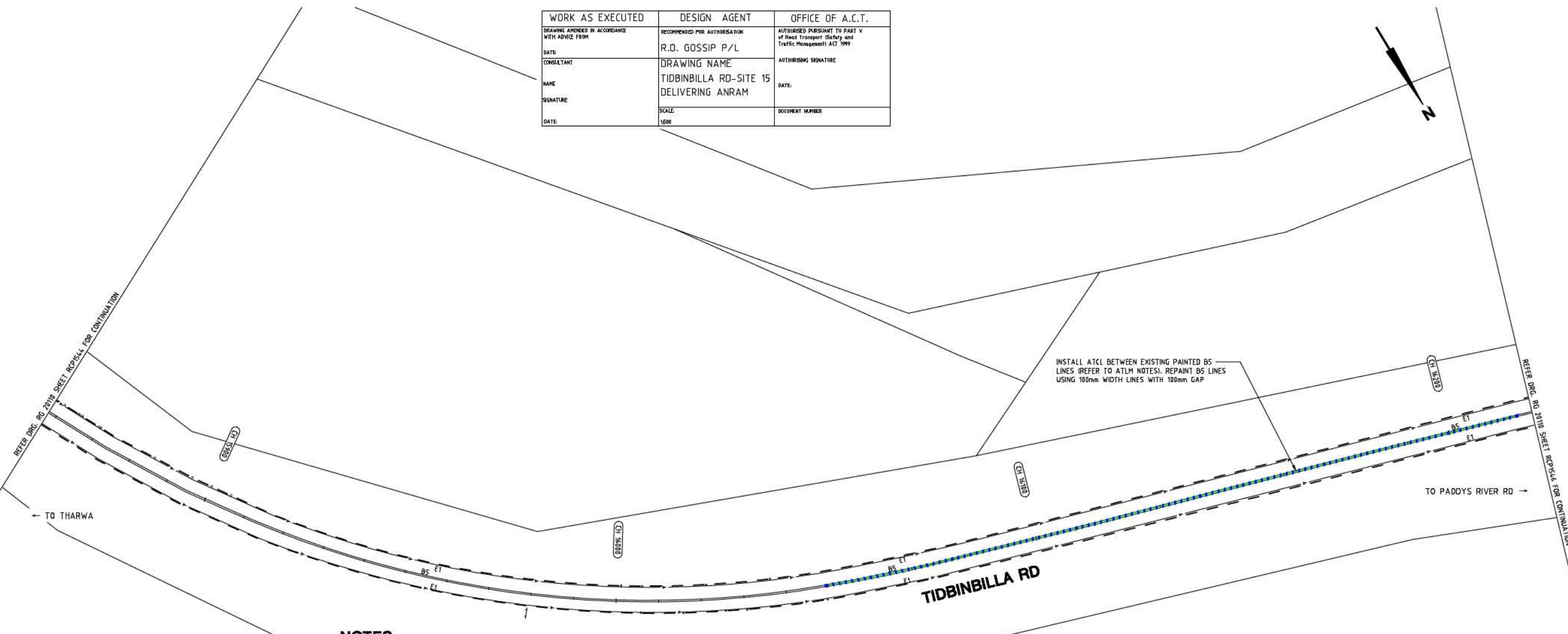
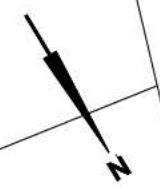
Date: 24/09/21

**Drawing Title**

TIDBINBILLA RD - SITE 15  
TRAFFIC CONTROL DEVICE PLAN  
SHEET 44 OF 48

Drg. No.	Sheet	Revision
RG 20110	RCP1544	0

WORK AS EXECUTED	DESIGN AGENT	OFFICE OF A.C.T.
DRAWING AMENDED IN ACCORDANCE WITH ADVICE FROM:	RECOMMENDED FOR AUTHORIZATION:	AUTHORISED PURSUANT TO PART V of Road Transport (Safety and Traffic Management) ACT 1999
DATE:	R.D. GOSSIP P/L	AUTHORISING SIGNATURE:
CONSULTANT:	DRAWING NAME:	DATE:
NAME:	TIDBINBILLA RD-SITE 15 DELIVERING ANRAM	DOCUMENT NUMBER:
SIGNATURE:	SCALE:	
DATE:	1:500	



**NOTES**

THE FOLLOWING SPECIFICATIONS / STD. DRG'S ARE TO BE USED FOR THIS CONTRACT:

**SPECIFICATION:**  
CURRENT EDITION OF ACT GOVERNMENT STANDARD SPECIFICATION FOR URBAN INFRASTRUCTURE WORKS.

**ACT GOVERNMENT STD. DRGS:**  
CURRENT EDITION OF DESIGN STANDARDS FOR URBAN INFRASTRUCTURE - STANDARD DRAWINGS.

**GENERAL NOTES:**  
ALL PAVEMENT MARKINGS AND SIGN POSTING ARE TO BE IN ACCORDANCE WITH AUSTRALIAN STANDARD AS1742 EXCEPT WHERE MODIFIED BY ACT DEPARTMENT OF URBAN SERVICES 'DESIGN STANDARDS FOR URBAN INFRASTRUCTURE - STANDARD DRAWINGS'.

ALL SIGNAGE INSTALLED ON ELP'S ARE TO BE POSITIONED TO AVOID COVERING THE ELP ASSET NUMBER.

ALL SIGN BLADES ARE TO BE ERECTED AT A HEIGHT TO UNDERSIDE OF BLADE THAT CONFORMS WITH AS 1742.2 (2.0m MIN. GENERALLY, 2.5m MIN. IF OVERHANGING FOOTPATH OR IN PEDESTRIAN AREAS). EXISTING POSTS MAY BE USED IF PRACTICABLE OR SHALL BE EXTENDED OR REPLACED IF NOT.

ALL LINES TO BE ERADICATED SHALL BE REMOVED BY GRIT, SHOT OR WATER BLASTING OR OTHER APPROVED METHOD. BLACKING OUT OF LINES WITH DEGADUR OR OTHER COATINGS IS NOT PERMISSIBLE. THE CONTRACTOR SHALL REMOVE/PREPARE INCOMPATIBLE OR LOOSE AND FLAKING PAVEMENT MARKING MATERIALS PRIOR TO APPLICATION OF NEW PAVEMENT MARKINGS.

EXISTING RPM'S TO BE REMOVED ARE NOT SHOWN FOR CLARITY. THE CONTRACTOR SHALL REMOVE AND MAKE GOOD ALL REDUNDANT RPM'S. AS DIRECTED ON SITE BY THE SUPERINTENDENT REPLACE ALL MISSING OR DAMAGED RRPM'S ON ALL LINETYPES

**LEGEND**

	ERADICATE LINEMARKING
	EXISTING LINEMARKING
	APPLY NEW LINEMARKING
	INSTALL AUDIO TACTILE LINE MARKING (REFER TO ATLM NOTES)

**AUDIO TACTILE LINE MARKING (ATLM) NOTES**

ALL AUDIO TACTILE LINE MARKING SHALL BE IN ACCORDANCE WITH NSW RTA TECHNICAL DIRECTION TTD 2020/04

**ATCL - AUDIO TACTILE CENTRE LINES**  
INSTALL BLACK AUDIO TACTILE CENTRE LINES

**GUIDEPOST NOTES**

AS DIRECTED BY THE SUPERINTENDENT ON SITE, INSTALL NEW APPROVED FLEXIBLE BASED GUIDEPOSTS TO REPLACE ALL MISSING OR DAMAGED GUIDEPOSTS AND AT ALL CULVERTS WITHIN THE PROJECT. ENSURE 2 GUIDEPOSTS AT EVERY HEADWALL (INCLUDING HEADWALLS BEHIND GUARDRAILS)

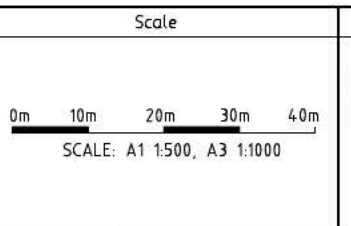
SIGN SCHEDULE				
DESCRIPTION	HAND	SIZE	NO. OF.	
SIGNS TO BE ERECTED				
-	-	-	-	-
SIGNS TO BE REMOVED				
-	-	-	-	-

AMENDMENTS		
AMENDMENT	APPROVAL	DATE

DRAWING STAGE - LATEST DATE INDICATES DRAWING STATUS

Conceptual Sketch: 28/05/21    Final Sketch Plan: --/--/--    Final Design: 24/09/21

For tendering purposes only: --/--/--    Issued for construction: --/--/--    W.A.E.: --/--/--



Design Agent

R.D. Gossip Pty Ltd  
Consulting Engineers  
Unit 126, 17 Princes Street  
Canberra, ACT 2612  
Ph: 02 4251 4313

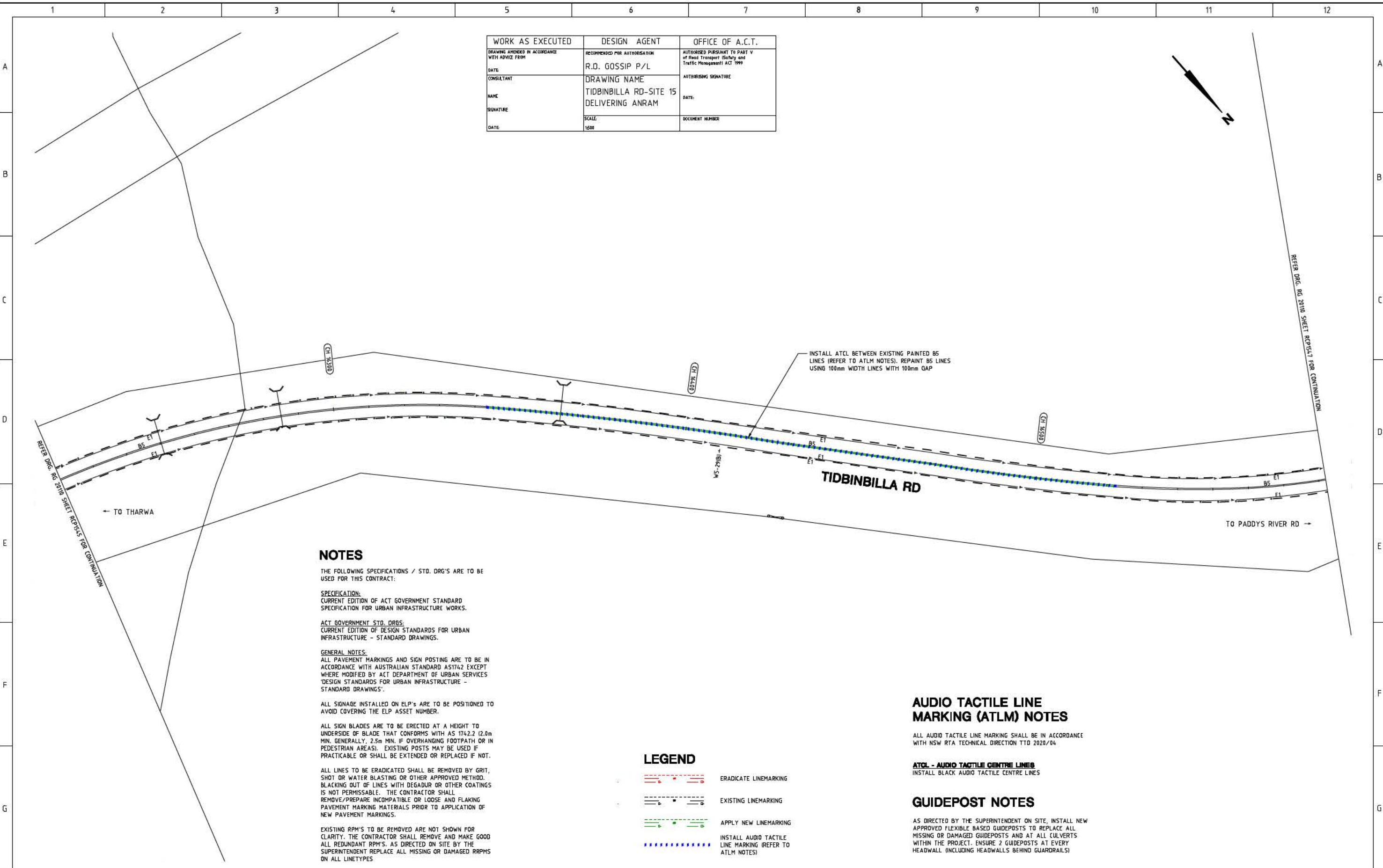
Client

Project Officer: Kencho Choden  
Project Number: 30490

ACT Government

Project	Drawing Title
DELIVERING ANRAM	TIDBINBILLA RD - SITE 15 TRAFFIC CONTROL DEVICE PLAN SHEET 45 OF 48
Date: 24/09/21	Dwg. No. RG 20110    Sheet RCP1545    Revision 0

WORK AS EXECUTED	DESIGN AGENT	OFFICE OF A.C.T.
DRAWING AMENDED IN ACCORDANCE WITH ADVISE FROM	RECOMMENDED FOR AUTHORIZATION	AUTHORISED PURSUANT TO PART V of Road Transport (Safety and Traffic Management) ACT 1999
DATE	R.D. GOSSIP P/L	AUTHORISING SIGNATURE
CONSULTANT	DRAWING NAME	DATE
NAME	TIDBINBILLA RD-SITE 15 DELIVERING ANRAM	DOCUMENT NUMBER
SIGNATURE	SCALE	
DATE	1:500	



**NOTES**

THE FOLLOWING SPECIFICATIONS / STD. DRG'S ARE TO BE USED FOR THIS CONTRACT:

**SPECIFICATION:**  
CURRENT EDITION OF ACT GOVERNMENT STANDARD SPECIFICATION FOR URBAN INFRASTRUCTURE WORKS.

**ACT GOVERNMENT STD. DRGS:**  
CURRENT EDITION OF DESIGN STANDARDS FOR URBAN INFRASTRUCTURE - STANDARD DRAWINGS.

**GENERAL NOTES:**  
ALL PAVEMENT MARKINGS AND SIGN POSTING ARE TO BE IN ACCORDANCE WITH AUSTRALIAN STANDARD AS1742 EXCEPT WHERE MODIFIED BY ACT DEPARTMENT OF URBAN SERVICES 'DESIGN STANDARDS FOR URBAN INFRASTRUCTURE - STANDARD DRAWINGS'.

ALL SIGNAGE INSTALLED ON ELP'S ARE TO BE POSITIONED TO AVOID COVERING THE ELP ASSET NUMBER.

ALL SIGN BLADES ARE TO BE ERECTED AT A HEIGHT TO UNDERSIDE OF BLADE THAT CONFORMS WITH AS 1742.2 (2.0m MIN. GENERALLY, 2.5m MIN. IF OVERHANGING FOOTPATH OR IN PEDESTRIAN AREAS). EXISTING POSTS MAY BE USED IF PRACTICABLE OR SHALL BE EXTENDED OR REPLACED IF NOT.

ALL LINES TO BE ERADICATED SHALL BE REMOVED BY GRIT, SHOT OR WATER BLASTING OR OTHER APPROVED METHOD. BLACKING OUT OF LINES WITH DEGAUR OR OTHER COATINGS IS NOT PERMISSABLE. THE CONTRACTOR SHALL REMOVE/PREPARE INCOMPATIBLE OR LOOSE AND FLAKING PAVEMENT MARKING MATERIALS PRIOR TO APPLICATION OF NEW PAVEMENT MARKINGS.

EXISTING RPM'S TO BE REMOVED ARE NOT SHOWN FOR CLARITY. THE CONTRACTOR SHALL REMOVE AND MAKE GOOD ALL REDUNDANT RPM'S. AS DIRECTED ON SITE BY THE SUPERINTENDENT REPLACE ALL MISSING OR DAMAGED RPM'S ON ALL LINETYPES.

**LEGEND**

- ERADICATE LINEMARKING
- EXISTING LINEMARKING
- APPLY NEW LINEMARKING
- INSTALL AUDIO TACTILE LINE MARKING (REFER TO ATLM NOTES)

**AUDIO TACTILE LINE MARKING (ATLM) NOTES**

ALL AUDIO TACTILE LINE MARKING SHALL BE IN ACCORDANCE WITH NSW RTA TECHNICAL DIRECTION TTD 2020/04

**ATCL - AUDIO TACTILE CENTRE LINES**

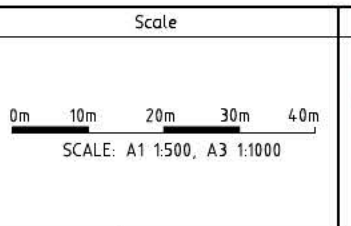
INSTALL BLACK AUDIO TACTILE CENTRE LINES

**GUIDEPOST NOTES**

AS DIRECTED BY THE SUPERINTENDENT ON SITE, INSTALL NEW APPROVED FLEXIBLE BASED GUIDEPOSTS TO REPLACE ALL MISSING OR DAMAGED GUIDEPOSTS AND AT ALL CULVERTS WITHIN THE PROJECT. ENSURE 2 GUIDEPOSTS AT EVERY HEADWALL (INCLUDING HEADWALLS BEHIND GUARDRAILS)

SIGN SCHEDULE				
DESCRIPTION	HAND	SIZE	NO. OF	
SIGNS TO BE ERECTED				
-	-	-	-	-
SIGNS TO BE REMOVED				
-	-	-	-	-

AMENDMENTS		
AMENDMENT	APPROVAL	DATE



**Design Agent**

R.D. Gossip Pty Ltd  
Consulting Engineers  
Unit 126, 17 Provan Street  
Canberra, ACT 2612  
Ph: 02 4251 4313

**Client**

Project Officer: Kencho Choden  
Project Number: 30490

ACT Government

Project	Drawing Title
DELIVERING ANRAM	TIDBINBILLA RD - SITE 15 TRAFFIC CONTROL DEVICE PLAN SHEET 46 OF 48

Date	Drg. No.	Sheet	Revision
24/09/21	RG 20110	RCP1546	0

WORK AS EXECUTED	DESIGN AGENT	OFFICE OF A.C.T.
DRAWING AMENDED IN ACCORDANCE WITH ADVISE FROM	RECOMMENDED FOR AUTHORIZATION	AUTHORISED PURSUANT TO PART V of Road Transport (Safety and Traffic Management) ACT 1999
DATE	R.D. GOSSIP P/L	AUTHORISING SIGNATURE
CONSULTANT	DRAWING NAME	DATE
NAME	TIDBINBILLA RD-SITE 15	DOCUMENT NUMBER
SIGNATURE	DELIVERING ANRAM	
DATE	SCALE:	
	1:500	



REFER DRG. RG 2010 SHEET RCP1544 FOR CONTINUATION

REFER DRG. RG 2010 SHEET RCP1544 FOR CONTINUATION

INSTALL ATCL BETWEEN EXISTING PAINTED BS LINES (REFER TO ATLM NOTES). REPAINT BS LINES USING 100mm WIDTH LINES WITH 100mm GAP

RL NOTE:  
830  
CR-9-1-1-100  
CR-9-2-1-100

TIDBINBILLA RD  
1V16Z-SM

TO PADDYS RIVER RD →

← TO THARWA

**NOTES**

THE FOLLOWING SPECIFICATIONS / STD. DRG'S ARE TO BE USED FOR THIS CONTRACT.

**SPECIFICATION:**  
CURRENT EDITION OF ACT GOVERNMENT STANDARD SPECIFICATION FOR URBAN INFRASTRUCTURE WORKS.

**ACT GOVERNMENT STD. DRGS:**  
CURRENT EDITION OF DESIGN STANDARDS FOR URBAN INFRASTRUCTURE - STANDARD DRAWINGS.

**GENERAL NOTES:**  
ALL PAVEMENT MARKINGS AND SIGN POSTING ARE TO BE IN ACCORDANCE WITH AUSTRALIAN STANDARD AS1742 EXCEPT WHERE MODIFIED BY ACT DEPARTMENT OF URBAN SERVICES 'DESIGN STANDARDS FOR URBAN INFRASTRUCTURE - STANDARD DRAWINGS'.

ALL SIGNAGE INSTALLED ON ELP'S ARE TO BE POSITIONED TO AVOID COVERING THE ELP ASSET NUMBER.

ALL SIGN BLADES ARE TO BE ERECTED AT A HEIGHT TO UNDERSIDE OF BLADE THAT CONFORMS WITH AS 1742.2 (2.0m MIN. GENERALLY, 2.5m MIN. IF OVERHANGING FOOTPATH OR IN PEDESTRIAN AREAS). EXISTING POSTS MAY BE USED IF PRACTICABLE OR SHALL BE EXTENDED OR REPLACED IF NOT.

ALL LINES TO BE ERADICATED SHALL BE REMOVED BY GRIT, SHOT OR WATER BLASTING OR OTHER APPROVED METHOD. BLACKING OUT OF LINES WITH DEGADUR OR OTHER COATINGS IS NOT PERMISSABLE. THE CONTRACTOR SHALL REMOVE/PREPARE INCOMPATIBLE OR LOOSE AND FLAKING PAVEMENT MARKING MATERIALS PRIOR TO APPLICATION OF NEW PAVEMENT MARKINGS.

EXISTING RPM'S TO BE REMOVED ARE NOT SHOWN FOR CLARITY. THE CONTRACTOR SHALL REMOVE AND MAKE GOOD ALL REDUNDANT RPM'S. AS DIRECTED ON SITE BY THE SUPERINTENDENT REPLACE ALL MISSING OR DAMAGED RPM'S ON ALL LINETYPES

**LEGEND**

- ERADICATE LINEMARKING
- EXISTING LINEMARKING
- APPLY NEW LINEMARKING
- INSTALL AUDIO TACTILE LINE MARKING (REFER TO ATLM NOTES)

**AUDIO TACTILE LINE MARKING (ATLM) NOTES**

ALL AUDIO TACTILE LINE MARKING SHALL BE IN ACCORDANCE WITH NSW RTA TECHNICAL DIRECTION TTD 2020/04

**ATCL - AUDIO TACTILE CENTRE LINES**

INSTALL BLACK AUDIO TACTILE CENTRE LINES

**GUIDEPOST NOTES**

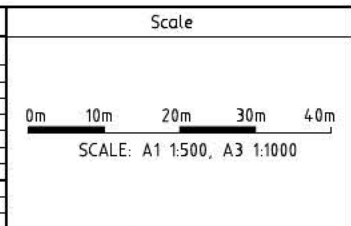
AS DIRECTED BY THE SUPERINTENDENT ON SITE, INSTALL NEW APPROVED FLEXIBLE BASED GUIDEPOSTS TO REPLACE ALL MISSING OR DAMAGED GUIDEPOSTS AND AT ALL CULVERTS WITHIN THE PROJECT. ENSURE 2 GUIDEPOSTS AT EVERY HEADWALL (INCLUDING HEADWALLS BEHIND GUARDRAILS)

SIGN SCHEDULE				
DESCRIPTION	HAND	SIZE	NO. OF	
SIGNS TO BE ERECTED				
-	-	-	-	-
SIGNS TO BE REMOVED				
-	-	-	-	-

AMENDMENTS		
AMENDMENT	APPROVAL	DATE

DRAWING STAGE - LATEST DATE INDICATES DRAWING STATUS

Conceptual Sketch: 28/05/21	Final Sketch Plan: --/--/--	Final Design: 26/09/21
For tendering purposes only: --/--/--	Issued for construction: --/--/--	W.A.E.: --/--/--



Design Agent

R.D. Gossip Pty Ltd  
Consulting Engineers  
Unit 120, 17 Provan Street  
Canberra, ACT 2612  
Ph: 02 4251 4313

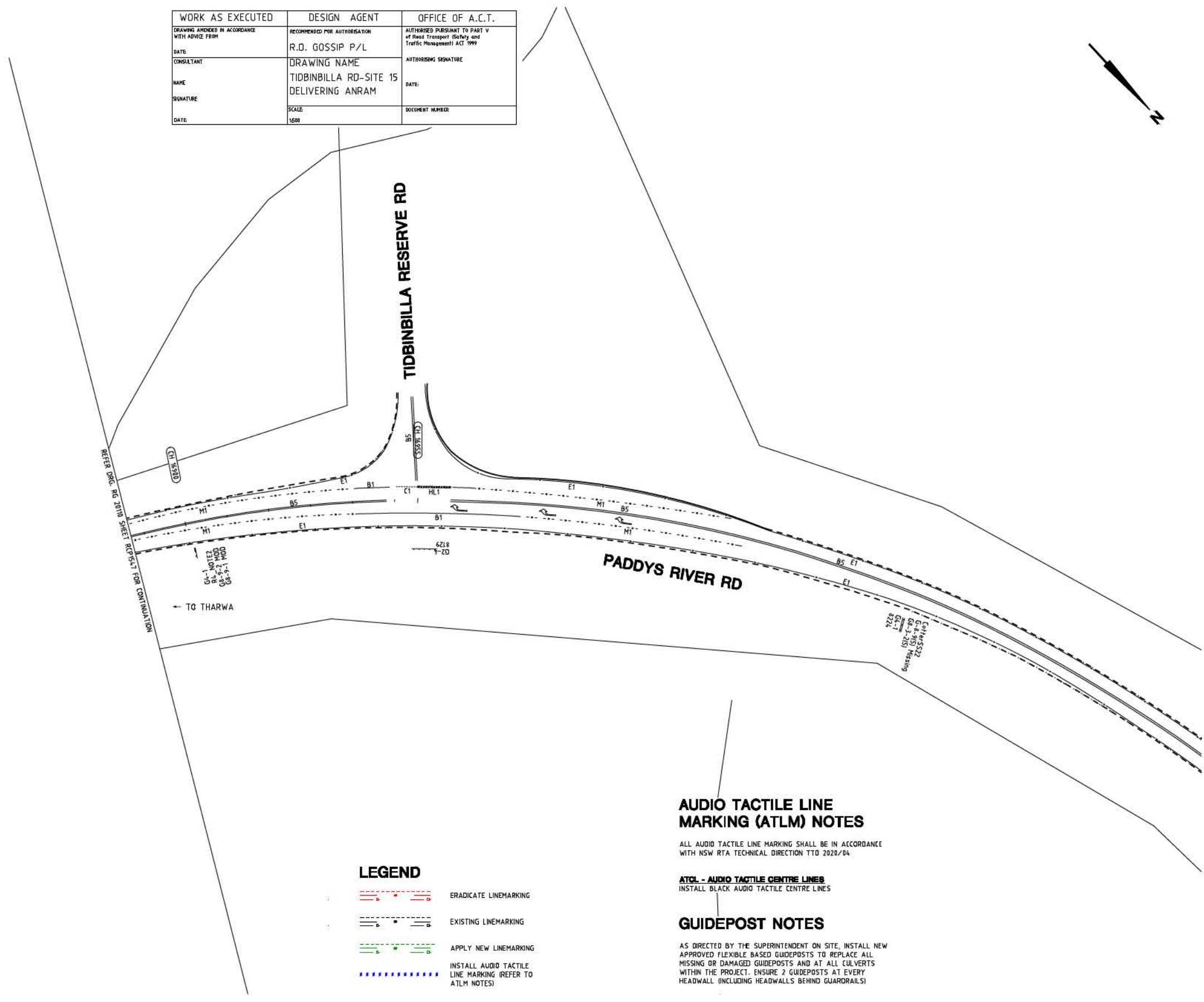
Client

Project Officer: Kencho Choden  
Project Number: 30490

ACT Government

Project	Drawing Title
DELIVERING ANRAM	TIDBINBILLA RD - SITE 15 TRAFFIC CONTROL DEVICE PLAN SHEET 47 OF 48
Date: 24/09/21	Drg. No. RG 20110 Sheet RCP1547 Revision 0

WORK AS EXECUTED	DESIGN AGENT	OFFICE OF A.C.T.
DRAWING AMENDED IN ACCORDANCE WITH ADVICE FROM	RECOMMENDED FOR AUTHORIZATION	AUTHORISED PURSUANT TO PART V of Road Transport (Safety and Traffic Management) ACT 1999
DATE	R.D. GOSSIP P/L	AUTHORISING SIGNATURE
CONSULTANT	DRAWING NAME	DATE
NAME	TIDBINBILLA RD-SITE 15	DOCUMENT NUMBER
SIGNATURE	DELIVERING ANRAM	
DATE	SCALE	
	1:500	



**NOTES**

THE FOLLOWING SPECIFICATIONS / STD. DRG'S ARE TO BE USED FOR THIS CONTRACT.

**SPECIFICATION:**  
CURRENT EDITION OF ACT GOVERNMENT STANDARD SPECIFICATION FOR URBAN INFRASTRUCTURE WORKS.

**ACT GOVERNMENT STD. DRGS:**  
CURRENT EDITION OF DESIGN STANDARDS FOR URBAN INFRASTRUCTURE - STANDARD DRAWINGS.

**GENERAL NOTES:**  
ALL PAVEMENT MARKINGS AND SIGN POSTING ARE TO BE IN ACCORDANCE WITH AUSTRALIAN STANDARD AS1742.2 EXCEPT WHERE MODIFIED BY ACT DEPARTMENT OF URBAN SERVICES 'DESIGN STANDARDS FOR URBAN INFRASTRUCTURE - STANDARD DRAWINGS'.

ALL SIGNAGE INSTALLED ON ELP'S ARE TO BE POSITIONED TO AVOID COVERING THE ELP ASSET NUMBER.

ALL SIGN BLADES ARE TO BE ERECTED AT A HEIGHT TO UNDERSIDE OF BLADE THAT CONFORMS WITH AS 1742.2 (2.0m MIN. GENERALLY, 2.5m MIN. IF OVERHANGING FOOTPATH OR IN PEDESTRIAN AREAS). EXISTING POSTS MAY BE USED IF PRACTICABLE OR SHALL BE EXTENDED OR REPLACED IF NOT.

ALL LINES TO BE ERADICATED SHALL BE REMOVED BY GRIT, SHOT OR WATER BLASTING OR OTHER APPROVED METHOD. BLACKING OUT OF LINES WITH DEGDUR OR OTHER COATINGS IS NOT PERMISSIBLE. THE CONTRACTOR SHALL REMOVE/PREPARE INCOMPATIBLE OR LOOSE AND FLAKING PAVEMENT MARKING MATERIALS PRIOR TO APPLICATION OF NEW PAVEMENT MARKINGS.

EXISTING RPM'S TO BE REMOVED ARE NOT SHOWN FOR CLARITY. THE CONTRACTOR SHALL REMOVE AND MAKE GOOD ALL REDUNDANT RPM'S. AS DIRECTED ON SITE BY THE SUPERINTENDENT REPLACE ALL MISSING OR DAMAGED RRPM'S ON ALL LINETYPES

**AUDIO TACTILE LINE MARKING (ATLM) NOTES**

ALL AUDIO TACTILE LINE MARKING SHALL BE IN ACCORDANCE WITH NSW RTA TECHNICAL DIRECTION TTD 2020/04

**ATCL - AUDIO TACTILE CENTRE LINES**  
INSTALL BLACK AUDIO TACTILE CENTRE LINES

**GUIDEPOST NOTES**

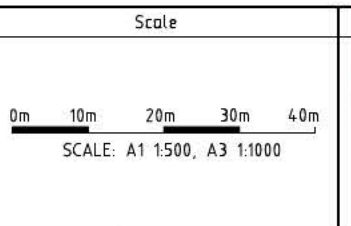
AS DIRECTED BY THE SUPERINTENDENT ON SITE, INSTALL NEW APPROVED FLEXIBLE BASED GUIDEPOSTS TO REPLACE ALL MISSING OR DAMAGED GUIDEPOSTS AND AT ALL CULVERTS WITHIN THE PROJECT. ENSURE 2 GUIDEPOSTS AT EVERY HEADWALL (INCLUDING HEADWALLS BEHIND GUARDRAILS)

**LEGEND**

- ERADICATE LINEMARKING
- EXISTING LINEMARKING
- APPLY NEW LINEMARKING
- INSTALL AUDIO TACTILE LINE MARKING (REFER TO ATLM NOTES)

SIGN SCHEDULE			
DESCRIPTION	HAND	SIZE	NO. OF.
SIGNS TO BE ERECTED			
-	-	-	-
SIGNS TO BE REMOVED			
-	-	-	-

AMENDMENTS		
AMENDMENT	APPROVAL	DATE



**Design Agent**

R.D. Gossip Pty Ltd  
Consulting Engineers  
Unit 126, 17 Princes Street  
Canberra, ACT 2612  
Ph: 02 4251 4313

**Client**

Project Officer: Kencho Choden  
Project Number: 30490

ACT Government

Project	Drawing Title
DELIVERING ANRAM	TIDBINBILLA RD - SITE 15 TRAFFIC CONTROL DEVICE PLAN SHEET 48 OF 48

Date	Drg. No.	Sheet	Revision
24/09/21	RG 20110	RCP1548	0



**ACT**  
Government

---

Transport Canberra and City Services

**DELIVERING ANRAM – REDUCING RISK OF  
FATAL AND SERIOUS INJURY CRASHES ON  
ARTERIAL ROADS**

**RURAL ROADS FINAL DESIGN SUBMISSION**

**TRANSPORT CANBERRA AND CITY SERVICES**

**RG 20110 - 11/ 0**

**23 SEPTEMBER 2021**



**Consulting Engineers**

## DELIVERING ANRAM – REDUCING RISK OF FATAL AND SERIOUS INJURY CRASHES ON ARTERIAL ROADS

### RURAL ROADS FINAL DESIGN SUBMISSION

Prepared for Transport Canberra and City Services

#### Document Register

Revision	Date	Details	Author	Verifier	Reviewed
0	23/09/21	Final Design Submission	■	■	■

R D Gossip Pty Ltd  
Unit 120 Greenwich  
12 Provan Street  
Campbell ACT 2612  
Australia  
Telephone: +61 2 6251 6313  
Email: ■■■■■@rdgossip.com.au

## TABLE OF CONTENTS

<b>1.</b>	<b>EXECUTIVE SUMMARY .....</b>	<b>1</b>
1.1	Key Project Goals.....	1
1.2	Site locations .....	1
<b>2.</b>	<b>PROJECT BRIEF STATEMENT .....</b>	<b>3</b>
<b>3.</b>	<b>UNRESOLVED ISSUES.....</b>	<b>3</b>
<b>4.</b>	<b>ESTIMATE OF COSTS .....</b>	<b>3</b>
<b>5.</b>	<b>SAFE AND EFFECTIVE FUNCTIONING OF THE DESIGN .....</b>	<b>3</b>
<b>6.</b>	<b>ACT PLANNING AND LAND AUTHORITY SUBMISSION REQUIREMENTS FOR THE PROJECT.....</b>	<b>3</b>
<b>7.</b>	<b>DESIGN SUMMARY .....</b>	<b>3</b>
7.1	Site 5 – Boboyan Road .....	4
7.2	Site 8 – Apollo Road .....	4
7.3	Site 9 – Corin Road .....	4
7.4	Site 10 – Orroral Road .....	4
7.5	Site 11 – Uriarra Road .....	4
7.6	Site 12 – Tharwa Drive.....	5
7.7	Site 13 – Cotter Road.....	5
<b>8.</b>	<b>FINAL DESIGN PLANS .....</b>	<b>5</b>
8.1	Site 5 – Boboyan Road .....	5
8.2	Site 8 – Apollo Road .....	6
8.3	Site 9 – Corin Road .....	7
8.4	Site 10 – Orroral Road .....	9
8.5	Site 11 – Uriarra Road .....	9
8.6	Site 12 – Tharwa Drive.....	11
8.7	Site 13 – Cotter Road.....	11
<b>9.</b>	<b>DRAINAGE MASTER PLAN .....</b>	<b>11</b>
<b>10.</b>	<b>OUTLINES FOR MAJOR STRUCTURES .....</b>	<b>11</b>
<b>11.</b>	<b>GEO-TECHNICAL REPORT .....</b>	<b>11</b>
<b>12.</b>	<b>PAVEMENT OPTIONS STUDY.....</b>	<b>11</b>
<b>13.</b>	<b>PRELIMINARY GRADING AND TYPICAL CROSS SECTIONS .....</b>	<b>12</b>
<b>14.</b>	<b>PREDICTED 63 DB(A) LINE FOR MAJOR ROADS .....</b>	<b>12</b>

15.	SITES OF SIGNIFICANCE (SECTION C9) AND GAZETTED AREAS .....	12
16.	LANDSCAPE DESIGN.....	12
17.	ENVIRONMENTAL CONSIDERATIONS.....	12
18.	IMPACT ON EXISTING AND FUTURE SERVICES, ROAD RESERVATIONS AND LEASES, ACCESS TO EXISTING AND PLANNED FACILITIES, PEDESTRIAN DESIRE LINES ETC.....	12
19.	TRAFFIC MANAGEMENT DURING CONSTRUCTION .....	12
20.	PROPOSALS FOR MATERIALS, COLOURS AND FINISHES.....	12
21.	A PROPOSAL FOR PROVIDING CONDUITS, PRE-BLASTING ETC. TO ALLOW FOR THE FUTURE INSTALLATION OF SERVICES SUCH AS TRAFFIC LIGHTS, WATER MAINS ETC.....	12
22.	PLANTING CONCEPTS INCLUDING SPECIES;.....	12
23.	TRAFFIC CONTROL DEVICES PLAN.....	12
24.	RECOMMENDATIONS .....	12
	APPENDIX 1 – SUMMARY OF THE BILL OF QUANTITIES .....	13
	APPENDIX 2 – DETAILED DESIGN DRAWINGS.....	14

## 1. EXECUTIVE SUMMARY

RD Gossip Pty Ltd (RDG) were engaged to provide design services as part of the Delivering ANRAM – Reducing Risk of Fatal and Serious Injury Crashes on Arterial Roads for Infrastructure Delivery Partners Group (IDP) on behalf of Transport Canberra & City Services (TCCS).

The Final Design (DR) submission is for the installation of Audio Tactile Line Marking (ATLM) and speed limit changes on the selected rural roads as part of this project. The designs have been developed from the preliminary designs and incorporate stakeholder comments.

### 1.1 Key Project Goals

The key objectives as specified in the brief are:

- “To undertake further detailed investigation, prioritisation and documentation of road safety improvement works for implementation in stages on the basis of AusRAP and ANRAM assessments undertaken in 2019.
- To improve and facilitate road safety by developing practical measures to reduce the risk of fatalities and serious injuries;
- To review the prioritisation order proposed by Roads ACT for the Urban roads to achieve the long-term goal of having all arterial roads in the ACT 3-star rated or higher;
- To study the feasibility of implementing the proposed safety improvements on the Rural roads; and
- To prepare detailed designs and document readiness documents for the prioritised Urban road sites and selected rural road sites in packages as will be agreed with Roads ACT during the course of the study.”

These objectives are to improve the arterial road network safety throughout the ACT. The project comprises two key components, an assessment of urban arterial roads and an assessment of rural arterial roads. Each have their own elements and require the understanding of the risks involved with the road environment.

### 1.2 Site locations

There are 20 Urban and 13 Rural sites associated with this project. These sites are listed below:

- Urban Sites
  - Site 1 - Clarrie Hermes Dr
  - Site 2 – Streeton Drive
  - Site 3 – Horse Park Drive
  - Site 4 – Sulwood Drive
  - Site 5 – Kuringa Drive
  - Site 6 – Kingsford Smith Drive
  - Site 7 – Taverner Street
  - Site 8 – Isabella Drive
  - Site 9 – Sulwood Drive
  - Site 10 – Taverner Street
  - Site 11 – Well Station Drive
  - Site 12 – Baldwin Drive

- Site 13 – Woodcock Drive
- Site 14 – Mulligans Flat Road
- Site 15 – Horse Park Drive
- Site 16 – Owen Dixon Drive
- Site 17 – Long Gully Road
- Site 18a – Gundaroo Drive
- Site 18b – Gundaroo Drive
- Site 19 – Mirrabei Drive
- Site 20 – Gungahlin Drive
- Rural Sites
  - Site 1 – Kings Highway
  - Site 2 – Kings Highway
  - Site 3 – Kings Highway
  - Site 4 – Monaro Highway
  - Site 5 – Boboyan Road
  - Site 6 – Tharwa Drive
  - Site 7 – Brindabella Road
  - Site 8 – Apollo Road
  - Site 9 – Corin Road
  - Site 10 – Orroral Road
  - Site 11 – Uriarra Road
  - Site 12 – Tharwa Drive
  - Site 13 – Cotter Road

Each site comprises a set section of the road. Refer to the Rural Roads Feasibility Study and Urban Roads Design Option Study for further details.

This report is only for Rural Sites 5, 8, 9, 10, 11, 12 and 13, which comprise ATLM and TCD improvements.

## 2. PROJECT BRIEF STATEMENT

The project has been designed in accordance with the Project Brief based on the agreed improvements from the Rural Roads Feasibility Study. There are no departures in the design from the brief.

The design has adhered to the following standards and guidelines:


- Australian Standard AS1742.2-2009 Manual of uniform traffic control devices – Part 2: Traffic control devices for general use;
- Australian Standard AS1742.4-2020 Manual of uniform traffic control devices – Part 4: Speed Controls, and
- Design Standards for Urban Infrastructure – Standard Drawings.

## 3. UNRESOLVED ISSUES

There are no unresolved issues identified.

## 4. ESTIMATE OF COSTS

The indicative construction cost estimates excluding GST is provide below for each site



A summary breakdown estimate is provided in Appendix 1.

## 5. SAFE AND EFFECTIVE FUNCTIONING OF THE DESIGN

The design has accounted for safety during the construction, maintenance, user and demolition.

Any matters that could have been identified as critical have been designed out of the provided designs.

## 6. ACT PLANNING AND LAND AUTHORITY SUBMISSION REQUIREMENTS FOR THE PROJECT.

The works are within the existing road reserve and are considered public works (street furniture).

The works are within the existing road reserve and located outside National Capital Authority Designated Land.

## 7. DESIGN SUMMARY

The following treatments have been selected for the identified sites.

### **7.1 Site 5 – Boboyan Road**

Centreline ATLM is proposed for the full length of the sealed section of Boboyan Road, with the exception where there are residential dwellings within 200 m of the road, 50 m from an intersection (unless specified), or where the radius of the curve is less than 450 m.

There was insufficient sealed shoulder (minimum 0.5 m required between edge line and edge of seal) to install an ATLM edge line.

The speed limit on Boboyan Road will also be reduced to 80 km/h.

### **7.2 Site 8 – Apollo Road**

Centreline ATLM is proposed for the full length of the sealed section of Apollo Road, with the exception where there are residential dwellings within 200 m of the road, 50 m from an intersection (unless specified), or where the radius of the curve is less than 450 m.

There was insufficient sealed shoulder (minimum 0.5 m required between edge line and edge of seal) to install an ATLM edge line.

The speed limit on Apollo Road will also be reduced to 60 km/h and 80 km/h.

### **7.3 Site 9 – Corin Road**

Centreline ATLM is proposed for the full length of the sealed section of Corin Road, with the exception where there are residential dwellings within 200 m of the road, 50 m from an intersection (unless specified), or where the radius of the curve is less than 450 m.

There was insufficient sealed shoulder (minimum 0.5 m required between edge line and edge of seal) to install an ATLM edge line.

The speed limit on Corin Road will also be reduced to 60 km/h and 80 km/h.

### **7.4 Site 10 – Orroral Road**

Centreline ATLM is proposed for the full length of the sealed section of Orroral Road, with the exception where there are residential dwellings within 200 m of the road, 50 m from an intersection (unless specified), or where the radius of the curve is less than 450 m.

There was insufficient sealed shoulder (minimum 0.5 m required between edge line and edge of seal) to install an ATLM edge line.

The speed limit on Orroral Road will also be reduced to 60 km/h and 80 km/h.

### **7.5 Site 11 – Uriarra Road**

Centreline ATLM is proposed for the full length of the sealed section of Uriarra Road, with the exception where there are residential dwellings within 200 m of the road, 50 m from an intersection (unless specified), or where the radius of the curve is less than 450 m.

There was insufficient sealed shoulder (minimum 0.5 m required between edge line and edge of seal) to install an ATLM edge line.

An adjustment to the transition between speed limits is required for the section west of the Murrumbidgee River.

## 7.6 Site 12 – Tharwa Drive

A speed limit reduction from 80 km/h to 70 km/h for this section of Tharwa Drive.

## 7.7 Site 13 – Cotter Road

Centreline ATLM is proposed for the full length of the sealed section of Cotter Road, with the exception where there are residential dwellings within 200 m of the road, 50 m from an intersection (unless specified), or where the radius of the curve is less than 450 m.

Some sections of Cotter Road have sufficient sealed shoulder (minimum 0.5 m required between edge line and edge of seal) to install an ATLM edge line.

## 8. FINAL DESIGN PLANS

The following drawings are provided with the DR submission:

### 8.1 Site 5 – Boboyan Road

Drawing No.	Sheet No.	Revision No.	Drawing Title
RG 20110	RTC501	0	Traffic Control Device Plan – Sheet 1 of 57
RG 20110	RTC502	0	Traffic Control Device Plan – Sheet 2 of 57
RG 20110	RTC503	0	Traffic Control Device Plan – Sheet 3 of 57
RG 20110	RTC504	0	Traffic Control Device Plan – Sheet 4 of 57
RG 20110	RTC505	0	Traffic Control Device Plan – Sheet 5 of 57
RG 20110	RTC506	0	Traffic Control Device Plan – Sheet 6 of 57
RG 20110	RTC507	0	Traffic Control Device Plan – Sheet 7 of 57
RG 20110	RTC508	0	Traffic Control Device Plan – Sheet 8 of 57
RG 20110	RTC509	0	Traffic Control Device Plan – Sheet 9 of 57
RG 20110	RTC510	0	Traffic Control Device Plan – Sheet 10 of 57
RG 20110	RTC511	0	Traffic Control Device Plan – Sheet 11 of 57
RG 20110	RTC512	0	Traffic Control Device Plan – Sheet 12 of 57
RG 20110	RTC513	0	Traffic Control Device Plan – Sheet 13 of 57
RG 20110	RTC514	0	Traffic Control Device Plan – Sheet 14 of 57
RG 20110	RTC515	0	Traffic Control Device Plan – Sheet 15 of 57
RG 20110	RTC516	0	Traffic Control Device Plan – Sheet 16 of 57
RG 20110	RTC517	0	Traffic Control Device Plan – Sheet 17 of 57
RG 20110	RTC518	0	Traffic Control Device Plan – Sheet 18 of 57
RG 20110	RTC519	0	Traffic Control Device Plan – Sheet 19 of 57
RG 20110	RTC520	0	Traffic Control Device Plan – Sheet 20 of 57
RG 20110	RTC521	0	Traffic Control Device Plan – Sheet 21 of 57
RG 20110	RTC522	0	Traffic Control Device Plan – Sheet 22 of 57
RG 20110	RTC523	0	Traffic Control Device Plan – Sheet 23 of 57
RG 20110	RTC524	0	Traffic Control Device Plan – Sheet 24 of 57
RG 20110	RTC525	0	Traffic Control Device Plan – Sheet 25 of 57

**DELIVERING ANRAM – REDUCING RISK OF FATAL AND SERIOUS INJURY CRASHES ON ARTERIAL ROADS  
RURAL ROADS FINAL DESIGN SUBMISSION**

---

<b>Drawing No.</b>	<b>Sheet No.</b>	<b>Revision No.</b>	<b>Drawing Title</b>
RG 20110	RTC526	0	Traffic Control Device Plan – Sheet 26 of 57
RG 20110	RTC527	0	Traffic Control Device Plan – Sheet 27 of 57
RG 20110	RTC528	0	Traffic Control Device Plan – Sheet 28 of 57
RG 20110	RTC529	0	Traffic Control Device Plan – Sheet 29 of 57
RG 20110	RTC530	0	Traffic Control Device Plan – Sheet 30 of 57
RG 20110	RTC531	0	Traffic Control Device Plan – Sheet 31 of 57
RG 20110	RTC532	0	Traffic Control Device Plan – Sheet 32 of 57
RG 20110	RTC533	0	Traffic Control Device Plan – Sheet 33 of 57
RG 20110	RTC534	0	Traffic Control Device Plan – Sheet 34 of 57
RG 20110	RTC535	0	Traffic Control Device Plan – Sheet 35 of 57
RG 20110	RTC536	0	Traffic Control Device Plan – Sheet 36 of 57
RG 20110	RTC537	0	Traffic Control Device Plan – Sheet 37 of 57
RG 20110	RTC538	0	Traffic Control Device Plan – Sheet 38 of 57
RG 20110	RTC539	0	Traffic Control Device Plan – Sheet 39 of 57
RG 20110	RTC540	0	Traffic Control Device Plan – Sheet 40 of 57
RG 20110	RTC541	0	Traffic Control Device Plan – Sheet 41 of 57
RG 20110	RTC542	0	Traffic Control Device Plan – Sheet 42 of 57
RG 20110	RTC543	0	Traffic Control Device Plan – Sheet 43 of 57
RG 20110	RTC544	0	Traffic Control Device Plan – Sheet 44 of 57
RG 20110	RTC545	0	Traffic Control Device Plan – Sheet 45 of 57
RG 20110	RTC546	0	Traffic Control Device Plan – Sheet 46 of 57
RG 20110	RTC547	0	Traffic Control Device Plan – Sheet 47 of 57
RG 20110	RTC548	0	Traffic Control Device Plan – Sheet 48 of 57
RG 20110	RTC549	0	Traffic Control Device Plan – Sheet 49 of 57
RG 20110	RTC550	0	Traffic Control Device Plan – Sheet 50 of 57
RG 20110	RTC551	0	Traffic Control Device Plan – Sheet 51 of 57
RG 20110	RTC552	0	Traffic Control Device Plan – Sheet 52 of 57
RG 20110	RTC553	0	Traffic Control Device Plan – Sheet 53 of 57
RG 20110	RTC554	0	Traffic Control Device Plan – Sheet 54 of 57
RG 20110	RTC555	0	Traffic Control Device Plan – Sheet 55 of 57
RG 20110	RTC556	0	Traffic Control Device Plan – Sheet 56 of 57
RG 20110	RTC557	0	Traffic Control Device Plan – Sheet 57 of 57

## **8.2 Site 8 – Apollo Road**

<b>Drawing No.</b>	<b>Sheet No.</b>	<b>Revision No.</b>	<b>Drawing Title</b>
RG 20110	RTC801	0	Traffic Control Device Plan – Sheet 1 of 27
RG 20110	RTC802	0	Traffic Control Device Plan – Sheet 2 of 27

Drawing No.	Sheet No.	Revision No.	Drawing Title
RG 20110	RTC803	0	Traffic Control Device Plan – Sheet 3 of 27
RG 20110	RTC804	0	Traffic Control Device Plan – Sheet 4 of 27
RG 20110	RTC805	0	Traffic Control Device Plan – Sheet 5 of 27
RG 20110	RTC806	0	Traffic Control Device Plan – Sheet 6 of 27
RG 20110	RTC807	0	Traffic Control Device Plan – Sheet 7 of 27
RG 20110	RTC808	0	Traffic Control Device Plan – Sheet 8 of 27
RG 20110	RTC809	0	Traffic Control Device Plan – Sheet 9 of 27
RG 20110	RTC810	0	Traffic Control Device Plan – Sheet 10 of 27
RG 20110	RTC811	0	Traffic Control Device Plan – Sheet 11 of 27
RG 20110	RTC812	0	Traffic Control Device Plan – Sheet 12 of 27
RG 20110	RTC813	0	Traffic Control Device Plan – Sheet 13 of 27
RG 20110	RTC814	0	Traffic Control Device Plan – Sheet 14 of 27
RG 20110	RTC815	0	Traffic Control Device Plan – Sheet 15 of 27
RG 20110	RTC816	0	Traffic Control Device Plan – Sheet 16 of 27
RG 20110	RTC817	0	Traffic Control Device Plan – Sheet 17 of 27
RG 20110	RTC818	0	Traffic Control Device Plan – Sheet 18 of 27
RG 20110	RTC819	0	Traffic Control Device Plan – Sheet 19 of 27
RG 20110	RTC820	0	Traffic Control Device Plan – Sheet 20 of 27
RG 20110	RTC821	0	Traffic Control Device Plan – Sheet 21 of 27
RG 20110	RTC822	0	Traffic Control Device Plan – Sheet 22 of 27
RG 20110	RTC823	0	Traffic Control Device Plan – Sheet 23 of 27
RG 20110	RTC824	0	Traffic Control Device Plan – Sheet 24 of 27
RG 20110	RTC825	0	Traffic Control Device Plan – Sheet 25 of 27
RG 20110	RTC826	0	Traffic Control Device Plan – Sheet 26 of 27
RG 20110	RTC827	0	Traffic Control Device Plan – Sheet 27 of 27

### 8.3 Site 9 – Corin Road

Drawing No.	Sheet No.	Revision No.	Drawing Title
RG 20110	RTC901	0	Traffic Control Device Plan – Sheet 1 of 61
RG 20110	RTC902	0	Traffic Control Device Plan – Sheet 2 of 61
RG 20110	RTC903	0	Traffic Control Device Plan – Sheet 3 of 61
RG 20110	RTC904	0	Traffic Control Device Plan – Sheet 4 of 61
RG 20110	RTC905	0	Traffic Control Device Plan – Sheet 5 of 61
RG 20110	RTC906	0	Traffic Control Device Plan – Sheet 6 of 61
RG 20110	RTC907	0	Traffic Control Device Plan – Sheet 7 of 61
RG 20110	RTC908	0	Traffic Control Device Plan – Sheet 8 of 61
RG 20110	RTC909	0	Traffic Control Device Plan – Sheet 9 of 61

**DELIVERING ANRAM – REDUCING RISK OF FATAL AND SERIOUS INJURY CRASHES ON ARTERIAL ROADS  
RURAL ROADS FINAL DESIGN SUBMISSION**

---

<b>Drawing No.</b>	<b>Sheet No.</b>	<b>Revision No.</b>	<b>Drawing Title</b>
RG 20110	RTC910	0	Traffic Control Device Plan – Sheet 10 of 61
RG 20110	RTC911	0	Traffic Control Device Plan – Sheet 11 of 61
RG 20110	RTC912	0	Traffic Control Device Plan – Sheet 12 of 61
RG 20110	RTC913	0	Traffic Control Device Plan – Sheet 13 of 61
RG 20110	RTC914	0	Traffic Control Device Plan – Sheet 14 of 61
RG 20110	RTC915	0	Traffic Control Device Plan – Sheet 15 of 61
RG 20110	RTC916	0	Traffic Control Device Plan – Sheet 16 of 61
RG 20110	RTC917	0	Traffic Control Device Plan – Sheet 17 of 61
RG 20110	RTC918	0	Traffic Control Device Plan – Sheet 18 of 61
RG 20110	RTC919	0	Traffic Control Device Plan – Sheet 19 of 61
RG 20110	RTC920	0	Traffic Control Device Plan – Sheet 20 of 61
RG 20110	RTC921	0	Traffic Control Device Plan – Sheet 21 of 61
RG 20110	RTC922	0	Traffic Control Device Plan – Sheet 22 of 61
RG 20110	RTC923	0	Traffic Control Device Plan – Sheet 23 of 61
RG 20110	RTC924	0	Traffic Control Device Plan – Sheet 24 of 61
RG 20110	RTC925	0	Traffic Control Device Plan – Sheet 25 of 61
RG 20110	RTC926	0	Traffic Control Device Plan – Sheet 26 of 61
RG 20110	RTC927	0	Traffic Control Device Plan – Sheet 27 of 61
RG 20110	RTC928	0	Traffic Control Device Plan – Sheet 28 of 61
RG 20110	RTC929	0	Traffic Control Device Plan – Sheet 29 of 61
RG 20110	RTC930	0	Traffic Control Device Plan – Sheet 30 of 61
RG 20110	RTC931	0	Traffic Control Device Plan – Sheet 31 of 61
RG 20110	RTC932	0	Traffic Control Device Plan – Sheet 32 of 61
RG 20110	RTC933	0	Traffic Control Device Plan – Sheet 33 of 61
RG 20110	RTC934	0	Traffic Control Device Plan – Sheet 34 of 61
RG 20110	RTC935	0	Traffic Control Device Plan – Sheet 35 of 61
RG 20110	RTC936	0	Traffic Control Device Plan – Sheet 36 of 61
RG 20110	RTC937	0	Traffic Control Device Plan – Sheet 37 of 61
RG 20110	RTC938	0	Traffic Control Device Plan – Sheet 38 of 61
RG 20110	RTC939	0	Traffic Control Device Plan – Sheet 39 of 61
RG 20110	RTC940	0	Traffic Control Device Plan – Sheet 40 of 61
RG 20110	RTC941	0	Traffic Control Device Plan – Sheet 41 of 61
RG 20110	RTC942	0	Traffic Control Device Plan – Sheet 42 of 61
RG 20110	RTC943	0	Traffic Control Device Plan – Sheet 43 of 61
RG 20110	RTC944	0	Traffic Control Device Plan – Sheet 44 of 61
RG 20110	RTC945	0	Traffic Control Device Plan – Sheet 45 of 61
RG 20110	RTC946	0	Traffic Control Device Plan – Sheet 46 of 61

Drawing No.	Sheet No.	Revision No.	Drawing Title
RG 20110	RTC947	0	Traffic Control Device Plan – Sheet 47 of 61
RG 20110	RTC948	0	Traffic Control Device Plan – Sheet 48 of 61
RG 20110	RTC949	0	Traffic Control Device Plan – Sheet 49 of 61
RG 20110	RTC950	0	Traffic Control Device Plan – Sheet 50 of 61
RG 20110	RTC951	0	Traffic Control Device Plan – Sheet 51 of 61
RG 20110	RTC952	0	Traffic Control Device Plan – Sheet 52 of 61
RG 20110	RTC953	0	Traffic Control Device Plan – Sheet 53 of 61
RG 20110	RTC954	0	Traffic Control Device Plan – Sheet 54 of 61
RG 20110	RTC955	0	Traffic Control Device Plan – Sheet 55 of 61
RG 20110	RTC956	0	Traffic Control Device Plan – Sheet 56 of 61
RG 20110	RTC957	0	Traffic Control Device Plan – Sheet 57 of 61
RG 20110	RTC958	0	Traffic Control Device Plan – Sheet 58 of 61
RG 20110	RTC959	0	Traffic Control Device Plan – Sheet 59 of 61
RG 20110	RTC960	0	Traffic Control Device Plan – Sheet 60 of 61
RG 20110	RTC961	0	Traffic Control Device Plan – Sheet 61 of 61

#### 8.4 Site 10 – Orroral Road

Drawing No.	Sheet No.	Revision No.	Drawing Title
RG 20110	RTC1001	0	Traffic Control Device Plan – Sheet 1 of 8
RG 20110	RTC1002	0	Traffic Control Device Plan – Sheet 2 of 8
RG 20110	RTC1003	0	Traffic Control Device Plan – Sheet 3 of 8
RG 20110	RTC1004	0	Traffic Control Device Plan – Sheet 4 of 8
RG 20110	RTC1005	0	Traffic Control Device Plan – Sheet 5 of 8
RG 20110	RTC1006	0	Traffic Control Device Plan – Sheet 6 of 8
RG 20110	RTC1007	0	Traffic Control Device Plan – Sheet 7 of 8
RG 20110	RTC1008	0	Traffic Control Device Plan – Sheet 8 of 8

#### 8.5 Site 11 – Uriarra Road

Drawing No.	Sheet No.	Revision No.	Drawing Title
RG 20110	RTC1101	0	Traffic Control Device Plan – Sheet 1 of 51
RG 20110	RTC1102	0	Traffic Control Device Plan – Sheet 2 of 51
RG 20110	RTC1103	0	Traffic Control Device Plan – Sheet 3 of 51
RG 20110	RTC1104	0	Traffic Control Device Plan – Sheet 4 of 51
RG 20110	RTC1105	0	Traffic Control Device Plan – Sheet 5 of 51
RG 20110	RTC1106	0	Traffic Control Device Plan – Sheet 6 of 51
RG 20110	RTC1107	0	Traffic Control Device Plan – Sheet 7 of 51
RG 20110	RTC1108	0	Traffic Control Device Plan – Sheet 8 of 51

**DELIVERING ANRAM – REDUCING RISK OF FATAL AND SERIOUS INJURY CRASHES ON ARTERIAL ROADS  
RURAL ROADS FINAL DESIGN SUBMISSION**

---

<b>Drawing No.</b>	<b>Sheet No.</b>	<b>Revision No.</b>	<b>Drawing Title</b>
RG 20110	RTC1109	0	Traffic Control Device Plan – Sheet 9 of 51
RG 20110	RTC1110	0	Traffic Control Device Plan – Sheet 10 of 51
RG 20110	RTC1111	0	Traffic Control Device Plan – Sheet 11 of 51
RG 20110	RTC1112	0	Traffic Control Device Plan – Sheet 12 of 51
RG 20110	RTC1113	0	Traffic Control Device Plan – Sheet 13 of 51
RG 20110	RTC1114	0	Traffic Control Device Plan – Sheet 14 of 51
RG 20110	RTC1115	0	Traffic Control Device Plan – Sheet 15 of 51
RG 20110	RTC1116	0	Traffic Control Device Plan – Sheet 16 of 51
RG 20110	RTC1117	0	Traffic Control Device Plan – Sheet 17 of 51
RG 20110	RTC1118	0	Traffic Control Device Plan – Sheet 18 of 51
RG 20110	RTC1119	0	Traffic Control Device Plan – Sheet 19 of 51
RG 20110	RTC1120	0	Traffic Control Device Plan – Sheet 20 of 51
RG 20110	RTC1121	0	Traffic Control Device Plan – Sheet 21 of 51
RG 20110	RTC1122	0	Traffic Control Device Plan – Sheet 22 of 51
RG 20110	RTC1123	0	Traffic Control Device Plan – Sheet 23 of 51
RG 20110	RTC1124	0	Traffic Control Device Plan – Sheet 24 of 51
RG 20110	RTC1125	0	Traffic Control Device Plan – Sheet 25 of 51
RG 20110	RTC1126	0	Traffic Control Device Plan – Sheet 26 of 51
RG 20110	RTC1127	0	Traffic Control Device Plan – Sheet 27 of 51
RG 20110	RTC1128	0	Traffic Control Device Plan – Sheet 28 of 51
RG 20110	RTC1129	0	Traffic Control Device Plan – Sheet 29 of 51
RG 20110	RTC1130	0	Traffic Control Device Plan – Sheet 30 of 51
RG 20110	RTC1131	0	Traffic Control Device Plan – Sheet 31 of 51
RG 20110	RTC1132	0	Traffic Control Device Plan – Sheet 32 of 51
RG 20110	RTC1133	0	Traffic Control Device Plan – Sheet 33 of 51
RG 20110	RTC1134	0	Traffic Control Device Plan – Sheet 34 of 51
RG 20110	RTC1135	0	Traffic Control Device Plan – Sheet 35 of 51
RG 20110	RTC1136	0	Traffic Control Device Plan – Sheet 36 of 51
RG 20110	RTC1137	0	Traffic Control Device Plan – Sheet 37 of 51
RG 20110	RTC1138	0	Traffic Control Device Plan – Sheet 38 of 51
RG 20110	RTC1139	0	Traffic Control Device Plan – Sheet 39 of 51
RG 20110	RTC1140	0	Traffic Control Device Plan – Sheet 40 of 51
RG 20110	RTC1141	0	Traffic Control Device Plan – Sheet 41 of 51
RG 20110	RTC1142	0	Traffic Control Device Plan – Sheet 42 of 51
RG 20110	RTC1143	0	Traffic Control Device Plan – Sheet 43 of 51
RG 20110	RTC1144	0	Traffic Control Device Plan – Sheet 44 of 51
RG 20110	RTC1145	0	Traffic Control Device Plan – Sheet 45 of 51

Drawing No.	Sheet No.	Revision No.	Drawing Title
RG 20110	RTC1146	0	Traffic Control Device Plan – Sheet 46 of 51
RG 20110	RTC1147	0	Traffic Control Device Plan – Sheet 47 of 51
RG 20110	RTC1148	0	Traffic Control Device Plan – Sheet 48 of 51
RG 20110	RTC1149	0	Traffic Control Device Plan – Sheet 49 of 51
RG 20110	RTC1150	0	Traffic Control Device Plan – Sheet 50 of 51
RG 20110	RTC1151	0	Traffic Control Device Plan – Sheet 51 of 51

### 8.6 Site 12 – Tharwa Drive

Drawing No.	Sheet No.	Revision No.	Drawing Title
RG 20110	RTC1201	0	Traffic Control Device Plan – Sheet 1 of 5
RG 20110	RTC1202	0	Traffic Control Device Plan – Sheet 2 of 5
RG 20110	RTC1203	0	Traffic Control Device Plan – Sheet 3 of 5
RG 20110	RTC1204	0	Traffic Control Device Plan – Sheet 4 of 5
RG 20110	RTC1205	0	Traffic Control Device Plan – Sheet 5 of 5

### 8.7 Site 13 – Cotter Road

Drawing No.	Sheet No.	Revision No.	Drawing Title
RG 20110	RTC1301	0	Traffic Control Device Plan – Sheet 1 of 8
RG 20110	RTC1302	0	Traffic Control Device Plan – Sheet 2 of 8
RG 20110	RTC1303	0	Traffic Control Device Plan – Sheet 3 of 8
RG 20110	RTC1304	0	Traffic Control Device Plan – Sheet 4 of 8
RG 20110	RTC1305	0	Traffic Control Device Plan – Sheet 5 of 8
RG 20110	RTC1306	0	Traffic Control Device Plan – Sheet 6 of 8
RG 20110	RTC1307	0	Traffic Control Device Plan – Sheet 7 of 8
RG 20110	RTC1308	0	Traffic Control Device Plan – Sheet 8 of 8

The drawings are provided in Appendix 2.

## 9. DRAINAGE MASTER PLAN

No changes to the existing drainage. A drainage masterplan is not required.

## 10. OUTLINES FOR MAJOR STRUCTURES

Not applicable.

## 11. GEO-TECHNICAL REPORT

Not applicable.

## 12. PAVEMENT OPTIONS STUDY

Not applicable.

**13. PRELIMINARY GRADING AND TYPICAL CROSS SECTIONS**

Not applicable.

**14. PREDICTED 63 DB(A) LINE FOR MAJOR ROADS**

Not applicable.

**15. SITES OF SIGNIFICANCE (SECTION C9) AND GAZETTED AREAS**

Not applicable.

**16. LANDSCAPE DESIGN**

Not applicable.

**17. ENVIRONMENTAL CONSIDERATIONS**

Not applicable.

**18. IMPACT ON EXISTING AND FUTURE SERVICES, ROAD RESERVATIONS AND LEASES, ACCESS TO EXISTING AND PLANNED FACILITIES, PEDESTRIAN DESIRE LINES ETC.**

Not applicable.

**19. TRAFFIC MANAGEMENT DURING CONSTRUCTION**

Temporary Traffic Management (TTM) Plans will be prepared by the contractor. There are no significant TTM issues identified at this stage.

**20. PROPOSALS FOR MATERIALS, COLOURS AND FINISHES**

Not applicable.

**21. A PROPOSAL FOR PROVIDING CONDUITS, PRE-BLASTING ETC. TO ALLOW FOR THE FUTURE INSTALLATION OF SERVICES SUCH AS TRAFFIC LIGHTS, WATER MAINS ETC.**

Not applicable.

**22. PLANTING CONCEPTS INCLUDING SPECIES;**

Not applicable.

**23. TRAFFIC CONTROL DEVICES PLAN**

Refer to drawings Section 8.

This was not a requirement of the brief and it is noted that we have not assessed the requirement for, or suitability of the existing TCD's.

**24. RECOMMENDATIONS**

We recommend that the ATLM installation and speed reductions proceed as designed.

## APPENDIX 1 – SUMMARY OF THE BILL OF QUANTITIES



## APPENDIX 2 – DETAILED DESIGN DRAWINGS

**NOTES**

THE FOLLOWING SPECIFICATIONS / STD. DRG'S ARE TO BE USED FOR THIS CONTRACT:

**SPECIFICATION:**  
CURRENT EDITION OF ACT GOVERNMENT STANDARD SPECIFICATION FOR URBAN INFRASTRUCTURE WORKS.

**ACT GOVERNMENT STD. DRG'S:**  
CURRENT EDITION OF DESIGN STANDARDS FOR URBAN INFRASTRUCTURE - STANDARD DRAWINGS.

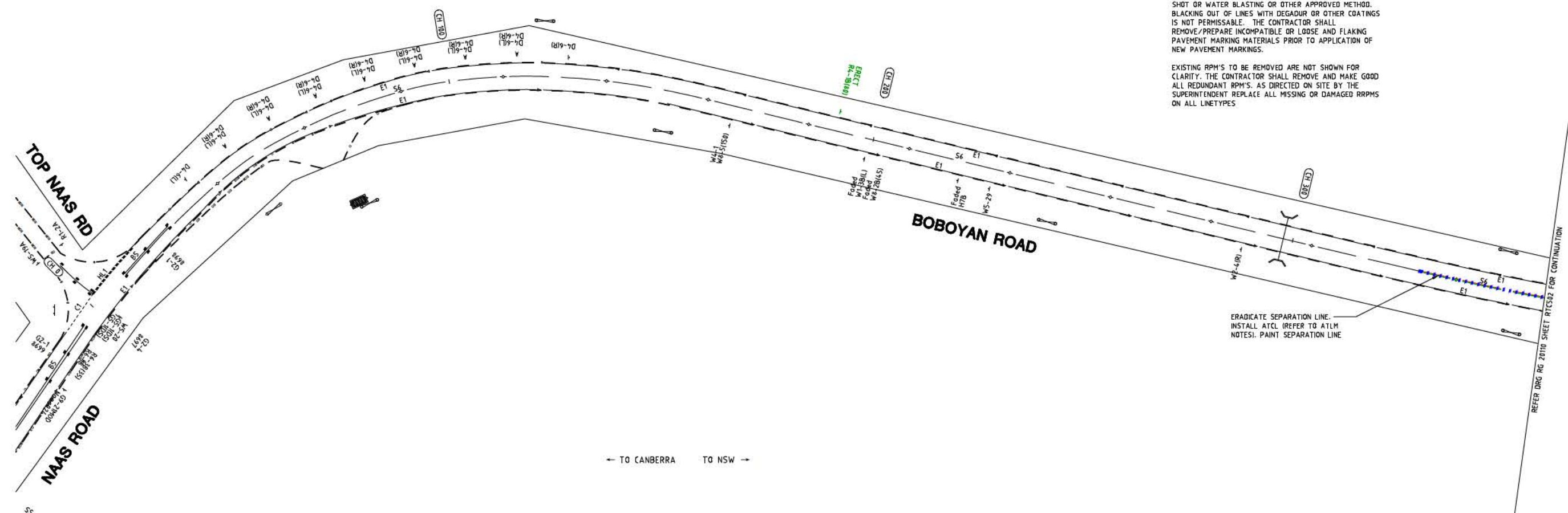
**GENERAL NOTES:**  
ALL PAVEMENT MARKINGS AND SIGN POSTING ARE TO BE IN ACCORDANCE WITH AUSTRALIAN STANDARD AS1742 EXCEPT WHERE MODIFIED BY ACT DEPARTMENT OF URBAN SERVICES 'DESIGN STANDARDS FOR URBAN INFRASTRUCTURE - STANDARD DRAWINGS'.

ALL SIGNAGE INSTALLED ON ELP'S ARE TO BE POSITIONED TO AVOID COVERING THE ELP ASSET NUMBER.

ALL SIGN BLADES ARE TO BE ERECTED AT A HEIGHT TO UNDERSIDE OF BLADE THAT CONFORMS WITH AS 1742.2 (2.0m MIN. GENERALLY, 2.5m MIN. IF OVERHANGING FOOTPATH OR IN PEDESTRIAN AREAS). EXISTING POSTS MAY BE USED IF PRACTICABLE OR SHALL BE EXTENDED OR REPLACED IF NOT.

ALL LINES TO BE ERADICATED SHALL BE REMOVED BY GRT, SHOT OR WATER BLASTING OR OTHER APPROVED METHOD. BLACKING OUT OF LINES WITH DEGAUR OR OTHER COATINGS IS NOT PERMISSIBLE. THE CONTRACTOR SHALL REMOVE/PREPARE INCOMPATIBLE OR LOOSE AND FLAKING PAVEMENT MARKING MATERIALS PRIOR TO APPLICATION OF NEW PAVEMENT MARKINGS.

EXISTING RPM'S TO BE REMOVED ARE NOT SHOWN FOR CLARITY. THE CONTRACTOR SHALL REMOVE AND MAKE GOOD ALL REDUNDANT RPM'S. AS DIRECTED ON SITE BY THE SUPERINTENDENT REPLACE ALL MISSING OR DAMAGED RRPM'S ON ALL LINETYPES



WORK AS EXECUTED	DESIGN AGENT	OFFICE OF A.C.T.
DRAWING AMENDED IN ACCORDANCE WITH ADVISE FROM	RECOMMENDED FOR AUTHORIZATION	AUTHORISED PURSUANT TO PART V of Road Transport (Safety and Traffic Management) ACT 1999
DATE:	R.D. GOSSIP P/L	
CONSULTANT	DRAWING NAME	AUTHORISING SIGNATURE
NAME	DELIVERING ANRAM	DATE
SIGNATURE	BOBOYAN RD	DOCUMENT NUMBER
DATE	SCALE	
	1:500	

**LEGEND**

- ERADICATE LINEMARKING
- EXISTING LINEMARKING
- APPLY NEW LINEMARKING
- INSTALL AUDIO TACTILE LINE MARKING (REFER TO ATLM NOTES)

**AUDIO TACTILE LINE MARKING (ATLM) NOTES**

ALL AUDIO TACTILE LINE MARKING SHALL BE IN ACCORDANCE WITH TRANSPORT FOR NSW TECHNICAL DIRECTION TTD 2020/04

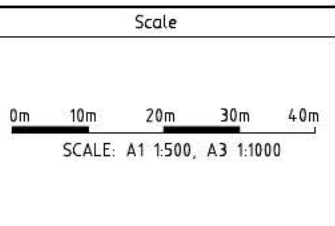
**ATCL - AUDIO TACTILE CENTRE LINES**  
INSTALL BLACK AUDIO TACTILE CENTRE LINES

**GUIDEPOST NOTES**

AS DIRECTED BY THE SUPERINTENDENT ON SITE, INSTALL NEW APPROVED FLEXIBLE BASED GUIDEPOSTS TO REPLACE ALL MISSING OR DAMAGED GUIDEPOSTS AND AT ALL CULVERTS WITHIN THE PROJECT. ENSURE 2 GUIDEPOSTS AT EVERY HEADWALL (INCLUDING HEADWALLS BEHIND GUARDRAILS)

SIGN SCHEDULE			
DESCRIPTION	HAND	SIZE	NO. OF.
<b>SIGNS TO BE ERECTED</b>			
R4-1 SPEED RESTRICTION (80)	-	B	1
<b>SIGNS TO BE REMOVED</b>			
-	-	-	-

AMENDMENTS		
AMENDMENT	APPROVAL	DATE
DRAWING STAGE - LATEST DATE INDICATES DRAWING STATUS		
Conceptual Sketch: 02/03/21	Final Sketch Plan: --/--/--	Final Design: 23/09/21
For tendering purposes only: --/--/--	Issued for construction: --/--/--	W.A.E.: --/--/--



**Design Agent**

R.D. Gossip Pty Ltd  
Consulting Engineers  
Unit 120, 12 Provan Street  
Canberra, ACT 2612  
Ph: 02 4251 4113

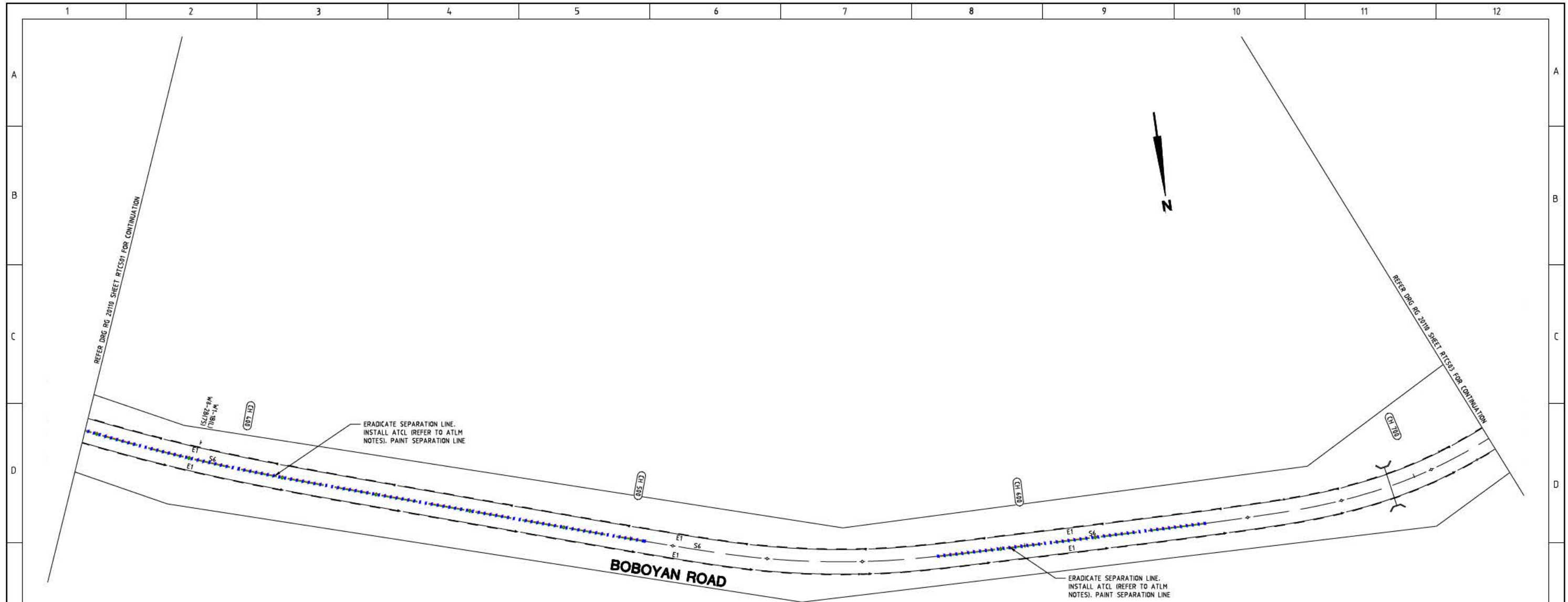
Designed by  
Drawn by  
Checked by  
Approved by

**Client**

Project Officer: Kencho Choden  
Project Number: 30490

ACT Government

Project	Drawing Title
DELIVERING ANRAM	BOBOYAN ROAD - SITE 5 TRAFFIC CONTROL DEVICE PLAN - SHEET 01 OF 57
Date: 23/09/21	Drg. No. RG 20110 Sheet RTC501 Revision 0



**NOTES**

THE FOLLOWING SPECIFICATIONS / STD. DRG'S ARE TO BE USED FOR THIS CONTRACT:

**SPECIFICATION:**  
CURRENT EDITION OF ACT GOVERNMENT STANDARD SPECIFICATION FOR URBAN INFRASTRUCTURE WORKS.

**ACT GOVERNMENT STD. DRGS:**  
CURRENT EDITION OF DESIGN STANDARDS FOR URBAN INFRASTRUCTURE - STANDARD DRAWINGS.

**GENERAL NOTES:**  
ALL PAVEMENT MARKINGS AND SIGN POSTING ARE TO BE IN ACCORDANCE WITH AUSTRALIAN STANDARD AS1742 EXCEPT WHERE MODIFIED BY ACT DEPARTMENT OF URBAN SERVICES 'DESIGN STANDARDS FOR URBAN INFRASTRUCTURE - STANDARD DRAWINGS'.

ALL SIGNAGE INSTALLED ON ELP'S ARE TO BE POSITIONED TO AVOID COVERING THE ELP ASSET NUMBER.

ALL SIGN BLADES ARE TO BE ERECTED AT A HEIGHT TO UNDERSIDE OF BLADE THAT CONFORMS WITH AS 1742.2 (2.0m MIN. GENERALLY, 2.5m MIN. IF OVERHANGING FOOTPATH OR IN PEDESTRIAN AREAS). EXISTING POSTS MAY BE USED IF PRACTICABLE OR SHALL BE EXTENDED OR REPLACED IF NOT.

ALL LINES TO BE ERADICATED SHALL BE REMOVED BY GRIT, SHOT OR WATER BLASTING OR OTHER APPROVED METHOD. BLACKING OUT OF LINES WITH DEGAUR OR OTHER COATINGS IS NOT PERMISSIBLE. THE CONTRACTOR SHALL REMOVE/PREPARE INCOMPATIBLE OR LOOSE AND FLAKING PAVEMENT MARKING MATERIALS PRIOR TO APPLICATION OF NEW PAVEMENT MARKINGS.

EXISTING RPM'S TO BE REMOVED ARE NOT SHOWN FOR CLARITY. THE CONTRACTOR SHALL REMOVE AND MAKE GOOD ALL REDUNDANT RPM'S. AS DIRECTED ON SITE BY THE SUPERINTENDENT REPLACE ALL MISSING OR DAMAGED RPPMS ON ALL LINETYPES

← TO CANBERRA      TO NSW →

<b>WORK AS EXECUTED</b>	<b>DESIGN AGENT</b>	<b>OFFICE OF A.C.T.</b>
DRAWING AMENDED IN ACCORDANCE WITH ADVICE FROM:	RECOMMENDED FOR AUTHORISATION:	AUTHORISED PURSUANT TO PART V of Road Transport (Safety and Traffic Management) ACT 1999
DATE:	R.D. GOSSIP P/L	AUTHORISING SIGNATURE:
CONSULTANT:	DRAWING NAME:	DATE:
NAME:	DELIVERING ANRAM	DOCUMENT NUMBER:
SIGNATURE:	BOBOYAN RD	
DATE:	SCALE:	
	1:500	

**LEGEND**

- ERADICATE LINEMARKING
- EXISTING LINEMARKING
- APPLY NEW LINEMARKING
- INSTALL AUDIO TACTILE LINE MARKING (REFER TO ATLM NOTES)

**AUDIO TACTILE LINE MARKING (ATLM) NOTES**

ALL AUDIO TACTILE LINE MARKING SHALL BE IN ACCORDANCE WITH TRANSPORT FOR NSW TECHNICAL DIRECTION TTD 2020/04

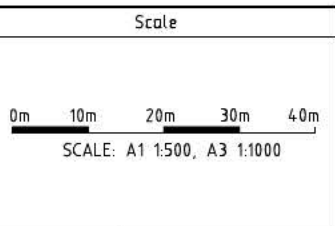
**ATCL - AUDIO TACTILE CENTRE LINES**  
INSTALL BLACK AUDIO TACTILE CENTRE LINES

**GUIDEPOST NOTES**

AS DIRECTED BY THE SUPERINTENDENT ON SITE, INSTALL NEW APPROVED FLEXIBLE BASED GUIDEPOSTS TO REPLACE ALL MISSING OR DAMAGED GUIDEPOSTS AND AT ALL CULVERTS WITHIN THE PROJECT. ENSURE 2 GUIDEPOSTS AT EVERY HEADWALL (INCLUDING HEADWALLS BEHIND GUARDRAILS)

SIGN SCHEDULE				
DESCRIPTION	HAND	SIZE	NO. OF.	
<b>SIGNS TO BE ERECTED</b>				
-	-	-	-	-
<b>SIGNS TO BE REMOVED</b>				
-	-	-	-	-

AMENDMENTS			
AMENDMENT	APPROVAL	DATE	
DRAWING STAGE - LATEST DATE INDICATES DRAWING STATUS			
Conceptual Sketch: 02/03/21	Final Sketch Plan: --/--/--	Final Design: 23/09/21	
For tendering purposes only: --/--/-- Issued for construction: --/--/-- W.A.E.: --/--/--			



**Design Agent**

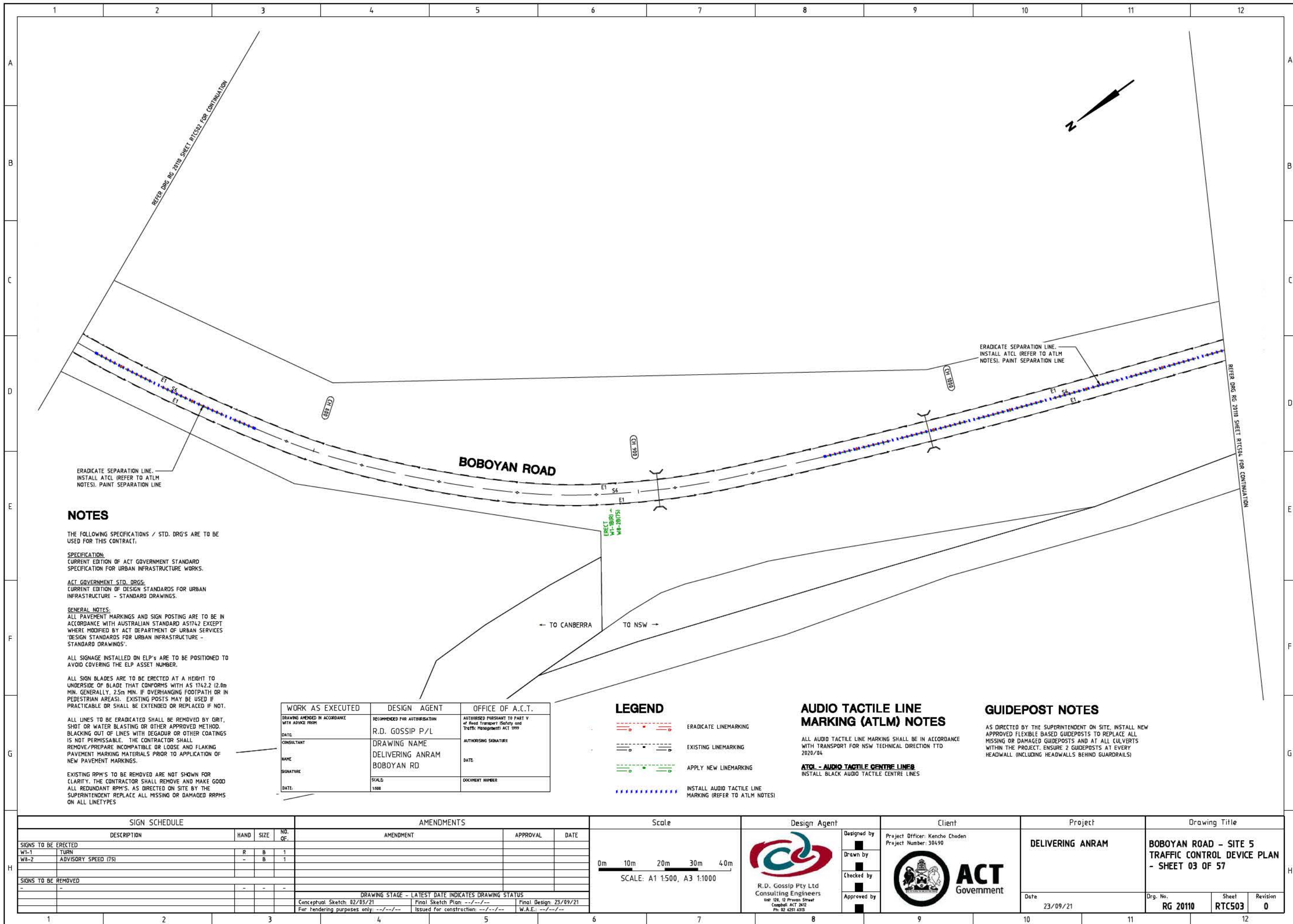
R.D. Gossip Pty Ltd  
Consulting Engineers  
Unit 126, 17 Princes Street  
Canberra, ACT 2612  
Ph: 02 4251 4313

**Client**

Project Officer: Kencho Choden  
Project Number: 30490

ACT Government

Project	Drawing Title
DELIVERING ANRAM	BOBOYAN ROAD - SITE 5 TRAFFIC CONTROL DEVICE PLAN - SHEET 02 OF 57
Date: 23/09/21	Drg. No. RG 20110      Sheet RTC502      Revision 0



**NOTES**

THE FOLLOWING SPECIFICATIONS / STD. DRG'S ARE TO BE USED FOR THIS CONTRACT:

**SPECIFICATION:**  
CURRENT EDITION OF ACT GOVERNMENT STANDARD SPECIFICATION FOR URBAN INFRASTRUCTURE WORKS.

**ACT GOVERNMENT STD. DRGS:**  
CURRENT EDITION OF DESIGN STANDARDS FOR URBAN INFRASTRUCTURE - STANDARD DRAWINGS.

**GENERAL NOTES:**  
ALL PAVEMENT MARKINGS AND SIGN POSTING ARE TO BE IN ACCORDANCE WITH AUSTRALIAN STANDARD AS1742 EXCEPT WHERE MODIFIED BY ACT DEPARTMENT OF URBAN SERVICES 'DESIGN STANDARDS FOR URBAN INFRASTRUCTURE - STANDARD DRAWINGS'.

ALL SIGNAGE INSTALLED ON ELP'S ARE TO BE POSITIONED TO AVOID COVERING THE ELP ASSET NUMBER.

ALL SIGN BLADES ARE TO BE ERRECTED AT A HEIGHT TO UNDERSIDE OF BLADE THAT CONFORMS WITH AS 1742.2 (2.0m MIN. GENERALLY, 2.5m MIN. IF OVERHANGING FOOTPATH OR IN PEDESTRIAN AREAS). EXISTING POSTS MAY BE USED IF PRACTICABLE OR SHALL BE EXTENDED OR REPLACED IF NOT.

ALL LINES TO BE ERADICATED SHALL BE REMOVED BY GRT, SHOT OR WATER BLASTING OR OTHER APPROVED METHOD. BLACKING OUT OF LINES WITH DEGAUR OR OTHER COATINGS IS NOT PERMISSIBLE. THE CONTRACTOR SHALL REMOVE/PREPARE INCOMPATIBLE OR LOOSE AND FLAKING PAVEMENT MARKING MATERIALS PRIOR TO APPLICATION OF NEW PAVEMENT MARKINGS.

EXISTING RPH'S TO BE REMOVED ARE NOT SHOWN FOR CLARITY. THE CONTRACTOR SHALL REMOVE AND MAKE GOOD ALL REDUNDANT RPH'S. AS DIRECTED ON SITE BY THE SUPERINTENDENT REPLACE ALL MISSING OR DAMAGED RPH'S ON ALL LINETYPES

<b>WORK AS EXECUTED</b>	<b>DESIGN AGENT</b>	<b>OFFICE OF A.C.T.</b>
DRAWING AMENDED IN ACCORDANCE WITH ADVICE FROM:	RECOMMENDED FOR AUTHORIZATION:	AUTHORISED PURSUANT TO PART V of Road Transport Safety and Traffic Management ACT 1999
DATE:	R.D. GOSSIP P/L	AUTHORISING SIGNATURE:
CONSULTANT:	DRAWING NAME:	DATE:
NAME:	DELIVERING ANRAM	DOCUMENT NUMBER:
SIGNATURE:	BOBOYAN RD	
DATE:	SCALE:	
	1:500	

**LEGEND**

- ERADICATE LINEMARKING
- EXISTING LINEMARKING
- APPLY NEW LINEMARKING
- INSTALL AUDIO TACTILE LINE MARKING (REFER TO ATLM NOTES)

**AUDIO TACTILE LINE MARKING (ATLM) NOTES**

ALL AUDIO TACTILE LINE MARKING SHALL BE IN ACCORDANCE WITH TRANSPORT FOR NSW TECHNICAL DIRECTION TTD 2020/04.

**ATCL - AUDIO TACTILE CENTRE LINES**  
INSTALL BLACK AUDIO TACTILE CENTRE LINES

**GUIDEPOST NOTES**

AS DIRECTED BY THE SUPERINTENDENT ON SITE, INSTALL NEW APPROVED FLEXIBLE BASED GUIDEPOSTS TO REPLACE ALL MISSING OR DAMAGED GUIDEPOSTS AND AT ALL CULVERTS WITHIN THE PROJECT. ENSURE 2 GUIDEPOSTS AT EVERY HEADWALL (INCLUDING HEADWALLS BEHIND GUARDRAILS)

SIGN SCHEDULE			
DESCRIPTION	HAND	SIZE	NO. OF.
<b>SIGNS TO BE ERRECTED</b>			
W1-1 TURN	R	B	1
W8-2 ADVISORY SPEED (75)	-	B	1
<b>SIGNS TO BE REMOVED</b>			
-	-	-	-

AMENDMENTS		
AMENDMENT	APPROVAL	DATE

Scale

SCALE: A1 1:500, A3 1:1000

**Design Agent**

R.D. Gossip Pty Ltd  
Consulting Engineers  
Unit 126, 17 Princes Street  
Canberra, ACT 2612  
Ph: 02 4251 4313

**Client**

Project Officer: Kencho Choden  
Project Number: 30490

ACT Government

**Project**


DELIVERING ANRAM

Date: 23/09/21

**Drawing Title**

BOBOYAN ROAD - SITE 5  
TRAFFIC CONTROL DEVICE PLAN  
- SHEET 03 OF 57

Drg. No. **RG 20110** Sheet **RTC503** Revision **0**



**NOTES**

THE FOLLOWING SPECIFICATIONS / STD. DRG'S ARE TO BE USED FOR THIS CONTRACT:

**SPECIFICATION:**  
CURRENT EDITION OF ACT GOVERNMENT STANDARD SPECIFICATION FOR URBAN INFRASTRUCTURE WORKS.

**ACT GOVERNMENT STD. DRGS:**  
CURRENT EDITION OF DESIGN STANDARDS FOR URBAN INFRASTRUCTURE - STANDARD DRAWINGS.

**GENERAL NOTES:**  
ALL PAVEMENT MARKINGS AND SIGN POSTING ARE TO BE IN ACCORDANCE WITH AUSTRALIAN STANDARD AS174.2 EXCEPT WHERE MODIFIED BY ACT DEPARTMENT OF URBAN SERVICES 'DESIGN STANDARDS FOR URBAN INFRASTRUCTURE - STANDARD DRAWINGS'.

ALL SIGNAGE INSTALLED ON ELP'S ARE TO BE POSITIONED TO AVOID COVERING THE ELP ASSET NUMBER.

ALL SIGN BLADES ARE TO BE ERECTED AT A HEIGHT TO UNDERSIDE OF BLADE THAT CONFORMS WITH AS 1742.2 (2.0m MIN. GENERALLY, 2.5m MIN. IF OVERHANGING FOOTPATH OR IN PEDESTRIAN AREAS). EXISTING POSTS MAY BE USED IF PRACTICABLE OR SHALL BE EXTENDED OR REPLACED IF NOT.

ALL LINES TO BE ERADICATED SHALL BE REMOVED BY GRIT, SHOT OR WATER BLASTING OR OTHER APPROVED METHOD. BLACKING OUT OF LINES WITH DEGADUR OR OTHER COATINGS IS NOT PERMISSIBLE. THE CONTRACTOR SHALL REMOVE/PREPARE INCOMPATIBLE OR LOOSE AND FLAKING PAVEMENT MARKING MATERIALS PRIOR TO APPLICATION OF NEW PAVEMENT MARKINGS.

EXISTING RPM'S TO BE REMOVED ARE NOT SHOWN FOR CLARITY. THE CONTRACTOR SHALL REMOVE AND MAKE GOOD ALL REDUNDANT RPM'S. AS DIRECTED ON SITE BY THE SUPERINTENDENT REPLACE ALL MISSING OR DAMAGED RRPM'S ON ALL LINETYPES

**LEGEND**

- ERADICATE LINEMARKING
- EXISTING LINEMARKING
- APPLY NEW LINEMARKING
- INSTALL AUDIO TACTILE LINE MARKING (REFER TO ATLM NOTES)

**GUIDEPOST NOTES**

AS DIRECTED BY THE SUPERINTENDENT ON SITE, INSTALL NEW APPROVED FLEXIBLE BASED GUIDEPOSTS TO REPLACE ALL MISSING OR DAMAGED GUIDEPOSTS AND AT ALL CULVERTS WITHIN THE PROJECT. ENSURE 2 GUIDEPOSTS AT EVERY HEADWALL (INCLUDING HEADWALLS BEHIND GUARDRAILS)

**AUDIO TACTILE LINE MARKING (ATLM) NOTES**

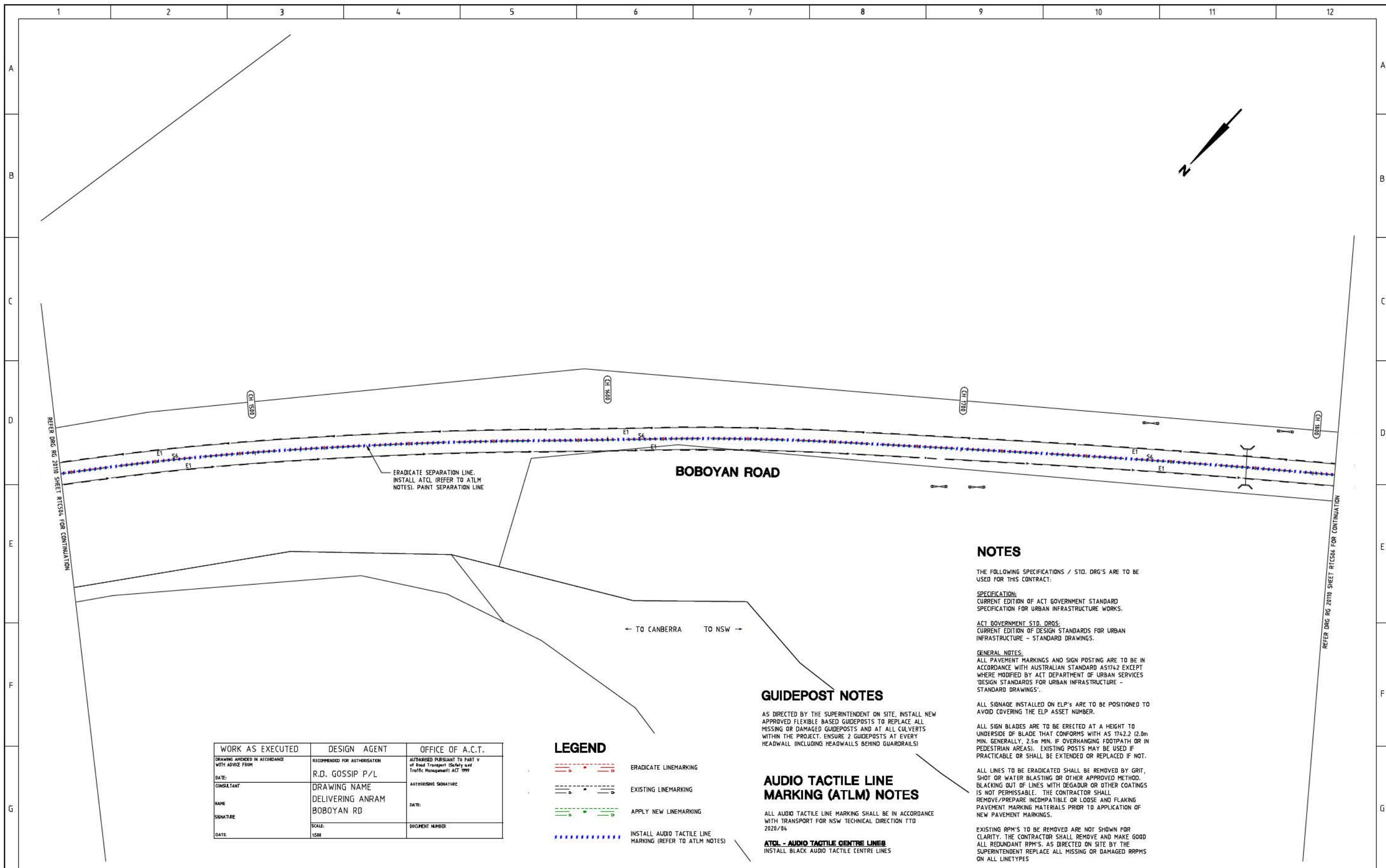
ALL AUDIO TACTILE LINE MARKING SHALL BE IN ACCORDANCE WITH TRANSPORT FOR NSW TECHNICAL DIRECTION TTD 2020/04

**ATCL - AUDIO TACTILE CENTRE LINES**

INSTALL BLACK AUDIO TACTILE CENTRE LINES

WORK AS EXECUTED	DESIGN AGENT	OFFICE OF A.C.T.
DRAWING AMENDED IN ACCORDANCE WITH ADVICE FROM:	RECOMMENDED FOR AUTHORIZATION:	AUTHORIZED PURSUANT TO PART V of Road Transport (Safety and Traffic Management) ACT 1999
DATE:	R.D. GOSSIP P/L	
CONSULTANT:	DRAWING NAME:	AUTHORIZING SIGNATURE:
NAME:	DELIVERING ANRAM	DATE:
SIGNATURE:	BOBOYAN RD	DOCUMENT NUMBER:
DATE:	SCALE:	
	1:500	

SIGN SCHEDULE				AMENDMENTS			Scale	Design Agent	Client	Project	Drawing Title
DESCRIPTION	HAND	SIZE	NO. OF.	AMENDMENT	APPROVAL	DATE	0m 10m 20m 30m 40m			DELIVERING ANRAM	BOBOYAN ROAD - SITE 5 TRAFFIC CONTROL DEVICE PLAN - SHEET 04 OF 57
SIGNS TO BE ERECTED	-	-	-				SCALE: A1 1:500, A3 1:1000	Designed by:	Project Officer: Kencho Choden Project Number: 30490		
SIGNS TO BE REMOVED	-	-	-					Drawn by:			
								Checked by:			
								Approved by:			
DRAWING STAGE - LATEST DATE INDICATES DRAWING STATUS											
Conceptual Sketch: 02/03/21				Final Sketch Plan: --/--/--			Final Design: 23/09/21				
For tendering purposes only: --/--/--				Issued for construction: --/--/--			W.A.E.: --/--/--				
									Date: 23/09/21		
									Drg. No. RG 20110		
									Sheet RTC504		
									Revision 0		



**NOTES**

THE FOLLOWING SPECIFICATIONS / STD. DRG'S ARE TO BE USED FOR THIS CONTRACT:

**SPECIFICATION:**  
CURRENT EDITION OF ACT GOVERNMENT STANDARD SPECIFICATION FOR URBAN INFRASTRUCTURE WORKS.

**ACT GOVERNMENT STD. DRGS:**  
CURRENT EDITION OF DESIGN STANDARDS FOR URBAN INFRASTRUCTURE - STANDARD DRAWINGS.

**GENERAL NOTES:**  
ALL PAVEMENT MARKINGS AND SIGN POSTING ARE TO BE IN ACCORDANCE WITH AUSTRALIAN STANDARD AS1742 EXCEPT WHERE MODIFIED BY ACT DEPARTMENT OF URBAN SERVICES 'DESIGN STANDARDS FOR URBAN INFRASTRUCTURE - STANDARD DRAWINGS'.

ALL SIGNAGE INSTALLED ON ELP'S ARE TO BE POSITIONED TO AVOID COVERING THE ELP ASSET NUMBER.

ALL SIGN BLADES ARE TO BE ERECTED AT A HEIGHT TO UNDERSIDE OF BLADE THAT CONFORMS WITH AS 1742.2 (2.0m MIN. GENERALLY, 2.5m MIN. IF OVERHANGING FOOTPATH OR IN PEDESTRIAN AREAS). EXISTING POSTS MAY BE USED IF PRACTICABLE OR SHALL BE EXTENDED OR REPLACED IF NOT.

ALL LINES TO BE ERADICATED SHALL BE REMOVED BY GRIT, SHOT OR WATER BLASTING OR OTHER APPROVED METHOD. BLACKING OUT OF LINES WITH DEGADUR OR OTHER COATINGS IS NOT PERMISSIBLE. THE CONTRACTOR SHALL REMOVE/PREPARE INCOMPATIBLE OR LOOSE AND FLAKING PAVEMENT MARKING MATERIALS PRIOR TO APPLICATION OF NEW PAVEMENT MARKINGS.

EXISTING RPM'S TO BE REMOVED ARE NOT SHOWN FOR CLARITY. THE CONTRACTOR SHALL REMOVE AND MAKE GOOD ALL REDUNDANT RPM'S. AS DIRECTED ON SITE BY THE SUPERINTENDENT REPLACE ALL MISSING OR DAMAGED RRPM'S ON ALL LINETYPES

**GUIDEPOST NOTES**

AS DIRECTED BY THE SUPERINTENDENT ON SITE, INSTALL NEW APPROVED FLEXIBLE BASED GUIDEPOSTS TO REPLACE ALL MISSING OR DAMAGED GUIDEPOSTS AND AT ALL CULVERTS WITHIN THE PROJECT. ENSURE 2 GUIDEPOSTS AT EVERY HEADWALL (INCLUDING HEADWALLS BEHIND GUARDRAILS)

**AUDIO TACTILE LINE MARKING (ATLM) NOTES**

ALL AUDIO TACTILE LINE MARKING SHALL BE IN ACCORDANCE WITH TRANSPORT FOR NSW TECHNICAL DIRECTION TTD 2020/04

**ATCL - AUDIO TACTILE CENTRE LINES**  
INSTALL BLACK AUDIO TACTILE CENTRE LINES

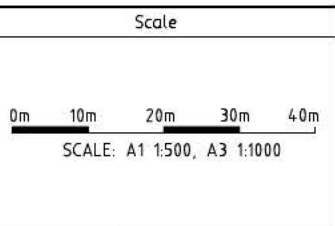
**LEGEND**

- ERADICATE LINEMARKING
- EXISTING LINEMARKING
- APPLY NEW LINEMARKING
- INSTALL AUDIO TACTILE LINE MARKING (REFER TO ATLM NOTES)

<b>WORK AS EXECUTED</b>	<b>DESIGN AGENT</b>	<b>OFFICE OF A.C.T.</b>
DRAWING AMENDED IN ACCORDANCE WITH ADVICE FROM:	RECOMMENDED FOR AUTHORIZATION:	AUTHORISED PURSUANT TO PART V of Road Transport (Safety and Traffic Management) ACT 1999
DATE:	R.D. GOSSIP P/L	AUTHORIZING SIGNATURE:
CONSULTANT:	DRAWING NAME:	DATE:
NAME:	DELIVERING ANRAM	DOCUMENT NUMBER:
SIGNATURE:	BOBOYAN RD	
DATE:	SCALE:	
	1:500	

SIGN SCHEDULE			
DESCRIPTION	HAND	SIZE	NO. OF.
SIGNS TO BE ERECTED			
-			
SIGNS TO BE REMOVED			
-			

AMENDMENTS		
AMENDMENT	APPROVAL	DATE



**Design Agent**

R.D. Gossip Pty Ltd  
Consulting Engineers  
Unit 126, 17 Princes Street  
Canberra, ACT 2612  
Ph: 02 4251 4313

**Client**

Project Officer: Kencho Choden  
Project Number: 30490

ACT Government

Project	Drawing Title
DELIVERING ANRAM	BOBOYAN ROAD - SITE 5 TRAFFIC CONTROL DEVICE PLAN - SHEET 05 OF 57
Date: 23/09/21	Drg. No. RG 20110 Sheet RTC505 Revision 0

**NOTES**

THE FOLLOWING SPECIFICATIONS / STD. DRG'S ARE TO BE USED FOR THIS CONTRACT:

**SPECIFICATION:**  
CURRENT EDITION OF ACT GOVERNMENT STANDARD SPECIFICATION FOR URBAN INFRASTRUCTURE WORKS.

**ACT GOVERNMENT STD. DRGS:**  
CURRENT EDITION OF DESIGN STANDARDS FOR URBAN INFRASTRUCTURE - STANDARD DRAWINGS.

**GENERAL NOTES:**  
ALL PAVEMENT MARKINGS AND SIGN POSTING ARE TO BE IN ACCORDANCE WITH AUSTRALIAN STANDARD AS1742 EXCEPT WHERE MODIFIED BY ACT DEPARTMENT OF URBAN SERVICES 'DESIGN STANDARDS FOR URBAN INFRASTRUCTURE - STANDARD DRAWINGS'.

ALL SIGNAGE INSTALLED ON ELP'S ARE TO BE POSITIONED TO AVOID COVERING THE ELP ASSET NUMBER.

ALL SIGN BLADES ARE TO BE ERECTED AT A HEIGHT TO UNDERSIDE OF BLADE THAT CONFORMS WITH AS 1742.2 (2.0m MIN. GENERALLY, 2.5m MIN. IF OVERHANGING FOOTPATH OR IN PEDESTRIAN AREAS). EXISTING POSTS MAY BE USED IF PRACTICABLE OR SHALL BE EXTENDED OR REPLACED IF NOT.

ALL LINES TO BE ERADICATED SHALL BE REMOVED BY GRIT, SHOT OR WATER BLASTING OR OTHER APPROVED METHOD. BLACKING OUT OF LINES WITH DEGAUR OR OTHER COATINGS IS NOT PERMISSABLE. THE CONTRACTOR SHALL REMOVE/PREPARE INCOMPATIBLE OR LOOSE AND FLAKING PAVEMENT MARKING MATERIALS PRIOR TO APPLICATION OF NEW PAVEMENT MARKINGS.

EXISTING RPM'S TO BE REMOVED ARE NOT SHOWN FOR CLARITY. THE CONTRACTOR SHALL REMOVE AND MAKE GOOD ALL REDUNDANT RPM'S, AS DIRECTED ON SITE BY THE SUPERINTENDENT REPLACE ALL MISSING OR DAMAGED RPPMS ON ALL LINETYPES



REFER DRG RG 2010 SHEET RTC505 FOR CONTINUATION

REFER DRG RG 2010 SHEET RTC507 FOR CONTINUATION

**BOBOYAN ROAD**

ERADICATE SEPARATION LINE.  
INSTALL ATCL (REFER TO ATLM NOTES). PAINT SEPARATION LINE

← TO CANBERRA      TO NSW →

<b>WORK AS EXECUTED</b>	<b>DESIGN AGENT</b>	<b>OFFICE OF A.C.T.</b>
DRAWING AMENDED IN ACCORDANCE WITH ADVICE FROM:	RECOMMENDED FOR AUTHORISATION:	AUTHORISED PURSUANT TO PART V of Road Transport (Safety and Traffic Management) ACT 1999
DATE:	R.D. GOSSIP P/L	AUTHORISING SIGNATURE:
CONSULTANT:	DRAWING NAME:	DATE:
NAME:	DELIVERING ANRAM BOBOYAN RD	DOCUMENT NUMBER:
SIGNATURE:	SCALE:	
DATE:	1:500	

**LEGEND**

	ERADICATE LINEMARKING
	EXISTING LINEMARKING
	APPLY NEW LINEMARKING
	INSTALL AUDIO TACTILE LINE MARKING (REFER TO ATLM NOTES)

**AUDIO TACTILE LINE MARKING (ATLM) NOTES**

ALL AUDIO TACTILE LINE MARKING SHALL BE IN ACCORDANCE WITH TRANSPORT FOR NSW TECHNICAL DIRECTION TTD 2020/06

**ATCL - AUDIO TACTILE CENTRE LINES**

INSTALL BLACK AUDIO TACTILE CENTRE LINES

**GUIDEPOST NOTES**

AS DIRECTED BY THE SUPERINTENDENT ON SITE, INSTALL NEW APPROVED FLEXIBLE BASED GUIDEPOSTS TO REPLACE ALL MISSING OR DAMAGED GUIDEPOSTS AND AT ALL CULVERTS WITHIN THE PROJECT. ENSURE 2 GUIDEPOSTS AT EVERY HEADWALL (INCLUDING HEADWALLS BEHIND GUARDRAILS)

<b>SIGN SCHEDULE</b>				<b>AMENDMENTS</b>			<b>Scale</b>		<b>Design Agent</b>		<b>Client</b>		<b>Project</b>		<b>Drawing Title</b>	
DESCRIPTION	HAND	SIZE	NO. OF.	AMENDMENT	APPROVAL	DATE	0m 10m 20m 30m 40m SCALE: A1 1:500, A3 1:1000		 R.D. Gossip Pty Ltd Consulting Engineers Unit 126, 17 Princes Street Canberra, ACT 2612 Ph: 02 4351 4313		Project Officer: Kencho Choden Project Number: 30490 		DELIVERING ANRAM BOBOYAN ROAD - SITE 5 TRAFFIC CONTROL DEVICE PLAN - SHEET 06 OF 57			
SIGN SCHEDULE				DRAWING STAGE - LATEST DATE INDICATES DRAWING STATUS									Date: 23/09/21		Drg. No. RG 20110      Sheet RTC506      Revision 0	
SIGN SCHEDULE				Conceptual Sketch: 02/03/21      Final Sketch Plan: --/--/--      Final Design: 23/09/21												
SIGN SCHEDULE				For tendering purposes only: --/--/--      Issued for construction: --/--/--      W.A.E.: --/--/--												

**NOTES**

THE FOLLOWING SPECIFICATIONS / STD. DRG'S ARE TO BE USED FOR THIS CONTRACT:

**SPECIFICATION:**  
CURRENT EDITION OF ACT GOVERNMENT STANDARD SPECIFICATION FOR URBAN INFRASTRUCTURE WORKS.

**ACT GOVERNMENT STD. DRGS:**  
CURRENT EDITION OF DESIGN STANDARDS FOR URBAN INFRASTRUCTURE - STANDARD DRAWINGS.

**GENERAL NOTES:**  
ALL PAVEMENT MARKINGS AND SIGN POSTING ARE TO BE IN ACCORDANCE WITH AUSTRALIAN STANDARD AS1742 EXCEPT WHERE MODIFIED BY ACT DEPARTMENT OF URBAN SERVICES 'DESIGN STANDARDS FOR URBAN INFRASTRUCTURE - STANDARD DRAWINGS'.

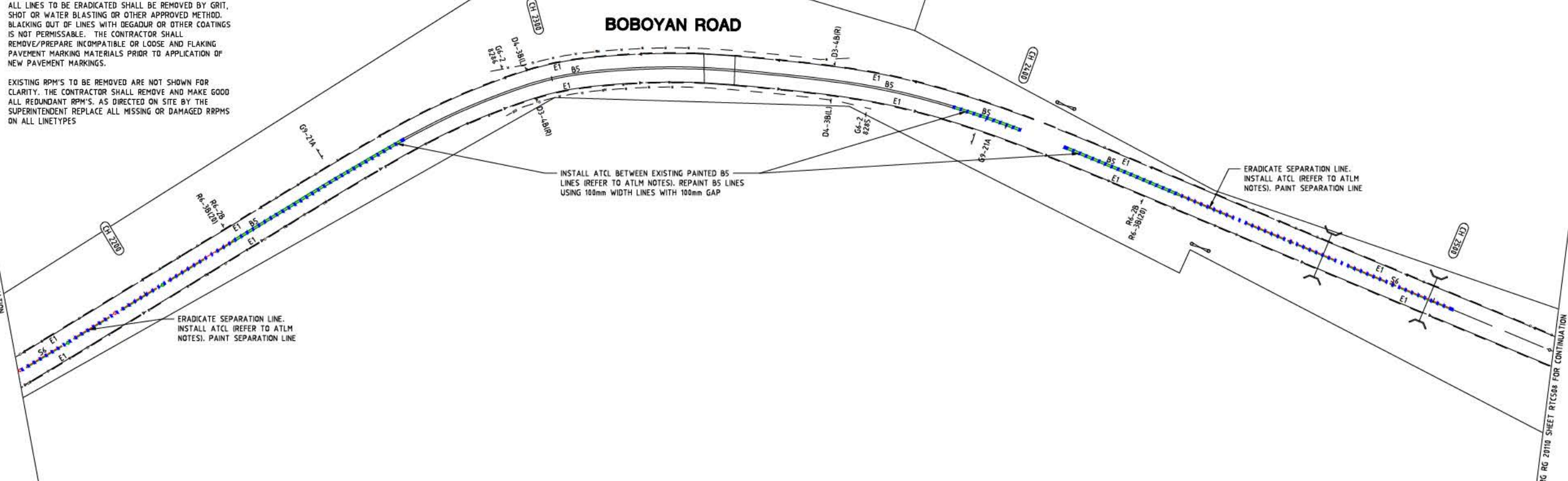
ALL SIGNAGE INSTALLED ON ELP'S ARE TO BE POSITIONED TO AVOID COVERING THE ELP ASSET NUMBER.

ALL SIGN BLADES ARE TO BE ERECTED AT A HEIGHT TO UNDERSIDE OF BLADE THAT CONFORMS WITH AS 1742.2 (2.0m MIN. GENERALLY, 2.5m MIN. IF OVERHANGING FOOTPATH OR IN PEDESTRIAN AREAS). EXISTING POSTS MAY BE USED IF PRACTICABLE OR SHALL BE EXTENDED OR REPLACED IF NOT.

ALL LINES TO BE ERADICATED SHALL BE REMOVED BY GRIT, SHOT OR WATER BLASTING OR OTHER APPROVED METHOD. BLACKING OUT OF LINES WITH DEGADUR OR OTHER COATINGS IS NOT PERMISSIBLE. THE CONTRACTOR SHALL REMOVE/PREPARE INCOMPATIBLE OR LOOSE AND FLAKING PAVEMENT MARKING MATERIALS PRIOR TO APPLICATION OF NEW PAVEMENT MARKINGS.

EXISTING RPM'S TO BE REMOVED ARE NOT SHOWN FOR CLARITY. THE CONTRACTOR SHALL REMOVE AND MAKE GOOD ALL REDUNDANT RPM'S, AS DIRECTED ON SITE BY THE SUPERINTENDENT REPLACE ALL MISSING OR DAMAGED RRPM'S ON ALL LINETYPES

**BOBOYAN ROAD**



WORK AS EXECUTED	DESIGN AGENT	OFFICE OF A.C.T.
DRAWING AMENDED IN ACCORDANCE WITH ADVICE FROM:	RECOMMENDED FOR AUTHORIZATION:	AUTHORISED PURSUANT TO PART V of Road Transport (Safety and Traffic Management) ACT 1999
DATE:	R.D. GOSSIP P/L	AUTHORISING SIGNATURE:
CONSULTANT:	DRAWING NAME:	DATE:
NAME:	DELIVERING ANRAM	DOCUMENT NUMBER:
SIGNATURE:	BOBOYAN RD	
DATE:	SCALE:	
	MSB	

**LEGEND**

- ERADICATE LINEMARKING
- EXISTING LINEMARKING
- APPLY NEW LINEMARKING
- INSTALL AUDIO TACTILE LINE MARKING (REFER TO ATLM NOTES)

**AUDIO TACTILE LINE MARKING (ATLM) NOTES**

ALL AUDIO TACTILE LINE MARKING SHALL BE IN ACCORDANCE WITH TRANSPORT FOR NSW TECHNICAL DIRECTION TTD 2020/04

**ATCL - AUDIO TACTILE CENTRE LINES**

INSTALL BLACK AUDIO TACTILE CENTRE LINES

**GUIDEPOST NOTES**

AS DIRECTED BY THE SUPERINTENDENT ON SITE, INSTALL NEW APPROVED FLEXIBLE BASED GUIDEPOSTS TO REPLACE ALL MISSING OR DAMAGED GUIDEPOSTS AND AT ALL CULVERTS WITHIN THE PROJECT. ENSURE 2 GUIDEPOSTS AT EVERY HEADWALL (INCLUDING HEADWALLS BEHIND GUARDRAILS)

**SIGN SCHEDULE**

DESCRIPTION	HAND	SIZE	NO. OF.
SIGNS TO BE ERECTED	-	-	-
SIGNS TO BE REMOVED	-	-	-

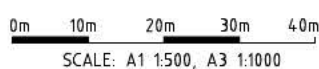
**AMENDMENTS**

AMENDMENT	APPROVAL	DATE

DRAWING STAGE - LATEST DATE INDICATES DRAWING STATUS

Conceptual Sketch: 02/03/21	Final Sketch Plan: --/--/--	Final Design: 23/09/21
For tendering purposes only: --/--/--	Issued for construction: --/--/--	W.A.E.: --/--/--

**Scale**



**Design Agent**

R.D. Gossip Pty Ltd  
Consulting Engineers  
Unit 126, 12 Provan Street  
Canberra, ACT 2612  
Ph: 02 4251 4313

**Client**

Designed by:   
Drawn by:   
Checked by:   
Approved by:

Project Officer: Kencho Choden  
Project Number: 30490

**Project**

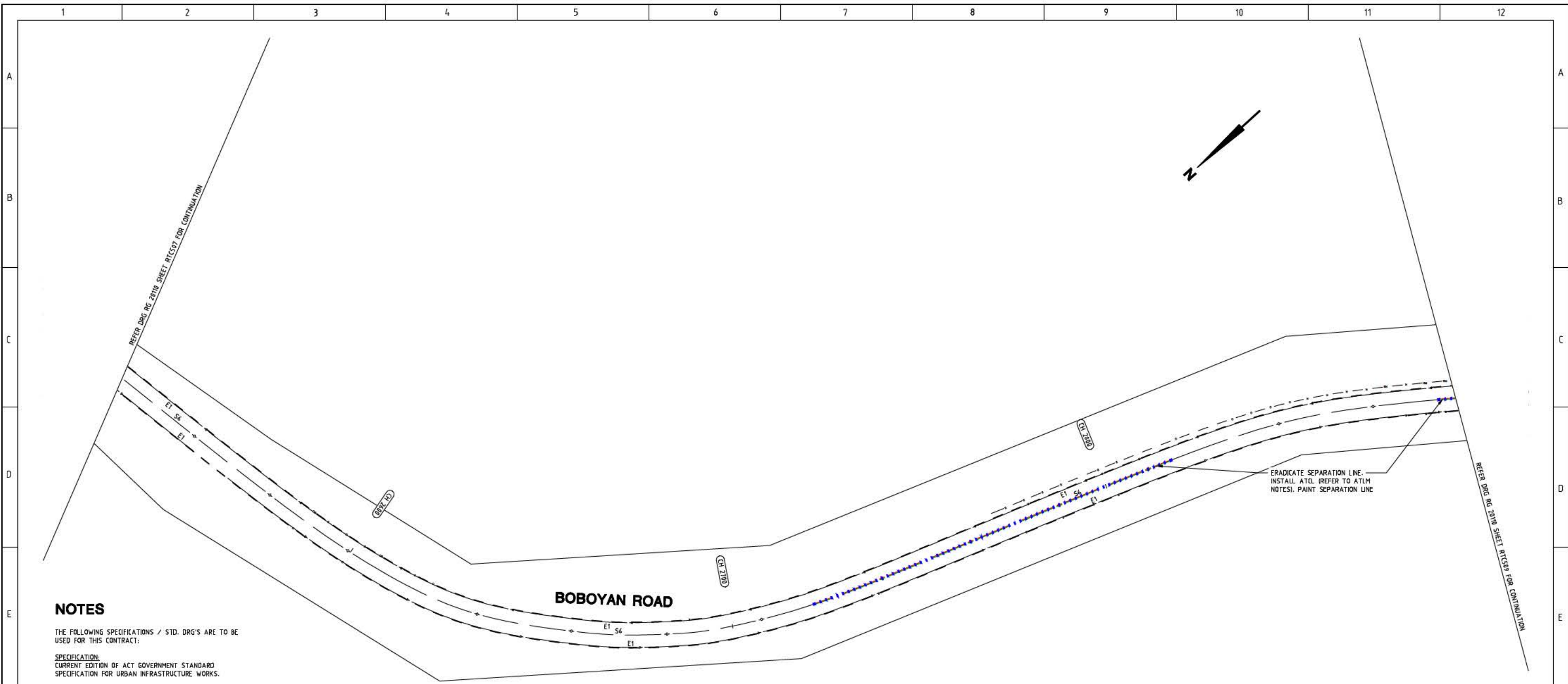
**DELIVERING ANRAM**

Date: 23/09/21

**Drawing Title**

**BOBOYAN ROAD - SITE 5  
TRAFFIC CONTROL DEVICE PLAN  
- SHEET 07 OF 57**

Drg. No. <b>RG 20110</b>	Sheet <b>RTCS07</b>	Revision <b>0</b>
-----------------------------	------------------------	----------------------



**NOTES**

THE FOLLOWING SPECIFICATIONS / STD. DRG'S ARE TO BE USED FOR THIS CONTRACT:

**SPECIFICATION:**  
CURRENT EDITION OF ACT GOVERNMENT STANDARD SPECIFICATION FOR URBAN INFRASTRUCTURE WORKS.

**ACT GOVERNMENT STD. DRGS:**  
CURRENT EDITION OF DESIGN STANDARDS FOR URBAN INFRASTRUCTURE - STANDARD DRAWINGS.

**GENERAL NOTES:**  
ALL PAVEMENT MARKINGS AND SIGN POSTING ARE TO BE IN ACCORDANCE WITH AUSTRALIAN STANDARD AS1742 EXCEPT WHERE MODIFIED BY ACT DEPARTMENT OF URBAN SERVICES 'DESIGN STANDARDS FOR URBAN INFRASTRUCTURE - STANDARD DRAWINGS'.

ALL SIGNAGE INSTALLED ON ELP'S ARE TO BE POSITIONED TO AVOID COVERING THE ELP ASSET NUMBER.

ALL SIGN BLADES ARE TO BE ERECTED AT A HEIGHT TO UNDERSIDE OF BLADE THAT CONFORMS WITH AS 1742.2 (2.0m MIN. GENERALLY, 2.5m MIN. IF OVERHANGING FOOTPATH OR IN PEDESTRIAN AREAS). EXISTING POSTS MAY BE USED IF PRACTICABLE OR SHALL BE EXTENDED OR REPLACED IF NOT.

ALL LINES TO BE ERADICATED SHALL BE REMOVED BY GRIT, SHOT OR WATER BLASTING OR OTHER APPROVED METHOD. BLACKING OUT OF LINES WITH DEGADUR OR OTHER COATINGS IS NOT PERMISSIBLE. THE CONTRACTOR SHALL REMOVE/PREPARE INCOMPATIBLE OR LOOSE AND FLAKING PAVEMENT MARKING MATERIALS PRIOR TO APPLICATION OF NEW PAVEMENT MARKINGS.

EXISTING RPM'S TO BE REMOVED ARE NOT SHOWN FOR CLARITY. THE CONTRACTOR SHALL REMOVE AND MAKE GOOD ALL REDUNDANT RPM'S. AS DIRECTED ON SITE BY THE SUPERINTENDENT REPLACE ALL MISSING OR DAMAGED RRPMS ON ALL LINETYPES

← TO CANBERRA TO NSW →

<b>WORK AS EXECUTED</b>	<b>DESIGN AGENT</b>	<b>OFFICE OF A.C.T.</b>
DRAWING AMENDED IN ACCORDANCE WITH ADVISE FROM	RECOMMENDED FOR AUTHORIZATION	AUTHORIZED PURSUANT TO PART V of Road Transport (Safety and Traffic Management) ACT 1999
DATE:	R.D. GOSSIP P/L	AUTHORISING SIGNATURE
CONSULTANT	DRAWING NAME	DATE:
NAME	DELIVERING ANRAM	DOCUMENT NUMBER
SIGNATURE	SCALE:	
DATE:	1:500	

**LEGEND**

- ERADICATE LINEMARKING
- EXISTING LINEMARKING
- APPLY NEW LINEMARKING
- INSTALL AUDIO TACTILE LINE MARKING (REFER TO ATLM NOTES)

**AUDIO TACTILE LINE MARKING (ATLM) NOTES**

ALL AUDIO TACTILE LINE MARKING SHALL BE IN ACCORDANCE WITH TRANSPORT FOR NSW TECHNICAL DIRECTION TTD 2020/04

**ATCL - AUDIO TACTILE CENTRE LINES**  
INSTALL BLACK AUDIO TACTILE CENTRE LINES

**GUIDEPOST NOTES**

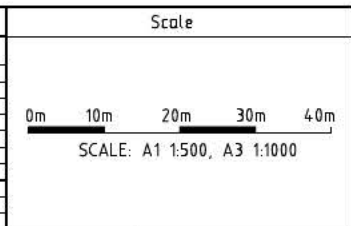
AS DIRECTED BY THE SUPERINTENDENT ON SITE, INSTALL NEW APPROVED FLEXIBLE BASED GUIDEPOSTS TO REPLACE ALL MISSING OR DAMAGED GUIDEPOSTS AND AT ALL CULVERTS WITHIN THE PROJECT. ENSURE 2 GUIDEPOSTS AT EVERY HEADWALL (INCLUDING HEADWALLS BEHIND GUARDRAILS)

SIGN SCHEDULE			
DESCRIPTION	HAND	SIZE	NO. OF.
SIGNS TO BE ERECTED			
-	-	-	-
SIGNS TO BE REMOVED			
-	-	-	-

AMENDMENTS		
AMENDMENT	APPROVAL	DATE

DRAWING STAGE - LATEST DATE INDICATES DRAWING STATUS

Conceptual Sketch: 02/03/21	Final Sketch Plan: --/--/--	Final Design: 23/09/21
For tendering purposes only: --/--/--	Issued for construction: --/--/--	W.A.E.: --/--/--



**Design Agent**

R.D. Gossip Pty Ltd  
Consulting Engineers  
Unit 126, 17 Preston Street  
Canberra, ACT 2612  
Ph: 02 4251 4313

**Client**

Project Officer: Kencho Choden  
Project Number: 30490

ACT Government

Project	Drawing Title
DELIVERING ANRAM	BOBOYAN ROAD - SITE 5 TRAFFIC CONTROL DEVICE PLAN - SHEET 08 OF 57
Date: 23/09/21	Drg. No. RG 20110 Sheet RTC508 Revision 0

**NOTES**

THE FOLLOWING SPECIFICATIONS / STD. DRG'S ARE TO BE USED FOR THIS CONTRACT:

**SPECIFICATION:**  
CURRENT EDITION OF ACT GOVERNMENT STANDARD SPECIFICATION FOR URBAN INFRASTRUCTURE WORKS.

**ACT GOVERNMENT STD. DRGS:**  
CURRENT EDITION OF DESIGN STANDARDS FOR URBAN INFRASTRUCTURE - STANDARD DRAWINGS.

**GENERAL NOTES:**  
ALL PAVEMENT MARKINGS AND SIGN POSTING ARE TO BE IN ACCORDANCE WITH AUSTRALIAN STANDARD AS1742 EXCEPT WHERE MODIFIED BY ACT DEPARTMENT OF URBAN SERVICES 'DESIGN STANDARDS FOR URBAN INFRASTRUCTURE - STANDARD DRAWINGS'.

ALL SIGNAGE INSTALLED ON ELP'S ARE TO BE POSITIONED TO AVOID COVERING THE ELP ASSET NUMBER.

ALL SIGN BLADES ARE TO BE ERECTED AT A HEIGHT TO UNDERSIDE OF BLADE THAT CONFORMS WITH AS 1742.2 (2.0m MIN. GENERALLY, 2.5m MIN. IF OVERHANGING FOOTPATH OR IN PEDESTRIAN AREAS). EXISTING POSTS MAY BE USED IF PRACTICABLE OR SHALL BE EXTENDED OR REPLACED IF NOT.

ALL LINES TO BE ERADICATED SHALL BE REMOVED BY GRIT, SHOT OR WATER BLASTING OR OTHER APPROVED METHOD. BLACKING OUT OF LINES WITH DEGADUR OR OTHER COATINGS IS NOT PERMISSIBLE. THE CONTRACTOR SHALL REMOVE/PREPARE INCOMPATIBLE OR LOOSE AND FLAKING PAVEMENT MARKING MATERIALS PRIOR TO APPLICATION OF NEW PAVEMENT MARKINGS.

EXISTING RPM'S TO BE REMOVED ARE NOT SHOWN FOR CLARITY. THE CONTRACTOR SHALL REMOVE AND MAKE GOOD ALL REDUNDANT RPM'S. AS DIRECTED ON SITE BY THE SUPERINTENDENT REPLACE ALL MISSING OR DAMAGED RPPMS ON ALL LINETYPES



REFER DRG RG 2010 SHEET RTC504 FOR CONTINUATION

REFER DRG RG 2010 SHEET RTC510 FOR CONTINUATION

ERADICATE SEPARATION LINE.  
INSTALL ATCL (REFER TO ATLM NOTES). PAINT SEPARATION LINE

← TO CANBERRA TO NSW →

<b>WORK AS EXECUTED</b>	<b>DESIGN AGENT</b>	<b>OFFICE OF A.C.T.</b>
DRAWING AMENDED IN ACCORDANCE WITH ADVICE FROM	RECOMMENDED FOR AUTHORISATION	AUTHORISED PURSUANT TO PART V of Road Transport (Safety and Traffic Management) ACT 1999
DATE:	R.D. GOSSIP P/L	AUTHORISING SIGNATURE
CONSULTANT	DRAWING NAME	DATE:
NAME	DELIVERING ANRAM	DOCUMENT NUMBER
SIGNATURE	BOBOYAN RD	
DATE:	SCALE:	
	1:500	

**LEGEND**

- ERADICATE LINEMARKING
- EXISTING LINEMARKING
- APPLY NEW LINEMARKING
- INSTALL AUDIO TACTILE LINE MARKING (REFER TO ATLM NOTES)

**AUDIO TACTILE LINE MARKING (ATLM) NOTES**

ALL AUDIO TACTILE LINE MARKING SHALL BE IN ACCORDANCE WITH TRANSPORT FOR NSW TECHNICAL DIRECTION TTD 2020/04

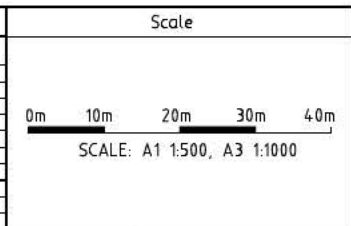
**ATCL - AUDIO TACTILE CENTRE LINES**  
INSTALL BLACK AUDIO TACTILE CENTRE LINES

**GUIDEPOST NOTES**

AS DIRECTED BY THE SUPERINTENDENT ON SITE, INSTALL NEW APPROVED FLEXIBLE BASED GUIDEPOSTS TO REPLACE ALL MISSING OR DAMAGED GUIDEPOSTS AND AT ALL CULVERTS WITHIN THE PROJECT. ENSURE 2 GUIDEPOSTS AT EVERY HEADWALL (INCLUDING HEADWALLS BEHIND GUARDRAILS)

SIGN SCHEDULE			
DESCRIPTION	HAND	SIZE	NO. OF.
SIGNS TO BE ERECTED			
-	-	-	-
SIGNS TO BE REMOVED			
-	-	-	-

AMENDMENTS		
AMENDMENT	APPROVAL	DATE



**Design Agent**

R.D. Gossip Pty Ltd  
Consulting Engineers  
Unit 126, 12 Princes Street  
Canberra ACT 2612  
Ph: 02 6251 6313

**Client**

Project Officer: Kencho Choden  
Project Number: 30490

ACT Government

Project		Drawing Title		
DELIVERING ANRAM		BOBOYAN ROAD - SITE 5 TRAFFIC CONTROL DEVICE PLAN - SHEET 09 OF 57		
Date	23/09/21	Drg. No.	RG 20110	Sheet RTC509
				Revision 0

**NOTES**

THE FOLLOWING SPECIFICATIONS / STD. DRG'S ARE TO BE USED FOR THIS CONTRACT:

**SPECIFICATION:**  
CURRENT EDITION OF ACT GOVERNMENT STANDARD SPECIFICATION FOR URBAN INFRASTRUCTURE WORKS.

**ACT GOVERNMENT STD. DRGS:**  
CURRENT EDITION OF DESIGN STANDARDS FOR URBAN INFRASTRUCTURE - STANDARD DRAWINGS.

**GENERAL NOTES:**  
ALL PAVEMENT MARKINGS AND SIGN POSTING ARE TO BE IN ACCORDANCE WITH AUSTRALIAN STANDARD AS1742 EXCEPT WHERE MODIFIED BY ACT DEPARTMENT OF URBAN SERVICES 'DESIGN STANDARDS FOR URBAN INFRASTRUCTURE - STANDARD DRAWINGS'.

ALL SIGNAGE INSTALLED ON ELP'S ARE TO BE POSITIONED TO AVOID COVERING THE ELP ASSET NUMBER.

ALL SIGN BLADES ARE TO BE ERECTED AT A HEIGHT TO UNDERSIDE OF BLADE THAT CONFORMS WITH AS 1742.2 (2.0m MIN. GENERALLY, 2.5m MIN. IF OVERHANGING FOOTPATH OR IN PEDESTRIAN AREAS). EXISTING POSTS MAY BE USED IF PRACTICABLE OR SHALL BE EXTENDED OR REPLACED IF NOT.

ALL LINES TO BE ERADICATED SHALL BE REMOVED BY GRIT, SHOT OR WATER BLASTING OR OTHER APPROVED METHOD. BLACKING OUT OF LINES WITH DEGADUR OR OTHER COATINGS IS NOT PERMISSIBLE. THE CONTRACTOR SHALL REMOVE/PREPARE INCOMPATIBLE OR LOOSE AND FLAKING PAVEMENT MARKING MATERIALS PRIOR TO APPLICATION OF NEW PAVEMENT MARKINGS.

EXISTING RPM'S TO BE REMOVED ARE NOT SHOWN FOR CLARITY. THE CONTRACTOR SHALL REMOVE AND MAKE GOOD ALL REDUNDANT RPM'S. AS DIRECTED ON SITE BY THE SUPERINTENDENT REPLACE ALL MISSING OR DAMAGED RRPM'S ON ALL LINETYPES

ERADICATE SEPARATION LINE.  
INSTALL ATCL (REFER TO ATLM NOTES). PAINT SEPARATION LINE

**BOBOYAN ROAD**

← TO CANBERRA TO NSW →



WORK AS EXECUTED	DESIGN AGENT	OFFICE OF A.C.T.
DRAWING AMENDED IN ACCORDANCE WITH ADVICE FROM	RECOMMENDED FOR AUTHORITY	AUTHORISED PURSUANT TO PART V of Road Transport (Safety and Traffic Management) ACT 1999
DATE:	R.D. GOSSIP P/L	
CONSULTANT	DRAWING NAME	AUTHORISING SIGNATURE
NAME	DELIVERING ANRAM	DATE:
SIGNATURE	BOBOYAN RD	DOCUMENT NUMBER
DATE:	SCALE:	
	1:500	

**LEGEND**

- ERADICATE LINEMARKING
- EXISTING LINEMARKING
- APPLY NEW LINEMARKING
- INSTALL AUDIO TACTILE LINE MARKING (REFER TO ATLM NOTES)

**AUDIO TACTILE LINE MARKING (ATLM) NOTES**

ALL AUDIO TACTILE LINE MARKING SHALL BE IN ACCORDANCE WITH TRANSPORT FOR NSW TECHNICAL DIRECTION TTD 2020/04

**ATCL - AUDIO TACTILE CENTRE LINES**  
INSTALL BLACK AUDIO TACTILE CENTRE LINES

**GUIDEPOST NOTES**

AS DIRECTED BY THE SUPERINTENDENT ON SITE, INSTALL NEW APPROVED FLEXIBLE BASED GUIDEPOSTS TO REPLACE ALL MISSING OR DAMAGED GUIDEPOSTS AND AT ALL CULVERTS WITHIN THE PROJECT. ENSURE 2 GUIDEPOSTS AT EVERY HEADWALL (INCLUDING HEADWALLS BEHIND GUARDRAILS)

SIGN SCHEDULE			
DESCRIPTION	HAND	SIZE	NO. OF.
SIGNS TO BE ERECTED			
-	-	-	-
SIGNS TO BE REMOVED			
-	-	-	-

AMENDMENTS		
AMENDMENT	APPROVAL	DATE

DRAWING STAGE - LATEST DATE INDICATES DRAWING STATUS

Conceptual Sketch: 02/03/21	Final Sketch Plan: --/--/--	Final Design: 23/09/21
For tendering purposes only: --/--/--	Issued for construction: --/--/--	W.A.E.: --/--/--

Scale

SCALE: A1 1:500, A3 1:1000

Design Agent

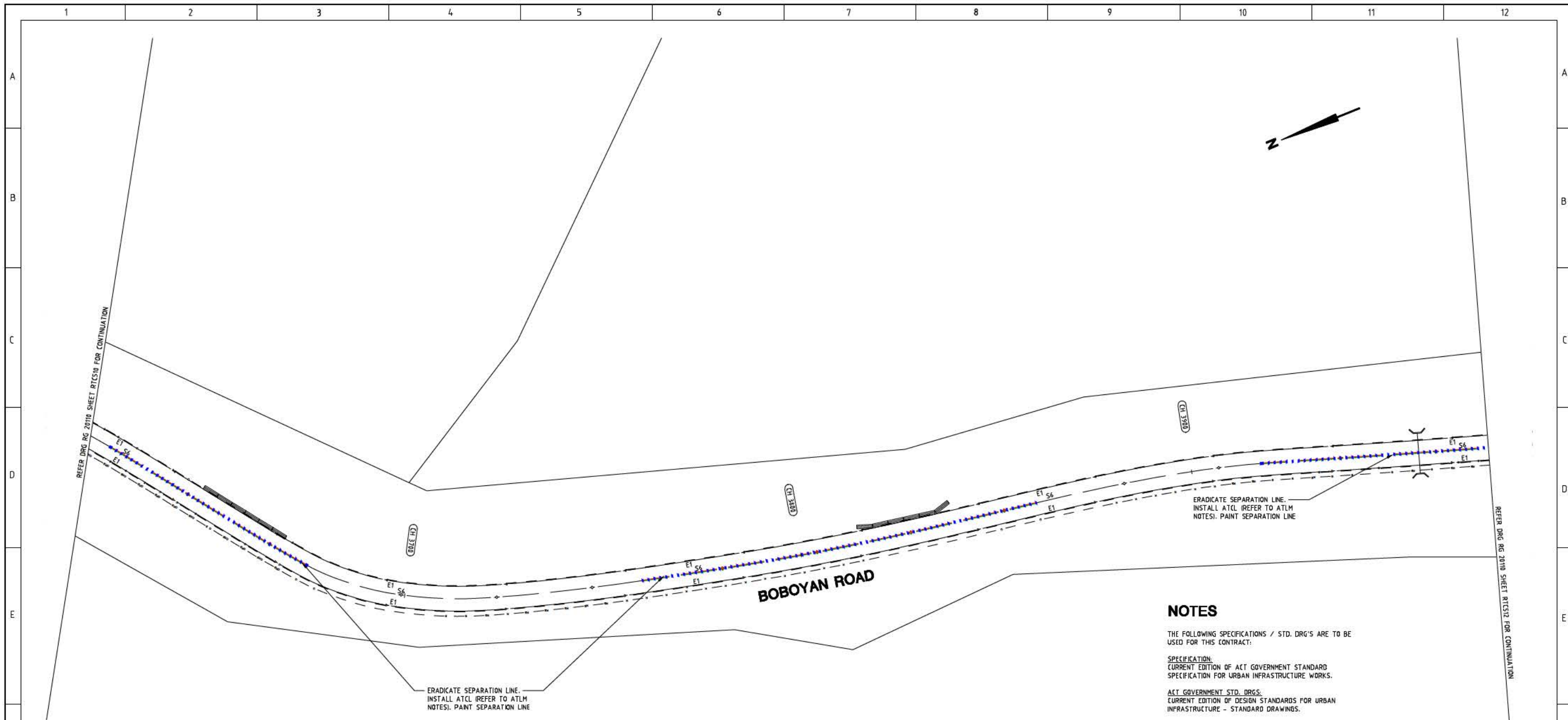
R.D. Gossip Pty Ltd  
Consulting Engineers  
Unit 126, 17 Princes Street  
Canberra, ACT 2612  
Ph: 02 4251 4313

Client

Project Officer: Kencho Choden  
Project Number: 30490

ACT Government

Project	Drawing Title
DELIVERING ANRAM	BOBOYAN ROAD - SITE 5 TRAFFIC CONTROL DEVICE PLAN - SHEET 10 OF 57
Date: 23/09/21	Drg. No. RG 20110 Sheet RTC510 Revision 0



← TO CANBERRA TO NSW →

**NOTES**

THE FOLLOWING SPECIFICATIONS / STD. DRG'S ARE TO BE USED FOR THIS CONTRACT:  
**SPECIFICATION:**  
 CURRENT EDITION OF ACT GOVERNMENT STANDARD SPECIFICATION FOR URBAN INFRASTRUCTURE WORKS.

**ACT GOVERNMENT STD. DRGS:**  
 CURRENT EDITION OF DESIGN STANDARDS FOR URBAN INFRASTRUCTURE - STANDARD DRAWINGS.

**GENERAL NOTES:**  
 ALL PAVEMENT MARKINGS AND SIGN POSTING ARE TO BE IN ACCORDANCE WITH AUSTRALIAN STANDARD AS1742 EXCEPT WHERE MODIFIED BY ACT DEPARTMENT OF URBAN SERVICES 'DESIGN STANDARDS FOR URBAN INFRASTRUCTURE - STANDARD DRAWINGS'.

ALL SIGNAGE INSTALLED ON ELP'S ARE TO BE POSITIONED TO AVOID COVERING THE ELP ASSET NUMBER.

ALL SIGN BLADES ARE TO BE ERECTED AT A HEIGHT TO UNDERSIDE OF BLADE THAT CONFORMS WITH AS 1742.2 (2.0m MIN. GENERALLY, 2.5m MIN. IF OVERHANGING FOOTPATH OR IN PEDESTRIAN AREAS). EXISTING POSTS MAY BE USED IF PRACTICABLE OR SHALL BE EXTENDED OR REPLACED IF NOT.

ALL LINES TO BE ERADICATED SHALL BE REMOVED BY GRIT, SHOT OR WATER BLASTING OR OTHER APPROVED METHOD. BLACKING OUT OF LINES WITH DEGADUR OR OTHER COATINGS IS NOT PERMISSIBLE. THE CONTRACTOR SHALL REMOVE/PREPARE INCOMPATIBLE OR LOOSE AND FLAKING PAVEMENT MARKING MATERIALS PRIOR TO APPLICATION OF NEW PAVEMENT MARKINGS.

EXISTING RPM'S TO BE REMOVED ARE NOT SHOWN FOR CLARITY. THE CONTRACTOR SHALL REMOVE AND MAKE GOOD ALL REDUNDANT RPM'S. AS DIRECTED ON SITE BY THE SUPERINTENDENT REPLACE ALL MISSING OR DAMAGED RRPMS ON ALL LINETYPES.

**GUIDEPOST NOTES**

AS DIRECTED BY THE SUPERINTENDENT ON SITE, INSTALL NEW APPROVED FLEXIBLE BASED GUIDEPOSTS TO REPLACE ALL MISSING OR DAMAGED GUIDEPOSTS AND AT ALL CULVERTS WITHIN THE PROJECT. ENSURE 2 GUIDEPOSTS AT EVERY HEADWALL (INCLUDING HEADWALLS BEHIND GUARDRAILS)

**AUDIO TACTILE LINE MARKING (ATLM) NOTES**

ALL AUDIO TACTILE LINE MARKING SHALL BE IN ACCORDANCE WITH TRANSPORT FOR NSW TECHNICAL DIRECTION TTD 2020/04

**ATCL - AUDIO TACTILE CENTRE LINES**  
 INSTALL BLACK AUDIO TACTILE CENTRE LINES

**LEGEND**

	ERADICATE LINEMARKING
	EXISTING LINEMARKING
	APPLY NEW LINEMARKING
	INSTALL AUDIO TACTILE LINE MARKING (REFER TO ATLM NOTES)

<b>WORK AS EXECUTED</b>	<b>DESIGN AGENT</b>	<b>OFFICE OF A.C.T.</b>
DRAWING AMENDED IN ACCORDANCE WITH ADVICE FROM:	RECOMMENDED FOR AUTHORIZATION:	AUTHORIZED PURSUANT TO PART V of Road Transport (Safety and Traffic Management) ACT 1999
DATE:	R.D. GOSSIP P/L	
CONSULTANT:	DRAWING NAME:	AUTHORISING SIGNATURE:
NAME:	DELIVERING ANRAM	DATE:
SIGNATURE:	BOBOYAN RD	DOCUMENT NUMBER:
DATE:	SCALE:	
	1:500	

**SIGN SCHEDULE**

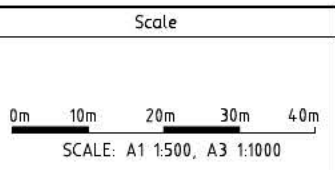
DESCRIPTION	HAND	SIZE	NO. OF.
SIGNS TO BE ERECTED			
-	-	-	-
SIGNS TO BE REMOVED			
-	-	-	-

**AMENDMENTS**

AMENDMENT	APPROVAL	DATE

DRAWING STAGE - LATEST DATE INDICATES DRAWING STATUS

Conceptual Sketch: 02/03/21	Final Sketch Plan: --/--/--	Final Design: 23/09/21
For tendering purposes only: --/--/--	Issued for construction: --/--/--	W.A.E.: --/--/--



**Design Agent**

R.D. Gossip Pty Ltd  
 Consulting Engineers  
 Unit 126, 17 Prawn Street  
 Campbell ACT 2612  
 Ph: 02 4351 4313

**Client**

Project Officer: Kencho Choden  
 Project Number: 30490

ACT Government

<b>Project</b>	<b>Drawing Title</b>
DELIVERING ANRAM	BOBOYAN ROAD - SITE 5 TRAFFIC CONTROL DEVICE PLAN - SHEET 11 OF 57
Date: 23/09/21	Drg. No. RG 20110 Sheet RTC511 Revision 0

**NOTES**

THE FOLLOWING SPECIFICATIONS / STD. DRG'S ARE TO BE USED FOR THIS CONTRACT:

**SPECIFICATION:**  
CURRENT EDITION OF ACT GOVERNMENT STANDARD SPECIFICATION FOR URBAN INFRASTRUCTURE WORKS.

**ACT GOVERNMENT STD. DRGS:**  
CURRENT EDITION OF DESIGN STANDARDS FOR URBAN INFRASTRUCTURE - STANDARD DRAWINGS.

**GENERAL NOTES:**  
ALL PAVEMENT MARKINGS AND SIGN POSTING ARE TO BE IN ACCORDANCE WITH AUSTRALIAN STANDARD AS1742 EXCEPT WHERE MODIFIED BY ACT DEPARTMENT OF URBAN SERVICES 'DESIGN STANDARDS FOR URBAN INFRASTRUCTURE - STANDARD DRAWINGS'.

ALL SIGNAGE INSTALLED ON ELP'S ARE TO BE POSITIONED TO AVOID COVERING THE ELP ASSET NUMBER.

ALL SIGN BLADES ARE TO BE ERECTED AT A HEIGHT TO UNDERSIDE OF BLADE THAT CONFORMS WITH AS 1742.2 (2.0m MIN. GENERALLY, 2.5m MIN. IF OVERHANGING FOOTPATH OR IN PEDESTRIAN AREAS). EXISTING POSTS MAY BE USED IF PRACTICABLE OR SHALL BE EXTENDED OR REPLACED IF NOT.

ALL LINES TO BE ERADICATED SHALL BE REMOVED BY GRIT, SHOT OR WATER BLASTING OR OTHER APPROVED METHOD. BLACKING OUT OF LINES WITH DEGADUR OR OTHER COATINGS IS NOT PERMISSIBLE. THE CONTRACTOR SHALL REMOVE/PREPARE INCOMPATIBLE OR LOOSE AND FLAKING PAVEMENT MARKING MATERIALS PRIOR TO APPLICATION OF NEW PAVEMENT MARKINGS.

EXISTING RPM'S TO BE REMOVED ARE NOT SHOWN FOR CLARITY. THE CONTRACTOR SHALL REMOVE AND MAKE GOOD ALL REDUNDANT RPM'S. AS DIRECTED ON SITE BY THE SUPERINTENDENT REPLACE ALL MISSING OR DAMAGED RPM'S ON ALL LINETYPES



REFER DRG RG 2010 SHEET RTC51 FOR CONTINUATION

REFER DRG RG 2010 SHEET RTC51 FOR CONTINUATION

ERADICATE SEPARATION LINE.  
INSTALL ATCL (REFER TO ATLM NOTES).  
PAINT SEPARATION LINE

**BOBOYAN ROAD**

← TO CANBERRA    TO NSW →

**LEGEND**

- ERADICATE LINEMARKING
- EXISTING LINEMARKING
- APPLY NEW LINEMARKING
- INSTALL AUDIO TACTILE LINE MARKING (REFER TO ATLM NOTES)

**AUDIO TACTILE LINE MARKING (ATLM) NOTES**

ALL AUDIO TACTILE LINE MARKING SHALL BE IN ACCORDANCE WITH TRANSPORT FOR NSW TECHNICAL DIRECTION TTD 2020/04

**ATCL - AUDIO TACTILE CENTRE LINES**  
INSTALL BLACK AUDIO TACTILE CENTRE LINES

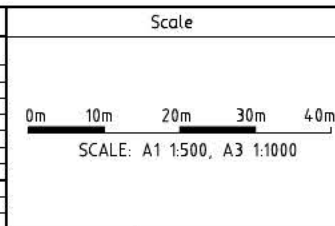
**GUIDEPOST NOTES**

AS DIRECTED BY THE SUPERINTENDENT ON SITE, INSTALL ALL APPROVED FLEXIBLE BASED GUIDEPOSTS TO REPLACE ALL MISSING OR DAMAGED GUIDEPOSTS AND AT ALL CULVERTS WITHIN THE PROJECT. ENSURE 2 GUIDEPOSTS AT EVERY HEADWALL (INCLUDING HEADWALLS BEHIND GUARDRAILS)

WORK AS EXECUTED	DESIGN AGENT	OFFICE OF A.C.T.
DRAWING AMENDED IN ACCORDANCE WITH ADVICE FROM	RECOMMENDED FOR AUTHORIZATION	AUTHORISED PURSUANT TO PART V of Road Transport (Safety and Traffic Management) ACT 1999
DATE	R.D. GOSSIP P/L	
CONSULTANT	DRAWING NAME	AUTHORISING SIGNATURE
NAME	DELIVERING ANRAM	DATE
SIGNATURE	BOBOYAN RD	DOCUMENT NUMBER
DATE	SCALE	
	1:500	

SIGN SCHEDULE			
DESCRIPTION	HAND	SIZE	NO. OF.
SIGNS TO BE ERECTED			
-	-	-	-
SIGNS TO BE REMOVED			
-	-	-	-

AMENDMENTS		
AMENDMENT	APPROVAL	DATE



**Design Agent**

R.D. Gossip Pty Ltd  
Consulting Engineers  
Unit 126, 12 Prawn Street  
Canberra, ACT 2612  
Ph: 02 4351 4313

**Client**

Project Officer: Kencho Choden  
Project Number: 30490

ACT Government

Project	Drawing Title
DELIVERING ANRAM	BOBOYAN ROAD - SITE 5 TRAFFIC CONTROL DEVICE PLAN - SHEET 12 OF 57
Date: 23/09/21	Dwg. No. RG 20110    Sheet RTC512    Revision 0

**NOTES**

THE FOLLOWING SPECIFICATIONS / STD. DRG'S ARE TO BE USED FOR THIS CONTRACT:

**SPECIFICATION:**  
CURRENT EDITION OF ACT GOVERNMENT STANDARD SPECIFICATION FOR URBAN INFRASTRUCTURE WORKS.

**ACT GOVERNMENT STD. DRGS:**  
CURRENT EDITION OF DESIGN STANDARDS FOR URBAN INFRASTRUCTURE - STANDARD DRAWINGS.

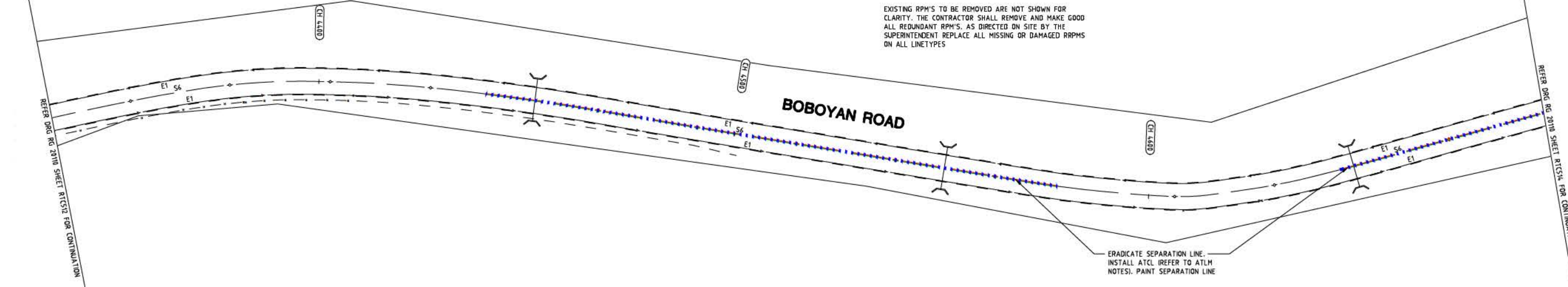
**GENERAL NOTES:**  
ALL PAVEMENT MARKINGS AND SIGN POSTING ARE TO BE IN ACCORDANCE WITH AUSTRALIAN STANDARD AS1742 EXCEPT WHERE MODIFIED BY ACT DEPARTMENT OF URBAN SERVICES 'DESIGN STANDARDS FOR URBAN INFRASTRUCTURE - STANDARD DRAWINGS'.

ALL SIGNAGE INSTALLED ON ELP'S ARE TO BE POSITIONED TO AVOID COVERING THE ELP ASSET NUMBER.

ALL SIGN BLADES ARE TO BE ERECTED AT A HEIGHT TO UNDERSIDE OF BLADE THAT CONFORMS WITH AS 1742.2 (2.0m MIN. GENERALLY, 2.5m MIN. IF OVERHANGING FOOTPATH OR IN PEDESTRIAN AREAS). EXISTING POSTS MAY BE USED IF PRACTICABLE OR SHALL BE EXTENDED OR REPLACED IF NOT.

ALL LINES TO BE ERADICATED SHALL BE REMOVED BY GRIT, SHOT OR WATER BLASTING OR OTHER APPROVED METHOD. BLACKING OUT OF LINES WITH DEGADUR OR OTHER COATINGS IS NOT PERMISSABLE. THE CONTRACTOR SHALL REMOVE/PREPARE INCOMPATIBLE OR LOOSE AND FLAKING PAVEMENT MARKING MATERIALS PRIOR TO APPLICATION OF NEW PAVEMENT MARKINGS.

EXISTING RPM'S TO BE REMOVED ARE NOT SHOWN FOR CLARITY. THE CONTRACTOR SHALL REMOVE AND MAKE GOOD ALL REDUNDANT RPM'S, AS DIRECTED ON SITE BY THE SUPERINTENDENT REPLACE ALL MISSING OR DAMAGED RRPM'S ON ALL LINETYPES



**LEGEND**

- ERADICATE LINEMARKING
- EXISTING LINEMARKING
- APPLY NEW LINEMARKING
- INSTALL AUDIO TACTILE LINE MARKING (REFER TO ATLM NOTES)

**AUDIO TACTILE LINE MARKING (ATLM) NOTES**

ALL AUDIO TACTILE LINE MARKING SHALL BE IN ACCORDANCE WITH TRANSPORT FOR NSW TECHNICAL DIRECTION TTD 2020/04.

**ATCL - AUDIO TACTILE CENTRE LINES**  
INSTALL BLACK AUDIO TACTILE CENTRE LINES

**GUIDEPOST NOTES**

AS DIRECTED BY THE SUPERINTENDENT ON SITE, INSTALL NEW APPROVED FLEXIBLE BASED GUIDEPOSTS TO REPLACE ALL MISSING OR DAMAGED GUIDEPOSTS AND AT ALL CULVERTS WITHIN THE PROJECT. ENSURE 2 GUIDEPOSTS AT EVERY HEADWALL (INCLUDING HEADWALLS BEHIND GUARDRAILS)

<b>WORK AS EXECUTED</b>	<b>DESIGN AGENT</b>	<b>OFFICE OF A.C.T.</b>
DRAWING AMENDED IN ACCORDANCE WITH ADVICE FROM	RECOMMENDED FOR AUTHORIZATION	AUTHORISED PURSUANT TO PART V of Road Transport (Safety and Traffic Management) ACT 1999
DATE	R.D. GOSSIP P/L	AUTHORISING SIGNATURE
CONSULTANT	DRAWING NAME	DATE
NAME	DELIVERING ANRAM	DOCUMENT NUMBER
SIGNATURE	BOBOYAN RD	
DATE	SCALE	
	1:500	

SIGN SCHEDULE			
DESCRIPTION	HAND	SIZE	NO. OF.
SIGNS TO BE ERECTED			
-			
SIGNS TO BE REMOVED			
-			

AMENDMENTS		
AMENDMENT	APPROVAL	DATE

Scale

SCALE: A1 1:500, A3 1:1000

**Design Agent**

R.D. Gossip Pty Ltd  
Consulting Engineers  
Unit 126, 12 Princes Street  
Canberra ACT 2612  
Ph: 02 4251 4313

**Client**

Project Officer: Kencho Choden  
Project Number: 30490

ACT Government

Project		Drawing Title	
DELIVERING ANRAM		BOBOYAN ROAD - SITE 5 TRAFFIC CONTROL DEVICE PLAN - SHEET 13 OF 57	
Date	23/09/21	Dwg. No.	RG 20110
		Sheet	RTC513
		Revision	0

**NOTES**

THE FOLLOWING SPECIFICATIONS / STD. DRG'S ARE TO BE USED FOR THIS CONTRACT:

**SPECIFICATION:**  
CURRENT EDITION OF ACT GOVERNMENT STANDARD SPECIFICATION FOR URBAN INFRASTRUCTURE WORKS.

**ACT GOVERNMENT STD. DRGS:**  
CURRENT EDITION OF DESIGN STANDARDS FOR URBAN INFRASTRUCTURE - STANDARD DRAWINGS.

**GENERAL NOTES:**  
ALL PAVEMENT MARKINGS AND SIGN POSTING ARE TO BE IN ACCORDANCE WITH AUSTRALIAN STANDARD AS1742 EXCEPT WHERE MODIFIED BY ACT DEPARTMENT OF URBAN SERVICES 'DESIGN STANDARDS FOR URBAN INFRASTRUCTURE - STANDARD DRAWINGS'.

ALL SIGNAGE INSTALLED ON ELP'S ARE TO BE POSITIONED TO AVOID COVERING THE ELP ASSET NUMBER.

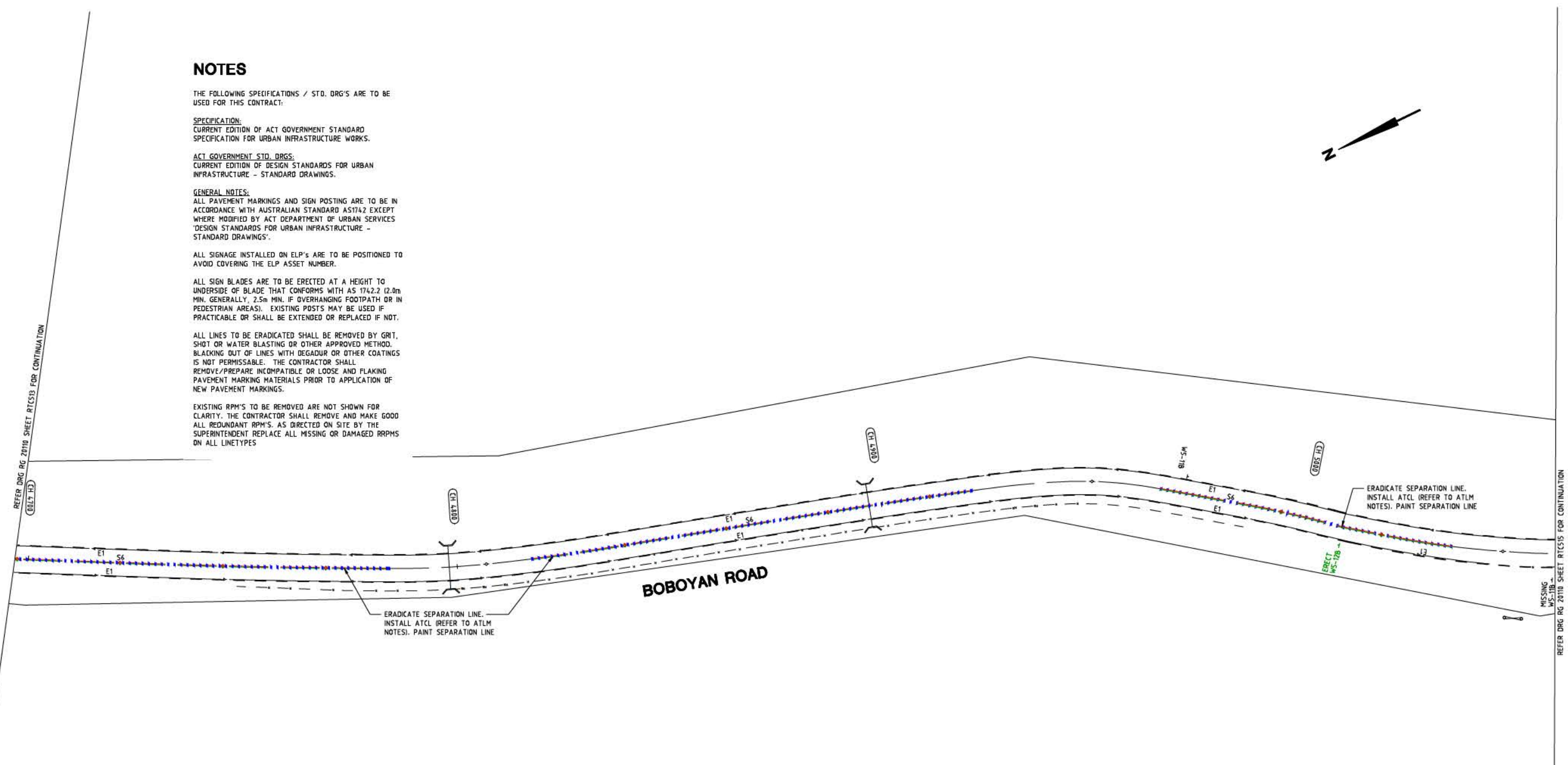
ALL SIGN BLADES ARE TO BE ERECTED AT A HEIGHT TO UNDERSIDE OF BLADE THAT CONFORMS WITH AS 1742.2 (2.0m MIN. GENERALLY, 2.5m MIN. IF OVERHANGING FOOTPATH OR IN PEDESTRIAN AREAS). EXISTING POSTS MAY BE USED IF PRACTICABLE OR SHALL BE EXTENDED OR REPLACED IF NOT.

ALL LINES TO BE ERADICATED SHALL BE REMOVED BY GRIT, SHOT OR WATER BLASTING OR OTHER APPROVED METHOD. BLACKING OUT OF LINES WITH DEGADUR OR OTHER COATINGS IS NOT PERMISSIBLE. THE CONTRACTOR SHALL REMOVE/PREPARE INCOMPATIBLE OR LOOSE AND FLAKING PAVEMENT MARKING MATERIALS PRIOR TO APPLICATION OF NEW PAVEMENT MARKINGS.

EXISTING RPM'S TO BE REMOVED ARE NOT SHOWN FOR CLARITY. THE CONTRACTOR SHALL REMOVE AND MAKE GOOD ALL REDUNDANT RPM'S. AS DIRECTED ON SITE BY THE SUPERINTENDENT REPLACE ALL MISSING OR DAMAGED RPPMS ON ALL LINETYPES

REFER DRG RG 20110 SHEET RTC513 FOR CONTINUATION

REFER DRG RG 20110 SHEET RTC513 FOR CONTINUATION



← TO CANBERRA      TO NSW →

**LEGEND**

- ERADICATE LINEMARKING
- EXISTING LINEMARKING
- APPLY NEW LINEMARKING
- INSTALL AUDIO TACTILE LINE MARKING (REFER TO ATLM NOTES)

**AUDIO TACTILE LINE MARKING (ATLM) NOTES**

ALL AUDIO TACTILE LINE MARKING SHALL BE IN ACCORDANCE WITH TRANSPORT FOR NSW TECHNICAL DIRECTION TTD 2020/04.

**ATCL - AUDIO TACTILE CENTRE LINES**  
INSTALL BLACK AUDIO TACTILE CENTRE LINES

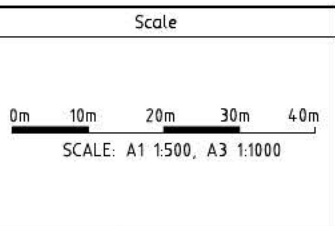
**GUIDEPOST NOTES**

AS DIRECTED BY THE SUPERINTENDENT ON SITE, INSTALL NEW APPROVED FLEXIBLE BASED GUIDEPOSTS TO REPLACE ALL MISSING OR DAMAGED GUIDEPOSTS AND AT ALL CULVERTS WITHIN THE PROJECT. ENSURE 2 GUIDEPOSTS AT EVERY HEADWALL (INCLUDING HEADWALLS BEHIND GUARDRAILS)

<b>WORK AS EXECUTED</b>	<b>DESIGN AGENT</b>	<b>OFFICE OF A.C.T.</b>
DRAWING AMENDED IN ACCORDANCE WITH ADVICE FROM	RECOMMENDED FOR AUTHORIZATION	AUTHORISED PURSUANT TO PART V of Road Transport (Safety and Traffic Management) ACT 1999
DATE	R.D. GOSSIP P/L	
CONSULTANT	DRAWING NAME	AUTHORISING SIGNATURE
NAME	DELIVERING ANRAM	DATE
SIGNATURE	BOBOYAN RD	DOCUMENT NUMBER
DATE	SCALE	
	1:500	

SIGN SCHEDULE			
DESCRIPTION	HAND	SIZE	NO. OF.
<b>SIGNS TO BE ERECTED</b>			
WS-12 STEEP DESCENT	-	B	1
<b>SIGNS TO BE REMOVED</b>			
-	-	-	-

AMENDMENTS		
AMENDMENT	APPROVAL	DATE



**Design Agent**

R.D. Gossip Pty Ltd  
Consulting Engineers  
Unit 126, 12 Princes Street  
Canberra, ACT 2612  
Ph: 02 4251 4313

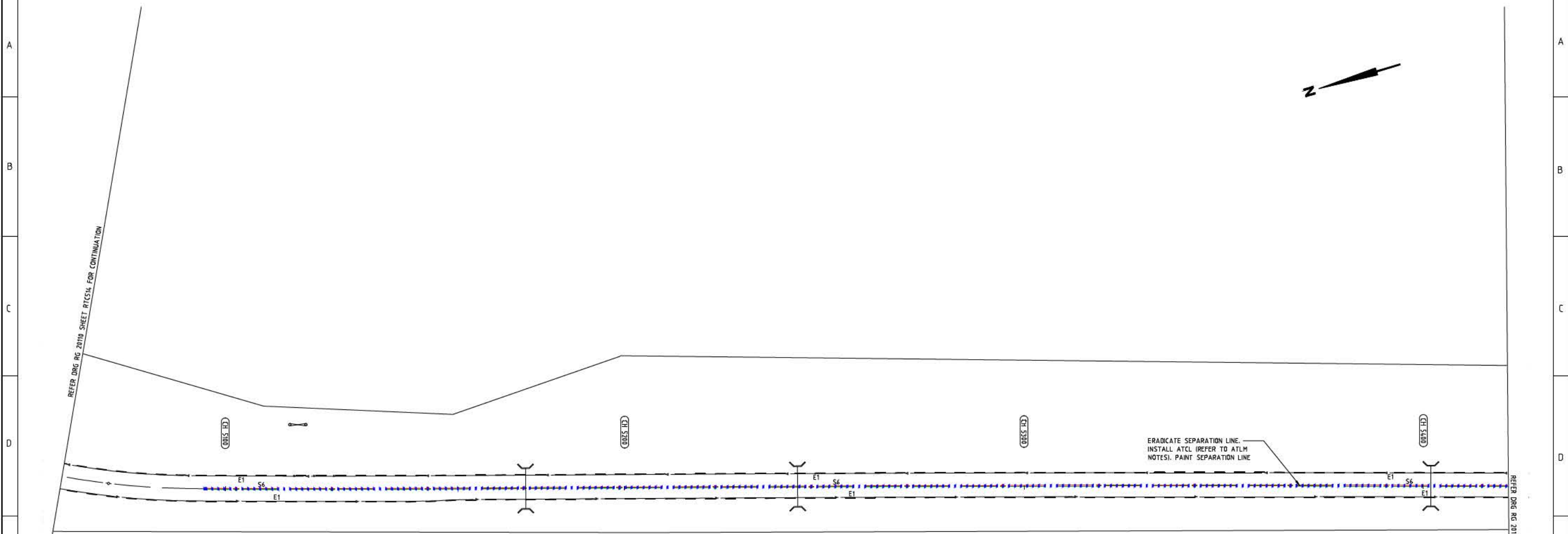
Designed by  
Drawn by  
Checked by  
Approved by

**Client**

Project Officer: Kencho Choden  
Project Number: 30490

ACT Government

Project		Drawing Title	
DELIVERING ANRAM		BOBOYAN ROAD - SITE 5 TRAFFIC CONTROL DEVICE PLAN - SHEET 14 OF 57	
Date	23/09/21	Dwg. No.	RG 20110
		Sheet	RTC514
		Revision	0



**BOBOYAN ROAD**

← TO CANBERRA TO NSW →

**NOTES**

THE FOLLOWING SPECIFICATIONS / STD. DRG'S ARE TO BE USED FOR THIS CONTRACT:

**SPECIFICATION:**  
CURRENT EDITION OF ACT GOVERNMENT STANDARD SPECIFICATION FOR URBAN INFRASTRUCTURE WORKS.

**ACT GOVERNMENT STD. DRGS:**  
CURRENT EDITION OF DESIGN STANDARDS FOR URBAN INFRASTRUCTURE - STANDARD DRAWINGS.

**GENERAL NOTES:**  
ALL PAVEMENT MARKINGS AND SIGN POSTING ARE TO BE IN ACCORDANCE WITH AUSTRALIAN STANDARD AS1742 EXCEPT WHERE MODIFIED BY ACT DEPARTMENT OF URBAN SERVICES 'DESIGN STANDARDS FOR URBAN INFRASTRUCTURE - STANDARD DRAWINGS'.

**GUIDEPOST NOTES**

AS DIRECTED BY THE SUPERINTENDENT ON SITE, INSTALL NEW APPROVED FLEXIBLE BASED GUIDEPOSTS TO REPLACE ALL MISSING OR DAMAGED GUIDEPOSTS AND AT ALL CULVERTS WITHIN THE PROJECT. ENSURE 2 GUIDEPOSTS AT EVERY HEADWALL (INCLUDING HEADWALLS BEHIND GUARDRAILS)

**AUDIO TACTILE LINE MARKING (ATLM) NOTES**

ALL AUDIO TACTILE LINE MARKING SHALL BE IN ACCORDANCE WITH TRANSPORT FOR NSW TECHNICAL DIRECTION TTD 2020/04

**ATCL - AUDIO TACTILE CENTRE LINES**  
INSTALL BLACK AUDIO TACTILE CENTRE LINES

ALL SIGNAGE INSTALLED ON ELP'S ARE TO BE POSITIONED TO AVOID COVERING THE ELP ASSET NUMBER.

ALL SIGN BLADES ARE TO BE ERECTED AT A HEIGHT TO UNDERSIDE OF BLADE THAT CONFORMS WITH AS 1742.2 (2.0m MIN. GENERALLY, 2.5m MIN. IF OVERHANGING FOOTPATH OR IN PEDESTRIAN AREAS). EXISTING POSTS MAY BE USED IF PRACTICABLE OR SHALL BE EXTENDED OR REPLACED IF NOT.

ALL LINES TO BE ERADICATED SHALL BE REMOVED BY GRIT, SHOT OR WATER BLASTING OR OTHER APPROVED METHOD. BLACKING OUT OF LINES WITH DEGADUR OR OTHER COATINGS IS NOT PERMISSABLE. THE CONTRACTOR SHALL REMOVE/PREPARE INCOMPATIBLE OR LOOSE AND FLAKING PAVEMENT MARKING MATERIALS PRIOR TO APPLICATION OF NEW PAVEMENT MARKINGS.

EXISTING RPM'S TO BE REMOVED ARE NOT SHOWN FOR CLARITY. THE CONTRACTOR SHALL REMOVE AND MAKE GOOD ALL REDUNDANT RPM'S. AS DIRECTED ON SITE BY THE SUPERINTENDENT REPLACE ALL MISSING OR DAMAGED RPM'S ON ALL LINETYPES

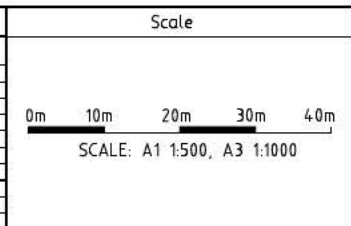
**LEGEND**

- ERADICATE LINEMARKING
- EXISTING LINEMARKING
- APPLY NEW LINEMARKING
- INSTALL AUDIO TACTILE LINE MARKING (REFER TO ATLM NOTES)

<b>WORK AS EXECUTED</b>	<b>DESIGN AGENT</b>	<b>OFFICE OF A.C.T.</b>
DRAWING AMENDED IN ACCORDANCE WITH ADVICE FROM:	RECOMMENDED FOR AUTHORIZATION:	AUTHORISED PURSUANT TO PART V of Road Transport (Safety and Traffic Management) ACT 1999
DATE:	R.D. GOSSIP P/L	
CONSULTANT:	DRAWING NAME:	AUTHORISING SIGNATURE:
NAME:	DELIVERING ANRAM	DATE:
SIGNATURE:	BOBOYAN RD	DOCUMENT NUMBER:
DATE:	SCALE:	
	1:500	

SIGN SCHEDULE			
DESCRIPTION	HAND	SIZE	NO. OF.
SIGNS TO BE ERECTED			
-	-	-	-
SIGNS TO BE REMOVED			
-	-	-	-

AMENDMENTS		
AMENDMENT	APPROVAL	DATE



**Design Agent**

R.D. Gossip Pty Ltd  
Consulting Engineers  
Unit 126, 17 Princes Street  
Canberra, ACT 2612  
Ph: 02 4251 4313

**Client**

Project Officer: Kencho Choden  
Project Number: 30490

ACT Government

<b>Project</b>	<b>Drawing Title</b>
DELIVERING ANRAM	BOBOYAN ROAD - SITE 5 TRAFFIC CONTROL DEVICE PLAN - SHEET 15 OF 57
Date: 23/09/21	Drg. No. RG 20110 Sheet RTC515 Revision 0



**NOTES**

THE FOLLOWING SPECIFICATIONS / STD. DRG'S ARE TO BE USED FOR THIS CONTRACT:

**SPECIFICATION:**  
CURRENT EDITION OF ACT GOVERNMENT STANDARD SPECIFICATION FOR URBAN INFRASTRUCTURE WORKS.

**ACT GOVERNMENT STD. DRGS:**  
CURRENT EDITION OF DESIGN STANDARDS FOR URBAN INFRASTRUCTURE - STANDARD DRAWINGS.

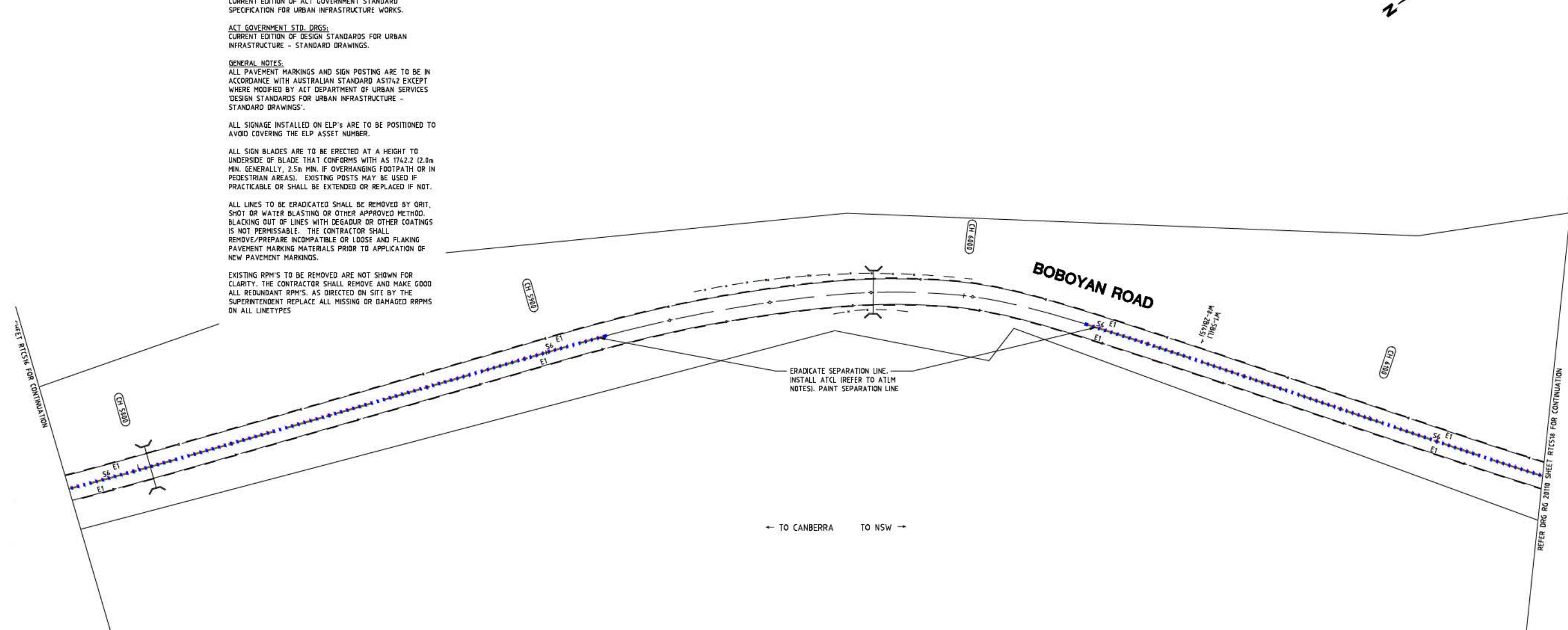
**GENERAL NOTES:**  
ALL PAVEMENT MARKINGS AND SIGN POSTING ARE TO BE IN ACCORDANCE WITH AUSTRALIAN STANDARD AS1742 EXCEPT WHERE MODIFIED BY ACT DEPARTMENT OF URBAN SERVICES 'DESIGN STANDARDS FOR URBAN INFRASTRUCTURE - STANDARD DRAWINGS'.

ALL SIGNAGE INSTALLED ON ELP'S ARE TO BE POSITIONED TO AVOID COVERING THE ELP ASSET NUMBER.

ALL SIGN BLADES ARE TO BE ERECTED AT A HEIGHT TO UNDERSIDE OF BLADE THAT CONFORMS WITH AS 1742.2 (2.0m MIN. GENERALLY, 2.5m MIN. IF OVERHANGING FOOTPATH OR IN PEDESTRIAN AREAS). EXISTING POSTS MAY BE USED IF PRACTICABLE OR SHALL BE EXTENDED OR REPLACED IF NOT.

ALL LINES TO BE ERADICATED SHALL BE REMOVED BY GRIT, SHOT OR WATER BLASTING OR OTHER APPROVED METHOD. BLACKING OUT OF LINES WITH DEGAJUR OR OTHER COATINGS IS NOT PERMISSIBLE. THE CONTRACTOR SHALL REMOVE/PREPARE INCOMPATIBLE OR LOOSE AND FLAKING PAVEMENT MARKING MATERIALS PRIOR TO APPLICATION OF NEW PAVEMENT MARKINGS.

EXISTING RPM'S TO BE REMOVED ARE NOT SHOWN FOR CLARITY. THE CONTRACTOR SHALL REMOVE AND MAKE GOOD ALL REDUNDANT RPM'S, AS DIRECTED ON SITE BY THE SUPERINTENDENT REPLACE ALL MISSING OR DAMAGED RPPMS ON ALL LINETYPES



ERADICATE SEPARATION LINE.  
INSTALL ATCL (REFER TO ATLM NOTES). PAINT SEPARATION LINE

← TO CANBERRA TO NSW →

WORK AS EXECUTED	DESIGN AGENT	OFFICE OF A.C.T.
DRAWING AMENDED IN ACCORDANCE WITH ADVICE FROM:	RECOMMENDED FOR AUTHORIZATION:	AUTHORISED PURSUANT TO PART V of Road Transport (Safety and Traffic Management) ACT 1999
DATE:	R.D. GOSSIP P/L	
CONSULTANT:	DRAWING NAME:	AUTHORISING SIGNATURE:
NAME:	DELIVERING ANRAM	DATE:
SIGNATURE:	BOBOYAN RD	DOCUMENT NUMBER:
DATE:	SCALE:	
	1:500	

**LEGEND**

- ERADICATE LINEMARKING
- EXISTING LINEMARKING
- APPLY NEW LINEMARKING
- INSTALL AUDIO TACTILE LINE MARKING (REFER TO ATLM NOTES)

**GUIDEPOST NOTES**

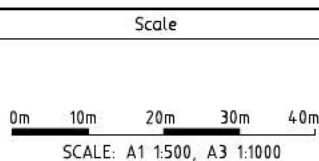
AS DIRECTED BY THE SUPERINTENDENT ON SITE, INSTALL NEW APPROVED FLEXIBLE BASED GUIDEPOSTS TO REPLACE ALL MISSING OR DAMAGED GUIDEPOSTS AND AT ALL CULVERTS WITHIN THE PROJECT. ENSURE 2 GUIDEPOSTS AT EVERY HEADWALL (INCLUDING HEADWALLS BEHIND GUARDRAILS)

**AUDIO TACTILE LINE MARKING (ATLM) NOTES**

ALL AUDIO TACTILE LINE MARKING SHALL BE IN ACCORDANCE WITH TRANSPORT FOR NSW TECHNICAL DIRECTION TTD 2820/04.

**ATCL - AUDIO TACTILE CENTRE LINES**  
INSTALL BLACK AUDIO TACTILE CENTRE LINES

SIGN SCHEDULE				AMENDMENTS		
DESCRIPTION	HAND	SIZE	NO. OF.	AMENDMENT	APPROVAL	DATE
SIGNS TO BE ERECTED						
-						
SIGNS TO BE REMOVED						
-						
DRAWING STAGE - LATEST DATE INDICATES DRAWING STATUS						
Conceptual Sketch: 02/03/21		Final Sketch Plan: --/--/--		Final Design: 23/09/21		
For tendering purposes only: --/--/--				Issued for construction: --/--/--		
				W.A.E.: --/--/--		



 R.D. Gossip Pty Ltd Consulting Engineers Unit 126, 17 Princes Street Campbell ACT 2612 Ph: 02 6251 6313	Designed by	 ACT Government	Project		Drawing Title	
	Drawn by		Project Officer: Kencho Choden Project Number: 30490		BOBOYAN ROAD - SITE 5 TRAFFIC CONTROL DEVICE PLAN - SHEET 17 OF 57	
	Checked by		Date: 23/09/21		Drg. No. RG 20110 Sheet RTC517	
	Approved by		Revision: 0			

**NOTES**

THE FOLLOWING SPECIFICATIONS / STD. DRG'S ARE TO BE USED FOR THIS CONTRACT:

**SPECIFICATION:**  
CURRENT EDITION OF ACT GOVERNMENT STANDARD SPECIFICATION FOR URBAN INFRASTRUCTURE WORKS.

**ACT GOVERNMENT STD. DRGS:**  
CURRENT EDITION OF DESIGN STANDARDS FOR URBAN INFRASTRUCTURE - STANDARD DRAWINGS.

**GENERAL NOTES:**  
ALL PAVEMENT MARKINGS AND SIGN POSTING ARE TO BE IN ACCORDANCE WITH AUSTRALIAN STANDARD AS1742 EXCEPT WHERE MODIFIED BY ACT DEPARTMENT OF URBAN SERVICES DESIGN STANDARDS FOR URBAN INFRASTRUCTURE - STANDARD DRAWINGS.

ALL SIGNAGE INSTALLED ON ELP'S ARE TO BE POSITIONED TO AVOID COVERING THE ELP ASSET NUMBER.

ALL SIGN BLADES ARE TO BE ERECTED AT A HEIGHT TO UNDERSIDE OF BLADE THAT CONFORMS WITH AS 1742.2 (2.0m MIN. GENERALLY, 2.5m MIN. IF OVERHANGING FOOTPATH OR IN PEDESTRIAN AREAS). EXISTING POSTS MAY BE USED IF PRACTICABLE OR SHALL BE EXTENDED OR REPLACED IF NOT.

ALL LINES TO BE ERADICATED SHALL BE REMOVED BY GRIT, SHOT OR WATER BLASTING OR OTHER APPROVED METHOD. BLACKING OUT OF LINES WITH DEGAUR OR OTHER COATINGS IS NOT PERMISSIBLE. THE CONTRACTOR SHALL REMOVE/PREPARE INCOMPATIBLE OR LOOSE AND FLAKING PAVEMENT MARKING MATERIALS PRIOR TO APPLICATION OF NEW PAVEMENT MARKINGS.

EXISTING RPM'S TO BE REMOVED ARE NOT SHOWN FOR CLARITY. THE CONTRACTOR SHALL REMOVE AND MAKE GOOD ALL REDUNDANT RPM'S. AS DIRECTED ON SITE BY THE SUPERINTENDENT REPLACE ALL MISSING OR DAMAGED RRPM'S ON ALL LINETYPES



REFER DRG RG 2010 SHEET RTC517 FOR CONTINUATION

REFER DRG RG 2010 SHEET RTC517 FOR CONTINUATION

**BOBOYAN ROAD**

← TO CANBERRA TO NSW →

**AUDIO TACTILE LINE MARKING (ATLM) NOTES**

ALL AUDIO TACTILE LINE MARKING SHALL BE IN ACCORDANCE WITH TRANSPORT FOR NSW TECHNICAL DIRECTION TTD 2020/04

**ATCL - AUDIO TACTILE CENTRE LINES**  
INSTALL BLACK AUDIO TACTILE CENTRE LINES

**GUIDEPOST NOTES**

AS DIRECTED BY THE SUPERINTENDENT ON SITE, INSTALL NEW APPROVED FLEXIBLE BASED GUIDEPOSTS TO REPLACE ALL MISSING OR DAMAGED GUIDEPOSTS AND AT ALL CULVERTS WITHIN THE PROJECT. ENSURE 2 GUIDEPOSTS AT EVERY HEADWALL (INCLUDING HEADWALLS BEHIND GUARDRAILS)

WORK AS EXECUTED	DESIGN AGENT	OFFICE OF A.C.T.
DRAWINGS AMENDED IN ACCORDANCE WITH ADVICE FROM	RECOMMENDED FOR AUTHORIZATION	AUTHORISED PURSUANT TO PART V of Road Transport (Safety and Traffic Management) ACT 1999
DATE:	R.D. GOSSIP P/L	AUTHORISING SIGNATURE
CONSULTANT	DRAWING NAME	DATE:
NAME	DELIVERING ANRAM	DOCUMENT NUMBER
SIGNATURE	BOBOYAN RD	
DATE:	SCALE	
	1:500	

**LEGEND**

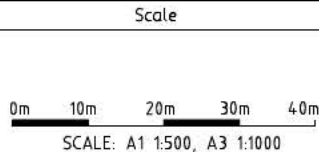
- ERADICATE LINEMARKING
- EXISTING LINEMARKING
- APPLY NEW LINEMARKING
- INSTALL AUDIO TACTILE LINE MARKING (REFER TO ATLM NOTES)

**SIGN SCHEDULE**

DESCRIPTION	HAND	SIZE	NO. OF.
SIGNS TO BE ERECTED			
-	-	-	-
SIGNS TO BE REMOVED			
-	-	-	-

**AMENDMENTS**

AMENDMENT	APPROVAL	DATE



**Design Agent**

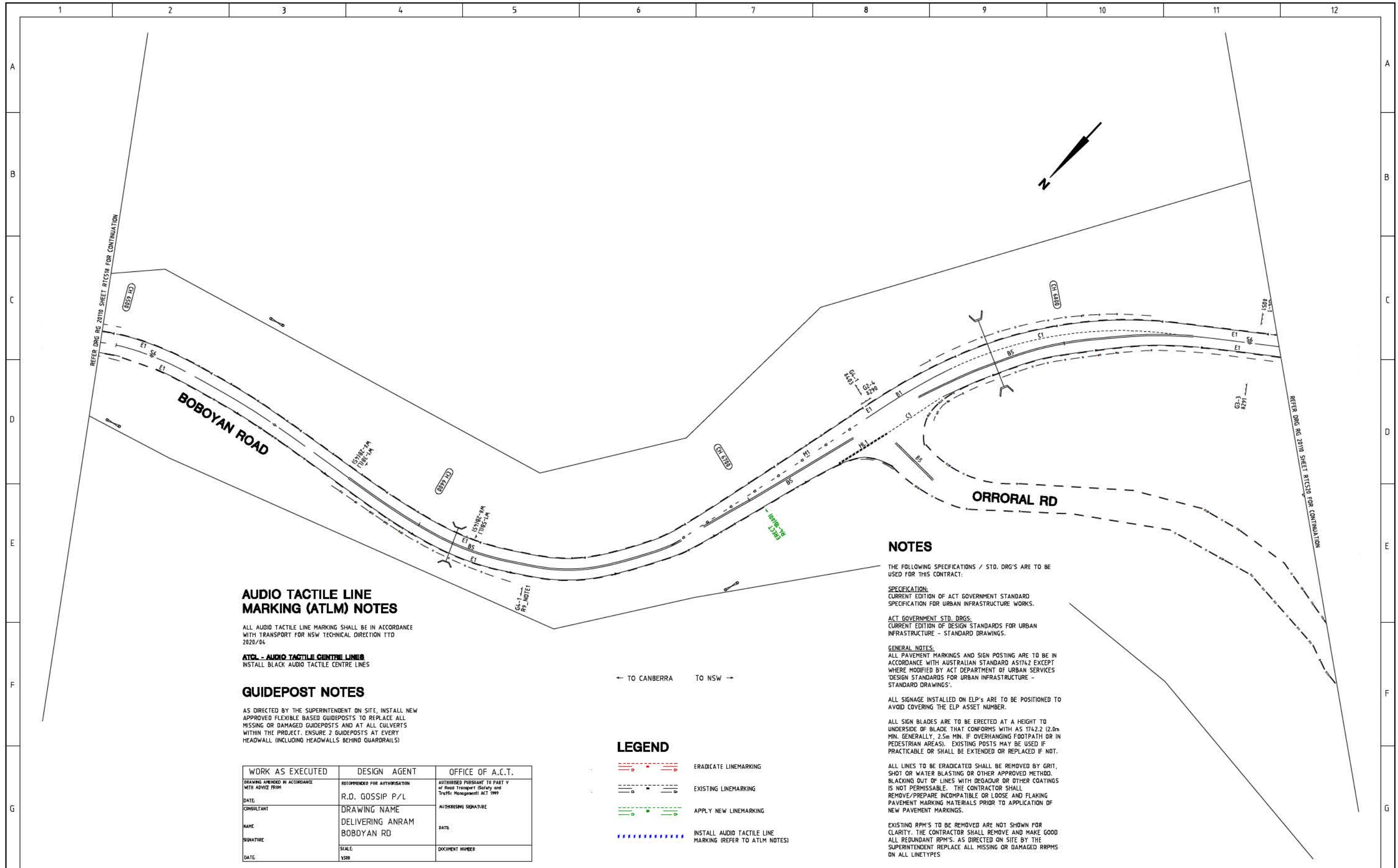
R.D. Gossip Pty Ltd  
Consulting Engineers  
Unit 126, 12 Prawn Street  
Canberra, ACT 2612  
Ph: 02 4251 4313

**Client**

Project Officer: Kencho Choden  
Project Number: 30490

**ACT Government**

Project	Drawing Title
DELIVERING ANRAM	BOBOYAN ROAD - SITE 5 TRAFFIC CONTROL DEVICE PLAN - SHEET 18 OF 57
Date: 23/09/21	Drg. No. RG 20110 Sheet RTC518 Revision 0



**AUDIO TACTILE LINE MARKING (ATLM) NOTES**

ALL AUDIO TACTILE LINE MARKING SHALL BE IN ACCORDANCE WITH TRANSPORT FOR NSW TECHNICAL DIRECTION TTD 2020/04.

**ATCL - AUDIO TACTILE CENTRE LINES**  
INSTALL BLACK AUDIO TACTILE CENTRE LINES

**GUIDEPOST NOTES**

AS DIRECTED BY THE SUPERINTENDENT ON SITE, INSTALL NEW APPROVED FLEXIBLE BASED GUIDEPOSTS TO REPLACE ALL MISSING OR DAMAGED GUIDEPOSTS AND AT ALL CULVERTS WITHIN THE PROJECT. ENSURE 2 GUIDEPOSTS AT EVERY HEADWALL (INCLUDING HEADWALLS BEHIND GUARDRAILS)

WORK AS EXECUTED	DESIGN AGENT	OFFICE OF A.C.T.
DRAWING AMENDED IN ACCORDANCE WITH ADVICE FROM	RECOMMENDED FOR AUTHORIZATION	AUTHORISED PURSUANT TO PART V of Road Transport (Safety and Traffic Management) ACT 1999
DATE	R.D. GOSSIP P/L	
CONSULTANT	DRAWING NAME	AUTHORS SIGNATURE
NAME	DELIVERING ANRAM	DATE
SIGNATURE	BOBOYAN RD	DOCUMENT NUMBER
DATE	SCALE	
	1:500	

← TO CANBERRA TO NSW →

**LEGEND**

- ERADICATE LINEMARKING
- EXISTING LINEMARKING
- APPLY NEW LINEMARKING
- INSTALL AUDIO TACTILE LINE MARKING (REFER TO ATLM NOTES)

**NOTES**

THE FOLLOWING SPECIFICATIONS / STD. DRG'S ARE TO BE USED FOR THIS CONTRACT:

**SPECIFICATION:**  
CURRENT EDITION OF ACT GOVERNMENT STANDARD SPECIFICATION FOR URBAN INFRASTRUCTURE WORKS.

**ACT GOVERNMENT STD. DRGS:**  
CURRENT EDITION OF DESIGN STANDARDS FOR URBAN INFRASTRUCTURE - STANDARD DRAWINGS.

**GENERAL NOTES:**  
ALL PAVEMENT MARKINGS AND SIGN POSTING ARE TO BE IN ACCORDANCE WITH AUSTRALIAN STANDARD AS1742 EXCEPT WHERE MODIFIED BY ACT DEPARTMENT OF URBAN SERVICES 'DESIGN STANDARDS FOR URBAN INFRASTRUCTURE - STANDARD DRAWINGS'.

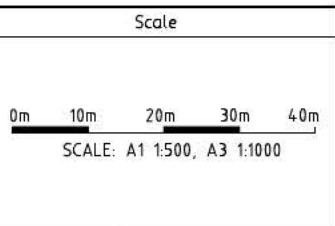
ALL SIGNAGE INSTALLED ON ELP'S ARE TO BE POSITIONED TO AVOID COVERING THE ELP ASSET NUMBER.

ALL SIGN BLADES ARE TO BE ERECTED AT A HEIGHT TO UNDERSIDE OF BLADE THAT CONFORMS WITH AS 1742.2 (2.0m MIN. GENERALLY, 2.5m MIN. IF OVERHANGING FOOTPATH OR IN PEDESTRIAN AREAS). EXISTING POSTS MAY BE USED IF PRACTICABLE OR SHALL BE EXTENDED OR REPLACED IF NOT.

ALL LINES TO BE ERADICATED SHALL BE REMOVED BY GRIT, SHOT OR WATER BLASTING OR OTHER APPROVED METHOD. BLACKING OUT OF LINES WITH DEGAURD OR OTHER COATINGS IS NOT PERMISSIBLE. THE CONTRACTOR SHALL REMOVE/PREPARE INCOMPATIBLE OR LOOSE AND FLAKING PAVEMENT MARKING MATERIALS PRIOR TO APPLICATION OF NEW PAVEMENT MARKINGS.

EXISTING RPM'S TO BE REMOVED ARE NOT SHOWN FOR CLARITY. THE CONTRACTOR SHALL REMOVE AND MAKE GOOD ALL REDUNDANT RPM'S. AS DIRECTED ON SITE BY THE SUPERINTENDENT REPLACE ALL MISSING OR DAMAGED RPM'S ON ALL LINETYPES

SIGN SCHEDULE				AMENDMENTS		
DESCRIPTION	HAND	SIZE	NO. OF.	AMENDMENT	APPROVAL	DATE
<b>SIGNS TO BE ERECTED</b>						
RA-1 SPEED RESTRICTION (80)	-	B	1			
<b>SIGNS TO BE REMOVED</b>						
-	-	-	-			
DRAWING STAGE - LATEST DATE INDICATES DRAWING STATUS						
Conceptual Sketch: 02/03/21		Final Sketch Plan: --/--/--		Final Design: 23/09/21		
For tendering purposes only: --/--/--		Issued for construction: --/--/--		W.A.E.: --/--/--		



 <b>R.D. Gossip Pty Ltd</b> Consulting Engineers Unit 126, 17 Princes Street Campbell ACT 2612 Ph: 02 6251 6113	Design Agent Designed by Drawn by Checked by Approved by	Client Project Officer: Kencho Choden Project Number: 30490 	Project <b>DELIVERING ANRAM</b>	Drawing Title <b>BOBOYAN ROAD - SITE 5          TRAFFIC CONTROL DEVICE PLAN          - SHEET 19 OF 57</b>
	Date: 23/09/21		Drg. No.: <b>RG 20110</b>	Sheet: <b>RTC519</b> Revision: <b>0</b>

### NOTES

THE FOLLOWING SPECIFICATIONS / STD. DRG'S ARE TO BE USED FOR THIS CONTRACT:

**SPECIFICATION:**  
CURRENT EDITION OF ACT GOVERNMENT STANDARD SPECIFICATION FOR URBAN INFRASTRUCTURE WORKS.

**ACT GOVERNMENT STD. DRGS:**  
CURRENT EDITION OF DESIGN STANDARDS FOR URBAN INFRASTRUCTURE - STANDARD DRAWINGS.

**GENERAL NOTES:**  
ALL PAVEMENT MARKINGS AND SIGN POSTING ARE TO BE IN ACCORDANCE WITH AUSTRALIAN STANDARD AS1742 EXCEPT WHERE MODIFIED BY ACT DEPARTMENT OF URBAN SERVICES 'DESIGN STANDARDS FOR URBAN INFRASTRUCTURE - STANDARD DRAWINGS'.

ALL SIGNAGE INSTALLED ON ELP'S ARE TO BE POSITIONED TO AVOID COVERING THE ELP ASSET NUMBER.

ALL SIGN BLADES ARE TO BE ERECTED AT A HEIGHT TO UNDERSIDE OF BLADE THAT CONFORMS WITH AS 1742.2 (2.0m MIN. GENERALLY, 2.5m MIN. IF OVERHANGING FOOTPATH OR IN PEDESTRIAN AREAS). EXISTING POSTS MAY BE USED IF PRACTICABLE OR SHALL BE EXTENDED OR REPLACED IF NOT.


ALL LINES TO BE ERADICATED SHALL BE REMOVED BY GRIT, SHOT OR WATER BLASTING OR OTHER APPROVED METHOD. BLACKING OUT OF LINES WITH DEGAUR OR OTHER COATINGS IS NOT PERMISSIBLE. THE CONTRACTOR SHALL REMOVE/PREPARE INCOMPATIBLE OR LOOSE AND FLAKING PAVEMENT MARKING MATERIALS PRIOR TO APPLICATION OF NEW PAVEMENT MARKINGS.

EXISTING RPM'S TO BE REMOVED ARE NOT SHOWN FOR CLARITY. THE CONTRACTOR SHALL REMOVE AND MAKE GOOD ALL REDUNDANT RPM'S. AS DIRECTED ON SITE BY THE SUPERINTENDENT REPLACE ALL MISSING OR DAMAGED RPM'S ON ALL LINETYPES



REFER DRG RG 2010 SHEET RTC519 FOR CONTINUATION

REFER DRG RG 2010 SHEET RTC521 FOR CONTINUATION



← TO CANBERRA TO NSW →

WORK AS EXECUTED	DESIGN AGENT	OFFICE OF A.C.T.
DRAWINGS AMENDED IN ACCORDANCE WITH ADVICE FROM:	RECOMMENDED FOR AUTHORISATION:	AUTHORISED PURSUANT TO PART V of Road Transport (Safety and Traffic Management) ACT 1999
DATE:	R.D. GOSSIP P/L	AUTHORISING SIGNATURE:
CONSULTANT:	DRAWING NAME:	DATE:
NAME:	DELIVERING ANRAM	DOCUMENT NUMBER:
SIGNATURE:	BOBOYAN RD	
DATE:	SCALE:	
	1:500	

### LEGEND

- ERADICATE LINEMARKING
- EXISTING LINEMARKING
- APPLY NEW LINEMARKING
- INSTALL AUDIO TACTILE LINE MARKING (REFER TO ATLM NOTES)

### GUIDEPOST NOTES

AS DIRECTED BY THE SUPERINTENDENT ON SITE, INSTALL NEW APPROVED FLEXIBLE BASED GUIDEPOSTS TO REPLACE ALL MISSING OR DAMAGED GUIDEPOSTS AND AT ALL CULVERTS WITHIN THE PROJECT. ENSURE 2 GUIDEPOSTS AT EVERY HEADWALL (INCLUDING HEADWALLS BEHIND GUARDRAILS)

### AUDIO TACTILE LINE MARKING (ATLM) NOTES

ALL AUDIO TACTILE LINE MARKING SHALL BE IN ACCORDANCE WITH TRANSPORT FOR NSW TECHNICAL DIRECTION TTD 2020/04

**ATCL - AUDIO TACTILE CENTRE LINES**  
INSTALL BLACK AUDIO TACTILE CENTRE LINES

SIGN SCHEDULE			
DESCRIPTION	HAND	SIZE	NO. OF.
<b>SIGNS TO BE ERECTED</b>			
RA-1 SPEED RESTRICTION (80)	-	B	1
<b>SIGNS TO BE REMOVED</b>			
-	-	-	-

AMENDMENTS		
AMENDMENT	APPROVAL	DATE

Scale

SCALE: A1 1:500, A3 1:1000

Design Agent

R.D. Gossip Pty Ltd  
Consulting Engineers  
Unit 120, 17 Princes Street  
Canberra, ACT 2612  
Ph: 02 4251 6113

Client

Project Officer: Kencho Choden  
Project Number: 30490

ACT Government

Project	Drawing Title
DELIVERING ANRAM	BOBOYAN ROAD - SITE 5 TRAFFIC CONTROL DEVICE PLAN - SHEET 20 OF 57
Date: 23/09/21	Drg. No. RG 20110 Sheet RTC520 Revision 0

**NOTES**

THE FOLLOWING SPECIFICATIONS / STD. DRG'S ARE TO BE USED FOR THIS CONTRACT:

**SPECIFICATION:**  
CURRENT EDITION OF ACT GOVERNMENT STANDARD SPECIFICATION FOR URBAN INFRASTRUCTURE WORKS.

**ACT GOVERNMENT STD. DRGS:**  
CURRENT EDITION OF DESIGN STANDARDS FOR URBAN INFRASTRUCTURE - STANDARD DRAWINGS.

**GENERAL NOTES:**  
ALL PAVEMENT MARKINGS AND SIGN POSTING ARE TO BE IN ACCORDANCE WITH AUSTRALIAN STANDARD AS1742 EXCEPT WHERE MODIFIED BY ACT DEPARTMENT OF URBAN SERVICES 'DESIGN STANDARDS FOR URBAN INFRASTRUCTURE - STANDARD DRAWINGS'.

ALL SIGNAGE INSTALLED ON ELP'S ARE TO BE POSITIONED TO AVOID COVERING THE ELP ASSET NUMBER.

ALL SIGN BLADES ARE TO BE ERECTED AT A HEIGHT TO UNDERSIDE OF BLADE THAT CONFORMS WITH AS 1742.2 (2.0m MIN. GENERALLY, 2.5m MIN. IF OVERHANGING FOOTPATH OR IN PEDESTRIAN AREAS). EXISTING POSTS MAY BE USED IF PRACTICABLE OR SHALL BE EXTENDED OR REPLACED IF NOT.

ALL LINES TO BE ERADICATED SHALL BE REMOVED BY GRIT, SHOT OR WATER BLASTING OR OTHER APPROVED METHOD. BLACKING OUT OF LINES WITH DEGADUR OR OTHER COATINGS IS NOT PERMISSABLE. THE CONTRACTOR SHALL REMOVE/PREPARE INCOMPATIBLE OR LOOSE AND FLAKING PAVEMENT MARKING MATERIALS PRIOR TO APPLICATION OF NEW PAVEMENT MARKINGS.

EXISTING RPM'S TO BE REMOVED ARE NOT SHOWN FOR CLARITY. THE CONTRACTOR SHALL REMOVE AND MAKE GOOD ALL REDUNDANT RPM'S. AS DIRECTED ON SITE BY THE SUPERINTENDENT REPLACE ALL MISSING OR DAMAGED RRPMS ON ALL LINETYPES



REFER DRG RG 20110 SHEET RTC520 FOR CONTINUATION

REFER DRG RG 20110 SHEET RTC522 FOR CONTINUATION

ERADICATE SEPARATION LINE. INSTALL ATCL (REFER TO ATLM NOTES). PAINT SEPARATION LINE

ERADICATE SEPARATION LINE. INSTALL ATCL (REFER TO ATLM NOTES). PAINT SEPARATION LINE

**BOBOYAN ROAD**

← TO CANBERRA TO NSW →

WORK AS EXECUTED	DESIGN AGENT	OFFICE OF A.C.T.
DRAWING AMENDED IN ACCORDANCE WITH ADVICE FROM	RECOMMENDED FOR AUTHORIZATION	AUTHORISED PURSUANT TO PART V of Road Transport (Safety and Traffic Management) ACT 1999
DATE:	R.D. GOSSIP P/L	
CONSULTANT	DRAWING NAME	AUTHORISING SIGNATURE
NAME	DELIVERING ANRAM	DATE:
SIGNATURE	BOBOYAN RD	DOCUMENT NUMBER
DATE:	SCALE	
	1:500	

**LEGEND**

- ERADICATE LINEMARKING
- EXISTING LINEMARKING
- APPLY NEW LINEMARKING
- INSTALL AUDIO TACTILE LINE MARKING (REFER TO ATLM NOTES)

**AUDIO TACTILE LINE MARKING (ATLM) NOTES**

ALL AUDIO TACTILE LINE MARKING SHALL BE IN ACCORDANCE WITH TRANSPORT FOR NSW TECHNICAL DIRECTION TTD 2020/04

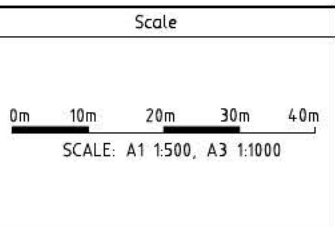
**ATCL - AUDIO TACTILE CENTRE LINE**  
INSTALL BLACK AUDIO TACTILE CENTRE LINES

**GUIDEPOST NOTES**

AS DIRECTED BY THE SUPERINTENDENT ON SITE, INSTALL NEW APPROVED FLEXIBLE BASED GUIDEPOSTS TO REPLACE ALL MISSING OR DAMAGED GUIDEPOSTS AND AT ALL CULVERTS WITHIN THE PROJECT. ENSURE 2 GUIDEPOSTS AT EVERY HEADWALL INCLUDING HEADWALLS BEHIND GUARDRAILS!

SIGN SCHEDULE			
DESCRIPTION	HAND	SIZE	NO. OF.
SIGNS TO BE ERECTED			
-	-	-	-
SIGNS TO BE REMOVED			
-	-	-	-

AMENDMENTS		
AMENDMENT	APPROVAL	DATE



**Design Agent**

R.D. Gossip Pty Ltd  
Consulting Engineers  
Unit 126, 12 Prawn Street  
Canberra ACT 2612  
Ph: 02 4251 4313

**Client**

Project Officer: Kencho Choden  
Project Number: 30490

ACT Government

Project	Drawing Title
DELIVERING ANRAM	BOBOYAN ROAD - SITE 5 TRAFFIC CONTROL DEVICE PLAN - SHEET 21 OF 57
Date: 23/09/21	Dwg. No. RG 20110 Sheet RTC521 Revision 0



**NOTES**

THE FOLLOWING SPECIFICATIONS / STD. DRG'S ARE TO BE USED FOR THIS CONTRACT.

**SPECIFICATION:**  
CURRENT EDITION OF ACT GOVERNMENT STANDARD SPECIFICATION FOR URBAN INFRASTRUCTURE WORKS.

**ACT GOVERNMENT STD. DRG'S:**  
CURRENT EDITION OF DESIGN STANDARDS FOR URBAN INFRASTRUCTURE - STANDARD DRAWINGS.

**GENERAL NOTES:**  
ALL PAVEMENT MARKINGS AND SIGN POSTING ARE TO BE IN ACCORDANCE WITH AUSTRALIAN STANDARD AS1742 EXCEPT WHERE MODIFIED BY ACT DEPARTMENT OF URBAN SERVICES 'DESIGN STANDARDS FOR URBAN INFRASTRUCTURE - STANDARD DRAWINGS'.

ALL SIGNAGE INSTALLED ON ELP'S ARE TO BE POSITIONED TO AVOID COVERING THE ELP ASSET NUMBER.

ALL SIGN BLADES ARE TO BE ERECTED AT A HEIGHT TO UNDERSIDE OF BLADE THAT CONFORMS WITH AS 1742.2 (2.0m MIN. GENERALLY, 2.5m MIN. IF OVERHANGING FOOTPATH OR IN PEDESTRIAN AREAS). EXISTING POSTS MAY BE USED IF PRACTICABLE OR SHALL BE EXTENDED OR REPLACED IF NOT.

ALL LINES TO BE ERADICATED SHALL BE REMOVED BY GRIT, SHOT OR WATER BLASTING OR OTHER APPROVED METHOD. BLACKING OUT OF LINES WITH DEGADUR OR OTHER COATINGS IS NOT PERMISSABLE. THE CONTRACTOR SHALL REMOVE/PREPARE INCOMPATIBLE OR LOOSE AND FLAKING PAVEMENT MARKING MATERIALS PRIOR TO APPLICATION OF NEW PAVEMENT MARKINGS.

EXISTING RPM'S TO BE REMOVED ARE NOT SHOWN FOR CLARITY. THE CONTRACTOR SHALL REMOVE AND MAKE GOOD ALL REDUNDANT RPM'S. AS DIRECTED ON SITE BY THE SUPERINTENDENT REPLACE ALL MISSING OR DAMAGED RRPMS ON ALL LINETYPES



REFER DRG RG 2010 SHEET RTC522 FOR CONTINUATION

REFER DRG RG 2010 SHEET RTC522 FOR CONTINUATION

**BOBOYAN ROAD**

← TO CANBERRA TO NSW →

ERADICATE SEPARATION LINE. INSTALL ATCL (REFER TO ATLM NOTES). PAINT SEPARATION LINE

WORK AS EXECUTED	DESIGN AGENT	OFFICE OF A.C.T.
DRAWING AMENDED IN ACCORDANCE WITH ADVICE FROM	RECOMMENDED FOR AUTHORITY	AUTHORISED PURSUANT TO PART V of Road Transport Safety and Traffic Management ACT 1999
DATE:	R.D. GOSSIP P/L	AUTHORISING SIGNATURE
CONSULTANT	DRAWING NAME	DATE
NAME	DELIVERING ANRAM	DOCUMENT NUMBER
SIGNATURE	BOBOYAN RD	
DATE:	SCALE:	
	1:500	

**LEGEND**

- ERADICATE LINEMARKING
- EXISTING LINEMARKING
- APPLY NEW LINEMARKING
- INSTALL AUDIO TACTILE LINE MARKING (REFER TO ATLM NOTES)

**AUDIO TACTILE LINE MARKING (ATLM) NOTES**

ALL AUDIO TACTILE LINE MARKING SHALL BE IN ACCORDANCE WITH TRANSPORT FOR NSW TECHNICAL DIRECTION TTD 2020/04

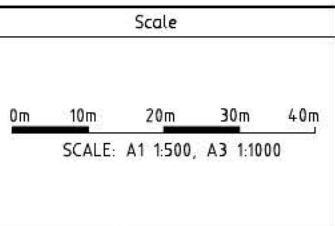
**ATCL - AUDIO TACTILE CENTRE LINES**  
INSTALL BLACK AUDIO TACTILE CENTRE LINES

**GUIDEPOST NOTES**

AS DIRECTED BY THE SUPERINTENDENT ON SITE, INSTALL NEW APPROVED FLEXIBLE BASED GUIDEPOSTS TO REPLACE ALL MISSING OR DAMAGED GUIDEPOSTS AND AT ALL CULVERTS WITHIN THE PROJECT. ENSURE 2 GUIDEPOSTS AT EVERY HEADWALL (INCLUDING HEADWALLS BEHIND GUARDRAILS)

SIGN SCHEDULE			
DESCRIPTION	HAND	SIZE	NO. OF.
SIGNS TO BE ERECTED			
-	-	-	-
SIGNS TO BE REMOVED			
-	-	-	-

AMENDMENTS		
AMENDMENT	APPROVAL	DATE



**Design Agent**

R.D. Gossip Pty Ltd  
Consulting Engineers  
Unit 126, 17 Princes Street  
Canberra, ACT 2612  
Ph: 02 4251 4313

**Client**

Project Officer: Kencho Choden  
Project Number: 30490

ACT Government

Project	Drawing Title
DELIVERING ANRAM	BOBOYAN ROAD - SITE 5 TRAFFIC CONTROL DEVICE PLAN - SHEET 23 OF 57
Date: 23/09/21	Drg. No. RG 20110 Sheet RTC523 Revision 0

**NOTES**

THE FOLLOWING SPECIFICATIONS / STD. DRG'S ARE TO BE USED FOR THIS CONTRACT:

**SPECIFICATION:**  
CURRENT EDITION OF ACT GOVERNMENT STANDARD SPECIFICATION FOR URBAN INFRASTRUCTURE WORKS.

**ACT GOVERNMENT STD. DRGS:**  
CURRENT EDITION OF DESIGN STANDARDS FOR URBAN INFRASTRUCTURE - STANDARD DRAWINGS.

**GENERAL NOTES:**  
ALL PAVEMENT MARKINGS AND SIGN POSTING ARE TO BE IN ACCORDANCE WITH AUSTRALIAN STANDARD AS1742 EXCEPT WHERE MODIFIED BY ACT DEPARTMENT OF URBAN SERVICES 'DESIGN STANDARDS FOR URBAN INFRASTRUCTURE - STANDARD DRAWINGS'.

ALL SIGNAGE INSTALLED ON ELP'S ARE TO BE POSITIONED TO AVOID COVERING THE ELP ASSET NUMBER.

ALL SIGN BLADES ARE TO BE ERECTED AT A HEIGHT TO UNDERSIDE OF BLADE THAT CONFORMS WITH AS 1742.2 (2.0m MIN. GENERALLY, 2.5m MIN. IF OVERHANGING FOOTPATH OR IN PEDESTRIAN AREAS). EXISTING POSTS MAY BE USED IF PRACTICABLE OR SHALL BE EXTENDED OR REPLACED IF NOT.

ALL LINES TO BE ERADICATED SHALL BE REMOVED BY GRIT, SHOT OR WATER BLASTING OR OTHER APPROVED METHOD. BLACKING OUT OF LINES WITH DEGADUR OR OTHER COATINGS IS NOT PERMISSIBLE. THE CONTRACTOR SHALL REMOVE/PREPARE INCOMPATIBLE OR LOOSE AND FLAKING PAVEMENT MARKING MATERIALS PRIOR TO APPLICATION OF NEW PAVEMENT MARKINGS.

EXISTING RPM'S TO BE REMOVED ARE NOT SHOWN FOR CLARITY. THE CONTRACTOR SHALL REMOVE AND MAKE GOOD ALL REDUNDANT RPM'S, AS DIRECTED ON SITE BY THE SUPERINTENDENT REPLACE ALL MISSING OR DAMAGED RRPMS ON ALL LINETYPES



REFER DRG RG 2010 SHEET RTC523 FOR CONTINUATION

REFER DRG RG 2010 SHEET RTC525 FOR CONTINUATION

**BOBOYAN ROAD**

← TO CANBERRA TO NSW →

ERADICATE SEPARATION LINE.  
INSTALL ATCL (REFER TO ATLM NOTES). PAINT SEPARATION LINE

WORK AS EXECUTED	DESIGN AGENT	OFFICE OF A.C.T.
DRAWING AMENDED IN ACCORDANCE WITH ADVICE FROM:	RECOMMENDED FOR AUTHORIZATION:	AUTHORIZED PURSUANT TO PART V of Road Transport (Safety and Traffic Management) ACT 1999
DATE:	R.D. GOSSIP P/L	AUTHORIZING SIGNATURE:
CONSULTANT:	DRAWING NAME:	DATE:
NAME:	DELIVERING ANRAM	DOCUMENT NUMBER:
SIGNATURE:	BOBOYAN RD	
DATE:	SCALE:	
	1:500	

**LEGEND**

- ERADICATE LINEMARKING
- EXISTING LINEMARKING
- APPLY NEW LINEMARKING
- INSTALL AUDIO TACTILE LINE MARKING (REFER TO ATLM NOTES)

**AUDIO TACTILE LINE MARKING (ATLM) NOTES**


ALL AUDIO TACTILE LINE MARKING SHALL BE IN ACCORDANCE WITH TRANSPORT FOR NSW TECHNICAL DIRECTION TTD 2020/04

**ATCL - AUDIO TACTILE CENTRE LINES**  
INSTALL BLACK AUDIO TACTILE CENTRE LINES

**GUIDEPOST NOTES**

AS DIRECTED BY THE SUPERINTENDENT ON SITE, INSTALL NEW APPROVED FLEXIBLE BASED GUIDEPOSTS TO REPLACE ALL MISSING OR DAMAGED GUIDEPOSTS AND AT ALL CULVERTS WITHIN THE PROJECT. ENSURE 2 GUIDEPOSTS AT EVERY HEADWALL (INCLUDING HEADWALLS BEHIND GUARDRAILS)

SIGN SCHEDULE				AMENDMENTS			Scale	Design Agent	Client	Project	Drawing Title
DESCRIPTION	HAND	SIZE	NO. OF.	AMENDMENT	APPROVAL	DATE	0m 10m 20m 30m 40m			DELIVERING ANRAM	BOBOYAN ROAD - SITE 5 TRAFFIC CONTROL DEVICE PLAN - SHEET 24 OF 57
SIGNS TO BE ERECTED	-	-	-				SCALE: A1 1:500, A3 1:1000	Designed by	Project Officer: Kencho Choden Project Number: 30490	Date	Drg. No.
SIGNS TO BE REMOVED	-	-	-					Drawn by		23/09/21	RG 20110
								Checked by			Sheet
								Approved by			RTCS24
											Revision
											0



**NOTES**

THE FOLLOWING SPECIFICATIONS / STD. DRG'S ARE TO BE USED FOR THIS CONTRACT:

**SPECIFICATION:**  
CURRENT EDITION OF ACT GOVERNMENT STANDARD SPECIFICATION FOR URBAN INFRASTRUCTURE WORKS.

**ACT GOVERNMENT STD. DRGS:**  
CURRENT EDITION OF DESIGN STANDARDS FOR URBAN INFRASTRUCTURE - STANDARD DRAWINGS.

**GENERAL NOTES:**  
ALL PAVEMENT MARKINGS AND SIGN POSTING ARE TO BE IN ACCORDANCE WITH AUSTRALIAN STANDARD AS1742 EXCEPT WHERE MODIFIED BY ACT DEPARTMENT OF URBAN SERVICES 'DESIGN STANDARDS FOR URBAN INFRASTRUCTURE - STANDARD DRAWINGS'.

ALL SIGNAGE INSTALLED ON ELP'S ARE TO BE POSITIONED TO AVOID COVERING THE ELP ASSET NUMBER.

ALL SIGN BLADES ARE TO BE ERECTED AT A HEIGHT TO UNDERSIDE OF BLADE THAT CONFORMS WITH AS 1742.2 (2.0m MIN. GENERALLY, 2.5m MIN. IF OVERHANGING FOOTPATH OR IN PEDESTRIAN AREAS). EXISTING POSTS MAY BE USED IF PRACTICABLE OR SHALL BE EXTENDED OR REPLACED IF NOT.

ALL LINES TO BE ERADICATED SHALL BE REMOVED BY GRIT, SHOT OR WATER BLASTING OR OTHER APPROVED METHOD. BLACKING OUT OF LINES WITH DEGRADUR OR OTHER COATINGS IS NOT PERMISSIBLE. THE CONTRACTOR SHALL REMOVE/PREPARE INCOMPATIBLE OR LOOSE AND FLAKING PAVEMENT MARKING MATERIALS PRIOR TO APPLICATION OF NEW PAVEMENT MARKINGS.

EXISTING RPM'S TO BE REMOVED ARE NOT SHOWN FOR CLARITY. THE CONTRACTOR SHALL REMOVE AND MAKE GOOD ALL REDUNDANT RPM'S. AS DIRECTED ON SITE BY THE SUPERINTENDENT REPLACE ALL MISSING OR DAMAGED RRPMS ON ALL LINETYPES

**GUIDEPOST NOTES**

AS DIRECTED BY THE SUPERINTENDENT ON SITE, INSTALL NEW APPROVED FLEXIBLE BASED GUIDEPOSTS TO REPLACE ALL MISSING OR DAMAGED GUIDEPOSTS AND AT ALL CULVERTS WITHIN THE PROJECT. ENSURE 2 GUIDEPOSTS AT EVERY HEADWALL (INCLUDING HEADWALLS BEHIND GUARDRAILS)

**AUDIO TACTILE LINE MARKING (ATLM) NOTES**

ALL AUDIO TACTILE LINE MARKING SHALL BE IN ACCORDANCE WITH TRANSPORT FOR NSW TECHNICAL DIRECTION TTD 2020/04

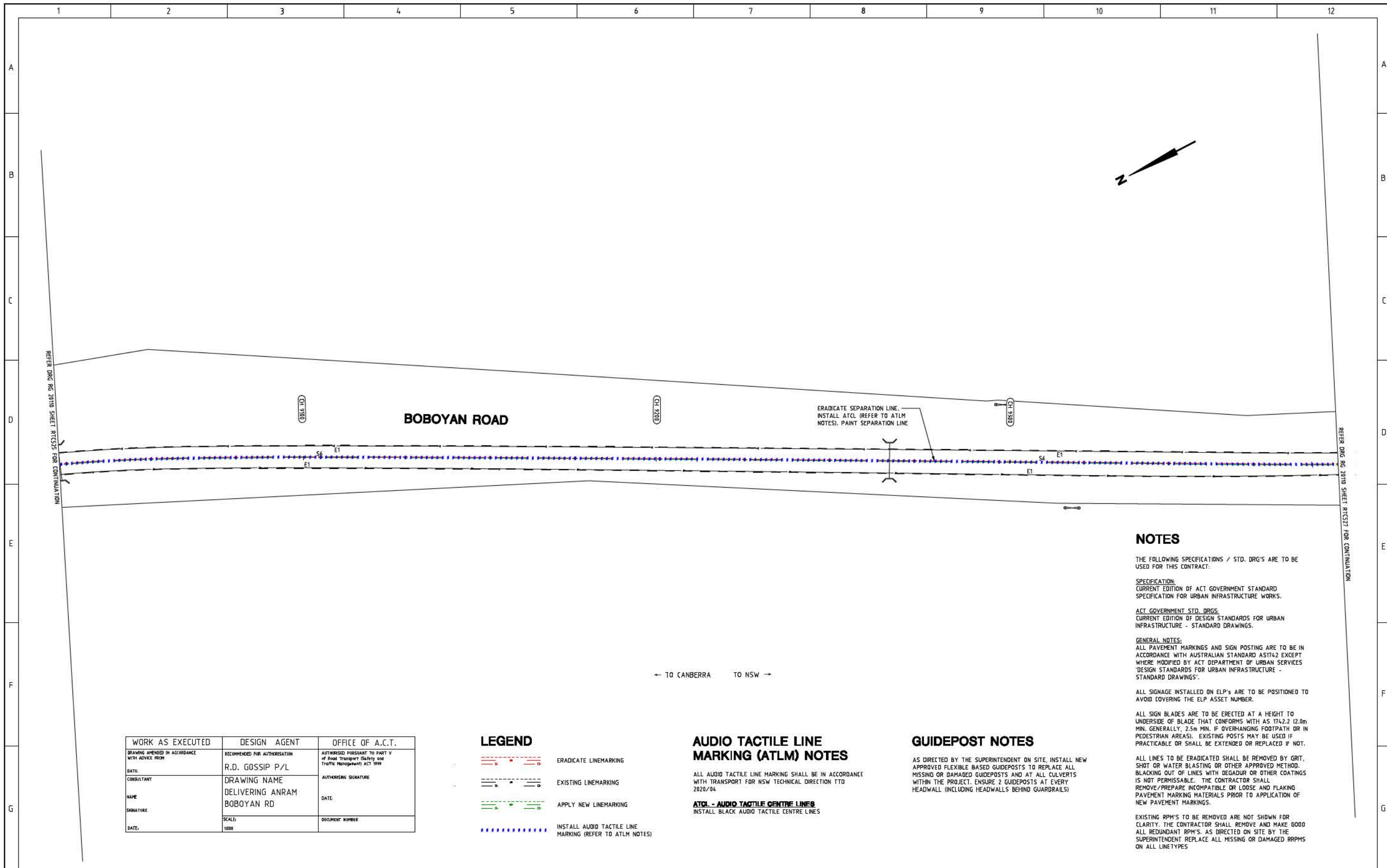
**ATCL - AUDIO TACTILE CENTRE LINES**  
INSTALL BLACK AUDIO TACTILE CENTRE LINES

**LEGEND**

- ERADICATE LINEMARKING
- EXISTING LINEMARKING
- APPLY NEW LINEMARKING
- INSTALL AUDIO TACTILE LINE MARKING (REFER TO ATLM NOTES)

WORK AS EXECUTED	DESIGN AGENT	OFFICE OF A.C.T.
DRAWING AMENDED IN ACCORDANCE WITH ADVICE FROM	RECOMMENDED FOR AUTHORISATION	AUTHORISED PURSUANT TO PART V of Road Transport (Safety and Traffic Management) ACT 1999
DATE:	R.D. GOSSIP P/L	
CONSULTANT	DRAWING NAME	AUTHORISING SIGNATURE
NAME	DELIVERING ANRAM	DATE:
SIGNATURE	BOBOYAN RD	DOCUMENT NUMBER
DATE:	SCALE:	
	1:500	

SIGN SCHEDULE				AMENDMENTS			Scale	Design Agent	Client	Project	Drawing Title
DESCRIPTION	HAND	SIZE	NO. OF.	AMENDMENT	APPROVAL	DATE	0m 10m 20m 30m 40m SCALE: A1 1:500, A3 1:1000			DELIVERING ANRAM	BOBOYAN ROAD - SITE 5 TRAFFIC CONTROL DEVICE PLAN - SHEET 25 OF 57
SIGNS TO BE ERECTED								Designed by 	Project Officer: Kencho Choden Project Number: 30490		
SIGNS TO BE REMOVED								Drawn by 			
								Checked by 			
								Approved by 			
DRAWING STAGE - LATEST DATE INDICATES DRAWING STATUS											
Conceptual Sketch: 02/03/21				Final Sketch Plan: --/--/--							
For tendering purposes only: --/--/--				Issued for construction: --/--/--							
				Final Design: 23/09/21							
				W.A.E.: --/--/--							
1	2	3	4	5	6	7	8	9	10	11	12



**NOTES**

THE FOLLOWING SPECIFICATIONS / STD. DRG'S ARE TO BE USED FOR THIS CONTRACT:

**SPECIFICATION:**  
CURRENT EDITION OF ACT GOVERNMENT STANDARD SPECIFICATION FOR URBAN INFRASTRUCTURE WORKS.

**ACT GOVERNMENT STD. DRGS:**  
CURRENT EDITION OF DESIGN STANDARDS FOR URBAN INFRASTRUCTURE - STANDARD DRAWINGS.

**GENERAL NOTES:**  
ALL PAVEMENT MARKINGS AND SIGN POSTING ARE TO BE IN ACCORDANCE WITH AUSTRALIAN STANDARD AS1742 EXCEPT WHERE MODIFIED BY ACT DEPARTMENT OF URBAN SERVICES 'DESIGN STANDARDS FOR URBAN INFRASTRUCTURE - STANDARD DRAWINGS'.

ALL SIGNAGE INSTALLED ON ELP'S ARE TO BE POSITIONED TO AVOID COVERING THE ELP ASSET NUMBER.

ALL SIGN BLADES ARE TO BE ERECTED AT A HEIGHT TO UNDERSIDE OF BLADE THAT CONFORMS WITH AS 1742.2 (2.0m MIN. GENERALLY, 2.5m MIN. IF OVERHANGING FOOTPATH OR IN PEDESTRIAN AREAS). EXISTING POSTS MAY BE USED IF PRACTICABLE OR SHALL BE EXTENDED OR REPLACED IF NOT.

ALL LINES TO BE ERADICATED SHALL BE REMOVED BY GRIT, SHOT OR WATER BLASTING OR OTHER APPROVED METHOD. BLACKING OUT OF LINES WITH DEGAUR OR OTHER COATINGS IS NOT PERMISSIBLE. THE CONTRACTOR SHALL REMOVE/PREPARE INCOMPATIBLE OR LOOSE AND FLAKING PAVEMENT MARKING MATERIALS PRIOR TO APPLICATION OF NEW PAVEMENT MARKINGS.

EXISTING RPM'S TO BE REMOVED ARE NOT SHOWN FOR CLARITY. THE CONTRACTOR SHALL REMOVE AND MAKE GOOD ALL REDUNDANT RPM'S. AS DIRECTED ON SITE BY THE SUPERINTENDENT REPLACE ALL MISSING OR DAMAGED RRPMS ON ALL LINETYPES

WORK AS EXECUTED	DESIGN AGENT	OFFICE OF A.C.T.
DRAWING AMENDED IN ACCORDANCE WITH ADVICE FROM:	RECOMMENDED FOR AUTHORISATION:	AUTHORISED PURSUANT TO PART V of Road Transport (Safety and Traffic Management) ACT 1999
DATE:	R.D. GOSSIP P/L	AUTHORISING SIGNATURE:
CONSULTANT:	DRAWING NAME:	DATE:
NAME:	DELIVERING ANRAM	DOCUMENT NUMBER:
SIGNATURE:	BOBOYAN RD	
DATE:	SCALE:	
	1:500	

**LEGEND**

- ERADICATE LINEMARKING
- EXISTING LINEMARKING
- APPLY NEW LINEMARKING
- INSTALL AUDIO TACTILE LINE MARKING (REFER TO ATLM NOTES)

**AUDIO TACTILE LINE MARKING (ATLM) NOTES**

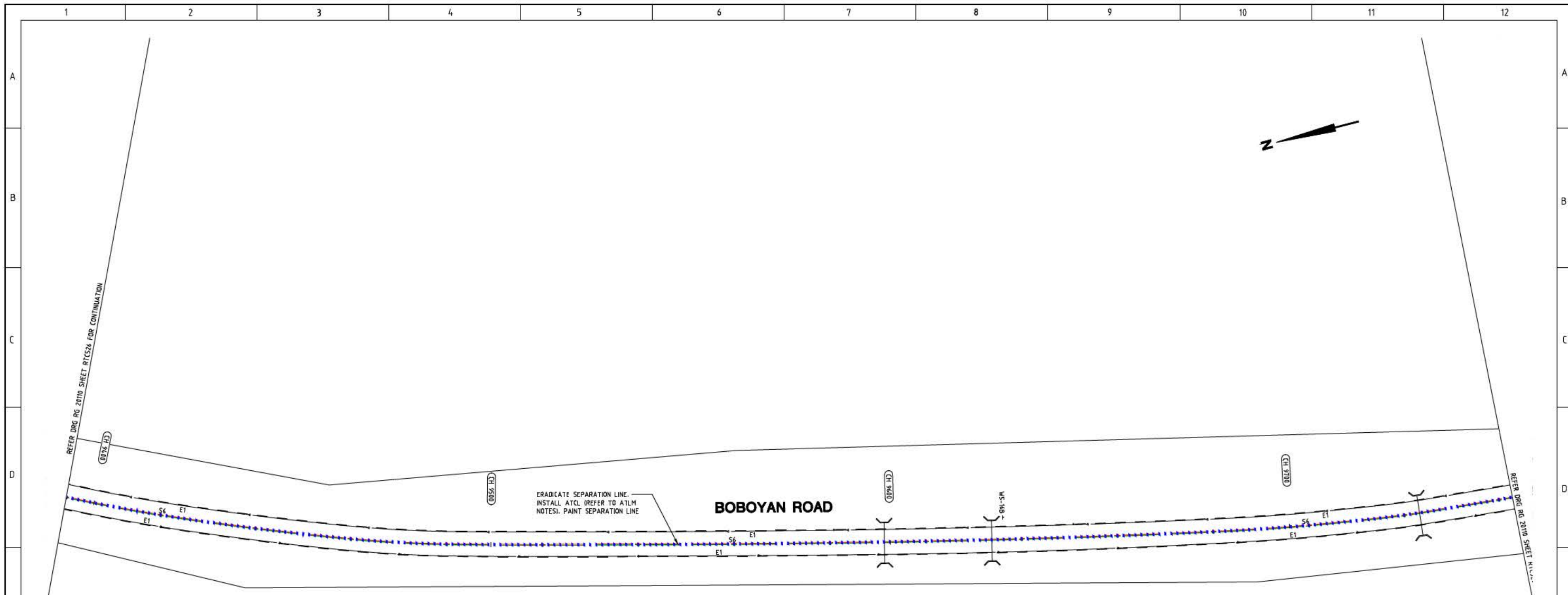
ALL AUDIO TACTILE LINE MARKING SHALL BE IN ACCORDANCE WITH TRANSPORT FOR NSW TECHNICAL DIRECTION TTD 2020/04

**ATCL - AUDIO TACTILE CENTRE LINES**  
INSTALL BLACK AUDIO TACTILE CENTRE LINES

**GUIDEPOST NOTES**

AS DIRECTED BY THE SUPERINTENDENT ON SITE, INSTALL NEW APPROVED FLEXIBLE BASED GUIDEPOSTS TO REPLACE ALL MISSING OR DAMAGED GUIDEPOSTS AND AT ALL CULVERTS WITHIN THE PROJECT. ENSURE 2 GUIDEPOSTS AT EVERY HEADWALL (INCLUDING HEADWALLS BEHIND GUARDRAILS)

SIGN SCHEDULE				AMENDMENTS			Scale	Design Agent	Client	Project	Drawing Title			
DESCRIPTION	HAND	SIZE	NO. OF.	AMENDMENT	APPROVAL	DATE	0m 10m 20m 30m 40m SCALE: A1 1:500, A3 1:1000			DELIVERING ANRAM	BOBOYAN ROAD - SITE 5 TRAFFIC CONTROL DEVICE PLAN - SHEET 26 OF 57			
SIGNS TO BE ERECTED								Designed by	Project Officer: Kencho Choden Project Number: 30490					
SIGNS TO BE REMOVED								Drawn by						
								Checked by						
								Approved by						
DRAWING STAGE - LATEST DATE INDICATES DRAWING STATUS											Date	Drg. No.	Sheet	Revision
Conceptual Sketch: 02/03/21				Final Sketch Plan: --/--/--							23/09/21	RG 20110	RTCS26	0
For tendering purposes only: --/--/--				Issued for construction: --/--/--										
				W.A.E.: --/--/--										



**BOBOYAN ROAD**

← TO CANBERRA TO NSW →

**NOTES**

THE FOLLOWING SPECIFICATIONS / STD. DRG'S ARE TO BE USED FOR THIS CONTRACT:

**SPECIFICATION:**  
CURRENT EDITION OF ACT GOVERNMENT STANDARD SPECIFICATION FOR URBAN INFRASTRUCTURE WORKS.

**ACT GOVERNMENT STD. DRG'S:**  
CURRENT EDITION OF DESIGN STANDARDS FOR URBAN INFRASTRUCTURE - STANDARD DRAWINGS.

**GENERAL NOTES:**  
ALL PAVEMENT MARKINGS AND SIGN POSTING ARE TO BE IN ACCORDANCE WITH AUSTRALIAN STANDARD AS1742 EXCEPT WHERE MODIFIED BY ACT DEPARTMENT OF URBAN SERVICES DESIGN STANDARDS FOR URBAN INFRASTRUCTURE - STANDARD DRAWINGS.

ALL SIGNAGE INSTALLED ON ELP'S ARE TO BE POSITIONED TO AVOID COVERING THE ELP ASSET NUMBER.

ALL SIGN BLADES ARE TO BE ERECTED AT A HEIGHT TO UNDERSIDE OF BLADE THAT CONFORMS WITH AS 1742.2 (2.0m MIN. GENERALLY, 2.5m MIN. IF OVERHANGING FOOTPATH OR IN PEDESTRIAN AREAS). EXISTING POSTS MAY BE USED IF PRACTICABLE OR SHALL BE EXTENDED OR REPLACED IF NOT.

ALL LINES TO BE ERADICATED SHALL BE REMOVED BY GRIT, SHOT OR WATER BLASTING OR OTHER APPROVED METHOD. BLACKING OUT OF LINES WITH DEGRADUR OR OTHER COATINGS IS NOT PERMISSIBLE. THE CONTRACTOR SHALL REMOVE/PREPARE INCOMPATIBLE OR LOOSE AND FLAKING PAVEMENT MARKING MATERIALS PRIOR TO APPLICATION OF NEW PAVEMENT MARKINGS.

EXISTING RPM'S TO BE REMOVED ARE NOT SHOWN FOR CLARITY. THE CONTRACTOR SHALL REMOVE AND MAKE GOOD ALL REDUNDANT RPM'S. AS DIRECTED ON SITE BY THE SUPERINTENDENT REPLACE ALL MISSING OR DAMAGED RPM'S ON ALL LINETYPES

**LEGEND**

	ERADICATE LINEMARKING
	EXISTING LINEMARKING
	APPLY NEW LINEMARKING
	INSTALL AUDIO TACTILE LINE MARKING (REFER TO ATLM NOTES)

**AUDIO TACTILE LINE MARKING (ATLM) NOTES**

ALL AUDIO TACTILE LINE MARKING SHALL BE IN ACCORDANCE WITH TRANSPORT FOR NSW TECHNICAL DIRECTION TTD 2020/04

**ATCL - AUDIO TACTILE CENTRE LINES**  
INSTALL BLACK AUDIO TACTILE CENTRE LINES

**GUIDEPOST NOTES**

AS DIRECTED BY THE SUPERINTENDENT ON SITE, INSTALL NEW APPROVED FLEXIBLE BASED GUIDEPOSTS TO REPLACE ALL MISSING OR DAMAGED GUIDEPOSTS AND AT ALL CULVERTS WITHIN THE PROJECT. ENSURE 2 GUIDEPOSTS AT EVERY HEADWALL (INCLUDING HEADWALLS BEHIND GUARDRAILS)

<b>WORK AS EXECUTED</b>	<b>DESIGN AGENT</b>	<b>OFFICE OF A.C.T.</b>
DRAWING AMENDED IN ACCORDANCE WITH ADVICE FROM	RECOMMENDED FOR AUTHORIZATION	AUTHORISED PURSUANT TO PART V of Road Transport (Safety and Traffic Management) ACT 1999
DATE:	R.D. GOSSIP P/L	AUTHORISING SIGNATURE
CONSULTANT	DRAWING NAME	DATE:
NAME	DELIVERING ANRAM	DOCUMENT NUMBER
SIGNATURE	BOBOYAN RD	
DATE:	SCALE:	
	1:500	

**SIGN SCHEDULE**

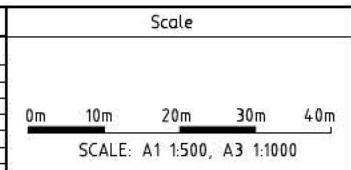
DESCRIPTION	HAND	SIZE	NO. OF.
SIGNS TO BE ERECTED			
-	-	-	-
SIGNS TO BE REMOVED			
-	-	-	-

**AMENDMENTS**

AMENDMENT	APPROVAL	DATE

DRAWING STAGE - LATEST DATE INDICATES DRAWING STATUS

Conceptual Sketch: 02/03/21	Final Sketch Plan: --/--/--	Final Design: 23/09/21
For tendering purposes only: --/--/--	Issued for construction: --/--/--	W.A.E.: --/--/--



**Design Agent**

R.D. Gossip Pty Ltd  
Consulting Engineers  
Unit 126, 17 Princes Street  
Canberra, ACT 2612  
Ph: 02 6251 6113

**Client**

Project Officer: Kencho Choden  
Project Number: 30490

ACT Government

**Project**

**DELIVERING ANRAM**

Date: 23/09/21

**Drawing Title**

**BOBOYAN ROAD - SITE 5 TRAFFIC CONTROL DEVICE PLAN - SHEET 27 OF 57**

Drg. No.	Sheet	Revision
RG 20110	RTCS27	0

### AUDIO TACTILE LINE MARKING (ATLM) NOTES





ALL AUDIO TACTILE LINE MARKING SHALL BE IN ACCORDANCE WITH TRANSPORT FOR NSW TECHNICAL DIRECTION TTD 2020/04

**ATCL - AUDIO TACTILE CENTRE LINES**  
INSTALL BLACK AUDIO TACTILE CENTRE LINES

### GUIDEPOST NOTES

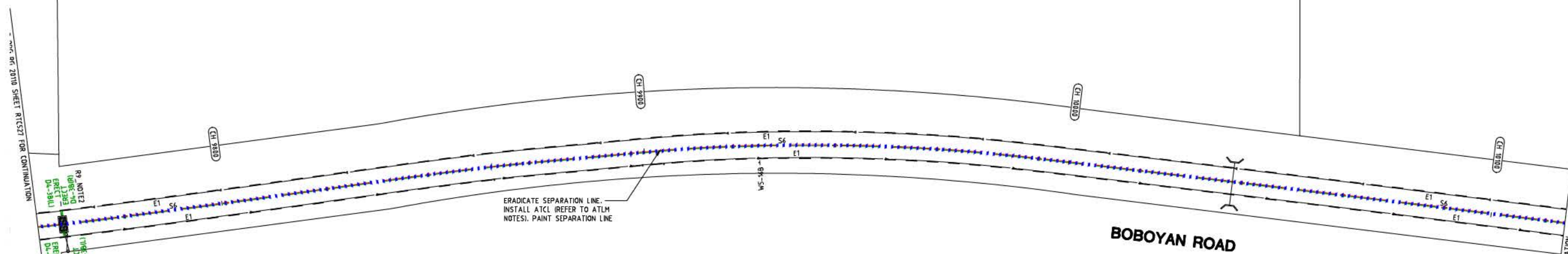
AS DIRECTED BY THE SUPERINTENDENT ON SITE, INSTALL NEW APPROVED FLEXIBLE BASED GUIDEPOSTS TO REPLACE ALL MISSING OR DAMAGED GUIDEPOSTS AND AT ALL CULVERTS WITHIN THE PROJECT. ENSURE 2 GUIDEPOSTS AT EVERY HEADWALL (INCLUDING HEADWALLS BEHIND GUARDRAILS)

### LEGEND

-  ERADICATE LINEMARKING
-  EXISTING LINEMARKING
-  APPLY NEW LINEMARKING
-  INSTALL AUDIO TACTILE LINE MARKING (REFER TO ATLM NOTES)



WORK AS EXECUTED	DESIGN AGENT	OFFICE OF A.C.T.
DRAWING AMENDED IN ACCORDANCE WITH ADVICE FROM:	RECOMMENDED FOR AUTHORIZATION:	AUTHORIZED PURSUANT TO PART V of Road Transport (Safety and Traffic Management) ACT 1999
DATE:	R.D. GOSSIP P/L	AUTHORISING SIGNATURE:
CONSULTANT:	DRAWING NAME:	DATE:
NAME:	DELIVERING ANRAM	DOCUMENT NUMBER:
SIGNATURE:	BOBOYAN RD	
DATE:	SCALE:	
	1:500	



### NOTES

THE FOLLOWING SPECIFICATIONS / STD. DRG'S ARE TO BE USED FOR THIS CONTRACT.

**SPECIFICATION:**  
CURRENT EDITION OF ACT GOVERNMENT STANDARD SPECIFICATION FOR URBAN INFRASTRUCTURE WORKS.

**ACT GOVERNMENT STD. DRGS:**  
CURRENT EDITION OF DESIGN STANDARDS FOR URBAN INFRASTRUCTURE - STANDARD DRAWINGS.

**GENERAL NOTES:**  
ALL PAVEMENT MARKINGS AND SIGN POSTING ARE TO BE IN ACCORDANCE WITH AUSTRALIAN STANDARD AS1742 EXCEPT WHERE MODIFIED BY ACT DEPARTMENT OF URBAN SERVICES 'DESIGN STANDARDS FOR URBAN INFRASTRUCTURE - STANDARD DRAWINGS'.

ALL SIGNAGE INSTALLED ON ELP'S ARE TO BE POSITIONED TO AVOID COVERING THE ELP ASSET NUMBER.

ALL SIGN BLADES ARE TO BE ERECTED AT A HEIGHT TO UNDERSIDE OF BLADE THAT CONFORMS WITH AS 1742.2 (2.0m MIN. GENERALLY, 2.5m MIN. IF OVERHANGING FOOTPATH OR IN PEDESTRIAN AREAS). EXISTING POSTS MAY BE USED IF PRACTICABLE OR SHALL BE EXTENDED OR REPLACED IF NOT.

ALL LINES TO BE ERADICATED SHALL BE REMOVED BY GRIT, SHOT OR WATER BLASTING OR OTHER APPROVED METHOD. BLACKING OUT OF LINES WITH DEGADUR OR OTHER COATINGS IS NOT PERMISSABLE. THE CONTRACTOR SHALL REMOVE/PREPARE INCOMPATIBLE OR LOOSE AND FLAKING PAVEMENT MARKING MATERIALS PRIOR TO APPLICATION OF NEW PAVEMENT MARKINGS.

EXISTING RPM'S TO BE REMOVED ARE NOT SHOWN FOR CLARITY. THE CONTRACTOR SHALL REMOVE AND MAKE GOOD ALL REDUNDANT RPM'S. AS DIRECTED ON SITE BY THE SUPERINTENDENT REPLACE ALL MISSING OR DAMAGED RPPMS ON ALL LINETYPES

← TO CANBERRA TO NSW →

SIGN SCHEDULE			
DESCRIPTION	HAND	SIZE	NO. OF.
<b>SIGNS TO BE ERECTED</b>			
DL-3 WIDTH MARKER	L,R	B	2,2
<b>SIGNS TO BE REMOVED</b>			
-	-	-	-

AMENDMENTS		
AMENDMENT	APPROVAL	DATE

Scale


SCALE: A1 1:500, A3 1:1000

Design Agent



R.D. Gossip Pty Ltd  
Consulting Engineers  
Unit 126, 17 Princes Street  
Canberra, ACT 2612  
Ph: 02 6251 6113

Client



Project Officer: Kencho Choden  
Project Number: 30490

Project

**DELIVERING ANRAM**

Date: 23/09/21

Drawing Title

**BOBOYAN ROAD - SITE 5  
TRAFFIC CONTROL DEVICE PLAN  
- SHEET 28 OF 57**

Drg. No. **RG 20110** Sheet **RTCS28** Revision **0**

<b>WORK AS EXECUTED</b>	<b>DESIGN AGENT</b>	<b>OFFICE OF A.C.T.</b>
DRAWING AMENDED IN ACCORDANCE WITH ADVICE FROM	RECOMMENDED FOR AUTHORISATION	AUTHORISED PURSUANT TO PART V of Road Transport Safety and Traffic Management ACT 1999
DATE:	R.D. GOSSIP P/L	AUTHORISING SIGNATURE
CONSULTANT	DRAWING NAME	DATE
NAME	DELIVERING ANRAM	DOCUMENT NUMBER
SIGNATURE	SCALE:	
DATE	1:500	


**LEGEND**

	ERADICATE LINEMARKING
	EXISTING LINEMARKING
	APPLY NEW LINEMARKING
	INSTALL AUDIO TACTILE LINE MARKING (REFER TO ATLM NOTES)



REFER DRG RG 2010 SHEET RTC524 FOR CONTINUATION

REFER DRG RG 2010 SHEET RTC525



**AUDIO TACTILE LINE MARKING (ATLM) NOTES**

ALL AUDIO TACTILE LINE MARKING SHALL BE IN ACCORDANCE WITH TRANSPORT FOR NSW TECHNICAL DIRECTION TTD 2020/04.  
**ATCL - AUDIO TACTILE CENTRE LINES**  
 INSTALL BLACK AUDIO TACTILE CENTRE LINES

**GUIDEPOST NOTES**

AS DIRECTED BY THE SUPERINTENDENT ON SITE, INSTALL NEW APPROVED FLEXIBLE BASED GUIDEPOSTS TO REPLACE ALL MISSING OR DAMAGED GUIDEPOSTS AND AT ALL CULVERTS WITHIN THE PROJECT. ENSURE 2 GUIDEPOSTS AT EVERY HEADWALL (INCLUDING HEADWALLS BEHIND GUARDRAILS)

**NOTES**

THE FOLLOWING SPECIFICATIONS / STD. DRG'S ARE TO BE USED FOR THIS CONTRACT:

**SPECIFICATION:**  
 CURRENT EDITION OF ACT GOVERNMENT STANDARD SPECIFICATION FOR URBAN INFRASTRUCTURE WORKS.

**ACT GOVERNMENT STD. DRGS:**  
 CURRENT EDITION OF DESIGN STANDARDS FOR URBAN INFRASTRUCTURE - STANDARD DRAWINGS.

**GENERAL NOTES:**  
 ALL PAVEMENT MARKINGS AND SIGN POSTING ARE TO BE IN ACCORDANCE WITH AUSTRALIAN STANDARD AS1742 EXCEPT WHERE MODIFIED BY ACT DEPARTMENT OF URBAN SERVICES DESIGN STANDARDS FOR URBAN INFRASTRUCTURE - STANDARD DRAWINGS.

ALL SIGNAGE INSTALLED ON ELP'S ARE TO BE POSITIONED TO AVOID COVERING THE ELP ASSET NUMBER.

ALL SIGN BLADES ARE TO BE ERECTED AT A HEIGHT TO UNDERSIDE OF BLADE THAT CONFORMS WITH AS 1742.2 (2.0m MIN. GENERALLY, 2.5m MIN. IF OVERHANGING FOOTPATH OR IN PEDESTRIAN AREAS). EXISTING POSTS MAY BE USED IF PRACTICABLE OR SHALL BE EXTENDED OR REPLACED IF NOT.

ALL LINES TO BE ERADICATED SHALL BE REMOVED BY GRIT, SHOT OR WATER BLASTING OR OTHER APPROVED METHOD. BLACKING OUT OF LINES WITH DEGAUR OR OTHER COATINGS IS NOT PERMISSABLE. THE CONTRACTOR SHALL REMOVE/PREPARE INCOMPATIBLE OR LOOSE AND FLAKING PAVEMENT MARKING MATERIALS PRIOR TO APPLICATION OF NEW PAVEMENT MARKINGS.

EXISTING RPM'S TO BE REMOVED ARE NOT SHOWN FOR CLARITY. THE CONTRACTOR SHALL REMOVE AND MAKE GOOD ALL REDUNDANT RPM'S. AS DIRECTED ON SITE BY THE SUPERINTENDENT REPLACE ALL MISSING OR DAMAGED RRPMS ON ALL LINETYPES

← TO CANBERRA TO NSW →

<b>SIGN SCHEDULE</b>				<b>AMENDMENTS</b>			<b>Scale</b>		<b>Design Agent</b>		<b>Client</b>		<b>Project</b>		<b>Drawing Title</b>	
DESCRIPTION				AMENDMENT			0m 10m 20m 30m 40m		R.D. Gossip Pty Ltd Consulting Engineers		Project Officer: Kencho Choden Project Number: 30490		DELIVERING ANRAM		BOBOYAN ROAD - SITE 5 TRAFFIC CONTROL DEVICE PLAN - SHEET 29 OF 57	
HAND				APPROVAL			SCALE: A1 1:500, A3 1:1000						Date: 23/09/21		Drg. No. RG 20110	
NO. OF.				DATE									Sheet: RTC529		Revision: 0	
SIGN SCHEDULE TABLE				DRAWING STAGE - LATEST DATE INDICATES DRAWING STATUS									Date: 23/09/21		Revision: 0	
SIGN SCHEDULE TABLE				Conceptual Sketch: 02/03/21									Date: 23/09/21		Revision: 0	
SIGN SCHEDULE TABLE				Final Sketch Plan: --/--/--									Date: 23/09/21		Revision: 0	
SIGN SCHEDULE TABLE				Final Design: 23/09/21									Date: 23/09/21		Revision: 0	
SIGN SCHEDULE TABLE				For tendering purposes only: --/--/--									Date: 23/09/21		Revision: 0	
SIGN SCHEDULE TABLE				Issued for construction: --/--/--									Date: 23/09/21		Revision: 0	
SIGN SCHEDULE TABLE				W.A.E.: --/--/--									Date: 23/09/21		Revision: 0	

**GUIDEPOST NOTES**

AS DIRECTED BY THE SUPERINTENDENT ON SITE, INSTALL NEW APPROVED FLEXIBLE BASED GUIDEPOSTS TO REPLACE ALL MISSING OR DAMAGED GUIDEPOSTS AND AT ALL CULVERTS WITHIN THE PROJECT. ENSURE 2 GUIDEPOSTS AT EVERY HEADWALL (INCLUDING HEADWALLS BEHIND GUARDRAILS)





**AUDIO TACTILE LINE MARKING (ATLM) NOTES**

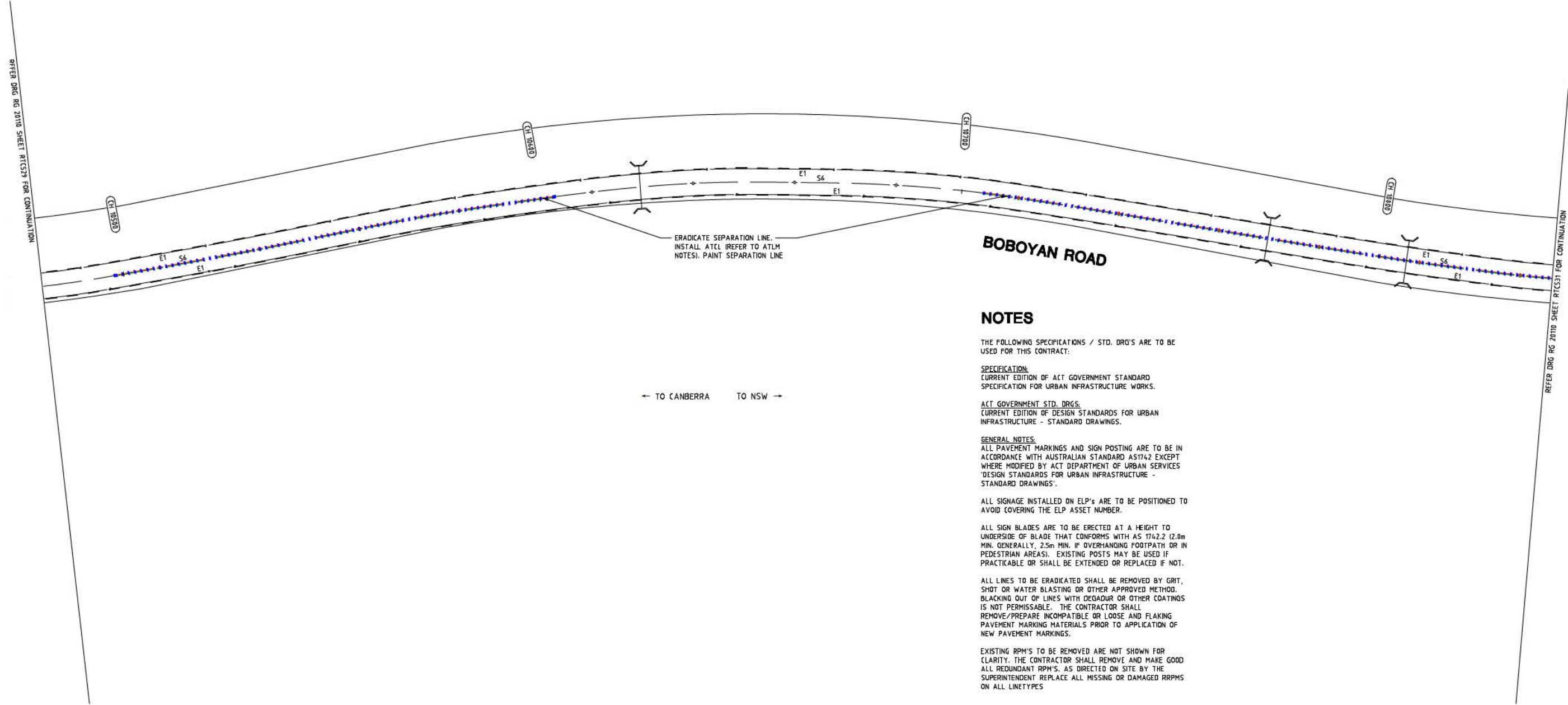
ALL AUDIO TACTILE LINE MARKING SHALL BE IN ACCORDANCE WITH TRANSPORT FOR NSW TECHNICAL DIRECTION TTD 2020/04

**ATCL - AUDIO TACTILE CENTRE LINES**  
INSTALL BLACK AUDIO TACTILE CENTRE LINES

WORK AS EXECUTED	DESIGN AGENT	OFFICE OF A.C.T.
DRAWING AMENDED IN ACCORDANCE WITH ADVICE FROM:	RECOMMENDED FOR AUTHORITY:	AUTHORISED PURSUANT TO PART V of Road Transport (Safety and Traffic Management) ACT 1999
DATE:	R.D. GOSSIP P/L	AUTHORISING SIGNATURE:
CONSULTANT:	DRAWING NAME:	DATE:
NAME:	DELIVERING ANRAM	DOCUMENT NUMBER:
SIGNATURE:	BOBOYAN RD	
DATE:	SCALE:	
	1:500	

**LEGEND**

-  ERADICATE LINEMARKING
-  EXISTING LINEMARKING
-  APPLY NEW LINEMARKING
-  INSTALL AUDIO TACTILE LINE MARKING (REFER TO ATLM NOTES)



**NOTES**

THE FOLLOWING SPECIFICATIONS / STD. DRG'S ARE TO BE USED FOR THIS CONTRACT:

**SPECIFICATION:**  
CURRENT EDITION OF ACT GOVERNMENT STANDARD SPECIFICATION FOR URBAN INFRASTRUCTURE WORKS.

**ACT GOVERNMENT STD. DRG'S:**  
CURRENT EDITION OF DESIGN STANDARDS FOR URBAN INFRASTRUCTURE - STANDARD DRAWINGS.



**GENERAL NOTES:**  
ALL PAVEMENT MARKINGS AND SIGN POSTING ARE TO BE IN ACCORDANCE WITH AUSTRALIAN STANDARD AS1742 EXCEPT WHERE MODIFIED BY ACT DEPARTMENT OF URBAN SERVICES 'DESIGN STANDARDS FOR URBAN INFRASTRUCTURE - STANDARD DRAWINGS'.

ALL SIGNAGE INSTALLED ON ELP'S ARE TO BE POSITIONED TO AVOID COVERING THE ELP ASSET NUMBER.

ALL SIGN BLADES ARE TO BE ERECTED AT A HEIGHT TO UNDERSIDE OF BLADE THAT CONFORMS WITH AS 1742.2 (2.0m MIN. GENERALLY, 2.5m MIN. IF OVERHANGING FOOTPATH OR IN PEDESTRIAN AREAS). EXISTING POSTS MAY BE USED IF PRACTICABLE OR SHALL BE EXTENDED OR REPLACED IF NOT.

ALL LINES TO BE ERADICATED SHALL BE REMOVED BY GRIT, SHOT OR WATER BLASTING OR OTHER APPROVED METHOD. BLACKING OUT OF LINES WITH DEGADUR OR OTHER COATINGS IS NOT PERMISSIBLE. THE CONTRACTOR SHALL REMOVE/PREPARE INCOMPATIBLE OR LOOSE AND FLAKING PAVEMENT MARKING MATERIALS PRIOR TO APPLICATION OF NEW PAVEMENT MARKINGS.

EXISTING RPM'S TO BE REMOVED ARE NOT SHOWN FOR CLARITY. THE CONTRACTOR SHALL REMOVE AND MAKE GOOD ALL REDUNDANT RPM'S. AS DIRECTED ON SITE BY THE SUPERINTENDENT REPLACE ALL MISSING OR DAMAGED RRPM'S ON ALL LINETYPES

<b>SIGN SCHEDULE</b>				<b>AMENDMENTS</b>				<b>Scale</b>		<b>Design Agent</b>		<b>Client</b>		<b>Project</b>		<b>Drawing Title</b>	
DESCRIPTION				AMENDMENT				0m 10m 20m 30m 40m		R.D. Gossip Pty Ltd Consulting Engineers		Project Officer: Kencho Choden Project Number: 30490		DELIVERING ANRAM		BOBOYAN ROAD - SITE 5 TRAFFIC CONTROL DEVICE PLAN - SHEET 30 OF 57	
SIGN TO BE ERECTED				APPROVAL				SCALE: A1 1:500, A3 1:1000						Date: 23/09/21		Drg. No. RG 20110 Sheet RTC530 Revision 0	
SIGN TO BE REMOVED				DATE						117 126, 117 Princes Street Canberra ACT 2612 Ph: 02 4351 4313							
				DRAWING STAGE - LATEST DATE INDICATES DRAWING STATUS													
				Conceptual Sketch: 02/03/21 Final Sketch Plan: ---/---/--- Final Design: 23/09/21													
				For tendering purposes only: ---/---/--- Issued for construction: ---/---/--- W.A.E.: ---/---/---													

WORK AS EXECUTED	DESIGN AGENT	OFFICE OF A.C.T.
DRAWING AMENDED IN ACCORDANCE WITH ADVICE FROM	RECOMMENDED FOR AUTHORIZATION	AUTHORISED PURSUANT TO PART V of Road Transport (Safety and Traffic Management) ACT 1999
DATE:	R.D. GOSSIP P/L	AUTHORISING SIGNATURE
CONSULTANT	DRAWING NAME	DATE:
NAME:	DELIVERING ANRAM	DOCUMENT NUMBER
SIGNATURE	BOBOYAN RD	
DATE:	SCALE:	
	1:500	

### AUDIO TACTILE LINE MARKING (ATLM) NOTES

ALL AUDIO TACTILE LINE MARKING SHALL BE IN ACCORDANCE WITH TRANSPORT FOR NSW TECHNICAL DIRECTION TTD 2020/04

**ATCL - AUDIO TACTILE CENTRE LINE**  
INSTALL BLACK AUDIO TACTILE CENTRE LINES

### GUIDEPOST NOTES

AS DIRECTED BY THE SUPERINTENDENT ON SITE, INSTALL NEW APPROVED FLEXIBLE BASED GUIDEPOSTS TO REPLACE ALL MISSING OR DAMAGED GUIDEPOSTS AND AT ALL CULVERTS WITHIN THE PROJECT. ENSURE 2 GUIDEPOSTS AT EVERY HEADWALL (INCLUDING HEADWALLS BEHIND GUARDRAILS)

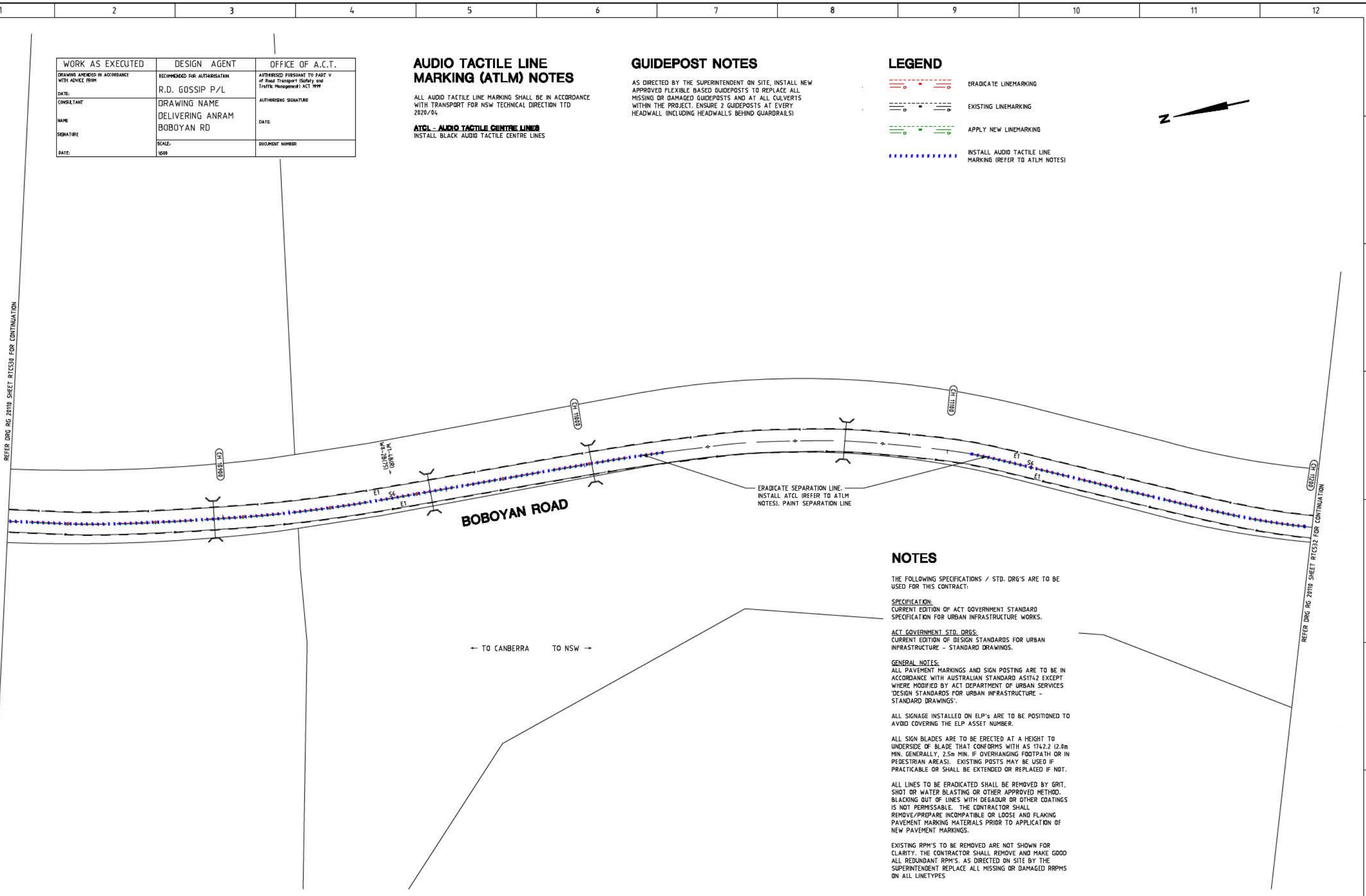
### LEGEND

- ERADICATE LINEMARKING
- EXISTING LINEMARKING
- APPLY NEW LINEMARKING
- INSTALL AUDIO TACTILE LINE MARKING (REFER TO ATLM NOTES)



REFER DRG RG 20110 SHEET RTC532 FOR CONTINUATION

REFER DRG RG 20110 SHEET RTC532 FOR CONTINUATION



### NOTES

- THE FOLLOWING SPECIFICATIONS / STD. DRG'S ARE TO BE USED FOR THIS CONTRACT:
- SPECIFICATION:**  
CURRENT EDITION OF ACT GOVERNMENT STANDARD SPECIFICATION FOR URBAN INFRASTRUCTURE WORKS.
- ACT GOVERNMENT STD. DRGS:**  
CURRENT EDITION OF DESIGN STANDARDS FOR URBAN INFRASTRUCTURE - STANDARD DRAWINGS.
- GENERAL NOTES:**  
ALL PAVEMENT MARKINGS AND SIGN POSTING ARE TO BE IN ACCORDANCE WITH AUSTRALIAN STANDARD AS1742 EXCEPT WHERE MODIFIED BY ACT DEPARTMENT OF URBAN SERVICES 'DESIGN STANDARDS FOR URBAN INFRASTRUCTURE - STANDARD DRAWINGS'.
- ALL SIGNAGE INSTALLED ON ELP'S ARE TO BE POSITIONED TO AVOID COVERING THE ELP ASSET NUMBER.
- ALL SIGN BLADES ARE TO BE ERECTED AT A HEIGHT TO UNDERSIDE OF BLADE THAT CONFORMS WITH AS 1742.2 (2.0m MIN. GENERALLY, 2.5m MIN. IF OVERHANGING FOOTPATH OR IN PEDESTRIAN AREAS). EXISTING POSTS MAY BE USED IF PRACTICABLE OR SHALL BE EXTENDED OR REPLACED IF NOT.
- ALL LINES TO BE ERADICATED SHALL BE REMOVED BY GRIT, SHOT OR WATER BLASTING OR OTHER APPROVED METHOD. BLACKING OUT OF LINES WITH DEGADUR OR OTHER COATINGS IS NOT PERMISSABLE. THE CONTRACTOR SHALL REMOVE/PREPARE INCOMPATIBLE OR LOOSE AND FLAKING PAVEMENT MARKING MATERIALS PRIOR TO APPLICATION OF NEW PAVEMENT MARKINGS.
- EXISTING RPM'S TO BE REMOVED ARE NOT SHOWN FOR CLARITY. THE CONTRACTOR SHALL REMOVE AND MAKE GOOD ALL REDUNDANT RPM'S. AS DIRECTED ON SITE BY THE SUPERINTENDENT REPLACE ALL MISSING OR DAMAGED RPPMS ON ALL LINETYPES

SIGN SCHEDULE				AMENDMENTS			Scale	Design Agent	Client	Project	Drawing Title		
DESCRIPTION	HAND	SIZE	NO. OF.	AMENDMENT	APPROVAL	DATE	0m 10m 20m 30m 40m SCALE: A1 1:500, A3 1:1000	 R.D. Gossip Pty Ltd Consulting Engineers Unit 126, 17 Preston Street Canberra, ACT 2612 Ph: 02 4251 4313	Project Officer: Kencho Choden Project Number: 30490 	DELIVERING ANRAM	BOBOYAN ROAD - SITE 5 TRAFFIC CONTROL DEVICE PLAN - SHEET 31 OF 57		
SIGNS TO BE ERECTED								Designed by		Date	Drg. No.	Sheet	Revision
SIGNS TO BE REMOVED								Drawn by		23/09/21	RG 20110	RTC531	0
								Checked by					
								Approved by					
DRAWING STAGE - LATEST DATE INDICATES DRAWING STATUS													
Conceptual Sketch: 02/03/21				Final Sketch Plan: --/--/--			Final Design: 23/09/21						
For tendering purposes only: --/--/--				Issued for construction: --/--/--			W.A.E.: --/--/--						

**NOTES**

THE FOLLOWING SPECIFICATIONS / STD. DRG'S ARE TO BE USED FOR THIS CONTRACT:

**SPECIFICATION:**  
CURRENT EDITION OF ACT GOVERNMENT STANDARD SPECIFICATION FOR URBAN INFRASTRUCTURE WORKS.

**ACT GOVERNMENT STD. DRGS:**  
CURRENT EDITION OF DESIGN STANDARDS FOR URBAN INFRASTRUCTURE - STANDARD DRAWINGS.

**GENERAL NOTES:**  
ALL PAVEMENT MARKINGS AND SIGN POSTING ARE TO BE IN ACCORDANCE WITH AUSTRALIAN STANDARD AS1742 EXCEPT WHERE MODIFIED BY ACT DEPARTMENT OF URBAN SERVICES 'DESIGN STANDARDS FOR URBAN INFRASTRUCTURE - STANDARD DRAWINGS'.

ALL SIGNAGE INSTALLED ON ELP'S ARE TO BE POSITIONED TO AVOID COVERING THE ELP ASSET NUMBER.

ALL SIGN BLADES ARE TO BE ERECTED AT A HEIGHT TO UNDERSIDE OF BLADE THAT CONFORMS WITH AS 1742.2 (2.0m MIN. GENERALLY, 2.5m MIN. IF OVERHANGING FOOTPATH OR IN PEDESTRIAN AREAS). EXISTING POSTS MAY BE USED IF PRACTICABLE OR SHALL BE EXTENDED OR REPLACED IF NOT.

ALL LINES TO BE ERADICATED SHALL BE REMOVED BY GRIT, SHOT OR WATER BLASTING OR OTHER APPROVED METHOD. BLACKING OUT OF LINES WITH DEGAUDOR OR OTHER COATINGS IS NOT PERMISSIBLE. THE CONTRACTOR SHALL REMOVE/PREPARE INCOMPATIBLE OR LOOSE AND FLAKING PAVEMENT MARKING MATERIALS PRIOR TO APPLICATION OF NEW PAVEMENT MARKINGS.

EXISTING RPM'S TO BE REMOVED ARE NOT SHOWN FOR CLARITY. THE CONTRACTOR SHALL REMOVE AND MAKE GOOD ALL REDUNDANT RPM'S, AS DIRECTED ON SITE BY THE SUPERINTENDENT REPLACE ALL MISSING OR DAMAGED RPPMS ON ALL LINETYPES



REFER DRG RG 2010 SHEET RTC531 FOR CONTINUATION

REFER DRG RG 2010 SHEET RTC533 FOR CONTINUATION

**BOBOYAN ROAD**

← TO CANBERRA    TO NSW →

ERADICATE SEPARATION LINE. INSTALL ATCL (REFER TO ATLM NOTES). PAINT SEPARATION LINE

WORK AS EXECUTED	DESIGN AGENT	OFFICE OF A.C.T.
DRAWING AMENDED IN ACCORDANCE WITH ADVICE FROM	RECOMMENDED FOR AUTHORIZATION	AUTHORIZED PURSUANT TO PART V of Road Transport (Safety and Traffic Management) ACT 1999
DATE:	R.D. GOSSIP P/L	
CONSULTANT	DRAWING NAME	AUTHORIZING SIGNATURE
NAME	DELIVERING ANRAM	DATE:
SIGNATURE	BOBOYAN RD	DOCUMENT NUMBER
DATE:	SCALE:	
	1:500	

**LEGEND**

- ERADICATE LINEMARKING
- EXISTING LINEMARKING
- APPLY NEW LINEMARKING
- INSTALL AUDIO TACTILE LINE MARKING (REFER TO ATLM NOTES)

**AUDIO TACTILE LINE MARKING (ATLM) NOTES**

ALL AUDIO TACTILE LINE MARKING SHALL BE IN ACCORDANCE WITH TRANSPORT FOR NSW TECHNICAL DIRECTION TTD 2020/04

**ATCL - AUDIO TACTILE CENTRE LINES**  
INSTALL BLACK AUDIO TACTILE CENTRE LINES


**GUIDEPOST NOTES**

AS DIRECTED BY THE SUPERINTENDENT ON SITE, INSTALL NEW APPROVED FLEXIBLE BASED GUIDEPOSTS TO REPLACE ALL MISSING OR DAMAGED GUIDEPOSTS AND AT ALL CULVERTS WITHIN THE PROJECT. ENSURE 2 GUIDEPOSTS AT EVERY HEADWALL (INCLUDING HEADWALLS BEHIND GUARDRAILS)

SIGN SCHEDULE				AMENDMENTS		
DESCRIPTION	HAND	SIZE	NO. OF.	AMENDMENT	APPROVAL	DATE
SIGNS TO BE ERECTED						
-						
SIGNS TO BE REMOVED						
-						

DRAWING STAGE - LATEST DATE INDICATES DRAWING STATUS		
Conceptual Sketch: 02/03/21	Final Sketch Plan: --/--/--	Final Design: 23/09/21
For tendering purposes only: --/--/--	Issued for construction: --/--/--	W.A.E.: --/--/--



 R.D. Gossip Pty Ltd Consulting Engineers Unit 126, 12 Princes Street Canberra, ACT 2612 Ph: 02 4251 4313	Designed by  Drawn by  Checked by  Approved by 	Client Project Officer: Kencho Choden Project Number: 30490 	Project DELIVERING ANRAM Date: 23/09/21	Drawing Title BOBOYAN ROAD - SITE 5 TRAFFIC CONTROL DEVICE PLAN - SHEET 32 OF 57 Drg. No. RG 20110 Sheet RTC532 Revision 0
--	--	---	---	--

### AUDIO TACTILE LINE MARKING (ATLM) NOTES

ALL AUDIO TACTILE LINE MARKING SHALL BE IN ACCORDANCE WITH TRANSPORT FOR NSW TECHNICAL DIRECTION TTD 2020/04

**ATCL - AUDIO TACTILE CENTRE LINES**  
INSTALL BLACK AUDIO TACTILE CENTRE LINES

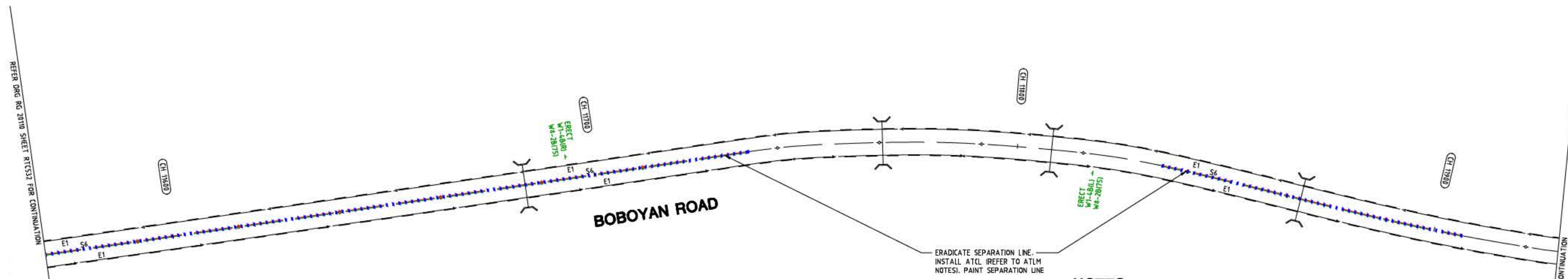
### GUIDEPOST NOTES

AS DIRECTED BY THE SUPERINTENDENT ON SITE, INSTALL NEW APPROVED FLEXIBLE BASED GUIDEPOSTS TO REPLACE ALL MISSING OR DAMAGED GUIDEPOSTS AND AT ALL CULVERTS WITHIN THE PROJECT. ENSURE 2 GUIDEPOSTS AT EVERY HEADWALL (INCLUDING HEADWALLS BEHIND GUARDRAILS)

WORK AS EXECUTED	DESIGN AGENT	OFFICE OF A.C.T.
DRAWING AMENDED IN ACCORDANCE WITH ADVICE FROM:	RECOMMENDED FOR AUTHORIZATION:	AUTHORISED PURSUANT TO PART V of Road Transport (Safety and Traffic Management) ACT 1999
DATE:	R.D. GOSSIP P/L	AUTHORIZING SIGNATURE:
CONSULTANT:	DRAWING NAME:	DATE:
NAME:	DELIVERING ANRAM	DOCUMENT NUMBER:
SIGNATURE:	BOBOYAN RD	
DATE:	SCALE:	
	1:500	

### LEGEND

- ERADICATE LINEMARKING
- EXISTING LINEMARKING
- APPLY NEW LINEMARKING
- INSTALL AUDIO TACTILE LINE MARKING (REFER TO ATLM NOTES)

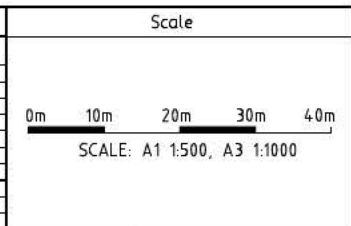


### NOTES

- THE FOLLOWING SPECIFICATIONS / STD. DRG'S ARE TO BE USED FOR THIS CONTRACT:
- SPECIFICATION:**  
CURRENT EDITION OF ACT GOVERNMENT STANDARD SPECIFICATION FOR URBAN INFRASTRUCTURE WORKS.
- ACT GOVERNMENT STD. DRGS:**  
CURRENT EDITION OF DESIGN STANDARDS FOR URBAN INFRASTRUCTURE - STANDARD DRAWINGS.
- GENERAL NOTES:**  
ALL PAVEMENT MARKINGS AND SIGN POSTING ARE TO BE IN ACCORDANCE WITH AUSTRALIAN STANDARD AS1742 EXCEPT WHERE MODIFIED BY ACT DEPARTMENT OF URBAN SERVICES 'DESIGN STANDARDS FOR URBAN INFRASTRUCTURE - STANDARD DRAWINGS'.
- ALL SIGNAGE INSTALLED ON ELP'S ARE TO BE POSITIONED TO AVOID COVERING THE ELP ASSET NUMBER.
- ALL SIGN BLADES ARE TO BE ERECTED AT A HEIGHT TO UNDERSIDE OF BLADE THAT CONFORMS WITH AS 1742.2 (2.8m MIN. GENERALLY, 2.5m MIN. IF OVERHANGING FOOTPATH OR IN PEDESTRIAN AREAS). EXISTING POSTS MAY BE USED IF PRACTICABLE OR SHALL BE EXTENDED OR REPLACED IF NOT.
- ALL LINES TO BE ERADICATED SHALL BE REMOVED BY GRIT, SHOT OR WATER BLASTING OR OTHER APPROVED METHOD. BLACKING OUT OF LINES WITH DEGADUR OR OTHER COATINGS IS NOT PERMISSABLE. THE CONTRACTOR SHALL REMOVE/PREPARE INCOMPATIBLE OR LOOSE AND FLAKING PAVEMENT MARKING MATERIALS PRIOR TO APPLICATION OF NEW PAVEMENT MARKINGS.
- EXISTING RPM'S TO BE REMOVED ARE NOT SHOWN FOR CLARITY. THE CONTRACTOR SHALL REMOVE AND MAKE GOOD ALL REDUNDANT RPM'S. AS DIRECTED ON SITE BY THE SUPERINTENDENT REPLACE ALL MISSING OR DAMAGED RPM'S ON ALL LINETYPES

SIGN SCHEDULE			
DESCRIPTION	HAND	SIZE	NO. OF.
<b>SIGNS TO BE ERECTED</b>			
W1-4 REVERSE CURVE	L,R	B	1,1
W8-2 ADVISORY SPEED (75)	-	B	2
<b>SIGNS TO BE REMOVED</b>			
-	-	-	-

AMENDMENTS		
AMENDMENT	APPROVAL	DATE



**Design Agent**

R.D. Gossip Pty Ltd  
Consulting Engineers  
Unit 126, 17 Preston Street  
Canberra ACT 2612  
Ph: 02 6251 6113

**Client**

Project Officer: Kencho Choden  
Project Number: 30490

**ACT Government**

Project	Drawing Title
DELIVERING ANRAM	BOBOYAN ROAD - SITE 5 TRAFFIC CONTROL DEVICE PLAN - SHEET 33 OF 57
Date: 23/09/21	Drg. No. RG 20110 Sheet RTC533 Revision 0

**NOTES**

THE FOLLOWING SPECIFICATIONS / STD. DRG'S ARE TO BE USED FOR THIS CONTRACT:

**SPECIFICATION:**  
CURRENT EDITION OF ACT GOVERNMENT STANDARD SPECIFICATION FOR URBAN INFRASTRUCTURE WORKS.

**ACT GOVERNMENT STD. DRGS:**  
CURRENT EDITION OF DESIGN STANDARDS FOR URBAN INFRASTRUCTURE - STANDARD DRAWINGS.

**GENERAL NOTES:**  
ALL PAVEMENT MARKINGS AND SIGN POSTING ARE TO BE IN ACCORDANCE WITH AUSTRALIAN STANDARD AS1742 EXCEPT WHERE MODIFIED BY ACT DEPARTMENT OF URBAN SERVICES 'DESIGN STANDARDS FOR URBAN INFRASTRUCTURE - STANDARD DRAWINGS'.

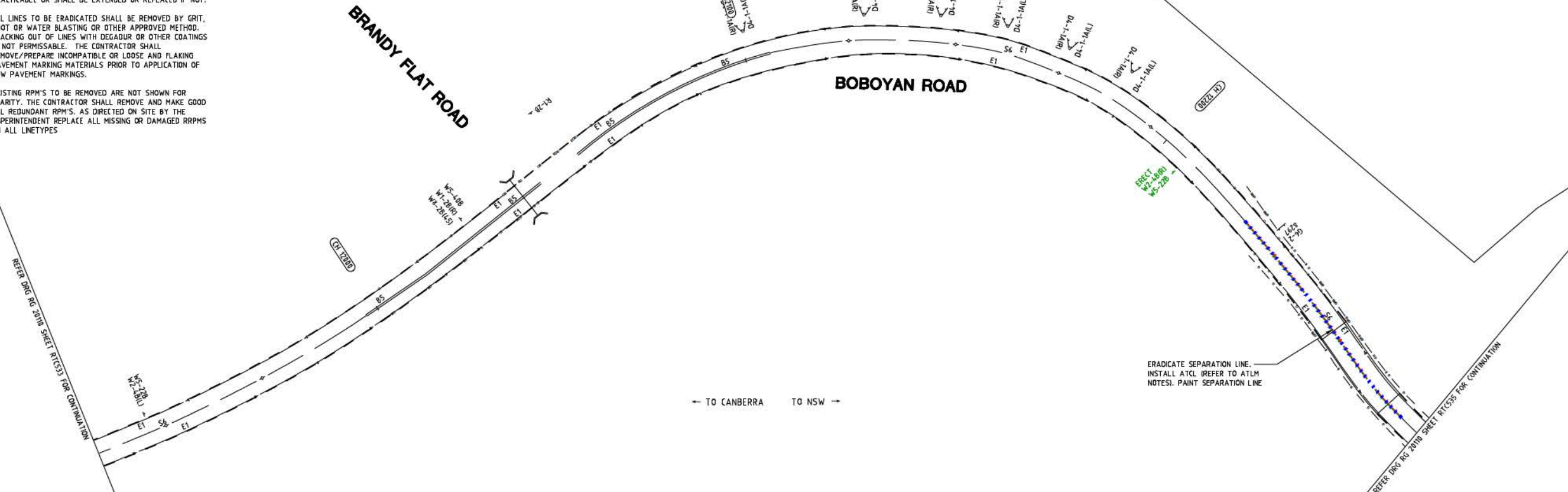
ALL SIGNAGE INSTALLED ON ELP'S ARE TO BE POSITIONED TO AVOID COVERING THE ELP ASSET NUMBER.

ALL SIGN BLADES ARE TO BE ERECTED AT A HEIGHT TO UNDERSIDE OF BLADE THAT CONFORMS WITH AS 1742.2 (2.0m MIN. GENERALLY, 2.5m MIN. IF OVERHANGING FOOTPATH OR IN PEDESTRIAN AREAS). EXISTING POSTS MAY BE USED IF PRACTICABLE OR SHALL BE EXTENDED OR REPLACED IF NOT.

ALL LINES TO BE ERADICATED SHALL BE REMOVED BY GRIT, SHOT OR WATER BLASTING OR OTHER APPROVED METHOD. BLACKING OUT OF LINES WITH DEGAUR OR OTHER COATINGS IS NOT PERMISSABLE. THE CONTRACTOR SHALL REMOVE/PREPARE INCOMPATIBLE OR LOOSE AND FLAKING PAVEMENT MARKING MATERIALS PRIOR TO APPLICATION OF NEW PAVEMENT MARKINGS.

EXISTING RPM'S TO BE REMOVED ARE NOT SHOWN FOR CLARITY. THE CONTRACTOR SHALL REMOVE AND MAKE GOOD ALL REDUNDANT RPM'S AS DIRECTED ON SITE BY THE SUPERINTENDENT REPLACE ALL MISSING OR DAMAGED RRPM'S ON ALL LINETYPES

WORK AS EXECUTED	DESIGN AGENT	OFFICE OF A.C.T.
DRAWING AMENDED IN ACCORDANCE WITH ADVICE FROM:	RECOMMENDED FOR AUTHORIZATION:	AUTHORISED PURSUANT TO PART V of Road Transport (Safety and Traffic Management) ACT 1999
DATE:	R.D. GOSSIP P/L	
CONSULTANT:	DRAWING NAME:	AUTHORISING SIGNATURE:
NAME:	DELIVERING ANRAM	DATE:
SIGNATURE:	BOBOYAN RD	DOCUMENT NUMBER:
DATE:	SCALE:	
	1:500	



**GUIDEPOST NOTES**

AS DIRECTED BY THE SUPERINTENDENT ON SITE, INSTALL NEW APPROVED FLEXIBLE BASED GUIDEPOSTS TO REPLACE ALL MISSING OR DAMAGED GUIDEPOSTS AND AT ALL CULVERTS WITHIN THE PROJECT. ENSURE 2 GUIDEPOSTS AT EVERY HEADWALL (INCLUDING HEADWALLS BEHIND GUARDRAILS)

**LEGEND**

- ERADICATE LINEMARKING
- EXISTING LINEMARKING
- APPLY NEW LINEMARKING
- INSTALL AUDIO TACTILE LINE MARKING (REFER TO ATLM NOTES)

**AUDIO TACTILE LINE MARKING (ATLM) NOTES**

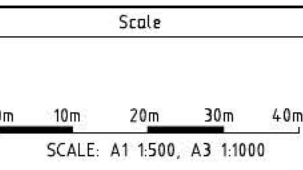
ALL AUDIO TACTILE LINE MARKING SHALL BE IN ACCORDANCE WITH TRANSPORT FOR NSW TECHNICAL DIRECTION TTD 2020/04.  
**ATCL - AUDIO TACTILE CENTRE LINES**  
INSTALL BLACK AUDIO TACTILE CENTRE LINES

**SIGN SCHEDULE**

DESCRIPTION	HAND	SIZE	NO. OF.
<b>SIGNS TO BE ERECTED</b>			
W2-4 SIDE ROAD INTERSECTION, STRAIGHT	R	B	1
W5-22 TRUCKS	-	B	1
<b>SIGNS TO BE REMOVED</b>			
-	-	-	-

**AMENDMENTS**

AMENDMENT	APPROVAL	DATE



**Design Agent**

**Client**

**Project**

**DELIVERING ANRAM**

Date: 23/09/21

**Drawing Title**

**BOBOYAN ROAD - SITE 5 TRAFFIC CONTROL DEVICE PLAN - SHEET 34 OF 57**

Drg. No. **RG 20110** Sheet **RTC534** Revision **0**



**NOTES**

THE FOLLOWING SPECIFICATIONS / STD. DRG'S ARE TO BE USED FOR THIS CONTRACT:

**SPECIFICATION:**  
CURRENT EDITION OF ACT GOVERNMENT STANDARD SPECIFICATION FOR URBAN INFRASTRUCTURE WORKS.

**ACT GOVERNMENT STD. DRGS:**  
CURRENT EDITION OF DESIGN STANDARDS FOR URBAN INFRASTRUCTURE - STANDARD DRAWINGS.

**GENERAL NOTES:**

ALL PAVEMENT MARKINGS AND SIGN POSTING ARE TO BE IN ACCORDANCE WITH AUSTRALIAN STANDARD AS1742 EXCEPT WHERE MODIFIED BY ACT DEPARTMENT OF URBAN SERVICES 'DESIGN STANDARDS FOR URBAN INFRASTRUCTURE - STANDARD DRAWINGS'.

ALL SIGNAGE INSTALLED ON ELP'S ARE TO BE POSITIONED TO AVOID COVERING THE ELP ASSET NUMBER.

ALL SIGN BLADES ARE TO BE ERECTED AT A HEIGHT TO UNDERSIDE OF BLADE THAT CONFORMS WITH AS 1742.2 (2.0m MIN. GENERALLY, 2.5m MIN. IF OVERHANGING FOOTPATH OR IN PEDESTRIAN AREAS). EXISTING POSTS MAY BE USED IF PRACTICABLE OR SHALL BE EXTENDED OR REPLACED IF NOT.

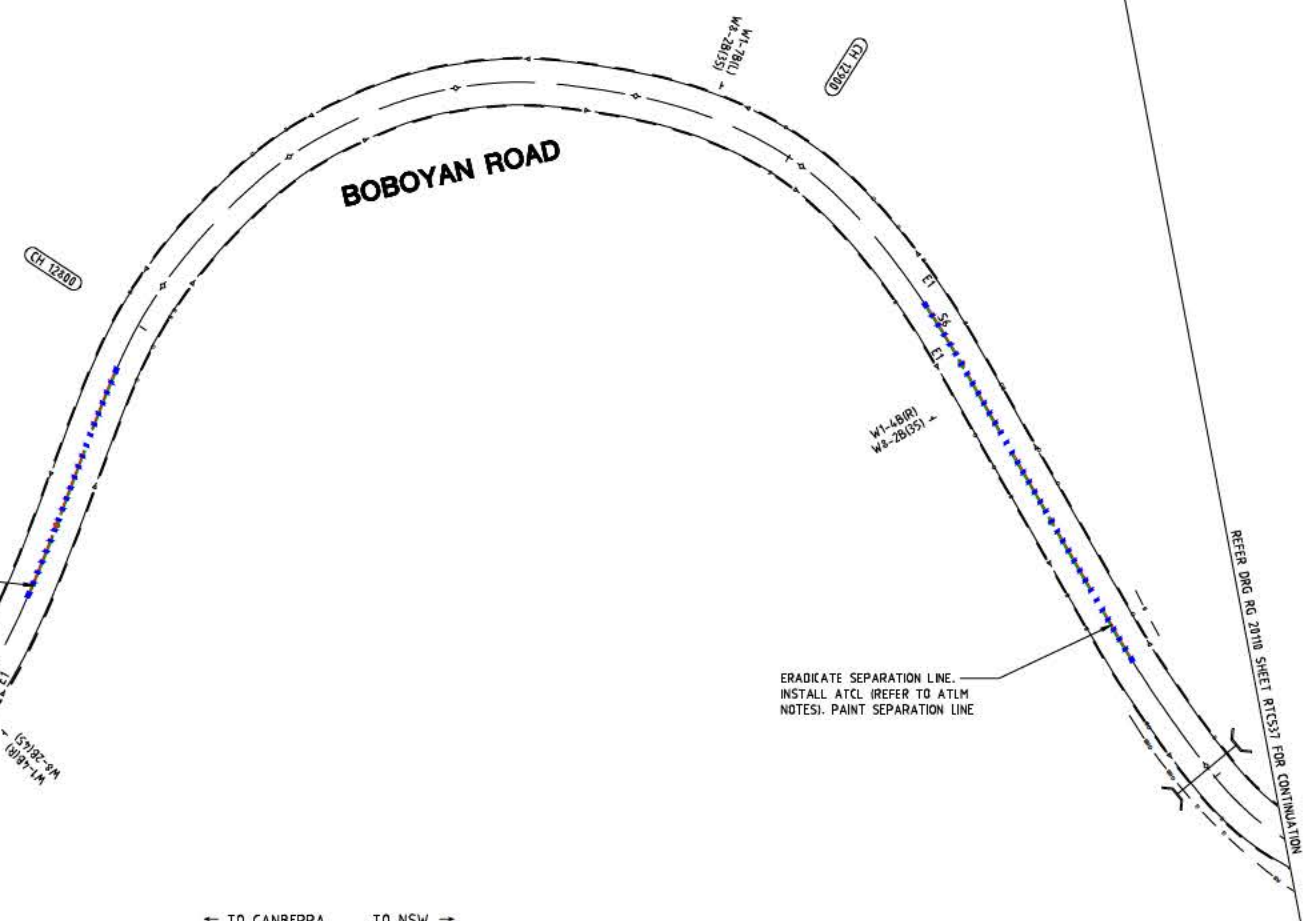
ALL LINES TO BE ERADICATED SHALL BE REMOVED BY GRIT, SHOT OR WATER BLASTING OR OTHER APPROVED METHOD. BLACKING OUT OF LINES WITH DEGAUR OR OTHER COATINGS IS NOT PERMISSIBLE. THE CONTRACTOR SHALL REMOVE/PREPARE INCOMPATIBLE OR LOOSE AND FLAKING PAVEMENT MARKING MATERIALS PRIOR TO APPLICATION OF NEW PAVEMENT MARKINGS.

EXISTING RPM'S TO BE REMOVED ARE NOT SHOWN FOR CLARITY. THE CONTRACTOR SHALL REMOVE AND MAKE GOOD ALL REDUNDANT RPM'S. AS DIRECTED ON SITE BY THE SUPERINTENDENT REPLACE ALL MISSING OR DAMAGED RRPM'S ON ALL LINETYPES

WORK AS EXECUTED	DESIGN AGENT	OFFICE OF A.C.T.
DRAWING AMENDED IN ACCORDANCE WITH ADVICE FROM	RECOMMENDED FOR AUTHORIZATION	AUTHORISED PURSUANT TO PART V of Road Transport (Safety and Traffic Management) ACT 1999
DATE:	R.D. GOSSIP P/L	
CONSULTANT	DRAWING NAME	AUTHORISING SIGNATURE
NAME	DELIVERING ANRAM	DATE:
SIGNATURE	BOBOYAN RD	DOCUMENT NUMBER
DATE:	SCALE:	
	1:500	

**LEGEND**

- ERADICATE LINEMARKING
- EXISTING LINEMARKING
- APPLY NEW LINEMARKING
- INSTALL AUDIO TACTILE LINE MARKING (REFER TO ATLM NOTES)



**GUIDEPOST NOTES**

AS DIRECTED BY THE SUPERINTENDENT ON SITE, INSTALL NEW APPROVED FLEXIBLE BASED GUIDEPOSTS TO REPLACE ALL MISSING OR DAMAGED GUIDEPOSTS AND AT ALL CULVERTS WITHIN THE PROJECT. ENSURE 2 GUIDEPOSTS AT EVERY HEADWALL (INCLUDING HEADWALLS BEHIND GUARDRAILS)

**AUDIO TACTILE LINE MARKING (ATLM) NOTES**

ALL AUDIO TACTILE LINE MARKING SHALL BE IN ACCORDANCE WITH TRANSPORT FOR NSW TECHNICAL DIRECTION TTD 2020/04

**ATCL - AUDIO TACTILE CENTRE LINES**  
INSTALL BLACK AUDIO TACTILE CENTRE LINES

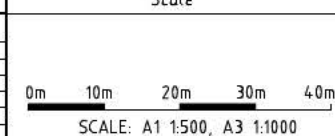
**SIGN SCHEDULE**

DESCRIPTION	HAND	SIZE	NO. OF.
<b>SIGNS TO BE ERECTED</b>			
W1-4 REVERSE CURVE	R	B	1
W8-2 ADVISORY SPEED (35)	-	B	1
<b>SIGNS TO BE REMOVED</b>			
-	-	-	-


**AMENDMENTS**

AMENDMENT	APPROVAL	DATE

**Scale**




**Design Agent**



Designed by	
Drawn by	
Checked by	
Approved by	

**Client**



**Project**

<b>DELIVERING ANRAM</b>
Date: 23/09/21

**Drawing Title**

<b>BOBOYAN ROAD - SITE 5 TRAFFIC CONTROL DEVICE PLAN - SHEET 36 OF 57</b>		
Drg. No. <b>RG 20110</b>	Sheet <b>RTCS36</b>	Revision <b>0</b>



**NOTES**

THE FOLLOWING SPECIFICATIONS / STD. DRG'S ARE TO BE USED FOR THIS CONTRACT:

**SPECIFICATION:**  
CURRENT EDITION OF ACT GOVERNMENT STANDARD SPECIFICATION FOR URBAN INFRASTRUCTURE WORKS.

**ACT GOVERNMENT STD. DRGS:**  
CURRENT EDITION OF DESIGN STANDARDS FOR URBAN INFRASTRUCTURE - STANDARD DRAWINGS.

**GENERAL NOTES:**  
ALL PAVEMENT MARKINGS AND SIGN POSTING ARE TO BE IN ACCORDANCE WITH AUSTRALIAN STANDARD AS1742 EXCEPT WHERE MODIFIED BY ACT DEPARTMENT OF URBAN SERVICES 'DESIGN STANDARDS FOR URBAN INFRASTRUCTURE - STANDARD DRAWINGS'.

ALL SIGNAGE INSTALLED ON ELP'S ARE TO BE POSITIONED TO AVOID COVERING THE ELP ASSET NUMBER.

ALL SIGN BLADES ARE TO BE ERECTED AT A HEIGHT TO UNDERSIDE OF BLADE THAT CONFORMS WITH AS 1742.2 (2.0m MIN. GENERALLY, 2.5m MIN. IF OVERHANGING FOOTPATH OR IN PEDESTRIAN AREAS). EXISTING POSTS MAY BE USED IF PRACTICABLE OR SHALL BE EXTENDED OR REPLACED IF NOT.

ALL LINES TO BE ERADICATED SHALL BE REMOVED BY GRIT, SHOT OR WATER BLASTING OR OTHER APPROVED METHOD. BLACKING OUT OF LINES WITH DEGAUR OR OTHER COATINGS IS NOT PERMISSIBLE. THE CONTRACTOR SHALL REMOVE/PREPARE INCOMPATIBLE OR LOOSE AND FLAKING PAVEMENT MARKING MATERIALS PRIOR TO APPLICATION OF NEW PAVEMENT MARKINGS.

EXISTING RPM'S TO BE REMOVED ARE NOT SHOWN FOR CLARITY. THE CONTRACTOR SHALL REMOVE AND MAKE GOOD ALL REDUNDANT RPM'S. AS DIRECTED ON SITE BY THE SUPERINTENDENT REPLACE ALL MISSING OR DAMAGED RRPMS ON ALL LINETYPES



REFER DRG RG 20110 SHEET RTC537 FOR CONTINUATION

REFER DRG RG 20110 SHEET RTC539 FOR CONTINUATION

**BOBOYAN ROAD**

ERADICATE SEPARATION LINE.  
INSTALL ATCL (REFER TO ATLM NOTES).  
PAINT SEPARATION LINE

← TO CANBERRA      TO NSW →

WORK AS EXECUTED	DESIGN AGENT	OFFICE OF A.C.T.
DRAWING AMENDED IN ACCORDANCE WITH ADVICE FROM	RECOMMENDED FOR AUTHORIZATION	AUTHORIZED PURSUANT TO PART V of Road Transport (Safety and Traffic Management) ACT 1999
DATE:	R.D. GOSSIP P/L	AUTHORISING SIGNATURE
CONSULTANT	DRAWING NAME	DATE:
NAME	DELIVERING ANRAM	DOCUMENT NUMBER
SIGNATURE	BOBOYAN RD	
DATE:	SCALE:	
	1:600	

**LEGEND**

	ERADICATE LINEMARKING
	EXISTING LINEMARKING
	APPLY NEW LINEMARKING
	INSTALL AUDIO TACTILE LINE MARKING (REFER TO ATLM NOTES)

**GUIDEPOST NOTES**

AS DIRECTED BY THE SUPERINTENDENT ON SITE, INSTALL NEW APPROVED FLEXIBLE BASED GUIDEPOSTS TO REPLACE ALL MISSING OR DAMAGED GUIDEPOSTS AND AT ALL CULVERTS WITHIN THE PROJECT. ENSURE 2 GUIDEPOSTS AT EVERY HEADWALL (INCLUDING HEADWALLS BEHIND GUARDRAILS)

**AUDIO TACTILE LINE MARKING (ATLM) NOTES**

ALL AUDIO TACTILE LINE MARKING SHALL BE IN ACCORDANCE WITH TRANSPORT FOR NSW TECHNICAL DIRECTION TTD 2020/04

**ATCL - AUDIO TACTILE CENTRE LINES**  
INSTALL BLACK AUDIO TACTILE CENTRE LINES

SIGN SCHEDULE				AMENDMENTS			Scale	Design Agent	Client	Project	Drawing Title
DESCRIPTION	HAND	SIZE	NO. OF.	AMENDMENT	APPROVAL	DATE	0m 10m 20m 30m 40m	R.D. Gossip Pty Ltd Consulting Engineers Unit 120, 12 Princes Street Canberra ACT 2612 Ph: 02 4251 4313	Project Officer: Kencho Choden Project Number: 30490	DELIVERING ANRAM	BOBOYAN ROAD - SITE 5 TRAFFIC CONTROL DEVICE PLAN - SHEET 38 OF 57
<b>SIGNS TO BE ERECTED</b>							SCALE: A1 1:500, A3 1:1000				
RA-1 SPEED RESTRICTION (80)	-	B	2					Designed by			
								Drawn by			
<b>SIGNS TO BE REMOVED</b>								Checked by			
								Approved by			
				DRAWING STAGE - LATEST DATE INDICATES DRAWING STATUS							
				Conceptual Sketch: 02/03/21	Final Sketch Plan: --/--/--	Final Design: 23/09/21					
				For tendering purposes only: --/--/--	Issued for construction: --/--/--	W.A.E.: --/--/--				Date: 23/09/21	Drg. No. RG 20110
										Sheet: RTC538	Revision: 0

**NOTES**

THE FOLLOWING SPECIFICATIONS / STD. DRG'S ARE TO BE USED FOR THIS CONTRACT:

**SPECIFICATION:**  
CURRENT EDITION OF ACT GOVERNMENT STANDARD SPECIFICATION FOR URBAN INFRASTRUCTURE WORKS.

**ACT GOVERNMENT STD. DRGS:**  
CURRENT EDITION OF DESIGN STANDARDS FOR URBAN INFRASTRUCTURE - STANDARD DRAWINGS.

**GENERAL NOTES:**  
ALL PAVEMENT MARKINGS AND SIGN POSTING ARE TO BE IN ACCORDANCE WITH AUSTRALIAN STANDARD AS1742 EXCEPT WHERE MODIFIED BY ACT DEPARTMENT OF URBAN SERVICES 'DESIGN STANDARDS FOR URBAN INFRASTRUCTURE - STANDARD DRAWINGS'.

ALL SIGNAGE INSTALLED ON ELP'S ARE TO BE POSITIONED TO AVOID COVERING THE ELP ASSET NUMBER.

ALL SIGN BLADES ARE TO BE ERECTED AT A HEIGHT TO UNDERSIDE OF BLADE THAT CONFORMS WITH AS 1742.2 (2.0m MIN. GENERALLY, 2.5m MIN. IF OVERHANGING FOOTPATH OR IN PEDESTRIAN AREAS). EXISTING POSTS MAY BE USED IF PRACTICABLE OR SHALL BE EXTENDED OR REPLACED IF NOT.

ALL LINES TO BE ERADICATED SHALL BE REMOVED BY GRIT, SHOT OR WATER BLASTING OR OTHER APPROVED METHOD. BLACKING OUT OF LINES WITH DEGADUR OR OTHER COATINGS IS NOT PERMISSIBLE. THE CONTRACTOR SHALL REMOVE/PREPARE INCOMPATIBLE OR LOOSE AND FLAKING PAVEMENT MARKING MATERIALS PRIOR TO APPLICATION OF NEW PAVEMENT MARKINGS.

EXISTING RPM'S TO BE REMOVED ARE NOT SHOWN FOR CLARITY. THE CONTRACTOR SHALL REMOVE AND MAKE GOOD ALL REDUNDANT RPM'S. AS DIRECTED ON SITE BY THE SUPERINTENDENT REPLACE ALL MISSING OR DAMAGED RRPMS ON ALL LINETYPES



REFER DRG RG 2010 SHEET RTC538 FOR CONTINUATION

REFER DRG RG 2010 SHEET RTC540 FOR CONTINUATION

**BOBOYAN ROAD**

← TO CANBERRA TO NSW →

**AUDIO TACTILE LINE MARKING (ATLM) NOTES**

ALL AUDIO TACTILE LINE MARKING SHALL BE IN ACCORDANCE WITH TRANSPORT FOR NSW TECHNICAL DIRECTION TTD 2020/04

**ATCL - AUDIO TACTILE CENTRE LINES**  
INSTALL BLACK AUDIO TACTILE CENTRE LINES

**GUIDEPOST NOTES**

AS DIRECTED BY THE SUPERINTENDENT ON SITE, INSTALL NEW APPROVED FLEXIBLE BASED GUIDEPOSTS TO REPLACE ALL MISSING OR DAMAGED GUIDEPOSTS AND AT ALL CULVERTS WITHIN THE PROJECT. ENSURE 2 GUIDEPOSTS AT EVERY HEADWALL (INCLUDING HEADWALLS BEHIND GUARDRAILS)

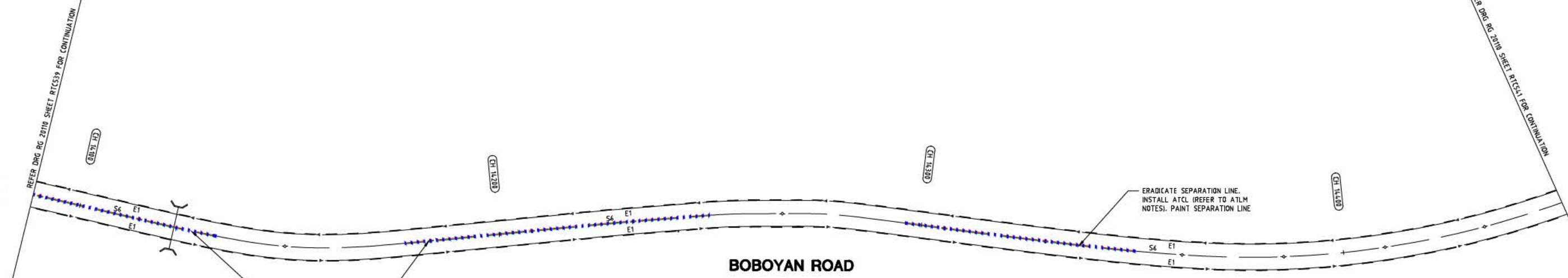

<b>WORK AS EXECUTED</b>	<b>DESIGN AGENT</b>	<b>OFFICE OF A.C.T.</b>
DRAWING AMENDED IN ACCORDANCE WITH ADVICE FROM	RECOMMENDED FOR AUTHORIZATION	AUTHORIZED PURSUANT TO PART V of Road Transport (Safety and Traffic Management) ACT 1999
DATE:	R.D. GOSSIP P/L	
CONSULTANT	DRAWING NAME	AUTHORIZING SIGNATURE
NAME	DELIVERING ANRAM	DATE:
SIGNATURE	BOBOYAN RD	DOCUMENT NUMBER
DATE:	SCALE:	
	1:500	

**LEGEND**

- ERADICATE LINEMARKING
- EXISTING LINEMARKING
- APPLY NEW LINEMARKING
- INSTALL AUDIO TACTILE LINE MARKING (REFER TO ATLM NOTES)

<b>SIGN SCHEDULE</b>				<b>AMENDMENTS</b>			<b>Scale</b>		<b>Design Agent</b>		<b>Client</b>		<b>Project</b>		<b>Drawing Title</b>	
DESCRIPTION				AMENDMENT			0m 10m 20m 30m 40m		R.D. Gossip Pty Ltd Consulting Engineers Unit 126, 12 Princes Street Canberra ACT 2612 Ph: 02 4251 4313		Project Officer: Kencho Choden Project Number: 30490		DELIVERING ANRAM		BOBOYAN ROAD - SITE 5 TRAFFIC CONTROL DEVICE PLAN - SHEET 39 OF 57	
SIGN TO BE ERECTED				APPROVAL			SCALE: A1 1:500, A3 1:1000		Designed by		ACT Government		Date		Drg. No.	
WB-3 CURVE				DATE					Drawn by		23/09/21		RG 20110		Sheet	
WB-2 ADVISORY SPEED (55)				DATE					Checked by				RTCS539		Revision	
SIGN TO BE REMOVED				DATE					Approved by				0			
DRAWING STAGE - LATEST DATE INDICATES DRAWING STATUS				DATE												
Conceptual Sketch: 02/03/21				Final Sketch Plan: --/--/--			Final Design: 23/09/21									
For tendering purposes only: --/--/--				Issued for construction: --/--/--			W.A.E.: --/--/--									

WORK AS EXECUTED	DESIGN AGENT	OFFICE OF A.C.T.
DRAWING AMENDED IN ACCORDANCE WITH ADVICE FROM	RECOMMENDED FOR AUTHORIZATION	AUTHORISED PERMISSANT TO PART V of Road Transport (Safety and Traffic Management) ACT 1999
DATE:	R.D. GOSSIP P/L	AUTHORISING SIGNATURE
CONSULTANT	DRAWING NAME	DATE:
NAME	DELIVERING ANRAM	DOCUMENT NUMBER
SIGNATURE	BOBOYAN RD	
DATE:	SCALE:	
	1:500	



**NOTES**

THE FOLLOWING SPECIFICATIONS / STD. DRG'S ARE TO BE USED FOR THIS CONTRACT:

**SPECIFICATION:**  
CURRENT EDITION OF ACT GOVERNMENT STANDARD SPECIFICATION FOR URBAN INFRASTRUCTURE WORKS.

**ACT GOVERNMENT STD. DRGS:**  
CURRENT EDITION OF DESIGN STANDARDS FOR URBAN INFRASTRUCTURE - STANDARD DRAWINGS.

**GENERAL NOTES:**  
ALL PAVEMENT MARKINGS AND SIGN POSTING ARE TO BE IN ACCORDANCE WITH AUSTRALIAN STANDARD AS1742 EXCEPT WHERE MODIFIED BY ACT DEPARTMENT OF URBAN SERVICES 'DESIGN STANDARDS FOR URBAN INFRASTRUCTURE - STANDARD DRAWINGS'.

ALL SIGNAGE INSTALLED ON ELP'S ARE TO BE POSITIONED TO AVOID COVERING THE ELP ASSET NUMBER.

ALL SIGN BLADES ARE TO BE ERECTED AT A HEIGHT TO UNDERSIDE OF BLADE THAT CONFORMS WITH AS 1742.2 (2.0m MIN. GENERALLY, 2.5m MIN. IF OVERHANGING FOOTPATH OR IN PEDESTRIAN AREAS). EXISTING POSTS MAY BE USED IF PRACTICABLE OR SHALL BE EXTENDED OR REPLACED IF NOT.

ALL LINES TO BE ERADICATED SHALL BE REMOVED BY GRIT, SHOT OR WATER BLASTING OR OTHER APPROVED METHOD. BLACKING OUT OF LINES WITH DEGADUR OR OTHER COATINGS IS NOT PERMISSABLE. THE CONTRACTOR SHALL REMOVE/PREPARE INCOMPATIBLE OR LOOSE AND FLAKING PAVEMENT MARKING MATERIALS PRIOR TO APPLICATION OF NEW PAVEMENT MARKINGS.

EXISTING RPM'S TO BE REMOVED ARE NOT SHOWN FOR CLARITY. THE CONTRACTOR SHALL REMOVE AND MAKE GOOD ALL REDUNDANT RPM'S. AS DIRECTED ON SITE BY THE SUPERINTENDENT REPLACE ALL MISSING OR DAMAGED RPPMS ON ALL LINETYPES

**LEGEND**

- ERADICATE LINEMARKING
- EXISTING LINEMARKING
- APPLY NEW LINEMARKING
- INSTALL AUDIO TACTILE LINE MARKING (REFER TO ATLM NOTES)

**GUIDEPOST NOTES**

AS DIRECTED BY THE SUPERINTENDENT ON SITE, INSTALL NEW APPROVED FLEXIBLE BASED GUIDEPOSTS TO REPLACE ALL MISSING OR DAMAGED GUIDEPOSTS AND AT ALL CULVERTS WITHIN THE PROJECT. ENSURE 2 GUIDEPOSTS AT EVERY HEADWALL (INCLUDING HEADWALLS BEHIND GUARDRAILS)

**AUDIO TACTILE LINE MARKING (ATLM) NOTES**

ALL AUDIO TACTILE LINE MARKING SHALL BE IN ACCORDANCE WITH TRANSPORT FOR NSW TECHNICAL DIRECTION TTD 2020/04

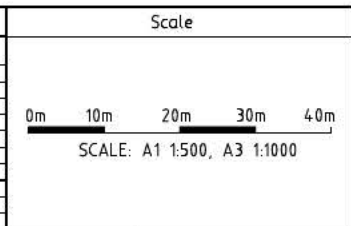
**ATCL - AUDIO TACTILE CENTRE LINES**  
INSTALL BLACK AUDIO TACTILE CENTRE LINES

SIGN SCHEDULE			
DESCRIPTION	HAND	SIZE	NO. OF.
SIGNS TO BE ERECTED			
-	-	-	-
SIGNS TO BE REMOVED			
-	-	-	-

AMENDMENTS		
AMENDMENT	APPROVAL	DATE

DRAWING STAGE - LATEST DATE INDICATES DRAWING STATUS

Conceptual Sketch: 02/03/21	Final Sketch Plan: --/--/--	Final Design: 23/09/21
For tendering purposes only: --/--/-- Issued for construction: --/--/-- W.A.E.: --/--/--		



Design Agent

R.D. Gossip Pty Ltd  
Consulting Engineers  
Unit 126, 17 Prawn Street  
Canberra, ACT 2612  
Ph: 02 4251 4313

Designed by  
Drawn by  
Checked by  
Approved by

Client

Project Officer: Kencho Choden  
Project Number: 30490

ACT Government

Project	Drawing Title
DELIVERING ANRAM	BOBOYAN ROAD - SITE 5 TRAFFIC CONTROL DEVICE PLAN - SHEET 40 OF 57
Date: 23/09/21	Drg. No. RG 20110 Sheet RTC540 Revision 0

WORK AS EXECUTED	DESIGN AGENT	OFFICE OF A.C.T.
DRAWING AMENDED IN ACCORDANCE WITH ADVICE FROM	RECOMMENDED FOR AUTHORIZATION	AUTHORIZED PURSUANT TO PART V of Road Transport (Safety and Traffic Management) ACT 1999
DATE:	R.D. GOSSIP P/L	AUTHORIZING SIGNATURE
CONSULTANT	DRAWING NAME	DATE
NAME	DELIVERING ANRAM	DOCUMENT NUMBER
SIGNATURE	BOBOYAN RD	
DATE:	SCALE:	
	1:500	



REFER DRG RG 2010 SHEET RTC541 FOR CONTINUATION

REFER DRG RG 2010 SHEET RTC542 FOR CONTINUATION

ERADICATE SEPARATION LINE. INSTALL ATCL (REFER TO ATLM NOTES). PAINT SEPARATION LINE

**BOBOYAN ROAD**

← TO CANBERRA TO NSW →

**NOTES**

THE FOLLOWING SPECIFICATIONS / STD. DRG'S ARE TO BE USED FOR THIS CONTRACT:

**SPECIFICATION:**  
CURRENT EDITION OF ACT GOVERNMENT STANDARD SPECIFICATION FOR URBAN INFRASTRUCTURE WORKS.

**ACT GOVERNMENT STD. DRGS:**  
CURRENT EDITION OF DESIGN STANDARDS FOR URBAN INFRASTRUCTURE - STANDARD DRAWINGS.

**GENERAL NOTES:**  
ALL PAVEMENT MARKINGS AND SIGN POSTING ARE TO BE IN ACCORDANCE WITH AUSTRALIAN STANDARD AS1742 EXCEPT WHERE MODIFIED BY ACT DEPARTMENT OF URBAN SERVICES 'DESIGN STANDARDS FOR URBAN INFRASTRUCTURE - STANDARD DRAWINGS'.

ALL SIGNAGE INSTALLED ON ELP'S ARE TO BE POSITIONED TO AVOID COVERING THE ELP ASSET NUMBER.

ALL SIGN BLADES ARE TO BE ERECTED AT A HEIGHT TO UNDERSIDE OF BLADE THAT CONFORMS WITH AS 1742.2 (2.0m MIN. GENERALLY, 2.5m MIN. IF OVERHANGING FOOTPATH OR IN PEDESTRIAN AREAS). EXISTING POSTS MAY BE USED IF PRACTICABLE OR SHALL BE EXTENDED OR REPLACED IF NOT.

ALL LINES TO BE ERADICATED SHALL BE REMOVED BY GRIT, SHOT OR WATER BLASTING OR OTHER APPROVED METHOD. BLACKING OUT OF LINES WITH DEGADUR OR OTHER COATINGS IS NOT PERMISSIBLE. THE CONTRACTOR SHALL REMOVE/PREPARE INCOMPATIBLE OR LOOSE AND FLAKING PAVEMENT MARKING MATERIALS PRIOR TO APPLICATION OF NEW PAVEMENT MARKINGS.

EXISTING RPM'S TO BE REMOVED ARE NOT SHOWN FOR CLARITY. THE CONTRACTOR SHALL REMOVE AND MAKE GOOD ALL REDUNDANT RPM'S, AS DIRECTED ON SITE BY THE SUPERINTENDENT REPLACE ALL MISSING OR DAMAGED RRPM'S ON ALL LINETYPES

**GUIDEPOST NOTES**

AS DIRECTED BY THE SUPERINTENDENT ON SITE, INSTALL NEW APPROVED FLEXIBLE BASED GUIDEPOSTS TO REPLACE ALL MISSING OR DAMAGED GUIDEPOSTS AND AT ALL CULVERTS WITHIN THE PROJECT. ENSURE 2 GUIDEPOSTS AT EVERY HEADWALL (INCLUDING HEADWALLS BEHIND GUARDRAILS)

**AUDIO TACTILE LINE MARKING (ATLM) NOTES**

ALL AUDIO TACTILE LINE MARKING SHALL BE IN ACCORDANCE WITH TRANSPORT FOR NSW TECHNICAL DIRECTION TTD 2020/04

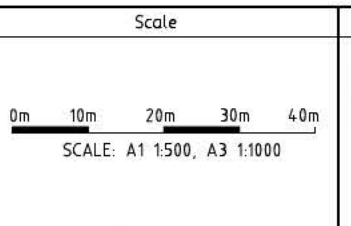
**ATCL - AUDIO TACTILE CENTRE LINES**  
INSTALL BLACK AUDIO TACTILE CENTRE LINES

**LEGEND**

- ERADICATE LINEMARKING
- EXISTING LINEMARKING
- APPLY NEW LINEMARKING
- INSTALL AUDIO TACTILE LINE MARKING (REFER TO ATLM NOTES)

SIGN SCHEDULE			
DESCRIPTION	HAND	SIZE	NO. OF.
SIGNS TO BE ERECTED			
-	-	-	-
SIGNS TO BE REMOVED			
-	-	-	-

AMENDMENTS		
AMENDMENT	APPROVAL	DATE



Design Agent

R.D. Gossip Pty Ltd  
Consulting Engineers  
Unit 126, 17 Prawn Street  
Canberra, ACT 2612  
Ph: 02 4251 4313

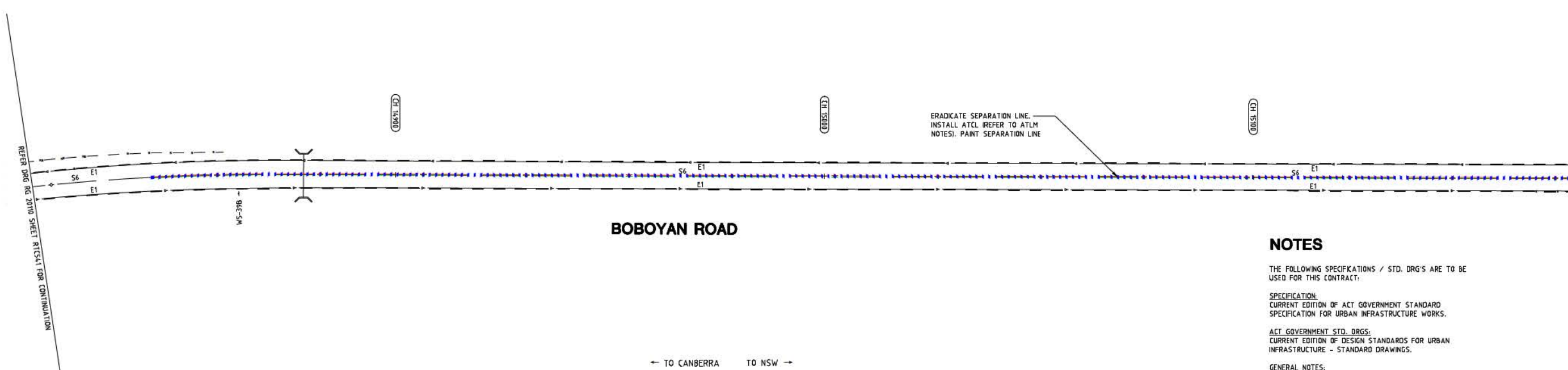
Client

Project Officer: Kencho Choden  
Project Number: 30490

ACT Government

Project	Drawing Title
DELIVERING ANRAM	BOBOYAN ROAD - SITE 5 TRAFFIC CONTROL DEVICE PLAN - SHEET 41 OF 57
Date: 23/09/21	Drg. No. RG 20110 Sheet RTC541 Revision 0

WORK AS EXECUTED	DESIGN AGENT	OFFICE OF A.C.T.
DRAWING AMENDED IN ACCORDANCE WITH ADVICE FROM	RECOMMENDED FOR AUTHORISATION	AUTHORISED PURSUANT TO PART V of Road Transport (Safety and Traffic Management) ACT 1999.
DATE:	R.D. GOSSIP P/L	AUTHORISING SIGNATURE
CONSULTANT	DRAWING NAME	DATE:
NAME	DELIVERING ANRAM	DOCUMENT NUMBER
SIGNATURE	BOBOYAN RD	
DATE:	SCALE	
	1:500	



**NOTES**

THE FOLLOWING SPECIFICATIONS / STD. DRG'S ARE TO BE USED FOR THIS CONTRACT:

**SPECIFICATION:**  
CURRENT EDITION OF ACT GOVERNMENT STANDARD SPECIFICATION FOR URBAN INFRASTRUCTURE WORKS.

**ACT GOVERNMENT STD. DRGS:**  
CURRENT EDITION OF DESIGN STANDARDS FOR URBAN INFRASTRUCTURE - STANDARD DRAWINGS.

**GENERAL NOTES:**  
ALL PAVEMENT MARKINGS AND SIGN POSTING ARE TO BE IN ACCORDANCE WITH AUSTRALIAN STANDARD AS1742 EXCEPT WHERE MODIFIED BY ACT DEPARTMENT OF URBAN SERVICES 'DESIGN STANDARDS FOR URBAN INFRASTRUCTURE - STANDARD DRAWINGS'.

ALL SIGNAGE INSTALLED ON ELP'S ARE TO BE POSITIONED TO AVOID COVERING THE ELP ASSET NUMBER.

ALL SIGN BLADES ARE TO BE ERECTED AT A HEIGHT TO UNDERSIDE OF BLADE THAT CONFORMS WITH AS 1742.2 (2.0m MIN. GENERALLY, 2.5m MIN. IF OVERHANGING FOOTPATH OR IN PEDESTRIAN AREAS). EXISTING POSTS MAY BE USED IF PRACTICABLE OR SHALL BE EXTENDED OR REPLACED IF NOT.

ALL LINES TO BE ERADICATED SHALL BE REMOVED BY GRIT, SHOT OR WATER BLASTING OR OTHER APPROVED METHOD. BLACKING OUT OF LINES WITH DEGADUR OR OTHER COATINGS IS NOT PERMISSIBLE. THE CONTRACTOR SHALL REMOVE/PREPARE INCOMPATIBLE OR LOOSE AND FLAKING PAVEMENT MARKING MATERIALS PRIOR TO APPLICATION OF NEW PAVEMENT MARKINGS.

EXISTING RPPM'S TO BE REMOVED ARE NOT SHOWN FOR CLARITY. THE CONTRACTOR SHALL REMOVE AND MAKE GOOD ALL REDUNDANT RPPM'S, AS DIRECTED ON SITE BY THE SUPERINTENDENT REPLACE ALL MISSING OR DAMAGED RPPMS ON ALL LINETYPES

**AUDIO TACTILE LINE MARKING (ATLM) NOTES**

ALL AUDIO TACTILE LINE MARKING SHALL BE IN ACCORDANCE WITH TRANSPORT FOR NSW TECHNICAL DIRECTION TTD 2020/04

**ATCL - AUDIO TACTILE CENTRE LINES**  
INSTALL BLACK AUDIO TACTILE CENTRE LINES

**GUIDEPOST NOTES**

AS DIRECTED BY THE SUPERINTENDENT ON SITE, INSTALL NEW APPROVED FLEXIBLE BASED GUIDEPOSTS TO REPLACE ALL MISSING OR DAMAGED GUIDEPOSTS AND AT ALL CULVERTS WITHIN THE PROJECT. ENSURE 2 GUIDEPOSTS AT EVERY HEADWALL INCLUDING HEADWALLS BEHIND GUARDRAILS!

**LEGEND**

- ERADICATE LINEMARKING
- EXISTING LINEMARKING
- APPLY NEW LINEMARKING
- INSTALL AUDIO TACTILE LINE MARKING (REFER TO ATLM NOTES)

SIGN SCHEDULE				AMENDMENTS			Scale	Design Agent	Client	Project	Drawing Title			
DESCRIPTION	HAND	SIZE	NO. OF.	AMENDMENT	APPROVAL	DATE	0m 10m 20m 30m 40m	 R.D. Gossip Pty Ltd Consulting Engineers Unit 126, 17 Princes Street Canberra, ACT 2612 Ph: 02 4251 4313	 ACT Government	Project Officer: Kencho Choden Project Number: 30490	<b>DELIVERING ANRAM</b>	<b>BOBOYAN ROAD - SITE 5</b> <b>TRAFFIC CONTROL DEVICE PLAN</b> <b>- SHEET 42 OF 57</b>		
SIGN SCHEDULE				AMENDMENTS			SCALE: A1 1:500, A3 1:1000							
<b>SIGNS TO BE ERECTED</b>														
-	-	-	-											
<b>SIGNS TO BE REMOVED</b>														
-	-	-	-											
DRAWING STAGE - LATEST DATE INDICATES DRAWING STATUS														
Conceptual Sketch: 02/03/21				Final Sketch Plan: --/--/--			Final Design: 23/09/21							
For tendering purposes only: --/--/--				Issued for construction: --/--/--			W.A.E.: --/--/--							

**NOTES**

THE FOLLOWING SPECIFICATIONS / STD. DRG'S ARE TO BE USED FOR THIS CONTRACT:

**SPECIFICATION:**  
CURRENT EDITION OF ACT GOVERNMENT STANDARD SPECIFICATION FOR URBAN INFRASTRUCTURE WORKS.

**ACT GOVERNMENT STD. DRGS:**  
CURRENT EDITION OF DESIGN STANDARDS FOR URBAN INFRASTRUCTURE - STANDARD DRAWINGS.

**GENERAL NOTES:**  
ALL PAVEMENT MARKINGS AND SIGN POSTING ARE TO BE IN ACCORDANCE WITH AUSTRALIAN STANDARD AS1742 EXCEPT WHERE MODIFIED BY ACT DEPARTMENT OF URBAN SERVICES 'DESIGN STANDARDS FOR URBAN INFRASTRUCTURE - STANDARD DRAWINGS'.

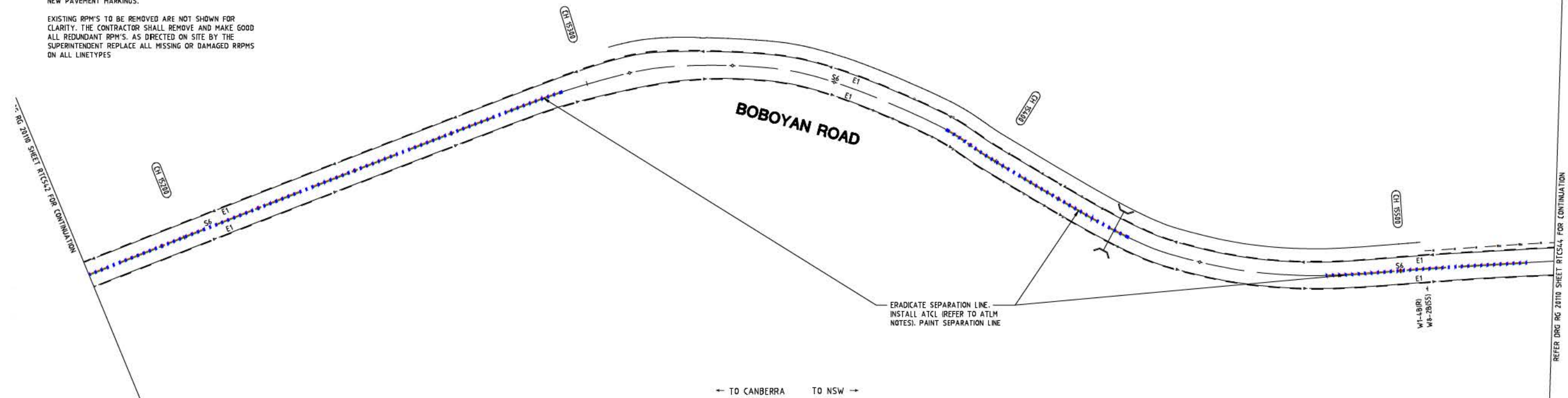
ALL SIGNAGE INSTALLED ON ELP'S ARE TO BE POSITIONED TO AVOID COVERING THE ELP ASSET NUMBER.

ALL SIGN BLADES ARE TO BE ERECTED AT A HEIGHT TO UNDERSIDE OF BLADE THAT CONFORMS WITH AS 1742.2 (2.0m MIN. GENERALLY, 2.5m MIN. IF OVERHANGING FOOTPATH OR IN PEDESTRIAN AREAS). EXISTING POSTS MAY BE USED IF PRACTICABLE OR SHALL BE EXTENDED OR REPLACED IF NOT.

ALL LINES TO BE ERADICATED SHALL BE REMOVED BY GRIT, SHOT OR WATER BLASTING OR OTHER APPROVED METHOD. BLACKING OUT OF LINES WITH DEGAJUR OR OTHER COATINGS IS NOT PERMISSABLE. THE CONTRACTOR SHALL REMOVE/PREPARE INCOMPATIBLE OR LOOSE AND FLAKING PAVEMENT MARKING MATERIALS PRIOR TO APPLICATION OF NEW PAVEMENT MARKINGS.

EXISTING RPM'S TO BE REMOVED ARE NOT SHOWN FOR CLARITY. THE CONTRACTOR SHALL REMOVE AND MAKE GOOD ALL REDUNDANT RPM'S. AS DIRECTED ON SITE BY THE SUPERINTENDENT REPLACE ALL MISSING OR DAMAGED RPPMS ON ALL LINETYPES

<b>WORK AS EXECUTED</b>	<b>DESIGN AGENT</b>	<b>OFFICE OF A.C.T.</b>
DRAWING AMENDED IN ACCORDANCE WITH ADVICE FROM:	RECOMMENDED FOR AUTHORIZATION:	AUTHORIZED PURSUANT TO PART V of Road Transport (Safety and Traffic Management) ACT 1999
DATE:	R.D. GOSSIP P/L	AUTHORIZING SIGNATURE
CONSULTANT:	DRAWING NAME:	DATE:
NAME:	DELIVERING ANRAM	DOCUMENT NUMBER:
SIGNATURE:	BOBOYAN RD	
DATE:	SCALE:	
	1:500	



**LEGEND**

- ERADICATE LINEMARKING
- EXISTING LINEMARKING
- APPLY NEW LINEMARKING
- INSTALL AUDIO TACTILE LINE MARKING (REFER TO ATLM NOTES)

**GUIDEPOST NOTES**

AS DIRECTED BY THE SUPERINTENDENT ON SITE, INSTALL NEW APPROVED FLEXIBLE BASED GUIDEPOSTS TO REPLACE ALL MISSING OR DAMAGED GUIDEPOSTS AND AT ALL CULVERTS WITHIN THE PROJECT. ENSURE 2 GUIDEPOSTS AT EVERY HEADWALL (INCLUDING HEADWALLS BEHIND GUARDRAILS)

**AUDIO TACTILE LINE MARKING (ATLM) NOTES**

ALL AUDIO TACTILE LINE MARKING SHALL BE IN ACCORDANCE WITH TRANSPORT FOR NSW TECHNICAL DIRECTION TTD 2020/04

**ATCL - AUDIO TACTILE CENTRE LINES**  
INSTALL BLACK AUDIO TACTILE CENTRE LINES

<b>SIGN SCHEDULE</b>				<b>AMENDMENTS</b>				<b>Scale</b>		<b>Design Agent</b>		<b>Client</b>		<b>Project</b>		<b>Drawing Title</b>	
DESCRIPTION				AMENDMENT				0m 10m 20m 30m 40m		R.D. Gossip Pty Ltd Consulting Engineers		Project Officer: Kencho Choden Project Number: 30490		DELIVERING ANRAM		BOBOYAN ROAD - SITE 5 TRAFFIC CONTROL DEVICE PLAN - SHEET 43 OF 57	
SIGN TO BE ERECTED				APPROVAL				SCALE: A1 1:500, A3 1:1000						Date: 23/09/21		Drg. No. RG 20110	
SIGN TO BE REMOVED				DATE						Designed by Drawn by Checked by Approved by				Sheet: RTC543		Revision: 0	
				DRAWING STAGE - LATEST DATE INDICATES DRAWING STATUS						W1-14B1R1 W4-28B5S3				Date: 23/09/21		Drg. No. RG 20110	
				Conceptual Sketch: 02/03/21						W1-12A, 12 Princes Street Canberra, ACT 2612 Ph: 02 4351 4313				Date: 23/09/21		Drg. No. RG 20110	
				For tendering purposes only: --/--/--										Date: 23/09/21		Drg. No. RG 20110	
				Issued for construction: --/--/--										Date: 23/09/21		Drg. No. RG 20110	
				Final Design: 23/09/21										Date: 23/09/21		Drg. No. RG 20110	
				W.A.E.: --/--/--										Date: 23/09/21		Drg. No. RG 20110	

**NOTES**

THE FOLLOWING SPECIFICATIONS / STD. DRG'S ARE TO BE USED FOR THIS CONTRACT:

**SPECIFICATION:**  
CURRENT EDITION OF ACT GOVERNMENT STANDARD SPECIFICATION FOR URBAN INFRASTRUCTURE WORKS.

**ACT GOVERNMENT STD. DRGS:**  
CURRENT EDITION OF DESIGN STANDARDS FOR URBAN INFRASTRUCTURE - STANDARD DRAWINGS.

**GENERAL NOTES:**  
ALL PAVEMENT MARKINGS AND SIGN POSTING ARE TO BE IN ACCORDANCE WITH AUSTRALIAN STANDARD AS1742 EXCEPT WHERE MODIFIED BY ACT DEPARTMENT OF URBAN SERVICES 'DESIGN STANDARDS FOR URBAN INFRASTRUCTURE - STANDARD DRAWINGS'.

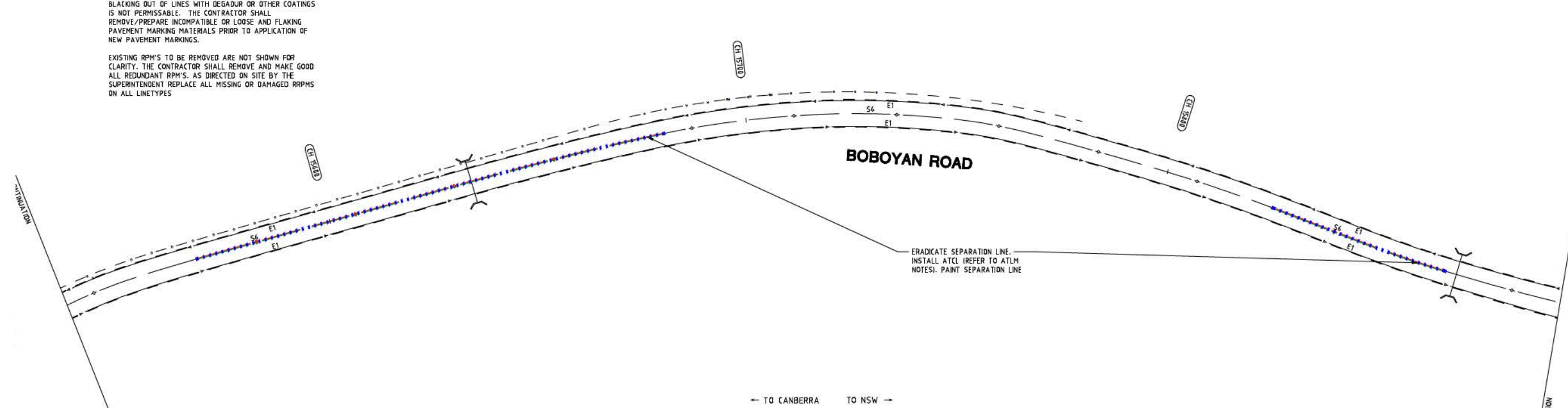
ALL SIGNAGE INSTALLED ON ELP'S ARE TO BE POSITIONED TO AVOID COVERING THE ELP ASSET NUMBER.

ALL SIGN BLADES ARE TO BE ERECTED AT A HEIGHT TO UNDERSIDE OF BLADE THAT CONFORMS WITH AS 1742.2 (2.0m MIN. GENERALLY, 2.5m MIN. IF OVERHANGING FOOTPATH OR IN PEDESTRIAN AREAS). EXISTING POSTS MAY BE USED IF PRACTICABLE OR SHALL BE EXTENDED OR REPLACED IF NOT.

ALL LINES TO BE ERADICATED SHALL BE REMOVED BY GRIT, SHOT OR WATER BLASTING OR OTHER APPROVED METHOD. BLACKING OUT OF LINES WITH DEGADUR OR OTHER COATINGS IS NOT PERMISSIBLE. THE CONTRACTOR SHALL REMOVE/PREPARE INCOMPATIBLE OR LOOSE AND FLAKING PAVEMENT MARKING MATERIALS PRIOR TO APPLICATION OF NEW PAVEMENT MARKINGS.

EXISTING RPM'S TO BE REMOVED ARE NOT SHOWN FOR CLARITY. THE CONTRACTOR SHALL REMOVE AND MAKE GOOD ALL REDUNDANT RPM'S. AS DIRECTED ON SITE BY THE SUPERINTENDENT REPLACE ALL MISSING OR DAMAGED RRPHS ON ALL LINETYPES

<b>WORK AS EXECUTED</b>	<b>DESIGN AGENT</b>	<b>OFFICE OF A.C.T.</b>
DRAWING AMENDED IN ACCORDANCE WITH ADVICE FROM	RECOMMENDED FOR AUTHORISATION	AUTHORISED PURSUANT TO PART V of Road Transport (Safety and Traffic Management) ACT 1999
DATE:	R.D. GOSSIP P/L	AUTHORISING SIGNATURE
CONSULTANT	DRAWING NAME	DATE
NAME	DELIVERING ANRAM	DOCUMENT NUMBER
SIGNATURE	BOBOYAN RD	
DATE:	SCALE	
	1:500	



**AUDIO TACTILE LINE MARKING (ATLM) NOTES**

ALL AUDIO TACTILE LINE MARKING SHALL BE IN ACCORDANCE WITH TRANSPORT FOR NSW TECHNICAL DIRECTION TTD 2020/04

**ATCL - AUDIO TACTILE CENTRE LINES**  
INSTALL BLACK AUDIO TACTILE CENTRE LINES

**GUIDEPOST NOTES**

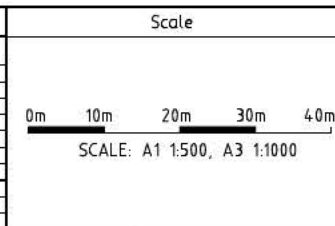
AS DIRECTED BY THE SUPERINTENDENT ON SITE, INSTALL NEW APPROVED FLEXIBLE BASED GUIDEPOSTS TO REPLACE ALL MISSING OR DAMAGED GUIDEPOSTS AND AT ALL CULVERTS WITHIN THE PROJECT. ENSURE 2 GUIDEPOSTS AT EVERY HEADWALL (INCLUDING HEADWALLS BEHIND GUARDRAILS)

**LEGEND**

- ERADICATE LINEMARKING
- EXISTING LINEMARKING
- APPLY NEW LINEMARKING
- INSTALL AUDIO TACTILE LINE MARKING (REFER TO ATLM NOTES)

SIGN SCHEDULE			
DESCRIPTION	HAND	SIZE	NO. OF.
SIGNS TO BE ERECTED	-	-	-
SIGNS TO BE REMOVED	-	-	-

AMENDMENTS		
AMENDMENT	APPROVAL	DATE



**Design Agent**

R.D. Gossip Pty Ltd  
Consulting Engineers  
Unit 120, 17 Princes Street  
Canberra, ACT 2612  
Ph: 02 4251 4313

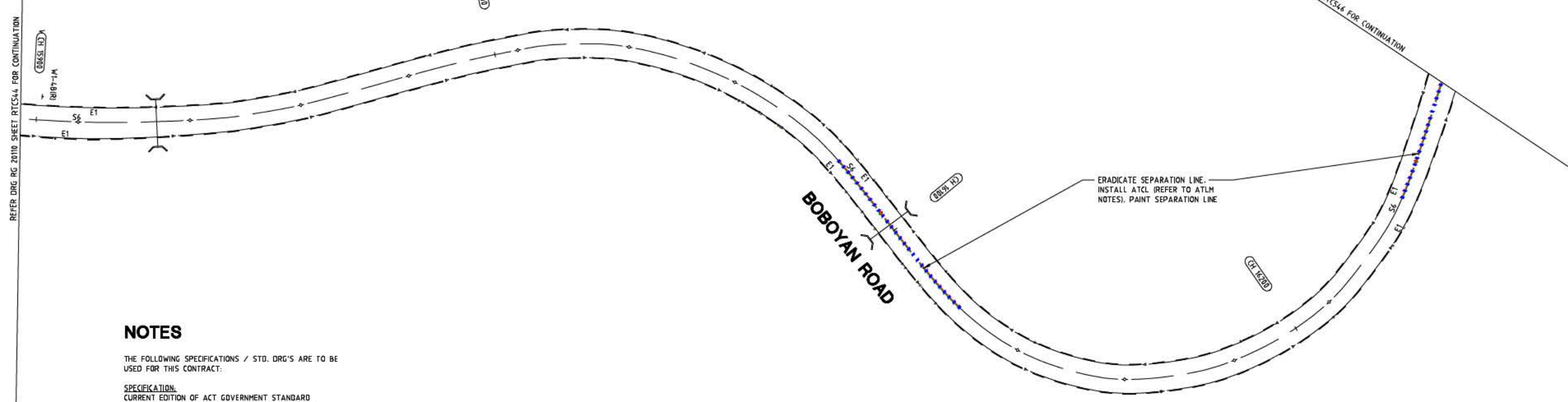
**Client**

Project Officer: Kencho Choden  
Project Number: 30490

**ACT Government**

Project	Drawing Title
DELIVERING ANRAM	BOBOYAN ROAD - SITE 5 TRAFFIC CONTROL DEVICE PLAN - SHEET 44 OF 57
Date: 23/09/21	Drg. No. RG 20110 Sheet RTCS44 Revision 0

WORK AS EXECUTED	DESIGN AGENT	OFFICE OF A.C.T.
DRAWING AMENDED IN ACCORDANCE WITH ADVICE FROM:	RECOMMENDED FOR AUTHORIZATION	AUTHORIZED PURSUANT TO PART V of Road Transport Safety and Traffic Management ACT 1999
DATE:	R.D. GOSSIP P/L	AUTHORIZING SIGNATURE
CONSULTANT	DRAWING NAME	DATE:
NAME	DELIVERING ANRAM	DOCUMENT NUMBER:
SIGNATURE	BOBOYAN RD	
DATE:	SCALE:	
	1:500	



**NOTES**

THE FOLLOWING SPECIFICATIONS / STD. DRG'S ARE TO BE USED FOR THIS CONTRACT:

**SPECIFICATION:**  
CURRENT EDITION OF ACT GOVERNMENT STANDARD SPECIFICATION FOR URBAN INFRASTRUCTURE WORKS.

**ACT GOVERNMENT STD. DRGS:**  
CURRENT EDITION OF DESIGN STANDARDS FOR URBAN INFRASTRUCTURE - STANDARD DRAWINGS.

**GENERAL NOTES:**  
ALL PAVEMENT MARKINGS AND SIGN POSTING ARE TO BE IN ACCORDANCE WITH AUSTRALIAN STANDARD AS1742 EXCEPT WHERE MODIFIED BY ACT DEPARTMENT OF URBAN SERVICES 'DESIGN STANDARDS FOR URBAN INFRASTRUCTURE - STANDARD DRAWINGS'.

ALL SIGNAGE INSTALLED ON ELP'S ARE TO BE POSITIONED TO AVOID COVERING THE ELP ASSET NUMBER.

ALL SIGN BLADES ARE TO BE ERECTED AT A HEIGHT TO UNDERSIDE OF BLADE THAT CONFORMS WITH AS 1742.2 (2.0m MIN. GENERALLY, 2.5m MIN. IF OVERHANGING FOOTPATH OR IN PEDESTRIAN AREAS). EXISTING POSTS MAY BE USED IF PRACTICABLE OR SHALL BE EXTENDED OR REPLACED IF NOT.

ALL LINES TO BE ERADICATED SHALL BE REMOVED BY GRIT, SHOT OR WATER BLASTING OR OTHER APPROVED METHOD. BLACKING OUT OF LINES WITH DEGAUR OR OTHER COATINGS IS NOT PERMISSABLE. THE CONTRACTOR SHALL REMOVE/PREPARE INCOMPATIBLE OR LOOSE AND FLAKING PAVEMENT MARKING MATERIALS PRIOR TO APPLICATION OF NEW PAVEMENT MARKINGS.

EXISTING RPM'S TO BE REMOVED ARE NOT SHOWN FOR CLARITY. THE CONTRACTOR SHALL REMOVE AND MAKE GOOD ALL REDUNDANT RPM'S. AS DIRECTED ON SITE BY THE SUPERINTENDENT REPLACE ALL MISSING OR DAMAGED RPPMS ON ALL LINETYPES

← TO CANBERRA      TO NSW →

**LEGEND**

- ERADICATE LINEMARKING
- EXISTING LINEMARKING
- APPLY NEW LINEMARKING
- INSTALL AUDIO TACTILE LINE MARKING (REFER TO ATLM NOTES)

**GUIDEPOST NOTES**

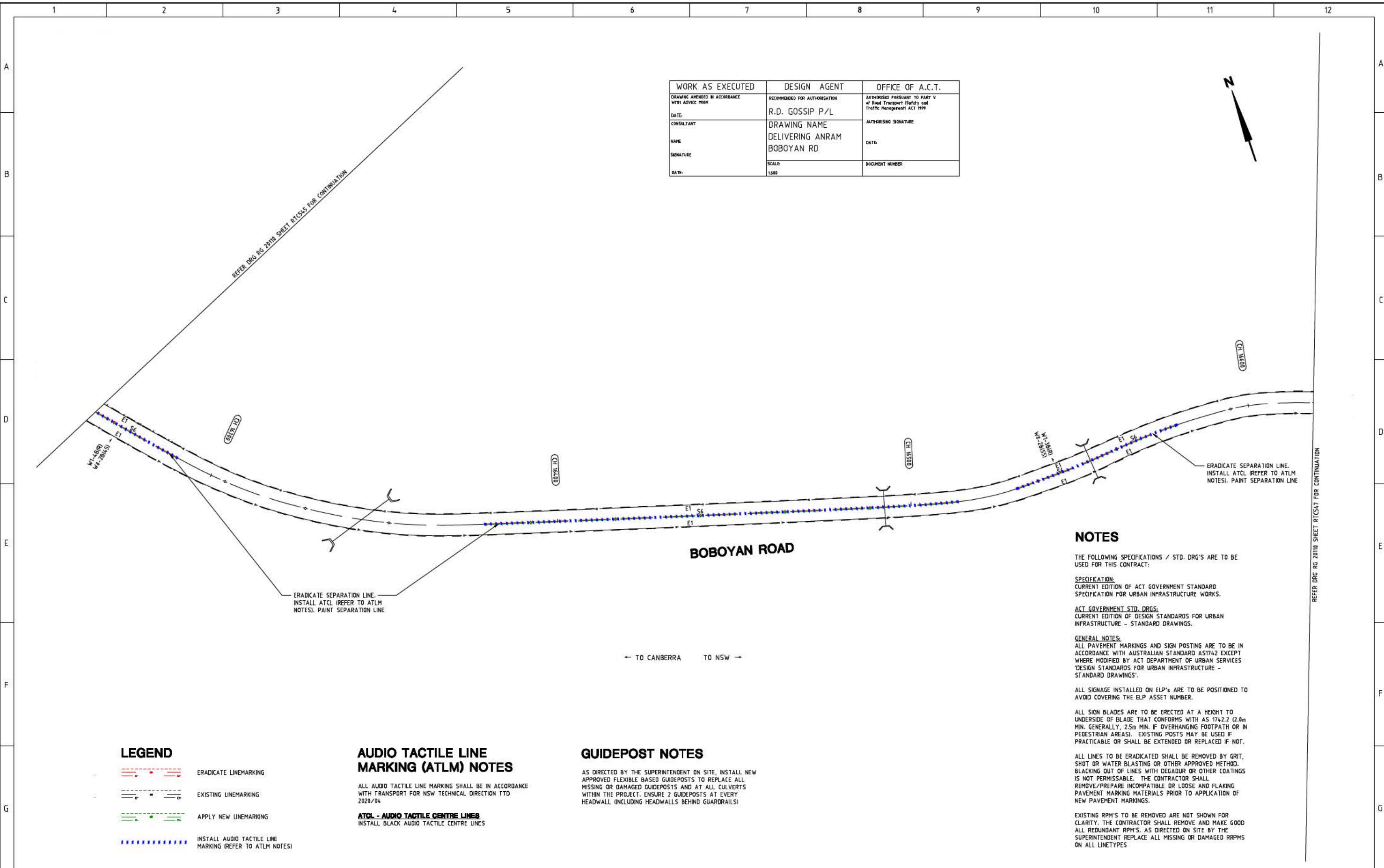
AS DIRECTED BY THE SUPERINTENDENT ON SITE, INSTALL NEW APPROVED FLEXIBLE BASED GUIDEPOSTS TO REPLACE ALL MISSING OR DAMAGED GUIDEPOSTS AND AT ALL CULVERTS WITHIN THE PROJECT. ENSURE 2 GUIDEPOSTS AT EVERY HEADWALL (INCLUDING HEADWALLS BEHIND GUARDRAILS)

**AUDIO TACTILE LINE MARKING (ATLM) NOTES**

ALL AUDIO TACTILE LINE MARKING SHALL BE IN ACCORDANCE WITH TRANSPORT FOR NSW TECHNICAL DIRECTION TTD 2020/04

**ATCL - AUDIO TACTILE CENTRE LINES**  
INSTALL BLACK AUDIO TACTILE CENTRE LINES

<b>SIGN SCHEDULE</b>				<b>AMENDMENTS</b>			<b>Scale</b>		<b>Design Agent</b>		<b>Client</b>		<b>Project</b>		<b>Drawing Title</b>	
DESCRIPTION				AMENDMENT			0m 10m 20m 30m 40m		R.D. Gossip Pty Ltd Consulting Engineers 11/12, 17 Provan Street Canberra, ACT 2612 Ph: 02 4251 4313		Project Officer: Kencho Choden Project Number: 30490		DELIVERING ANRAM		BOBOYAN ROAD - SITE 5 TRAFFIC CONTROL DEVICE PLAN - SHEET 45 OF 57	
SIGN TO BE ERECTED				APPROVAL			SCALE: A1 1:500, A3 1:1000		Designed by		ACT Government		Date		Drg. No.	
SIGN TO BE REMOVED				DATE					Drawn by		23/09/21		RG 20110		Sheet	
				DRAWING STAGE - LATEST DATE INDICATES DRAWING STATUS					Checked by				RTCS45		Revision	
				Conceptual Sketch: 02/03/21					Approved by				0			
				Final Sketch Plan: --/--/--												
				For tendering purposes only: --/--/--												
				Issued for construction: --/--/--												
				W.A.E.: --/--/--												



<b>WORK AS EXECUTED</b>	<b>DESIGN AGENT</b>	<b>OFFICE OF A.C.T.</b>
DRAWING AMENDED IN ACCORDANCE WITH ADVISE FROM	RECOMMENDED FOR AUTHORISATION	AUTHORISED PURSUANT TO PART V of Road Transport Safety and Traffic Management ACT 1999
DATE:	R.D. GOSSIP P/L	AUTHORISING SIGNATURE
CONSULTANT	DRAWING NAME	DATE:
NAME	DELIVERING ANRAM	DOCUMENT NUMBER
SIGNATURE	BOBOYAN RD	
DATE:	SCALE:	
	1:500	



**LEGEND**

	ERADICATE LINEMARKING
	EXISTING LINEMARKING
	APPLY NEW LINEMARKING
	INSTALL AUDIO TACTILE LINE MARKING (REFER TO ATLM NOTES)

**AUDIO TACTILE LINE MARKING (ATLM) NOTES**

ALL AUDIO TACTILE LINE MARKING SHALL BE IN ACCORDANCE WITH TRANSPORT FOR NSW TECHNICAL DIRECTION TTD 2020/04

**ATCL - AUDIO TACTILE CENTRE LINES**  
INSTALL BLACK AUDIO TACTILE CENTRE LINES

**GUIDEPOST NOTES**

AS DIRECTED BY THE SUPERINTENDENT ON SITE, INSTALL NEW APPROVED FLEXIBLE BASED GUIDEPOSTS TO REPLACE ALL MISSING OR DAMAGED GUIDEPOSTS AND AT ALL CULVERTS WITHIN THE PROJECT. ENSURE 2 GUIDEPOSTS AT EVERY HEADWALL (INCLUDING HEADWALLS BEHIND GUARDRAILS)

**NOTES**

THE FOLLOWING SPECIFICATIONS / STD. DRG'S ARE TO BE USED FOR THIS CONTRACT:

**SPECIFICATION:**  
CURRENT EDITION OF ACT GOVERNMENT STANDARD SPECIFICATION FOR URBAN INFRASTRUCTURE WORKS.

**ACT GOVERNMENT STD. DRGS:**  
CURRENT EDITION OF DESIGN STANDARDS FOR URBAN INFRASTRUCTURE - STANDARD DRAWINGS.

**GENERAL NOTES:**  
ALL PAVEMENT MARKINGS AND SIGN POSTING ARE TO BE IN ACCORDANCE WITH AUSTRALIAN STANDARD AS1742 EXCEPT WHERE MODIFIED BY ACT DEPARTMENT OF URBAN SERVICES 'DESIGN STANDARDS FOR URBAN INFRASTRUCTURE - STANDARD DRAWINGS'.

ALL SIGNAGE INSTALLED ON ELP'S ARE TO BE POSITIONED TO AVOID COVERING THE ELP ASSET NUMBER.

ALL SIGN BLADES ARE TO BE ERECTED AT A HEIGHT TO UNDERSIDE OF BLADE THAT CONFORMS WITH AS 1742.2 (2.0m MIN. GENERALLY, 2.5m MIN. IF OVERHANGING FOOTPATH OR IN PEDESTRIAN AREAS). EXISTING POSTS MAY BE USED IF PRACTICABLE OR SHALL BE EXTENDED OR REPLACED IF NOT.

ALL LINES TO BE ERADICATED SHALL BE REMOVED BY GRIT, SHOT OR WATER BLASTING OR OTHER APPROVED METHOD. BLACKING OUT OF LINES WITH DECAIDIP OR OTHER COATINGS IS NOT PERMISSIBLE. THE CONTRACTOR SHALL REMOVE/PREPARE INCOMPATIBLE OR LOOSE AND FLAKING PAVEMENT MARKING MATERIALS PRIOR TO APPLICATION OF NEW PAVEMENT MARKINGS.

EXISTING RPH'S TO BE REMOVED ARE NOT SHOWN FOR CLARITY. THE CONTRACTOR SHALL REMOVE AND MAKE GOOD ALL REDUNDANT RPH'S. AS DIRECTED ON SITE BY THE SUPERINTENDENT REPLACE ALL MISSING OR DAMAGED RPH'S ON ALL LINETYPES

**SIGN SCHEDULE**

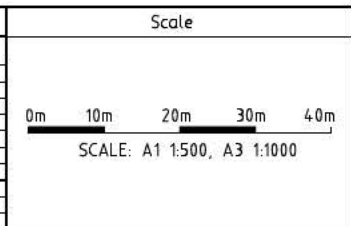
DESCRIPTION	HAND	SIZE	NO. OF.
<b>SIGNS TO BE ERECTED</b>			
-	-	-	-
<b>SIGNS TO BE REMOVED</b>			
-	-	-	-

**AMENDMENTS**

AMENDMENT	APPROVAL	DATE

DRAWING STAGE - LATEST DATE INDICATES DRAWING STATUS

Conceptual Sketch: 02/03/21	Final Sketch Plan: --/--/--	Final Design: 23/09/21
For tendering purposes only: --/--/--	Issued for construction: --/--/--	W.A.E.: --/--/--



**Design Agent**

R.D. Gossip Pty Ltd  
Consulting Engineers  
Unit 126, 17 Princes Street  
Canberra, ACT 2612  
Ph: 02 6251 6113

Designed by  
Drawn by  
Checked by  
Approved by

**Client**

Project Officer: Kencho Choden  
Project Number: 30490

ACT Government

**Project**

DELIVERING ANRAM

Date: 23/09/21

**Drawing Title**

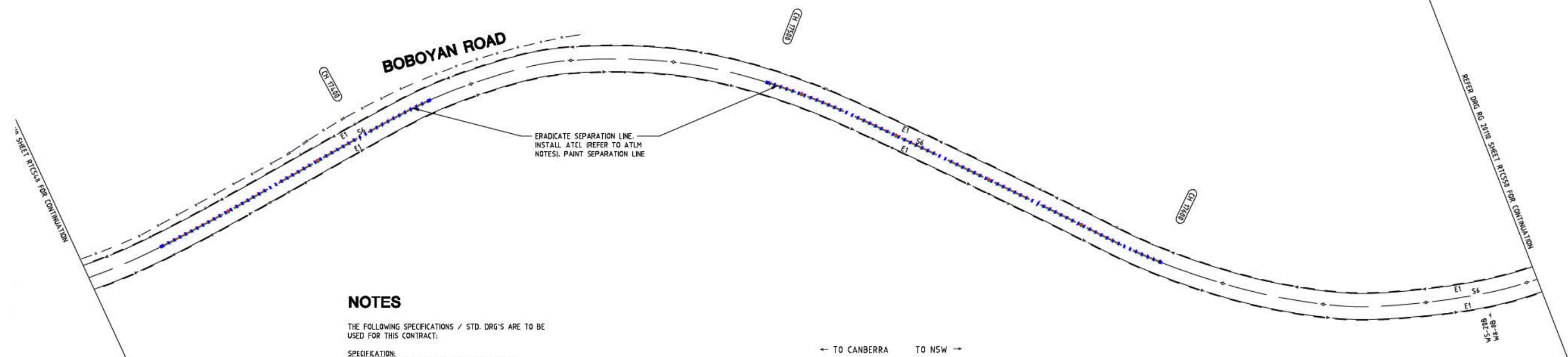
BOBOYAN ROAD - SITE 5  
TRAFFIC CONTROL DEVICE PLAN  
- SHEET 46 OF 57

Drg. No.	Sheet	Revision
RG 20110	RTCS46	0





WORK AS EXECUTED	DESIGN AGENT	OFFICE OF A.C.T.
DRAWING AMENDED IN ACCORDANCE WITH ADVICE FROM	RECOMMENDED FOR AUTHORIZATION	AUTHORIZED PURSUANT TO PART V of Road Transport (Safety and Traffic Management) ACT 1999
DATE:	R.D. GOSSIP P/L	AUTHORISING SIGNATURE
CONSULTANT	DRAWING NAME	DATE:
NAME	DELIVERING ANRAM	DOCUMENT NUMBER
SIGNATURE:	BOBOYAN RD	
DATE:	SCALE:	
	1:500	



**NOTES**

THE FOLLOWING SPECIFICATIONS / STD. DRG'S ARE TO BE USED FOR THIS CONTRACT:

**SPECIFICATION:**  
CURRENT EDITION OF ACT GOVERNMENT STANDARD SPECIFICATION FOR URBAN INFRASTRUCTURE WORKS.

**ACT GOVERNMENT STD. DRGS:**  
CURRENT EDITION OF DESIGN STANDARDS FOR URBAN INFRASTRUCTURE - STANDARD DRAWINGS.

**GENERAL NOTES:**  
ALL PAVEMENT MARKINGS AND SIGN POSTING ARE TO BE IN ACCORDANCE WITH AUSTRALIAN STANDARD AS1742 EXCEPT WHERE MODIFIED BY ACT DEPARTMENT OF URBAN SERVICES DESIGN STANDARDS FOR URBAN INFRASTRUCTURE - STANDARD DRAWINGS.

ALL SIGNAGE INSTALLED ON ELP'S ARE TO BE POSITIONED TO AVOID COVERING THE ELP ASSET NUMBER.

ALL SIGN BLADES ARE TO BE ERECTED AT A HEIGHT TO UNDERSIDE OF BLADE THAT CONFORMS WITH AS 1742.2 (2.0m MIN. GENERALLY, 2.5m MIN. IF OVERHANGING FOOTPATH OR IN PEDESTRIAN AREAS). EXISTING POSTS MAY BE USED IF PRACTICABLE OR SHALL BE EXTENDED OR REPLACED IF NOT.

ALL LINES TO BE ERADICATED SHALL BE REMOVED BY GRIT, SHOT OR WATER BLASTING OR OTHER APPROVED METHOD. BLACKING OUT OF LINES WITH DEGAUR OR OTHER COATINGS IS NOT PERMISSIBLE. THE CONTRACTOR SHALL REMOVE/PREPARE INCOMPATIBLE OR LOOSE AND FLAKING PAVEMENT MARKING MATERIALS PRIOR TO APPLICATION OF NEW PAVEMENT MARKINGS.

EXISTING RPM'S TO BE REMOVED ARE NOT SHOWN FOR CLARITY. THE CONTRACTOR SHALL REMOVE AND MAKE GOOD ALL REDUNDANT RPM'S, AS DIRECTED ON SITE BY THE SUPERINTENDENT REPLACE ALL MISSING OR DAMAGED RPPMS ON ALL LINETYPES

**LEGEND**

	ERADICATE LINEMARKING
	EXISTING LINEMARKING
	APPLY NEW LINEMARKING
	INSTALL AUDIO TACTILE LINE MARKING (REFER TO ATLM NOTES)

**AUDIO TACTILE LINE MARKING (ATLM) NOTES**

ALL AUDIO TACTILE LINE MARKING SHALL BE IN ACCORDANCE WITH TRANSPORT FOR NSW TECHNICAL DIRECTION TTD 2020/24

**ATCL - AUDIO TACTILE CENTRE LINES**  
INSTALL BLACK AUDIO TACTILE CENTRE LINES

**GUIDEPOST NOTES**


AS DIRECTED BY THE SUPERINTENDENT ON SITE, INSTALL NEW APPROVED FLEXIBLE BASED GUIDEPOSTS TO REPLACE ALL MISSING OR DAMAGED GUIDEPOSTS AND AT ALL CULVERTS WITHIN THE PROJECT. ENSURE 2 GUIDEPOSTS AT EVERY HEADWALL (INCLUDING HEADWALLS BEHIND GUARDRAILS)

SIGN SCHEDULE			
DESCRIPTION	HAND	SIZE	NO. OF.
SIGNS TO BE ERECTED			
-	-	-	-
SIGNS TO BE REMOVED			
-	-	-	-

AMENDMENTS		
AMENDMENT	APPROVAL	DATE

DRAWING STAGE - LATEST DATE INDICATES DRAWING STATUS

Conceptual Sketch: 02/03/21	Final Sketch Plan: --/--/--	Final Design: 23/09/21
For tendering purposes only: --/--/--	Issued for construction: --/--/--	W.A.E.: --/--/--



Design Agent

R.D. Gossip Pty Ltd  
Consulting Engineers  
Unit 126, 17 Princes Street  
Canberra ACT 2612  
Ph: 02 4251 4313

Designed by  
Drawn by  
Checked by  
Approved by

Client

Project Officer: Kencho Choden  
Project Number: 30490

ACT Government

Project	Drawing Title
DELIVERING ANRAM	BOBOYAN ROAD - SITE 5 TRAFFIC CONTROL DEVICE PLAN - SHEET 49 OF 57
Date: 23/09/21	Drg. No. RG 20110 Sheet RTC549 Revision 0

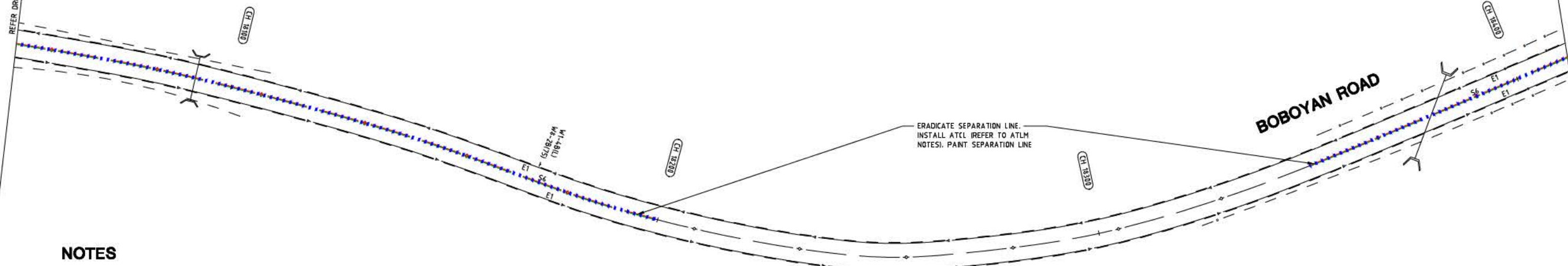


WORK AS EXECUTED	DESIGN AGENT	OFFICE OF A.C.T.
DRAWING AMENDED IN ACCORDANCE WITH ADVICE FROM:	RECOMMENDED FOR AUTHORIZATION:	AUTHORISED PURSUANT TO PART V of Road Transport (Safety and Traffic Management) ACT 1999
DATE:	R.D. GOSSIP P/L	AUTHORISING SIGNATURE
CONSULTANT:	DRAWING NAME	DATE:
NAME:	DELIVERING ANRAM	DOCUMENT NUMBER:
SIGNATURE:	BOBOYAN RD	
DATE:	SCALE:	
	1:500	



REFER DRG RG 2010 SHEET RTC50 FOR CONTINUATION

REFER DRG RG 2010 SHEET RTC50 FOR CONTINUATION



**NOTES**

THE FOLLOWING SPECIFICATIONS / STD. DRG'S ARE TO BE USED FOR THIS CONTRACT:

**SPECIFICATION:**  
CURRENT EDITION OF ACT GOVERNMENT STANDARD SPECIFICATION FOR URBAN INFRASTRUCTURE WORKS.

**ACT GOVERNMENT STD. DRGS:**  
CURRENT EDITION OF DESIGN STANDARDS FOR URBAN INFRASTRUCTURE - STANDARD DRAWINGS.

**GENERAL NOTES:**  
ALL PAVEMENT MARKINGS AND SIGN POSTING ARE TO BE IN ACCORDANCE WITH AUSTRALIAN STANDARD AS1742 EXCEPT WHERE MODIFIED BY ACT DEPARTMENT OF URBAN SERVICES 'DESIGN STANDARDS FOR URBAN INFRASTRUCTURE - STANDARD DRAWINGS'.

ALL SIGNAGE INSTALLED ON ELP'S ARE TO BE POSITIONED TO AVOID COVERING THE ELP ASSET NUMBER.

ALL SIGN BLADES ARE TO BE ERECTED AT A HEIGHT TO UNDERSIDE OF BLADE THAT CONFORMS WITH AS 1742.2 (2.0m MIN. GENERALLY, 2.5m MIN. IF OVERHANGING FOOTPATH OR IN PEDESTRIAN AREAS). EXISTING POSTS MAY BE USED IF PRACTICABLE OR SHALL BE EXTENDED OR REPLACED IF NOT.

ALL LINES TO BE ERADICATED SHALL BE REMOVED BY GRIT, SHOT OR WATER BLASTING OR OTHER APPROVED METHOD. BLACKING OUT OF LINES WITH DEGADUR OR OTHER COATINGS IS NOT PERMISSIBLE. THE CONTRACTOR SHALL REMOVE/PREPARE INCOMPATIBLE OR LOOSE AND FLAKING PAVEMENT MARKING MATERIALS PRIOR TO APPLICATION OF NEW PAVEMENT MARKINGS.

EXISTING RPM'S TO BE REMOVED ARE NOT SHOWN FOR CLARITY. THE CONTRACTOR SHALL REMOVE AND MAKE GOOD ALL REDUNDANT RPM'S. AS DIRECTED ON SITE BY THE SUPERINTENDENT REPLACE ALL MISSING OR DAMAGED RPM'S ON ALL LINETYPES.

← TO CANBERRA TO NSW →

**LEGEND**

- ERADICATE LINEMARKING
- EXISTING LINEMARKING
- APPLY NEW LINEMARKING
- INSTALL AUDIO TACTILE LINE MARKING (REFER TO ATLM NOTES)

**AUDIO TACTILE LINE MARKING (ATLM) NOTES**

ALL AUDIO TACTILE LINE MARKING SHALL BE IN ACCORDANCE WITH TRANSPORT FOR NSW TECHNICAL DIRECTION TTD 2020/04

**ATCL - AUDIO TACTILE CENTRE LINES**  
INSTALL BLACK AUDIO TACTILE CENTRE LINES

**GUIDEPOST NOTES**

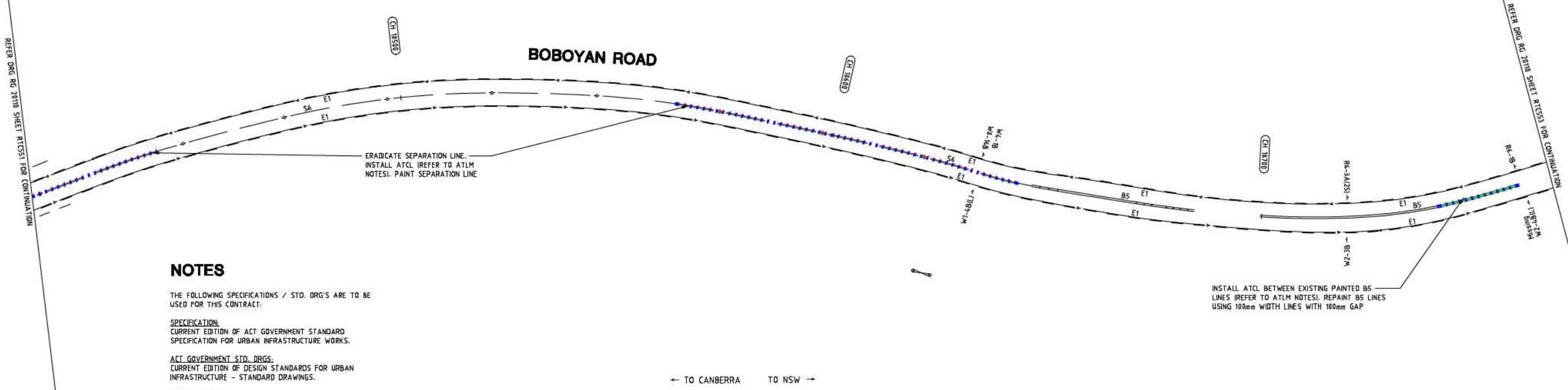
AS DIRECTED BY THE SUPERINTENDENT ON SITE, INSTALL NEW APPROVED FLEXIBLE BASED GUIDEPOSTS TO REPLACE ALL MISSING OR DAMAGED GUIDEPOSTS AND AT ALL CULVERTS WITHIN THE PROJECT. ENSURE 2 GUIDEPOSTS AT EVERY HEADWALL (INCLUDING HEADWALLS BEHIND GUARDRAILS)

<b>SIGN SCHEDULE</b>				<b>AMENDMENTS</b>			<b>Scale</b>		<b>Design Agent</b>		<b>Client</b>		<b>Project</b>		<b>Drawing Title</b>	
DESCRIPTION				AMENDMENT			0m 10m 20m 30m 40m		R.D. Gossip Pty Ltd Consulting Engineers Unit 126, 12 Princes Street Canberra ACT 2612 Ph: 02 6251 6313		Project Officer: Kencho Choden Project Number: 30490		DELIVERING ANRAM		BOBOYAN ROAD - SITE 5 TRAFFIC CONTROL DEVICE PLAN - SHEET 51 OF 57	
SIGN TO BE ERECTED				APPROVAL			SCALE: A1 1:500, A3 1:1000						Date: 23/09/21		Drg. No. <b>RG 20110</b> Sheet <b>RTC551</b> Revision <b>0</b>	
SIGN TO BE REMOVED				DATE					Designed by Drawn by Checked by Approved by							
				DRAWING STAGE - LATEST DATE INDICATES DRAWING STATUS												
				Conceptual Sketch: 02/03/21												
				Final Sketch Plan: --/--/--												
				For tendering purposes only: --/--/--												
				Issued for construction: --/--/--												
				W.A.E.: --/--/--												

WORK AS EXECUTED	DESIGN AGENT	OFFICE OF A.C.T.
DRAWING AMENDED IN ACCORDANCE WITH ADVICE FROM:	RECOMMENDED FOR AUTHORISATION	AUTHORISED PURSUANT TO PART V of Road Transport, Safety and Traffic Management ACT 1999
DATE:	R.D. GOSSIP P/L	AUTHORISING SIGNATURE:
CONSULTANT	DRAWING NAME	DATE:
NAME	DELIVERING ANRAM	DOCUMENT NUMBER:
SIGNATURE	BOBOYAN RD	
DATE:	SCALE:	
	1:500	



### BOBOYAN ROAD



### NOTES

THE FOLLOWING SPECIFICATIONS / STD. DRG'S ARE TO BE USED FOR THIS CONTRACT:

**SPECIFICATION:**  
CURRENT EDITION OF ACT GOVERNMENT STANDARD SPECIFICATION FOR URBAN INFRASTRUCTURE WORKS.

**ACT GOVERNMENT STD. DRGS:**  
CURRENT EDITION OF DESIGN STANDARDS FOR URBAN INFRASTRUCTURE - STANDARD DRAWINGS.

**GENERAL NOTES:**  
ALL PAVEMENT MARKINGS AND SIGN POSTING ARE TO BE IN ACCORDANCE WITH AUSTRALIAN STANDARD AS1742 EXCEPT WHERE MODIFIED BY ACT DEPARTMENT OF URBAN SERVICES 'DESIGN STANDARDS FOR URBAN INFRASTRUCTURE - STANDARD DRAWINGS'.

ALL SIGNAGE INSTALLED ON ELP'S ARE TO BE POSITIONED TO AVOID COVERING THE ELP ASSET NUMBER.

ALL SIGN BLADES ARE TO BE ERECTED AT A HEIGHT TO UNDERSIDE OF BLADE THAT CONFORMS WITH AS 1742.2 (2.0m MIN. GENERALLY, 2.5m MIN. IF OVERHANGING FOOTPATH OR IN PEDESTRIAN AREAS). EXISTING POSTS MAY BE USED IF PRACTICABLE OR SHALL BE EXTENDED OR REPLACED IF NOT.

ALL LINES TO BE ERADICATED SHALL BE REMOVED BY GRIT, SHOT OR WATER BLASTING OR OTHER APPROVED METHOD. BLACKING OUT OF LINES WITH DEGAZUR OR OTHER COATINGS IS NOT PERMISSIBLE. THE CONTRACTOR SHALL REMOVE/PREPARE INCOMPATIBLE OR LOOSE AND FLAKING PAVEMENT MARKING MATERIALS PRIOR TO APPLICATION OF NEW PAVEMENT MARKINGS.

EXISTING RPM'S TO BE REMOVED ARE NOT SHOWN FOR CLARITY. THE CONTRACTOR SHALL REMOVE AND MAKE GOOD ALL REDUNDANT RPM'S. AS DIRECTED ON SITE BY THE SUPERINTENDENT REPLACE ALL MISSING OR DAMAGED RRPHS ON ALL LINETYPES

### LEGEND

- ERADICATE LINEMARKING
- EXISTING LINEMARKING
- APPLY NEW LINEMARKING
- INSTALL AUDIO TACTILE LINE MARKING (REFER TO ATLM NOTES)

### GUIDEPOST NOTES

AS DIRECTED BY THE SUPERINTENDENT ON SITE. INSTALL NEW APPROVED FLEXIBLE BASED GUIDEPOSTS TO REPLACE ALL MISSING OR DAMAGED GUIDEPOSTS AND AT ALL CULVERTS WITHIN THE PROJECT. ENSURE 2 GUIDEPOSTS AT EVERY HEADWALL (INCLUDING HEADWALLS BEHIND GUARDRAILS)

### AUDIO TACTILE LINE MARKING (ATLM) NOTES

ALL AUDIO TACTILE LINE MARKING SHALL BE IN ACCORDANCE WITH TRANSPORT FOR NSW TECHNICAL DIRECTION TTD 2020/04

**ATCL - AUDIO TACTILE CENTRE LINES**  
INSTALL BLACK AUDIO TACTILE CENTRE LINES

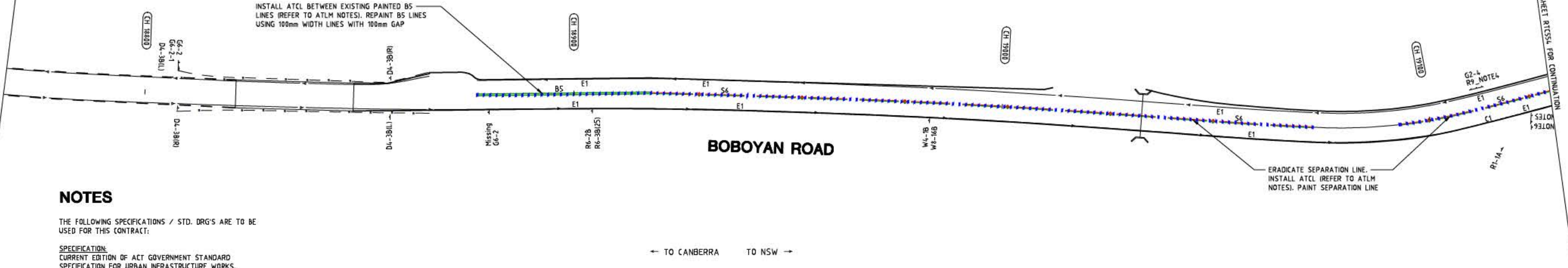
SIGN SCHEDULE				AMENDMENTS			Scale		Design Agent		Client		Project		Drawing Title	
DESCRIPTION				AMENDMENT			0m 10m 20m 30m 40m		R.D. Gossip Pty Ltd Consulting Engineers Unit 126, 17 Provan Street Canberra, ACT 2612 Ph: 02 4251 4113		Project Officer: Kencho Choden Project Number: 30490		DELIVERING ANRAM		BOBOYAN ROAD - SITE 5 TRAFFIC CONTROL DEVICE PLAN - SHEET 52 OF 57	
SIGN TO BE ERECTED				APPROVAL			SCALE: A1 1:500, A3 1:1000		Designed by		ACT Government		Date		Drg. No.	
SIGN TO BE REMOVED				DATE					Drawn by		23/09/21		RG 20110		Sheet	
				DRAWING STAGE - LATEST DATE INDICATES DRAWING STATUS					Checked by				RTCS552		Revision	
				Conceptual Sketch: 02/03/21					Approved by				0			
				Final Sketch Plan: --/--/--												
				For tendering purposes only: --/--/--												
				Issued for construction: --/--/--												
				W.A.E.: --/--/--												

<b>WORK AS EXECUTED</b>	<b>DESIGN AGENT</b>	<b>OFFICE OF A.C.T.</b>
DRAWING AMENDED IN ACCORDANCE WITH ADVICE FROM	RECOMMENDED FOR AUTHORIZATION	AUTHORIZED PURSUANT TO PART V of Road Transport (Safety and Traffic Management) ACT 2009
DATE:	R.D. GOSSIP P/L	AUTHORIZING SIGNATURE
CONSULTANT	DRAWING NAME	DATE:
NAME	DELIVERING ANRAM	DOCUMENT NUMBER
SIGNATURE	BOBOYAN RD	
DATE:	SCALE:	
	1:500	



REFER DRG RG 2010 SHEET RTC52 FOR CONTINUATION

REFER DRG RG 2010 SHEET RTC54 FOR CONTINUATION



**NOTES**

THE FOLLOWING SPECIFICATIONS / STD. DRG'S ARE TO BE USED FOR THIS CONTRACT:

**SPECIFICATION:**  
CURRENT EDITION OF ACT GOVERNMENT STANDARD SPECIFICATION FOR URBAN INFRASTRUCTURE WORKS.

**ACT GOVERNMENT STD. DRGS:**  
CURRENT EDITION OF DESIGN STANDARDS FOR URBAN INFRASTRUCTURE - STANDARD DRAWINGS.

**GENERAL NOTES:**  
ALL PAVEMENT MARKINGS AND SIGN POSTING ARE TO BE IN ACCORDANCE WITH AUSTRALIAN STANDARD AS1742 EXCEPT WHERE MODIFIED BY ACT DEPARTMENT OF URBAN SERVICES 'DESIGN STANDARDS FOR URBAN INFRASTRUCTURE - STANDARD DRAWINGS'.

ALL SIGNAGE INSTALLED ON ELP'S ARE TO BE POSITIONED TO AVOID COVERING THE ELP ASSET NUMBER.

ALL SIGN BLADES ARE TO BE ERECTED AT A HEIGHT TO UNDERSIDE OF BLADE THAT CONFORMS WITH AS 1742.2 (2.0m MIN. GENERALLY, 2.5m MIN. IF OVERHANGING FOOTPATH OR IN PEDESTRIAN AREAS). EXISTING POSTS MAY BE USED IF PRACTICABLE OR SHALL BE EXTENDED OR REPLACED IF NOT.

ALL LINES TO BE ERADICATED SHALL BE REMOVED BY GRIT, SHOT OR WATER BLASTING OR OTHER APPROVED METHOD. BLACKING OUT OF LINES WITH DEGADUR OR OTHER COATINGS IS NOT PERMISSIBLE. THE CONTRACTOR SHALL REMOVE/PREPARE INCOMPATIBLE OR LOOSE AND FLAKING PAVEMENT MARKING MATERIALS PRIOR TO APPLICATION OF NEW PAVEMENT MARKINGS.

EXISTING RPM'S TO BE REMOVED ARE NOT SHOWN FOR CLARITY. THE CONTRACTOR SHALL REMOVE AND MAKE GOOD ALL REDUNDANT RPM'S, AS DIRECTED ON SITE BY THE SUPERINTENDENT REPLACE ALL MISSING OR DAMAGED RPPMS ON ALL LINETYPES

INSTALL ATCL BETWEEN EXISTING PAINTED BS LINES (REFER TO ATLM NOTES). REPAIR BS LINES USING 100mm WIDTH LINES WITH 100mm GAP

ERADICATE SEPARATION LINE. INSTALL ATCL (REFER TO ATLM NOTES). PAINT SEPARATION LINE

**LEGEND**

- ERADICATE LINEMARKING
- EXISTING LINEMARKING
- APPLY NEW LINEMARKING
- INSTALL AUDIO TACTILE LINE MARKING (REFER TO ATLM NOTES)

**GUIDEPOST NOTES**

AS DIRECTED BY THE SUPERINTENDENT ON SITE, INSTALL NEW APPROVED FLEXIBLE BASED GUIDEPOSTS TO REPLACE ALL MISSING OR DAMAGED GUIDEPOSTS AND AT ALL CULVERTS WITHIN THE PROJECT. ENSURE 2 GUIDEPOSTS AT EVERY HEADWALL (INCLUDING HEADWALLS BEHIND GUARDRAILS)

**AUDIO TACTILE LINE MARKING (ATLM) NOTES**

ALL AUDIO TACTILE LINE MARKING SHALL BE IN ACCORDANCE WITH TRANSPORT FOR NSW TECHNICAL DIRECTION TTD 2020/04

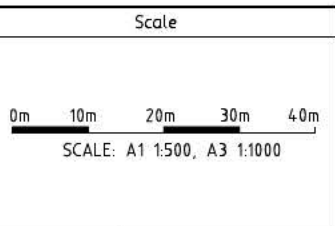
**ATCL - AUDIO TACTILE CENTRE LINES**  
INSTALL BLACK AUDIO TACTILE CENTRE LINES

SIGN SCHEDULE			
DESCRIPTION	HAND	SIZE	NO. OF.
SIGNS TO BE ERECTED			
-	-	-	-
SIGNS TO BE REMOVED			
-	-	-	-

AMENDMENTS		
AMENDMENT	APPROVAL	DATE

DRAWING STAGE - LATEST DATE INDICATES DRAWING STATUS

Conceptual Sketch: 02/03/21	Final Sketch Plan: --/--/--	Final Design: 23/09/21
For tendering purposes only: --/--/--	Issued for construction: --/--/--	W.A.E.: --/--/--



**Design Agent**

R.D. Gossip Pty Ltd  
Consulting Engineers  
Unit 120, 17 Princes Street  
Canberra, ACT 2612  
Ph: 02 4251 4313

**Client**

Project Officer: Kencho Choden  
Project Number: 30490

ACT Government

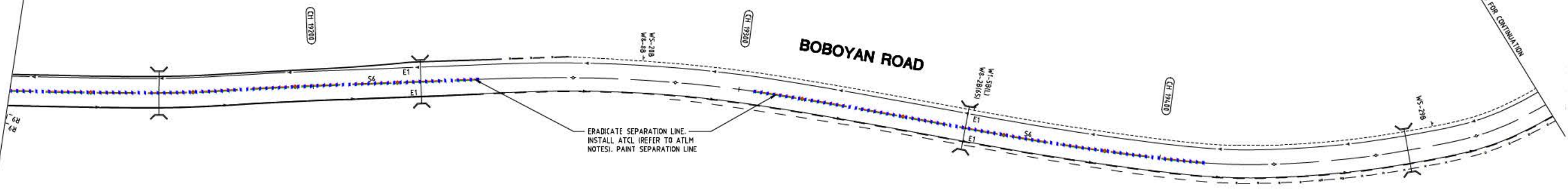
Project	Drawing Title
DELIVERING ANRAM	BOBOYAN ROAD - SITE 5 TRAFFIC CONTROL DEVICE PLAN - SHEET 53 OF 57
Date: 23/09/21	Drg. No. RG 20110      Sheet RTC553      Revision 0

<b>WORK AS EXECUTED</b>	<b>DESIGN AGENT</b>	<b>OFFICE OF A.C.T.</b>
DRAWING AMENDED IN ACCORDANCE WITH ADVICE FROM:	RECOMMENDED FOR AUTHORITY:	AUTHORISED PURSUANT TO PART V of Road Transport Safety and Traffic Management ACT 1999
DATE:	R.D. GOSSIP P/L	AUTHORISING SIGNATURE
CONSULTANT:	DRAWING NAME	DATE:
NAME:	DELIVERING ANRAM	DOCUMENT NUMBER
SIGNATURE:	BOBOYAN RD	
DATE:	SCALE:	
	1:500	



REFER DRG RG 2010 SHEET RTC53 FOR CONTINUATION

REFER DRG RG 2010 SHEET RTC55 FOR CONTINUATION



**NOTES**

THE FOLLOWING SPECIFICATIONS / STD. DRG'S ARE TO BE USED FOR THIS CONTRACT:

**SPECIFICATION:**  
CURRENT EDITION OF ACT GOVERNMENT STANDARD SPECIFICATION FOR URBAN INFRASTRUCTURE WORKS.

**ACT GOVERNMENT STD. DRGS:**  
CURRENT EDITION OF DESIGN STANDARDS FOR URBAN INFRASTRUCTURE - STANDARD DRAWINGS.

**GENERAL NOTES:**  
ALL PAVEMENT MARKINGS AND SIGN POSTING ARE TO BE IN ACCORDANCE WITH AUSTRALIAN STANDARD AS1742 EXCEPT WHERE MODIFIED BY ACT DEPARTMENT OF URBAN SERVICES 'DESIGN STANDARDS FOR URBAN INFRASTRUCTURE - STANDARD DRAWINGS'.

ALL SIGNAGE INSTALLED ON ELP'S ARE TO BE POSITIONED TO AVOID COVERING THE ELP ASSET NUMBER.

ALL SIGN BLADES ARE TO BE ERECTED AT A HEIGHT TO UNDERSIDE OF BLADE THAT CONFORMS WITH AS 1742.2 (2.0m MIN. GENERALLY, 2.5m MIN. IF OVERHANGING FOOTPATH OR IN PEDESTRIAN AREAS). EXISTING POSTS MAY BE USED IF PRACTICABLE OR SHALL BE EXTENDED OR REPLACED IF NOT.

ALL LINES TO BE ERADICATED SHALL BE REMOVED BY GRIT, SHOT OR WATER BLASTING OR OTHER APPROVED METHOD. BLACKING OUT OF LINES WITH DEGRADUR OR OTHER COATINGS IS NOT PERMISSIBLE. THE CONTRACTOR SHALL REMOVE/PREPARE INCOMPATIBLE OR LOOSE AND FLAKING PAVEMENT MARKING MATERIALS PRIOR TO APPLICATION OF NEW PAVEMENT MARKINGS.

EXISTING RPM'S TO BE REMOVED ARE NOT SHOWN FOR CLARITY. THE CONTRACTOR SHALL REMOVE AND MAKE GOOD ALL REDUNDANT RPM'S. AS DIRECTED ON SITE BY THE SUPERINTENDENT REPLACE ALL MISSING OR DAMAGED RRPM'S ON ALL LINETYPES

**GUIDEPOST NOTES**

AS DIRECTED BY THE SUPERINTENDENT ON SITE, INSTALL NEW APPROVED FLEXIBLE BASED GUIDEPOSTS TO REPLACE ALL MISSING OR DAMAGED GUIDEPOSTS AND AT ALL CULVERTS WITHIN THE PROJECT. ENSURE 2 GUIDEPOSTS AT EVERY HEADWALL (INCLUDING HEADWALLS BEHIND GUARDRAILS)

**AUDIO TACTILE LINE MARKING (ATLM) NOTES**

ALL AUDIO TACTILE LINE MARKING SHALL BE IN ACCORDANCE WITH TRANSPORT FOR NSW TECHNICAL DIRECTION TTD 2020/04

**ATCL - AUDIO TACTILE CENTRE LINES**  
INSTALL BLACK AUDIO TACTILE CENTRE LINES

**LEGEND**

- ERADICATE LINEMARKING
- EXISTING LINEMARKING
- APPLY NEW LINEMARKING
- INSTALL AUDIO TACTILE LINE MARKING (REFER TO ATLM NOTES)

**SIGN SCHEDULE**

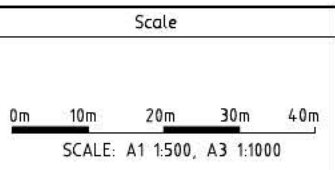
DESCRIPTION	HAND	SIZE	NO. OF.
SIGNS TO BE ERECTED			
-	-	-	-
SIGNS TO BE REMOVED			
-	-	-	-

**AMENDMENTS**

AMENDMENT	APPROVAL	DATE

DRAWING STAGE - LATEST DATE INDICATES DRAWING STATUS

Conceptual Sketch: 02/03/21	Final Sketch Plan: --/--/--	Final Design: 23/09/21
For tendering purposes only: --/--/--	Issued for construction: --/--/--	W.A.E.: --/--/--



**Design Agent**

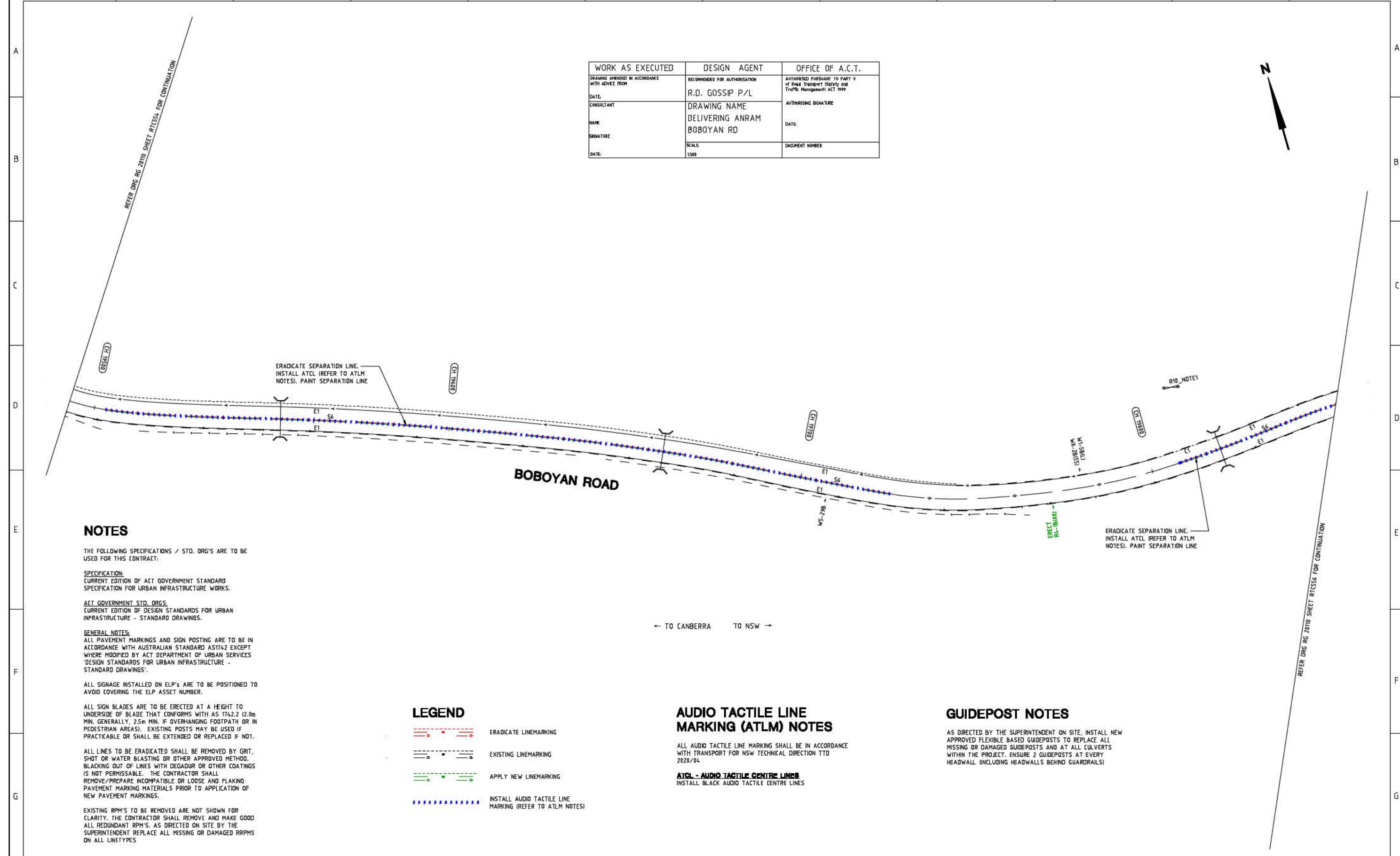
R.D. Gossip Pty Ltd  
Consulting Engineers  
Unit 126, 12 Provan Street  
Canberra, ACT 2612  
Ph: 02 4251 4313

**Client**

Project Officer: Kencho Choden  
Project Number: 30490

ACT Government

Project	Drawing Title
DELIVERING ANRAM	BOBOYAN ROAD - SITE 5 TRAFFIC CONTROL DEVICE PLAN - SHEET 54 OF 57
Date: 23/09/21	Drg. No. RG 20110 Sheet RTC554 Revision 0



**NOTES**

THE FOLLOWING SPECIFICATIONS / STD. DRG'S ARE TO BE USED FOR THIS CONTRACT:

**SPECIFICATION:**  
CURRENT EDITION OF ACT GOVERNMENT STANDARD SPECIFICATION FOR URBAN INFRASTRUCTURE WORKS.

**ACT GOVERNMENT STD. DRG'S:**  
CURRENT EDITION OF DESIGN STANDARDS FOR URBAN INFRASTRUCTURE - STANDARD DRAWINGS.

**GENERAL NOTES:**  
ALL PAVEMENT MARKINGS AND SIGN POSTING ARE TO BE IN ACCORDANCE WITH AUSTRALIAN STANDARD AS1742 EXCEPT WHERE MODIFIED BY ACT DEPARTMENT OF URBAN SERVICES 'DESIGN STANDARDS FOR URBAN INFRASTRUCTURE - STANDARD DRAWINGS'.

ALL SIGNAGE INSTALLED ON ELP'S ARE TO BE POSITIONED TO AVOID COVERING THE ELP ASSET NUMBER.

ALL SIGN BLADES ARE TO BE ERECTED AT A HEIGHT TO UNDERSIDE OF BLADE THAT CONFORMS WITH AS 1742.2 (2.0m MIN. GENERALLY, 2.5m MIN. IF OVERHANGING FOOTPATH OR IN PEDESTRIAN AREAS). EXISTING POSTS MAY BE USED IF PRACTICABLE OR SHALL BE EXTENDED OR REPLACED IF NOT.

ALL LINES TO BE ERADICATED SHALL BE REMOVED BY GRIT, SHOT OR WATER BLASTING OR OTHER APPROVED METHOD. BLACKING OUT OF LINES WITH DEGAOUR OR OTHER COATINGS IS NOT PERMISSIBLE. THE CONTRACTOR SHALL REMOVE/PREPARE INCOMPATIBLE OR LOOSE AND FLAKING PAVEMENT MARKING MATERIALS PRIOR TO APPLICATION OF NEW PAVEMENT MARKINGS.

EXISTING RPM'S TO BE REMOVED ARE NOT SHOWN FOR CLARITY. THE CONTRACTOR SHALL REMOVE AND MAKE GOOD ALL REDUNDANT RPM'S. AS DIRECTED ON SITE BY THE SUPERINTENDENT REPLACE ALL MISSING OR DAMAGED RRPMS ON ALL LINETYPES

**LEGEND**

- ERADICATE LINEMARKING
- EXISTING LINEMARKING
- APPLY NEW LINEMARKING
- INSTALL AUDIO TACTILE LINE MARKING (REFER TO ATLM NOTES)

**AUDIO TACTILE LINE MARKING (ATLM) NOTES**

ALL AUDIO TACTILE LINE MARKING SHALL BE IN ACCORDANCE WITH TRANSPORT FOR NSW TECHNICAL DIRECTION TTD 2020/04.

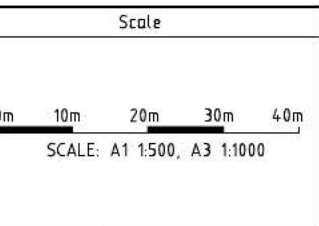
**ATCL - AUDIO TACTILE CENTRE LINES**  
INSTALL BLACK AUDIO TACTILE CENTRE LINES

**GUIDEPOST NOTES**

AS DIRECTED BY THE SUPERINTENDENT ON SITE, INSTALL NEW APPROVED FLEXIBLE BASED GUIDEPOSTS TO REPLACE ALL MISSING OR DAMAGED GUIDEPOSTS AND AT ALL CULVERTS WITHIN THE PROJECT. ENSURE 2 GUIDEPOSTS AT EVERY HEADWALL (INCLUDING HEADWALLS BEHIND GUARDRAILS)

SIGN SCHEDULE			
DESCRIPTION	HAND	SIZE	NO. OF.
<b>SIGNS TO BE ERECTED</b>			
RA-1 SPEED RESTRICTION (80)	-	B	1
<b>SIGNS TO BE REMOVED</b>			
-	-	-	-

AMENDMENTS		
AMENDMENT	APPROVAL	DATE



**Design Agent**

R.D. Gossip Pty Ltd  
Consulting Engineers  
Unit 126, 17 Princes Street  
Canberra, ACT 2612  
Ph: 02 4251 4313

**Client**

Project Officer: Kencho Choden  
Project Number: 30490

ACT Government

Project	Drawing Title
DELIVERING ANRAM	BOBOYAN ROAD - SITE 5 TRAFFIC CONTROL DEVICE PLAN - SHEET 55 OF 57
Date: 23/09/21	Drg. No. RG 20110 Sheet RTC555 Revision 0





### AUDIO TACTILE LINE MARKING (ATLM) NOTES

ALL AUDIO TACTILE LINE MARKING SHALL BE IN ACCORDANCE WITH NSW RTA TECHNICAL DIRECTION TTD 2020/04

### ATCL - AUDIO TACTILE CENTRE LINES

INSTALL BLACK AUDIO TACTILE CENTRE LINES

### GUIDEPOST NOTES

AS DIRECTED BY THE SUPERINTENDENT ON SITE, INSTALL NEW APPROVED FLEXIBLE BASED GUIDEPOSTS TO REPLACE ALL MISSING OR DAMAGED GUIDEPOSTS AND AT ALL CULVERTS WITHIN THE PROJECT. ENSURE 2 GUIDEPOSTS AT EVERY HEADWALL (INCLUDING HEADWALLS BEHIND GUARDRAILS)

### NOTES

THE FOLLOWING SPECIFICATIONS / STD. DRG'S ARE TO BE USED FOR THIS CONTRACT:

**SPECIFICATION:**  
CURRENT EDITION OF ACT GOVERNMENT STANDARD SPECIFICATION FOR URBAN INFRASTRUCTURE WORKS.

**ACT GOVERNMENT STD. DRGS:**  
CURRENT EDITION OF DESIGN STANDARDS FOR URBAN INFRASTRUCTURE - STANDARD DRAWINGS.

**GENERAL NOTES:**  
ALL PAVEMENT MARKINGS AND SIGN POSTING ARE TO BE IN ACCORDANCE WITH AUSTRALIAN STANDARD AS1742 EXCEPT WHERE MODIFIED BY ACT DEPARTMENT OF URBAN SERVICES 'DESIGN STANDARDS FOR URBAN INFRASTRUCTURE - STANDARD DRAWINGS'.

ALL SIGNAGE INSTALLED ON ELP'S ARE TO BE POSITIONED TO AVOID COVERING THE ELP ASSET NUMBER.

ALL SIGN BLADES ARE TO BE ERECTED AT A HEIGHT TO UNDERSIDE OF BLADE THAT CONFORMS WITH AS 1742.2 (2.0m MIN. GENERALLY, 2.5m MIN. IF OVERHANGING FOOTPATH OR IN PEDESTRIAN AREAS). EXISTING POSTS MAY BE USED IF PRACTICABLE OR SHALL BE EXTENDED OR REPLACED IF NOT.

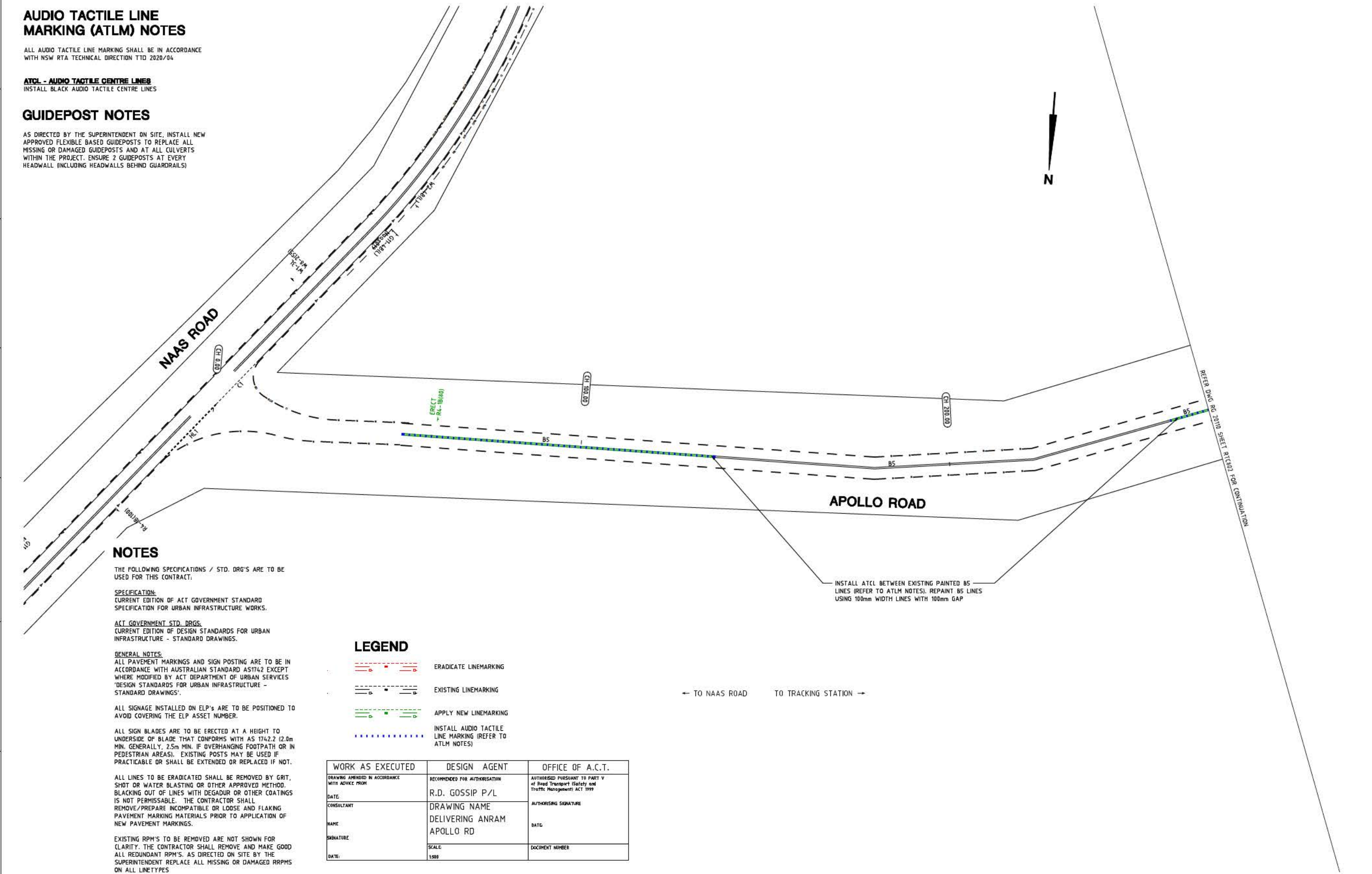
ALL LINES TO BE ERADICATED SHALL BE REMOVED BY GRIT, SHOT OR WATER BLASTING OR OTHER APPROVED METHOD. BLACKING OUT OF LINES WITH DEGADUR OR OTHER COATINGS IS NOT PERMISSIBLE. THE CONTRACTOR SHALL REMOVE/PREPARE INCOMPATIBLE OR LOOSE AND FLAKING PAVEMENT MARKING MATERIALS PRIOR TO APPLICATION OF NEW PAVEMENT MARKINGS.

EXISTING RPM'S TO BE REMOVED ARE NOT SHOWN FOR CLARITY. THE CONTRACTOR SHALL REMOVE AND MAKE GOOD ALL REDUNDANT RPM'S. AS DIRECTED ON SITE BY THE SUPERINTENDENT REPLACE ALL MISSING OR DAMAGED RRPMS ON ALL LINE TYPES

### LEGEND

- ERADICATE LINEMARKING
- EXISTING LINEMARKING
- APPLY NEW LINEMARKING
- INSTALL AUDIO TACTILE LINE MARKING (REFER TO ATLM NOTES)

WORK AS EXECUTED	DESIGN AGENT	OFFICE OF A.C.T.
DRAWING AMENDED IN ACCORDANCE WITH ADVISE FROM:	RECOMMENDED FOR AUTHORIZATION	AUTHORIZED PURSUANT TO PART V of Road Transport (Safety and Traffic Management) ACT 1999
DATE:	R.D. GOSSIP P/L	AUTHORIZING SIGNATURE
CONSULTANT	DRAWING NAME	DATE:
NAME	DELIVERING ANRAM	DOCUMENT NUMBER
SIGNATURE	APOLLO RD	
DATE:	SCALE	
	1:500	



SIGN SCHEDULE			
DESCRIPTION	HAND	SIZE	NO. OF.
<b>SIGNS TO BE ERECTED</b>			
R4-1 SPEED RESTRICTION (80)	-	B	1
<b>SIGNS TO BE REMOVED</b>			
-	-	-	-

AMENDMENTS		
AMENDMENT	APPROVAL	DATE

Scale

SCALE: A1 1:500, A3 1:1000

Design Agent

R.D. Gossip Pty Ltd  
Consulting Engineers  
Unit 120, 12 Prawn Street  
Copehill ACT 2612  
Ph: 02 4521 4310

Client

ACT Government

Project

**DELIVERING ANRAM**

Date: 23/09/21

Drawing Title

**APOLLO ROAD - SITE 8  
TRAFFIC CONTROL DEVICE PLAN  
- SHEET 01 OF 27**

Dr. No. **RG 20110** Sheet **RTC801** Revision **0**

### AUDIO TACTILE LINE MARKING (ATLM) NOTES

ALL AUDIO TACTILE LINE MARKING SHALL BE IN ACCORDANCE WITH NSW RTA TECHNICAL DIRECTION TTD 2020/04

#### ATCL - AUDIO TACTILE CENTRE LINES

INSTALL BLACK AUDIO TACTILE CENTRE LINES

### GUIDEPOST NOTES

AS DIRECTED BY THE SUPERINTENDENT ON SITE, INSTALL NEW APPROVED FLEXIBLE BASED GUIDEPOSTS TO REPLACE ALL MISSING OR DAMAGED GUIDEPOSTS AND AT ALL CULVERTS WITHIN THE PROJECT. ENSURE 2 GUIDEPOSTS AT EVERY HEADWALL (INCLUDING HEADWALLS BEHIND GUARDRAILS)



APOLLO ROAD

INSTALL ATCL BETWEEN EXISTING PAINTED B5 LINES (REFER TO ATLM NOTES). REPAINT B5 LINES USING 100mm WIDTH LINES WITH 100mm GAP

INSTALL ATCL BETWEEN EXISTING PAINTED B4 LINES (REFER TO ATLM NOTES). REPAINT B4 LINES USING 100mm WIDTH LINES WITH 100mm GAP

### NOTES

THE FOLLOWING SPECIFICATIONS / STD. DRG'S ARE TO BE USED FOR THIS CONTRACT:

**SPECIFICATION:**  
CURRENT EDITION OF ACT GOVERNMENT STANDARD SPECIFICATION FOR URBAN INFRASTRUCTURE WORKS.

**ACT GOVERNMENT STD. DRGS:**  
CURRENT EDITION OF DESIGN STANDARDS FOR URBAN INFRASTRUCTURE - STANDARD DRAWINGS.

**GENERAL NOTES:**  
ALL PAVEMENT MARKINGS AND SIGN POSTING ARE TO BE IN ACCORDANCE WITH AUSTRALIAN STANDARD AS1742 EXCEPT WHERE MODIFIED BY ACT DEPARTMENT OF URBAN SERVICES 'DESIGN STANDARDS FOR URBAN INFRASTRUCTURE - STANDARD DRAWINGS'.

ALL SIGNAGE INSTALLED ON ELP'S ARE TO BE POSITIONED TO AVOID COVERING THE ELP ASSET NUMBER.

ALL SIGN BLADES ARE TO BE ERECTED AT A HEIGHT TO UNDERSIDE OF BLADE THAT CONFORMS WITH AS 1742.2 (2.0m MIN. GENERALLY, 2.5m MIN. IF OVERHANGING FOOTPATH OR IN PEDESTRIAN AREAS). EXISTING POSTS MAY BE USED IF PRACTICABLE OR SHALL BE EXTENDED OR REPLACED IF NOT.

ALL LINES TO BE ERADICATED SHALL BE REMOVED BY GRIT, SHOT OR WATER BLASTING OR OTHER APPROVED METHOD. BLACKING OUT OF LINES WITH DEGADUR OR OTHER COATINGS IS NOT PERMISSIBLE. THE CONTRACTOR SHALL REMOVE/PREPARE INCOMPATIBLE OR LOOSE AND FLAKING PAVEMENT MARKING MATERIALS PRIOR TO APPLICATION OF NEW PAVEMENT MARKINGS.

EXISTING RPM'S TO BE REMOVED ARE NOT SHOWN FOR CLARITY. THE CONTRACTOR SHALL REMOVE AND MAKE GOOD ALL REDUNDANT RPM'S. AS DIRECTED ON SITE BY THE SUPERINTENDENT REPLACE ALL MISSING OR DAMAGED RRPMS ON ALL LINETYPES

### LEGEND

- ERADICATE LINEMARKING
- EXISTING LINEMARKING
- APPLY NEW LINEMARKING
- INSTALL AUDIO TACTILE LINE MARKING (REFER TO ATLM NOTES)

← TO NAAS ROAD      TO TRACKING STATION →

WORK AS EXECUTED		DESIGN AGENT	OFFICE OF A.C.T.
DRAWING AMENDED IN ACCORDANCE WITH ADVICE FROM:		RECOMMENDED FOR AUTHORIZATION	AUTHORISED PURSUANT TO PART V of Road Transport (Safety and Traffic Management) ACT 1999
DATE:		R.D. GOSSIP P/L	
CONSULTANT:		DRAWING NAME	AUTHORISING SIGNATURE
NAME:		DELIVERING ANRAM	DATE:
SIGNATURE:		APOLLO RD	DOCUMENT NUMBER
DATE:		SCALE	
		1:500	

SIGN SCHEDULE			
DESCRIPTION	HAND	SIZE	NO. OF.
SIGNS TO BE ERECTED			
-			
SIGNS TO BE REMOVED			
-			

AMENDMENTS		
AMENDMENT	APPROVAL	DATE

Scale

SCALE: A1 1:500, A3 1:1000

Design Agent

R.D. Gossip Pty Ltd  
Consulting Engineers  
Unit 120, 12 Princes Street  
Canberra ACT 2612  
Ph: 02 4250 4310

Client

ACT Government

Project

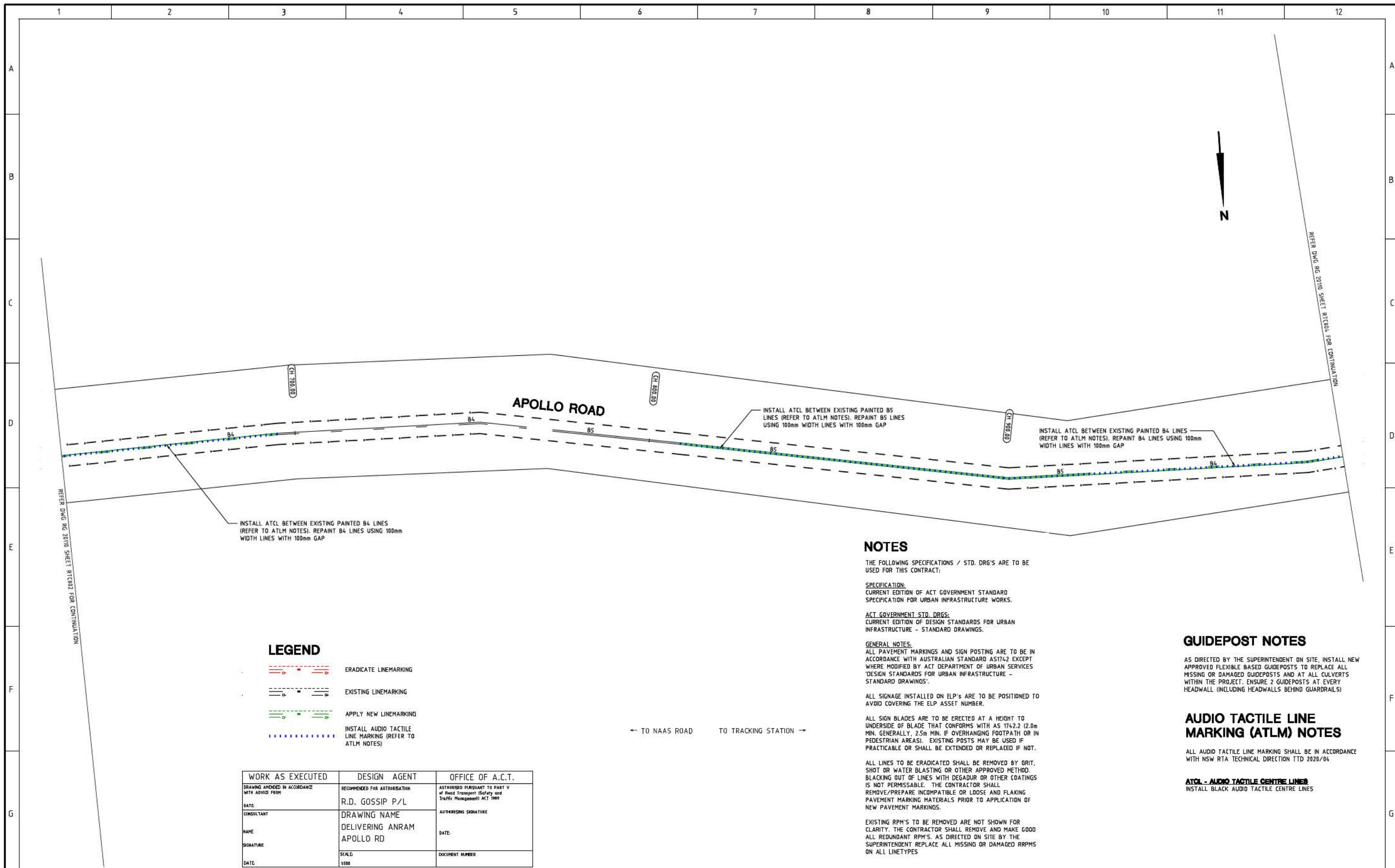
DELIVERING ANRAM

Date: 23/09/21

Drawing Title

APOLLO ROAD - SITE 8  
TRAFFIC CONTROL DEVICE PLAN  
- SHEET 02 OF 27

Org. No. RG 20110      Sheet RTC802      Revision 0



**LEGEND**

	ERADICATE LINEMARKING
	EXISTING LINEMARKING
	APPLY NEW LINEMARKING
	INSTALL AUDIO TACTILE LINE MARKING (REFER TO ATLM NOTES)

<b>WORK AS EXECUTED</b>	<b>DESIGN AGENT</b>	<b>OFFICE OF A.C.T.</b>
DRAWING AMENDED IN ACCORDANCE WITH ADVICE FROM:	RECOMMENDED FOR AUTHORIZATION	AUTHORISED PURSUANT TO PART V of Road Transport (Safety and Traffic Management) ACT 1999
DATE:	R.D. GOSSIP P/L	
CONSULTANT:	DRAWING NAME	AUTHORISING SIGNATURE
NAME:	DELIVERING ANRAM	DATE:
SIGNATURE:	APOLLO RD	DOCUMENT NUMBER
DATE:	SCALE	
	1:500	

**NOTES**

THE FOLLOWING SPECIFICATIONS / STD. DRG'S ARE TO BE USED FOR THIS CONTRACT:

**SPECIFICATION:**  
CURRENT EDITION OF ACT GOVERNMENT STANDARD SPECIFICATION FOR URBAN INFRASTRUCTURE WORKS.

**ACT GOVERNMENT STD. DRGS:**  
CURRENT EDITION OF DESIGN STANDARDS FOR URBAN INFRASTRUCTURE - STANDARD DRAWINGS.

**GENERAL NOTES:**  
ALL PAVEMENT MARKINGS AND SIGN POSTING ARE TO BE IN ACCORDANCE WITH AUSTRALIAN STANDARD AS1742 EXCEPT WHERE MODIFIED BY ACT DEPARTMENT OF URBAN SERVICES 'DESIGN STANDARDS FOR URBAN INFRASTRUCTURE - STANDARD DRAWINGS'.

ALL SIGNAGE INSTALLED ON ELP'S ARE TO BE POSITIONED TO AVOID COVERING THE ELP ASSET NUMBER.

ALL SIGN BLADES ARE TO BE ERECTED AT A HEIGHT TO UNDERSIDE OF BLADE THAT CONFORMS WITH AS 1742.2 (2.0m MIN. GENERALLY, 2.5m MIN. IF OVERHANGING FOOTPATH OR IN PEDESTRIAN AREAS). EXISTING POSTS MAY BE USED IF PRACTICABLE OR SHALL BE EXTENDED OR REPLACED IF NOT.

ALL LINES TO BE ERADICATED SHALL BE REMOVED BY GRIT, SHOT OR WATER BLASTING OR OTHER APPROVED METHOD. BLACKING OUT OF LINES WITH DEGADUR OR OTHER COATINGS IS NOT PERMISSIBLE. THE CONTRACTOR SHALL REMOVE/PREPARE INCOMPATIBLE OR LOOSE AND FLAKING PAVEMENT MARKING MATERIALS PRIOR TO APPLICATION OF NEW PAVEMENT MARKINGS.

EXISTING RPM'S TO BE REMOVED ARE NOT SHOWN FOR CLARITY. THE CONTRACTOR SHALL REMOVE AND MAKE GOOD ALL REDUNDANT RPM'S. AS DIRECTED ON SITE BY THE SUPERINTENDENT REPLACE ALL MISSING OR DAMAGED RPPMS ON ALL LINETYPES

**GUIDEPOST NOTES**

AS DIRECTED BY THE SUPERINTENDENT ON SITE, INSTALL NEW APPROVED FLEXIBLE BASED GUIDEPOSTS TO REPLACE ALL MISSING OR DAMAGED GUIDEPOSTS AND AT ALL CULVERTS WITHIN THE PROJECT. ENSURE 2 GUIDEPOSTS AT EVERY HEADWALL (INCLUDING HEADWALLS BEHIND GUARDRAILS)

**AUDIO TACTILE LINE MARKING (ATLM) NOTES**

ALL AUDIO TACTILE LINE MARKING SHALL BE IN ACCORDANCE WITH NSW RTA TECHNICAL DIRECTION TTD 2020/04

**ATCL - AUDIO TACTILE CENTRE LINES**

INSTALL BLACK AUDIO TACTILE CENTRE LINES

← TO NAAS ROAD      TO TRACKING STATION →

<b>SIGN SCHEDULE</b>				<b>AMENDMENTS</b>			Scale 0m 10m 20m 30m 40m SCALE: A1 1:500, A3 1:1000	 <b>R.D. Gossip Pty Ltd</b> Consulting Engineers Unit 120, 12 Princes Street Canberra ACT 2612 Ph: 02 4521 4310	<b>Client</b> Project Officer: Kencho Choden Project Number: 30490 	<b>Project</b> <b>DELIVERING ANRAM</b> Date: 23/09/21	<b>Drawing Title</b> <b>APOLLO ROAD - SITE 8</b> <b>TRAFFIC CONTROL DEVICE PLAN</b> <b>- SHEET 03 OF 27</b> Drg. No. <b>RG 20110</b> Sheet <b>RTC803</b> Revision <b>0</b>
DESCRIPTION	HAND	SIZE	NO. OF.	AMENDMENT	APPROVAL	DATE					
SIGNS TO BE ERECTED											
SIGNS TO BE REMOVED											
DRAWING STAGE - LATEST DATE INDICATES DRAWING STATUS Conceptual Sketch: 02/03/21      Final Sketch Plan: --/--/--      Final Design: 23/09/21 For tendering purposes only: --/--/--      Issued for construction: --/--/--      W.A.E.: --/--/--											

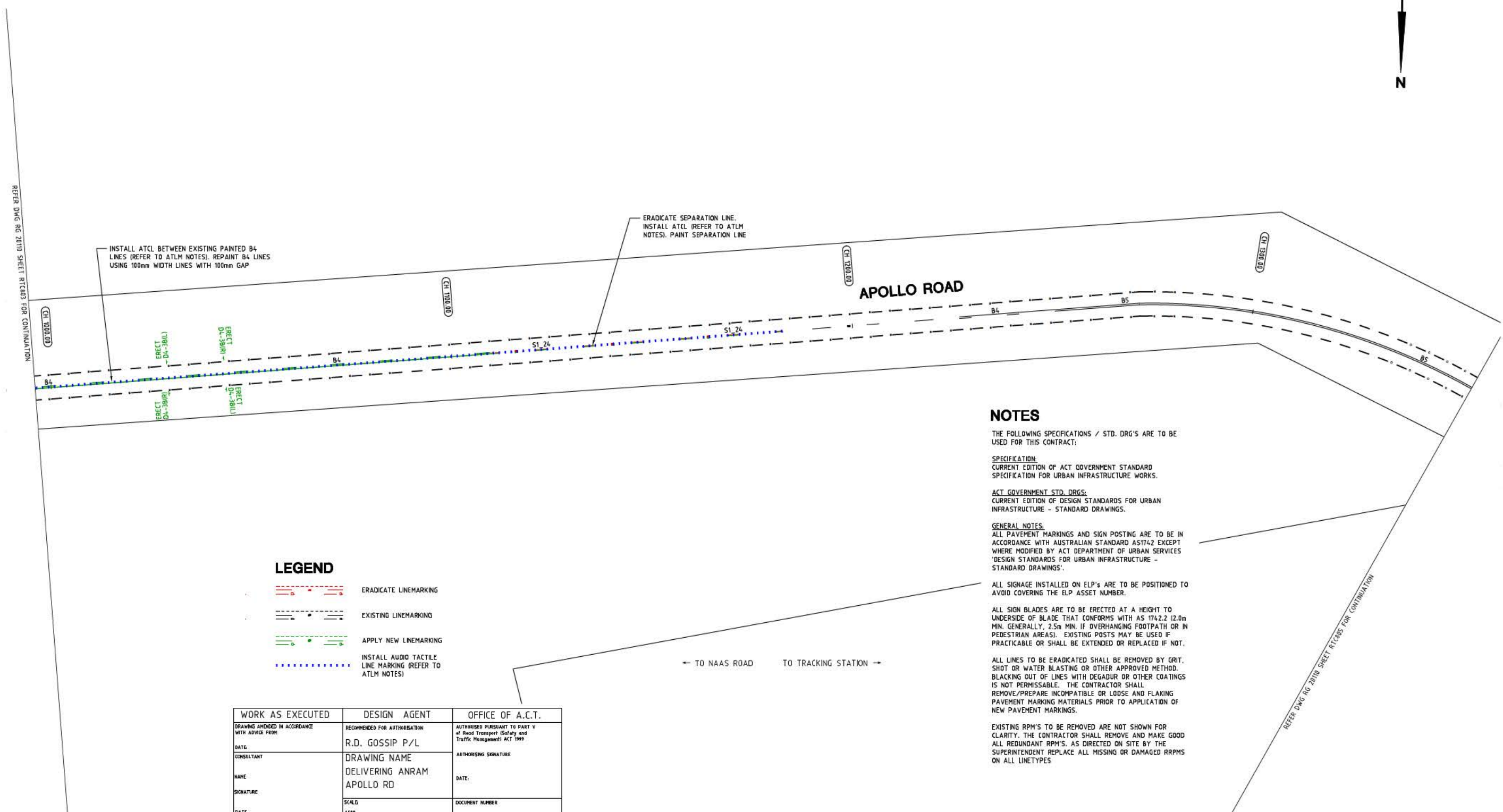
### AUDIO TACTILE LINE MARKING (ATLM) NOTES

ALL AUDIO TACTILE LINE MARKING SHALL BE IN ACCORDANCE WITH NSW RTA TECHNICAL DIRECTION TTD 2020/04

**ATCL - AUDIO TACTILE CENTRE LINES**  
INSTALL BLACK AUDIO TACTILE CENTRE LINES

### GUIDEPOST NOTES

AS DIRECTED BY THE SUPERINTENDENT ON SITE, INSTALL NEW APPROVED FLEXIBLE BASED GUIDEPOSTS TO REPLACE ALL MISSING OR DAMAGED GUIDEPOSTS AND AT ALL CULVERTS WITHIN THE PROJECT. ENSURE 2 GUIDEPOSTS AT EVERY HEADWALL (INCLUDING HEADWALLS BEHIND GUARDRAILS)



### LEGEND

- ERADICATE LINEMARKING
- EXISTING LINEMARKING
- APPLY NEW LINEMARKING
- INSTALL AUDIO TACTILE LINE MARKING (REFER TO ATLM NOTES)

### NOTES

THE FOLLOWING SPECIFICATIONS / STD. DRG'S ARE TO BE USED FOR THIS CONTRACT:

**SPECIFICATION:**  
CURRENT EDITION OF ACT GOVERNMENT STANDARD SPECIFICATION FOR URBAN INFRASTRUCTURE WORKS.

**ACT GOVERNMENT STD. DRGS:**  
CURRENT EDITION OF DESIGN STANDARDS FOR URBAN INFRASTRUCTURE - STANDARD DRAWINGS.

**GENERAL NOTES:**  
ALL PAVEMENT MARKINGS AND SIGN POSTING ARE TO BE IN ACCORDANCE WITH AUSTRALIAN STANDARD AS1742 EXCEPT WHERE MODIFIED BY ACT DEPARTMENT OF URBAN SERVICES 'DESIGN STANDARDS FOR URBAN INFRASTRUCTURE - STANDARD DRAWINGS'.

ALL SIGNAGE INSTALLED ON ELP'S ARE TO BE POSITIONED TO AVOID COVERING THE ELP ASSET NUMBER.

ALL SIGN BLADES ARE TO BE ERECTED AT A HEIGHT TO UNDERSIDE OF BLADE THAT CONFORMS WITH AS 1742.2 (2.0m MIN. GENERALLY, 2.5m MIN. IF OVERHANGING FOOTPATH OR IN PEDESTRIAN AREAS). EXISTING POSTS MAY BE USED IF PRACTICABLE OR SHALL BE EXTENDED OR REPLACED IF NOT.

ALL LINES TO BE ERADICATED SHALL BE REMOVED BY GRIT, SHOT OR WATER BLASTING OR OTHER APPROVED METHOD. BLACKING OUT OF LINES WITH DEGADUR OR OTHER COATINGS IS NOT PERMISSIBLE. THE CONTRACTOR SHALL REMOVE/PREPARE INCOMPATIBLE OR LOOSE AND FLAKING PAVEMENT MARKING MATERIALS PRIOR TO APPLICATION OF NEW PAVEMENT MARKINGS.

EXISTING RPM'S TO BE REMOVED ARE NOT SHOWN FOR CLARITY. THE CONTRACTOR SHALL REMOVE AND MAKE GOOD ALL REDUNDANT RPM'S, AS DIRECTED ON SITE BY THE SUPERINTENDENT REPLACE ALL MISSING OR DAMAGED RPM'S ON ALL LINETYPES

<b>WORK AS EXECUTED</b>	<b>DESIGN AGENT</b>	<b>OFFICE OF A.C.T.</b>
DRAWING AMENDED IN ACCORDANCE WITH ADVICE FROM:	RECOMMENDED FOR AUTHORIZATION	AUTHORISED PURSUANT TO PART V of Road Transport (Safety and Traffic Management) ACT 1999
DATE:	R.D. GOSSIP P/L	AUTHORISING SIGNATURE:
CONSULTANT:	DRAWING NAME	DATE:
NAME:	DELIVERING ANRAM	DOCUMENT NUMBER:
SIGNATURE:	APOLLO RD	
DATE:	SCALE:	
	1:500	

SIGN SCHEDULE			
DESCRIPTION	HAND	SIZE	NO. OF.
<b>SIGNS TO BE ERECTED</b>			
D4-3 WIDTH MARKER	L,R	B	2,2
<b>SIGNS TO BE REMOVED</b>			
-	-	-	-

AMENDMENTS		
AMENDMENT	APPROVAL	DATE
DRAWING STAGE - LATEST DATE INDICATES DRAWING STATUS		
Conceptual Sketch: 02/03/21	Final Sketch Plan: --/--/--	Final Design: 23/09/21
For tendering purposes only: --/--/--	Issued for construction: --/--/--	W.A.E.: --/--/--

Scale

SCALE: A1 1:500, A3 1:1000

Design Agent

R.D. Gossip Pty Ltd  
Consulting Engineers  
Unit 120, 12 Prawn Street  
Copehill ACT 2612  
Ph: 02 4520 4310

Client

Project Officer: Kencho Choden  
Project Number: 30490

ACT Government

Project		Drawing Title	
<b>DELIVERING ANRAM</b>		<b>APOLLO ROAD - SITE 8 TRAFFIC CONTROL DEVICE PLAN - SHEET 04 OF 27</b>	
Date	Drg. No.	Sheet	Revision
23/09/21	<b>RG 20110</b>	<b>RTC804</b>	<b>0</b>

### AUDIO TACTILE LINE MARKING (ATLM) NOTES

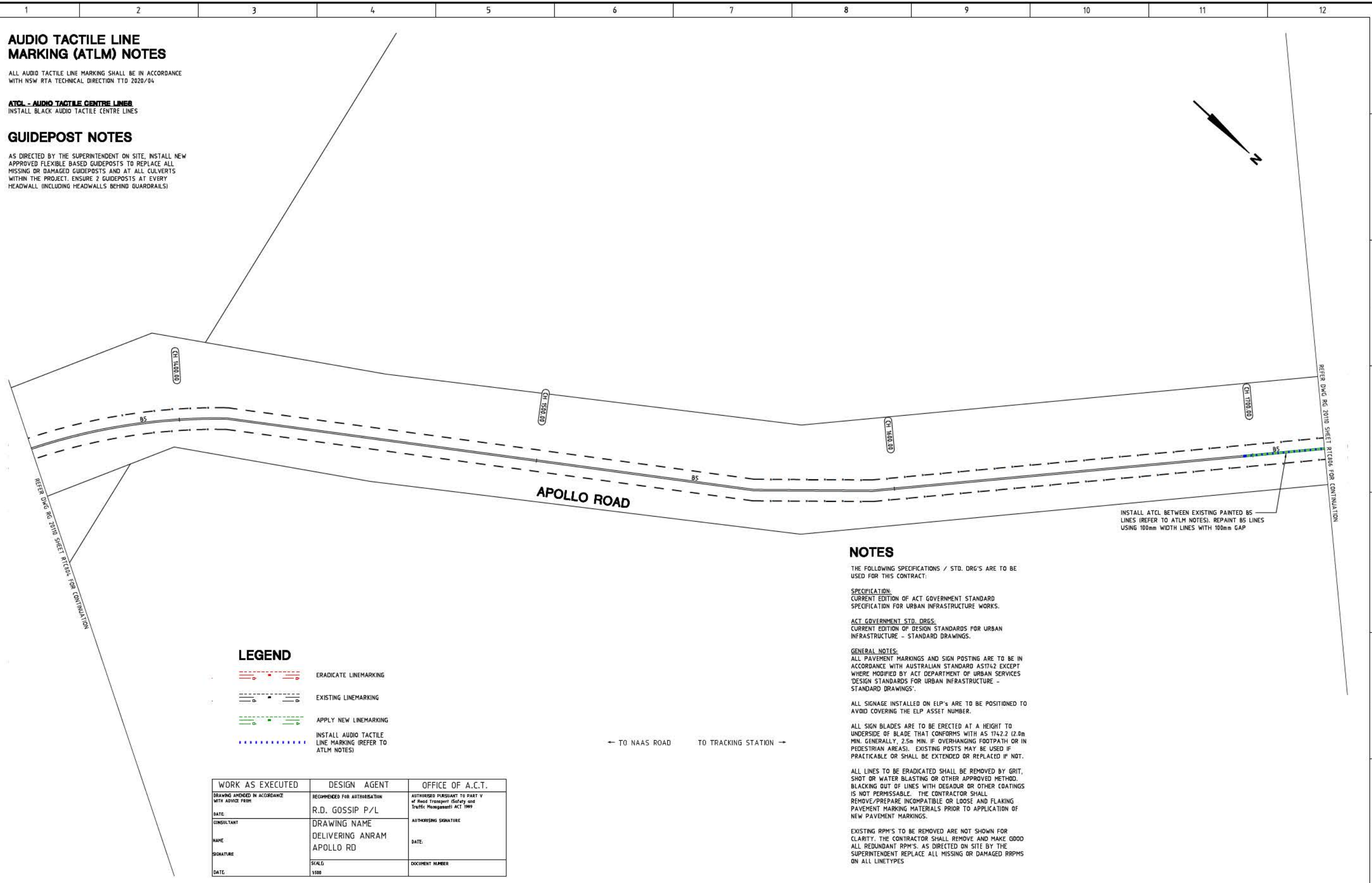
ALL AUDIO TACTILE LINE MARKING SHALL BE IN ACCORDANCE WITH NSW RTA TECHNICAL DIRECTION TTD 2020/04

### ATCL - AUDIO TACTILE CENTRE LINES

INSTALL BLACK AUDIO TACTILE CENTRE LINES

### GUIDEPOST NOTES

AS DIRECTED BY THE SUPERINTENDENT ON SITE, INSTALL NEW APPROVED FLEXIBLE BASED GUIDEPOSTS TO REPLACE ALL MISSING OR DAMAGED GUIDEPOSTS AND AT ALL CULVERTS WITHIN THE PROJECT. ENSURE 2 GUIDEPOSTS AT EVERY HEADWALL (INCLUDING HEADWALLS BEHIND GUARDRAILS)



INSTALL ATCL BETWEEN EXISTING PAINTED B5 LINES (REFER TO ATLM NOTES). REPAINT B5 LINES USING 100mm WIDTH LINES WITH 100mm GAP

### NOTES

THE FOLLOWING SPECIFICATIONS / STD. DRG'S ARE TO BE USED FOR THIS CONTRACT:

**SPECIFICATION:**  
CURRENT EDITION OF ACT GOVERNMENT STANDARD SPECIFICATION FOR URBAN INFRASTRUCTURE WORKS.

**ACT GOVERNMENT STD. DRGS:**  
CURRENT EDITION OF DESIGN STANDARDS FOR URBAN INFRASTRUCTURE - STANDARD DRAWINGS.

**GENERAL NOTES:**  
ALL PAVEMENT MARKINGS AND SIGN POSTING ARE TO BE IN ACCORDANCE WITH AUSTRALIAN STANDARD AS1742 EXCEPT WHERE MODIFIED BY ACT DEPARTMENT OF URBAN SERVICES 'DESIGN STANDARDS FOR URBAN INFRASTRUCTURE - STANDARD DRAWINGS'.

ALL SIGNAGE INSTALLED ON ELP'S ARE TO BE POSITIONED TO AVOID COVERING THE ELP ASSET NUMBER.

ALL SIGN BLADES ARE TO BE ERECTED AT A HEIGHT TO UNDERSIDE OF BLADE THAT CONFORMS WITH AS 1742.2 (2.0m MIN. GENERALLY, 2.5m MIN. IF OVERHANGING FOOTPATH OR IN PEDESTRIAN AREAS). EXISTING POSTS MAY BE USED IF PRACTICABLE OR SHALL BE EXTENDED OR REPLACED IF NOT.

ALL LINES TO BE ERADICATED SHALL BE REMOVED BY GRIT, SHOT OR WATER BLASTING OR OTHER APPROVED METHOD. BLACKING OUT OF LINES WITH DEGADUR OR OTHER COATINGS IS NOT PERMISSABLE. THE CONTRACTOR SHALL REMOVE/PREPARE INCOMPATIBLE OR LOOSE AND FLAKING PAVEMENT MARKING MATERIALS PRIOR TO APPLICATION OF NEW PAVEMENT MARKINGS.

EXISTING RPM'S TO BE REMOVED ARE NOT SHOWN FOR CLARITY. THE CONTRACTOR SHALL REMOVE AND MAKE GOOD ALL REDUNDANT RPM'S. AS DIRECTED ON SITE BY THE SUPERINTENDENT REPLACE ALL MISSING OR DAMAGED RRPMS ON ALL LINETYPES

### LEGEND

- ERADICATE LINEMARKING
- EXISTING LINEMARKING
- APPLY NEW LINEMARKING
- INSTALL AUDIO TACTILE LINE MARKING (REFER TO ATLM NOTES)

← TO NAAS ROAD      TO TRACKING STATION →

<b>WORK AS EXECUTED</b>	<b>DESIGN AGENT</b>	<b>OFFICE OF A.C.T.</b>
DRAWING AMENDED IN ACCORDANCE WITH ADVICE FROM:	RECOMMENDED FOR AUTHORIZATION	AUTHORISED PURSUANT TO PART V of Road Transport (Safety and Traffic Management) ACT 1999
DATE:	R.D. GOSSIP P/L	
CONSULTANT:	DRAWING NAME	AUTHORISING SIGNATURE
NAME:	DELIVERING ANRAM	DATE:
SIGNATURE:	APOLLO RD	DOCUMENT NUMBER
DATE:	SCALE:	
	1:500	

SIGN SCHEDULE			
DESCRIPTION	HAND	SIZE	NO. OF.
SIGNS TO BE ERECTED			
-	-	-	-
SIGNS TO BE REMOVED			
-	-	-	-

AMENDMENTS		
AMENDMENT	APPROVAL	DATE

Scale

SCALE: A1 1:500, A3 1:1000


Design Agent

R.D. Gossip Pty Ltd  
Consulting Engineers  
Unit 120, 12 Princes Street  
Canberra ACT 2612  
Ph: 02 4521 4310

Client

ACT Government

Project	Drawing Title		
DELIVERING ANRAM	APOLLO ROAD - SITE 8 TRAFFIC CONTROL DEVICE PLAN - SHEET 05 OF 27		
Date	Dwg. No.	Sheet	Revision
23/09/21	RG 20110	RTC805	0



**LEGEND**

- ERADICATE LINEMARKING
- EXISTING LINEMARKING
- APPLY NEW LINEMARKING
- INSTALL AUDIO TACTILE LINE MARKING (REFER TO ATLM NOTES)

<b>WORK AS EXECUTED</b>	<b>DESIGN AGENT</b>	<b>OFFICE OF A.C.T.</b>
DRAWING AMENDED IN ACCORDANCE WITH ADVICE FROM:	RECOMMENDED FOR AUTHORIZATION	AUTHORISED PURSUANT TO PART V of Road Transport (Safety and Traffic Management) ACT 1999
DATE:	R.D. GOSSIP P/L	
CONSULTANT:	DRAWING NAME	AUTHORISING SIGNATURE
NAME:	DELIVERING ANRAM	DATE:
SIGNATURE:	APOLLO RD	DOCUMENT NUMBER
DATE:	SCALE	
	1:500	

**AUDIO TACTILE LINE MARKING (ATLM) NOTES**

ALL AUDIO TACTILE LINE MARKING SHALL BE IN ACCORDANCE WITH NSW RTA TECHNICAL DIRECTION TTD 2020/04

**ATCL - AUDIO TACTILE CENTRE LINES**  
INSTALL BLACK AUDIO TACTILE CENTRE LINES

**GUIDEPOST NOTES**

AS DIRECTED BY THE SUPERINTENDENT ON SITE, INSTALL NEW APPROVED FLEXIBLE BASED GUIDEPOSTS TO REPLACE ALL MISSING OR DAMAGED GUIDEPOSTS AND AT ALL CULVERTS WITHIN THE PROJECT. ENSURE 2 GUIDEPOSTS AT EVERY HEADWALL (INCLUDING HEADWALLS BEHIND GUARDRAILS)

**NOTES**

THE FOLLOWING SPECIFICATIONS / STD. DRG'S ARE TO BE USED FOR THIS CONTRACT:

**SPECIFICATION:**  
CURRENT EDITION OF ACT GOVERNMENT STANDARD SPECIFICATION FOR URBAN INFRASTRUCTURE WORKS.

**ACT GOVERNMENT STD. DRGS:**  
CURRENT EDITION OF DESIGN STANDARDS FOR URBAN INFRASTRUCTURE - STANDARD DRAWINGS.

**GENERAL NOTES:**  
ALL PAVEMENT MARKINGS AND SIGN POSTING ARE TO BE IN ACCORDANCE WITH AUSTRALIAN STANDARD AS1742 EXCEPT WHERE MODIFIED BY ACT DEPARTMENT OF URBAN SERVICES 'DESIGN STANDARDS FOR URBAN INFRASTRUCTURE - STANDARD DRAWINGS'.

ALL SIGNAGE INSTALLED ON ELP'S ARE TO BE POSITIONED TO AVOID COVERING THE ELP ASSET NUMBER.

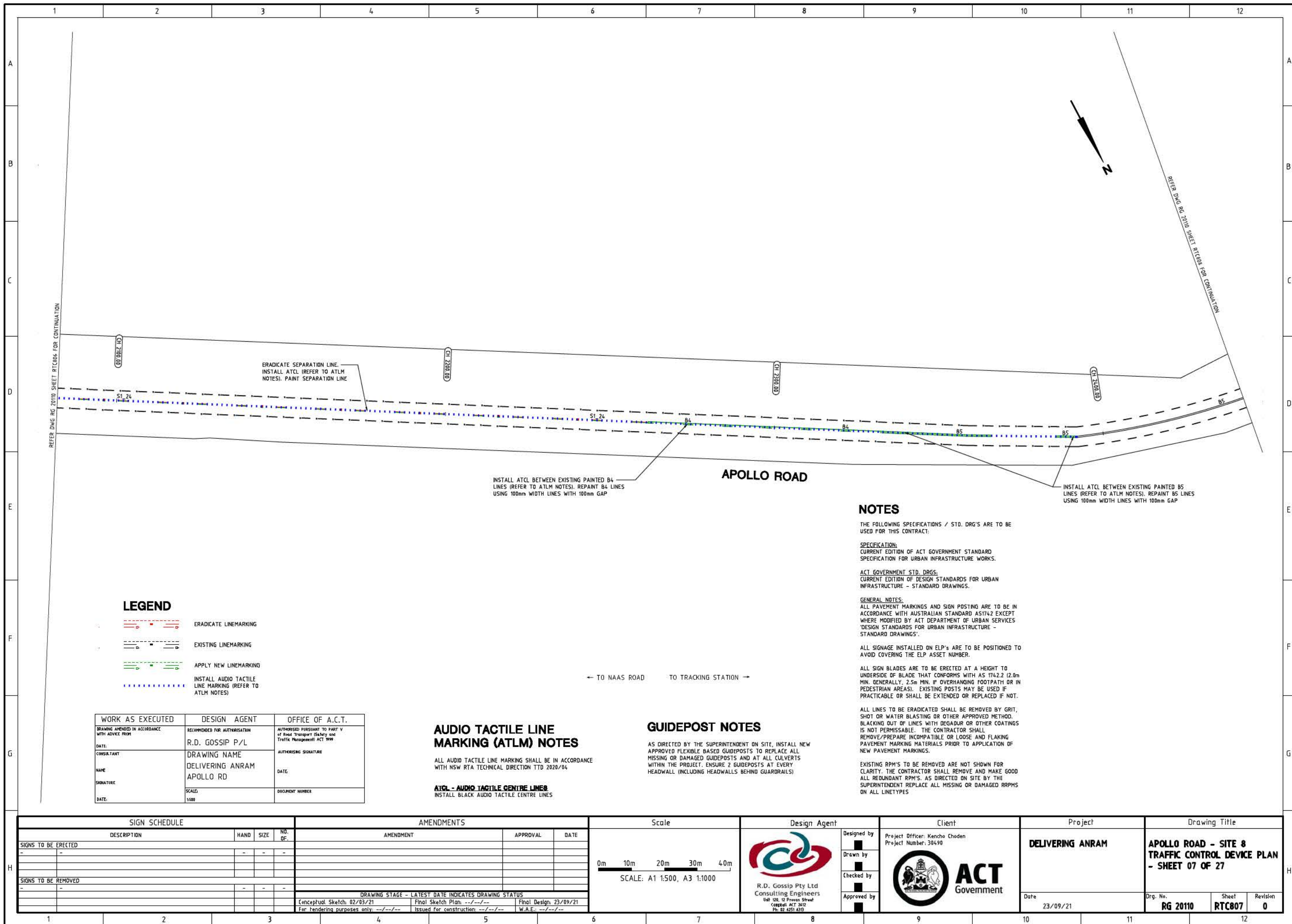
ALL SIGN BLADES ARE TO BE ERECTED AT A HEIGHT TO UNDERSIDE OF BLADE THAT CONFORMS WITH AS 1742.2 (2.0m MIN. GENERALLY, 2.5m MIN. IF OVERHANGING FOOTPATH OR IN PEDESTRIAN AREAS). EXISTING POSTS MAY BE USED IF PRACTICABLE OR SHALL BE EXTENDED OR REPLACED IF NOT.

ALL LINES TO BE ERADICATED SHALL BE REMOVED BY GRIT, SHOT OR WATER BLASTING OR OTHER APPROVED METHOD. BLACKING OUT OF LINES WITH DEGADUR OR OTHER COATINGS IS NOT PERMISSIBLE. THE CONTRACTOR SHALL REMOVE/PREPARE INCOMPATIBLE OR LOOSE AND FLAKING PAVEMENT MARKING MATERIALS PRIOR TO APPLICATION OF NEW PAVEMENT MARKINGS.

EXISTING RPM'S TO BE REMOVED ARE NOT SHOWN FOR CLARITY. THE CONTRACTOR SHALL REMOVE AND MAKE GOOD ALL REDUNDANT RPM'S. AS DIRECTED ON SITE BY THE SUPERINTENDENT REPLACE ALL MISSING OR DAMAGED RPM'S ON ALL LINETYPES

← TO NAAS ROAD      TO TRACKING STATION →

SIGN SCHEDULE				AMENDMENTS			Scale	Design Agent	Client	Project	Drawing Title
DESCRIPTION	HAND	SIZE	NO. OF.	AMENDMENT	APPROVAL	DATE	0m 10m 20m 30m 40m SCALE: A1 1:500, A3 1:1000			DELIVERING ANRAM	APOLLO ROAD - SITE 8 TRAFFIC CONTROL DEVICE PLAN - SHEET 06 OF 27
SIGNS TO BE ERECTED								Designed by	Project Officer: Kencho Choden Project Number: 30490		
SIGNS TO BE REMOVED								Drawn by			
								Checked by			
								Approved by			
DRAWING STAGE - LATEST DATE INDICATES DRAWING STATUS											
Conceptual Sketch: 02/03/21				Final Sketch Plan: --/--/--			Final Design: 23/09/21				
For tendering purposes only: --/--/--				Issued for construction: --/--/--			W.A.E.: --/--/--			Date	Drg. No.
										23/09/21	RG 20110
										Sheet	Revision
										RTC806	0



**LEGEND**

	ERADICATE LINEMARKING
	EXISTING LINEMARKING
	APPLY NEW LINEMARKING
	INSTALL AUDIO TACTILE LINE MARKING (REFER TO ATLM NOTES)

WORK AS EXECUTED	DESIGN AGENT	OFFICE OF A.C.T.
DRAWING AMENDED IN ACCORDANCE WITH ADVICE FROM	RECOMMENDER FOR AUTHORIZATION	AUTHORIZED PURSUANT TO PART V of Road Transport Safety and Traffic Management ACT 1999
DATE:	R.D. GOSSIP P/L	
CONSULTANT	DRAWING NAME	AUTHORIZING SIGNATURE
NAME	DELIVERING ANRAM	DATE:
SIGNATURE:	APOLLO RD	DOCUMENT NUMBER
DATE:	SCALE:	
	1:500	

**AUDIO TACTILE LINE MARKING (ATLM) NOTES**

ALL AUDIO TACTILE LINE MARKING SHALL BE IN ACCORDANCE WITH NSW RTA TECHNICAL DIRECTION TTD 2020/04

**ATCL - AUDIO TACTILE CENTRE LINES**

INSTALL BLACK AUDIO TACTILE CENTRE LINES

**GUIDEPOST NOTES**

AS DIRECTED BY THE SUPERINTENDENT ON SITE, INSTALL NEW APPROVED FLEXIBLE BASED GUIDEPOSTS TO REPLACE ALL MISSING OR DAMAGED GUIDEPOSTS AND AT ALL CULVERTS WITHIN THE PROJECT. ENSURE 2 GUIDEPOSTS AT EVERY HEADWALL (INCLUDING HEADWALLS BEHIND GUARDRAILS)

**NOTES**

THE FOLLOWING SPECIFICATIONS / STD. DRG'S ARE TO BE USED FOR THIS CONTRACT:

**SPECIFICATION:**  
CURRENT EDITION OF ACT GOVERNMENT STANDARD SPECIFICATION FOR URBAN INFRASTRUCTURE WORKS.

**ACT GOVERNMENT STD. DRGS:**  
CURRENT EDITION OF DESIGN STANDARDS FOR URBAN INFRASTRUCTURE - STANDARD DRAWINGS.

**GENERAL NOTES:**  
ALL PAVEMENT MARKINGS AND SIGN POSTING ARE TO BE IN ACCORDANCE WITH AUSTRALIAN STANDARD AS1742 EXCEPT WHERE MODIFIED BY ACT DEPARTMENT OF URBAN SERVICES 'DESIGN STANDARDS FOR URBAN INFRASTRUCTURE - STANDARD DRAWINGS'.

ALL SIGNAGE INSTALLED ON ELP'S ARE TO BE POSITIONED TO AVOID COVERING THE ELP ASSET NUMBER.

ALL SIGN BLADES ARE TO BE ERECTED AT A HEIGHT TO UNDERSIDE OF BLADE THAT CONFORMS WITH AS 1742.2 (2.8m MIN. GENERALLY, 2.5m MIN. IF OVERHANGING FOOTPATH OR IN PEDESTRIAN AREAS). EXISTING POSTS MAY BE USED IF PRACTICABLE OR SHALL BE EXTENDED OR REPLACED IF NOT.

ALL LINES TO BE ERADICATED SHALL BE REMOVED BY GRIT, SHOT OR WATER BLASTING OR OTHER APPROVED METHOD. BLACKING OUT OF LINES WITH DEGAUR OR OTHER COATINGS IS NOT PERMISSIBLE. THE CONTRACTOR SHALL REMOVE/PREPARE INCOMPATIBLE OR LOOSE AND FLAKING PAVEMENT MARKING MATERIALS PRIOR TO APPLICATION OF NEW PAVEMENT MARKINGS.

EXISTING RPM'S TO BE REMOVED ARE NOT SHOWN FOR CLARITY. THE CONTRACTOR SHALL REMOVE AND MAKE GOOD ALL REDUNDANT RPM'S. AS DIRECTED ON SITE BY THE SUPERINTENDENT REPLACE ALL MISSING OR DAMAGED RPM'S ON ALL LINETYPES

← TO NAAS ROAD TO TRACKING STATION →

SIGN SCHEDULE				AMENDMENTS			Scale	Design Agent	Client	Project	Drawing Title	
DESCRIPTION	HAND	SIZE	NO. OF.	AMENDMENT	APPROVAL	DATE	0m 10m 20m 30m 40m SCALE: A1 1:500, A3 1:1000	 R.D. Gossip Pty Ltd Consulting Engineers Unit 120, 12 Provan Street Canberra ACT 2612 Ph: 02 4521 4310	 Project Officer: Kencho Choden Project Number: 30490	DELIVERING ANRAM	APOLLO ROAD - SITE 8 TRAFFIC CONTROL DEVICE PLAN - SHEET 07 OF 27	
SIGNS TO BE ERECTED								Designed by				
SIGNS TO BE REMOVED								Drawn by				
								Checked by				
								Approved by				
DRAWING STAGE - LATEST DATE INDICATES DRAWING STATUS												
Conceptual Sketch: 02/03/21				Final Sketch Plan: --/--/--			Final Design: 23/09/21					
For tendering purposes only: --/--/--				Issued for construction: --/--/--			W.A.E.: --/--/--					
									Date: 23/09/21		Drg. No. RG 20110 Sheet RTC807 Revision 0	

**AUDIO TACTILE LINE MARKING (ATLM) NOTES**

ALL AUDIO TACTILE LINE MARKING SHALL BE IN ACCORDANCE WITH NSW RTA TECHNICAL DIRECTION TTD 2020/04





**ATCL - AUDIO TACTILE CENTRE LINES**

INSTALL BLACK AUDIO TACTILE CENTRE LINES

**GUIDEPOST NOTES**

AS DIRECTED BY THE SUPERINTENDENT ON SITE, INSTALL NEW APPROVED FLEXIBLE BASED GUIDEPOSTS TO REPLACE ALL MISSING OR DAMAGED GUIDEPOSTS AND AT ALL CULVERTS WITHIN THE PROJECT. ENSURE 2 GUIDEPOSTS AT EVERY HEADWALL (INCLUDING HEADWALLS BEHIND GUARDRAILS)

**LEGEND**

-  ERADICATE LINEMARKING
-  EXISTING LINEMARKING
-  APPLY NEW LINEMARKING
-  INSTALL AUDIO TACTILE LINE MARKING (REFER TO ATLM NOTES)



REFER DWG RG 20110 SHEET RTC807 FOR CONTINUATION

REFER DWG RG 20110 SHEET RTC807 FOR CONTINUATION

**APOLLO ROAD**

← TO NAAS ROAD TO TRACKING STATION →

**NOTES**

THE FOLLOWING SPECIFICATIONS / STD. DRG'S ARE TO BE USED FOR THIS CONTRACT:

**SPECIFICATION:**  
CURRENT EDITION OF ACT GOVERNMENT STANDARD SPECIFICATION FOR URBAN INFRASTRUCTURE WORKS.

**ACT GOVERNMENT STD. DRGS:**  
CURRENT EDITION OF DESIGN STANDARDS FOR URBAN INFRASTRUCTURE - STANDARD DRAWINGS.

**GENERAL NOTES:**  
ALL PAVEMENT MARKINGS AND SIGN POSTING ARE TO BE IN ACCORDANCE WITH AUSTRALIAN STANDARD AS1742 EXCEPT WHERE MODIFIED BY ACT DEPARTMENT OF URBAN SERVICES DESIGN STANDARDS FOR URBAN INFRASTRUCTURE - STANDARD DRAWINGS.

ALL SIGNAGE INSTALLED ON ELP'S ARE TO BE POSITIONED TO AVOID COVERING THE ELP ASSET NUMBER.

ALL SIGN BLADES ARE TO BE ERECTED AT A HEIGHT TO UNDERSIDE OF BLADE THAT CONFORMS WITH AS 1742.2 (2.0m MIN. GENERALLY, 2.5m MIN. IF OVERHANGING FOOTPATH OR IN PEDESTRIAN AREAS). EXISTING POSTS MAY BE USED IF PRACTICABLE OR SHALL BE EXTENDED OR REPLACED IF NOT.

ALL LINES TO BE ERADICATED SHALL BE REMOVED BY GRIT, SHOT OR WATER BLASTING OR OTHER APPROVED METHOD. BLACKING OUT OF LINES WITH DEGRADUR OR OTHER COATINGS IS NOT PERMISSIBLE. THE CONTRACTOR SHALL REMOVE/PREPARE INCOMPATIBLE OR LOOSE AND FLAKING PAVEMENT MARKING MATERIALS PRIOR TO APPLICATION OF NEW PAVEMENT MARKINGS.


EXISTING RPM'S TO BE REMOVED ARE NOT SHOWN FOR CLARITY. THE CONTRACTOR SHALL REMOVE AND MAKE GOOD ALL REDUNDANT RPM'S, AS DIRECTED ON SITE BY THE SUPERINTENDENT REPLACE ALL MISSING OR DAMAGED RRPM'S ON ALL LINETYPES

<b>WORK AS EXECUTED</b>	<b>DESIGN AGENT</b>	<b>OFFICE OF A.C.T.</b>
DRAWING AMENDED IN ACCORDANCE WITH ADVICE FROM:	RECOMMENDED FOR AUTHORITY:	AUTHORISED PURSUANT TO PART V of Road Transport (Safety and Traffic Management) ACT 1999
DATE:	R.D. GOSSIP P/L	AUTHORISING SIGNATURE:
CONSULTANT:	DRAWING NAME:	DATE:
NAME:	DELIVERING ANRAM	DOCUMENT NUMBER:
SIGNATURE:	SCALE:	
DATE:	1:500	

SIGN SCHEDULE			
DESCRIPTION	HAND	SIZE	NO. OF.
<b>SIGNS TO BE ERECTED</b>			
W1-T TURN	R	B	1
<b>SIGNS TO BE REMOVED</b>			
-	-	-	-

AMENDMENTS		
AMENDMENT	APPROVAL	DATE

Scale




SCALE: A1 1:500, A3 1:1000

**Design Agent**



R.D. Gossip Pty Ltd  
Consulting Engineers  
Unit 120, 12 Prawn Street  
Copehill ACT 2612  
Ph: 02 4521 4310

**Client**



ACT Government

<b>Project</b>	<b>Drawing Title</b>
DELIVERING ANRAM	APOLLO ROAD - SITE 8 TRAFFIC CONTROL DEVICE PLAN - SHEET 08 OF 27
Date: 23/09/21	Drg. No. RG 20110 Sheet RTC808 Revision 0

### AUDIO TACTILE LINE MARKING (ATLM) NOTES

ALL AUDIO TACTILE LINE MARKING SHALL BE IN ACCORDANCE WITH NSW RTA TECHNICAL DIRECTION TTD 2020/04


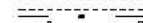


#### ATCL - AUDIO TACTILE CENTRE LINES

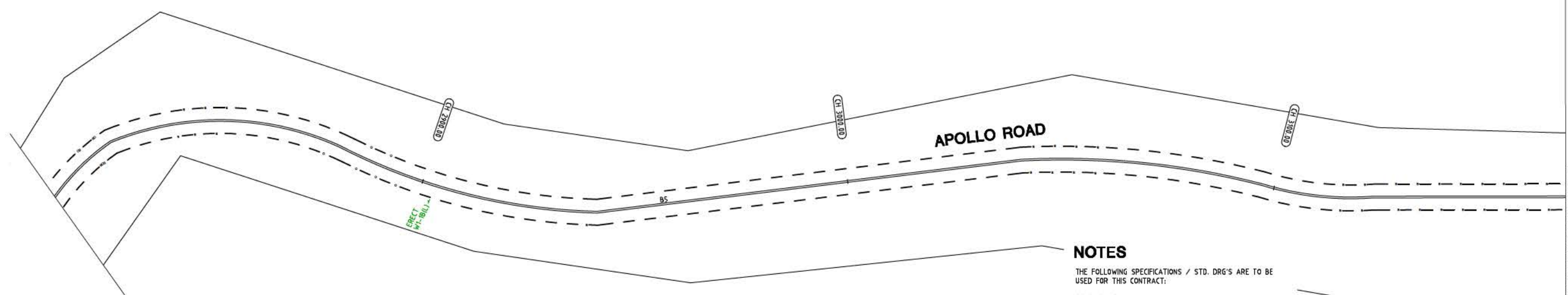
INSTALL BLACK AUDIO TACTILE CENTRE LINES

### GUIDEPOST NOTES

AS DIRECTED BY THE SUPERINTENDENT ON SITE, INSTALL NEW APPROVED FLEXIBLE BASED GUIDEPOSTS TO REPLACE ALL MISSING OR DAMAGED GUIDEPOSTS AND AT ALL CULVERTS WITHIN THE PROJECT. ENSURE 2 GUIDEPOSTS AT EVERY HEADWALL (INCLUDING HEADWALLS BEHIND GUARDRAILS)

### LEGEND

-  ERADICATE LINEMARKING
-  EXISTING LINEMARKING
-  APPLY NEW LINEMARKING
-  INSTALL AUDIO TACTILE LINE MARKING (REFER TO ATLM NOTES)



### NOTES

- THE FOLLOWING SPECIFICATIONS / STD. DRG'S ARE TO BE USED FOR THIS CONTRACT:
- SPECIFICATION:**  
CURRENT EDITION OF ACT GOVERNMENT STANDARD SPECIFICATION FOR URBAN INFRASTRUCTURE WORKS.
- ACT GOVERNMENT STD. DRGS:**  
CURRENT EDITION OF DESIGN STANDARDS FOR URBAN INFRASTRUCTURE - STANDARD DRAWINGS.
- GENERAL NOTES:**  
ALL PAVEMENT MARKINGS AND SIGN POSTING ARE TO BE IN ACCORDANCE WITH AUSTRALIAN STANDARD AS1742 EXCEPT WHERE MODIFIED BY ACT DEPARTMENT OF URBAN SERVICES 'DESIGN STANDARDS FOR URBAN INFRASTRUCTURE - STANDARD DRAWINGS'.
- ALL SIGNAGE INSTALLED ON ELP'S ARE TO BE POSITIONED TO AVOID COVERING THE ELP ASSET NUMBER.
- ALL SIGN BLADES ARE TO BE ERRECTED AT A HEIGHT TO UNDERSIDE OF BLADE THAT CONFORMS WITH AS 1742.2 (2.0m MIN. GENERALLY, 2.5m MIN. IF OVERHANGING FOOTPATH OR IN PEDESTRIAN AREAS). EXISTING POSTS MAY BE USED IF PRACTICABLE OR SHALL BE EXTENDED OR REPLACED IF NOT.
- ALL LINES TO BE ERADICATED SHALL BE REMOVED BY GRIT, SHOT OR WATER BLASTING OR OTHER APPROVED METHOD. BLACKING OUT OF LINES WITH DEGADUR OR OTHER COATINGS IS NOT PERMISSABLE. THE CONTRACTOR SHALL REMOVE/PREPARE INCOMPATIBLE OR LOOSE AND FLAKING PAVEMENT MARKING MATERIALS PRIOR TO APPLICATION OF NEW PAVEMENT MARKINGS.
- EXISTING RPM'S TO BE REMOVED ARE NOT SHOWN FOR CLARITY. THE CONTRACTOR SHALL REMOVE AND MAKE GOOD ALL REDUNDANT RPM'S. AS DIRECTED ON SITE BY THE SUPERINTENDENT REPLACE ALL MISSING OR DAMAGED RRPMS ON ALL LINETYPES

<b>WORK AS EXECUTED</b>	<b>DESIGN AGENT</b>	<b>OFFICE OF A.C.T.</b>
DRAWING AMENDED IN ACCORDANCE WITH ADVICE FROM	RECOMMENDED FOR AUTHORIZATION	AUTHORISED PURSUANT TO PART V of Road Transport (Safety and Traffic Management) ACT 1999
DATE:	R.D. GOSSIP P/L	
CONSULTANT	DRAWING NAME	AUTHORIZING SIGNATURE:
NAME	DELIVERING ANRAM	DATE:
SIGNATURE	APOLLO RD	DOCUMENT NUMBER
DATE:	SCALE:	
	1:500	

← TO NAAS ROAD      TO TRACKING STATION →

### SIGN SCHEDULE

DESCRIPTION	HAND	SIZE	NO. OF.
<b>SIGNS TO BE ERRECTED</b>			
W1-T TURN	L	B	1
<b>SIGNS TO BE REMOVED</b>			
-	-	-	-

### AMENDMENTS

AMENDMENT	APPROVAL	DATE

DRAWING STAGE - LATEST DATE INDICATES DRAWING STATUS

Conceptual Sketch: 02/03/21	Final Sketch Plan: --/--/--	Final Design: 23/09/21
For tendering purposes only: --/--/--	Issued for construction: --/--/--	W.A.E.: --/--/--

Scale

SCALE: A1 1:500, A3 1:1000

Design Agent



R.D. Gossip Pty Ltd  
Consulting Engineers  
Unit 120, 12 Prawn Street  
Copehale ACT 2612  
Ph: 02 4551 4310

Client

Project Officer: Kencho Choden  
Project Number: 30490



ACT Government

Project

**DELIVERING ANRAM**

Date: 23/09/21

Drawing Title

**APOLLO ROAD - SITE 8  
TRAFFIC CONTROL DEVICE PLAN  
- SHEET 09 OF 27**

Drg. No.	Sheet	Revision
RG 20110	RTC809	0



### AUDIO TACTILE LINE MARKING (ATLM) NOTES

ALL AUDIO TACTILE LINE MARKING SHALL BE IN ACCORDANCE WITH NSW RTA TECHNICAL DIRECTION TTD 2020/04

#### ATCL - AUDIO TACTILE CENTRE LINES

INSTALL BLACK AUDIO TACTILE CENTRE LINES

### GUIDEPOST NOTES

AS DIRECTED BY THE SUPERINTENDENT ON SITE, INSTALL NEW APPROVED FLEXIBLE BASED GUIDEPOSTS TO REPLACE ALL MISSING OR DAMAGED GUIDEPOSTS AND AT ALL CULVERTS WITHIN THE PROJECT. ENSURE 2 GUIDEPOSTS AT EVERY HEADWALL (INCLUDING HEADWALLS BEHIND GUARDRAILS)



REFER DWG RG 2010 SHEET RTC810 FOR CONTINUATION

REFER DWG RG 2010 SHEET RTC812 FOR CONTINUATION

INSTALL ATCL BETWEEN EXISTING PAINTED BS LINES (REFER TO ATLM NOTES). REPAINT BS LINES USING 100mm WIDTH LINES WITH 100mm GAP

INSTALL ATCL BETWEEN EXISTING PAINTED BS LINES (REFER TO ATLM NOTES). REPAINT BS LINES USING 100mm WIDTH LINES WITH 100mm GAP

APOLLO ROAD

← TO NAAS ROAD TO TRACKING STATION →

### NOTES

THE FOLLOWING SPECIFICATIONS / STD. DRG'S ARE TO BE USED FOR THIS CONTRACT:

**SPECIFICATION:**  
CURRENT EDITION OF ACT GOVERNMENT STANDARD SPECIFICATION FOR URBAN INFRASTRUCTURE WORKS.

**ACT GOVERNMENT STD. DRGS:**  
CURRENT EDITION OF DESIGN STANDARDS FOR URBAN INFRASTRUCTURE - STANDARD DRAWINGS.

**GENERAL NOTES:**  
ALL PAVEMENT MARKINGS AND SIGN POSTING ARE TO BE IN ACCORDANCE WITH AUSTRALIAN STANDARD AS1742 EXCEPT WHERE MODIFIED BY ACT DEPARTMENT OF URBAN SERVICES 'DESIGN STANDARDS FOR URBAN INFRASTRUCTURE - STANDARD DRAWINGS'.

ALL SIGNAGE INSTALLED ON ELP'S ARE TO BE POSITIONED TO AVOID COVERING THE ELP ASSET NUMBER.

ALL SIGN BLADES ARE TO BE ERECTED AT A HEIGHT TO UNDERSIDE OF BLADE THAT CONFORMS WITH AS 1742.2 (2.0m MIN. GENERALLY, 2.5m MIN. IF OVERHANGING FOOTPATH OR IN PEDESTRIAN AREAS). EXISTING POSTS MAY BE USED IF PRACTICABLE OR SHALL BE EXTENDED OR REPLACED IF NOT.

ALL LINES TO BE ERADICATED SHALL BE REMOVED BY GRIT, SHOT OR WATER BLASTING OR OTHER APPROVED METHOD. BLACKING OUT OF LINES WITH DEGAOUR OR OTHER COATINGS IS NOT PERMISSABLE. THE CONTRACTOR SHALL REMOVE/PREPARE INCOMPATIBLE OR LOOSE AND FLAKING PAVEMENT MARKING MATERIALS PRIOR TO APPLICATION OF NEW PAVEMENT MARKINGS.

EXISTING RPM'S TO BE REMOVED ARE NOT SHOWN FOR CLARITY. THE CONTRACTOR SHALL REMOVE AND MAKE GOOD ALL REDUNDANT RPM'S. AS DIRECTED ON SITE BY THE SUPERINTENDENT REPLACE ALL MISSING OR DAMAGED RPPMS ON ALL LINETYPES

### LEGEND

- ERADICATE LINEMARKING
- EXISTING LINEMARKING
- APPLY NEW LINEMARKING
- INSTALL AUDIO TACTILE LINE MARKING (REFER TO ATLM NOTES)

<b>WORK AS EXECUTED</b>	<b>DESIGN AGENT</b>	<b>OFFICE OF A.C.T.</b>
DRAWING AMENDED IN ACCORDANCE WITH ADVICE FROM	RECOMMENDED FOR AUTHORIZATION	AUTHORIZED PURSUANT TO PART V of Road Transport (Safety and Traffic Management) ACT 1999
DATE:	R.D. GOSSIP P/L	
CONSULTANT	DRAWING NAME	AUTHORISING SIGNATURE
NAME	DELIVERING ANRAM	DATE:
SIGNATURE	APOLLO RD	DOCUMENT NUMBER
DATE:	SCALE:	
	1:500	

SIGN SCHEDULE			
DESCRIPTION	HAND	SIZE	NO. OF.
SIGNS TO BE ERECTED	-	-	-
SIGNS TO BE REMOVED	-	-	-

AMENDMENTS		
AMENDMENT	APPROVAL	DATE

Scale

SCALE: A1 1:500, A3 1:1000

Design Agent

R.D. Gossip Pty Ltd  
Consulting Engineers  
Unit 120, 12 Prawn Street  
Canberra ACT 2612  
Ph: 02 4521 4310

Client

ACT Government

Project

**DELIVERING ANRAM**

Date: 23/09/21

Drawing Title

**APOLLO ROAD - SITE 8  
TRAFFIC CONTROL DEVICE PLAN  
- SHEET 11 OF 27**

Drg. No. **RG 20110** Sheet **RTC811** Revision **0**





### AUDIO TACTILE LINE MARKING (ATLM) NOTES

ALL AUDIO TACTILE LINE MARKING SHALL BE IN ACCORDANCE WITH NSW RTA TECHNICAL DIRECTION TTD 2020/04

#### ATCL - AUDIO TACTILE CENTRE LINES

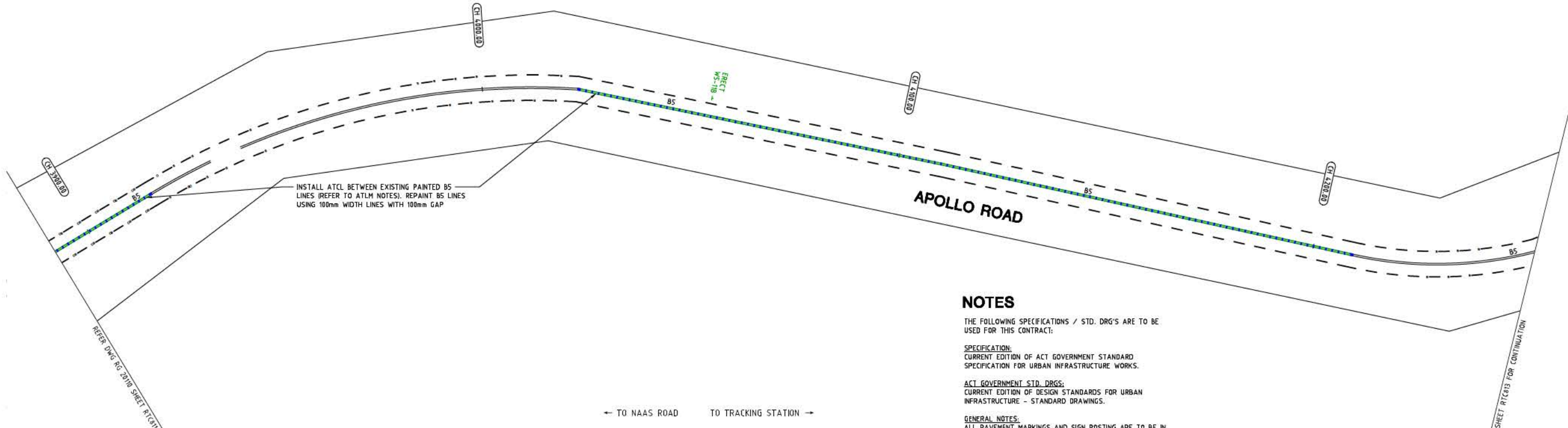
INSTALL BLACK AUDIO TACTILE CENTRE LINES

### LEGEND

-  ERADICATE LINEMARKING
-  EXISTING LINEMARKING
-  APPLY NEW LINEMARKING
-  INSTALL AUDIO TACTILE LINE MARKING (REFER TO ATLM NOTES)

### GUIDEPOST NOTES

AS DIRECTED BY THE SUPERINTENDENT ON SITE, INSTALL NEW APPROVED FLEXIBLE BASED GUIDEPOSTS TO REPLACE ALL MISSING OR DAMAGED GUIDEPOSTS AND AT ALL CULVERTS WITHIN THE PROJECT. ENSURE 2 GUIDEPOSTS AT EVERY HEADWALL (INCLUDING HEADWALLS BEHIND GUARDRAILS)



### NOTES

THE FOLLOWING SPECIFICATIONS / STD. DRG'S ARE TO BE USED FOR THIS CONTRACT:

**SPECIFICATION:**  
CURRENT EDITION OF ACT GOVERNMENT STANDARD SPECIFICATION FOR URBAN INFRASTRUCTURE WORKS.

**ACT GOVERNMENT STD. DRGS:**  
CURRENT EDITION OF DESIGN STANDARDS FOR URBAN INFRASTRUCTURE - STANDARD DRAWINGS.

**GENERAL NOTES:**  
ALL PAVEMENT MARKINGS AND SIGN POSTING ARE TO BE IN ACCORDANCE WITH AUSTRALIAN STANDARD AS1742 EXCEPT WHERE MODIFIED BY ACT DEPARTMENT OF URBAN SERVICES 'DESIGN STANDARDS FOR URBAN INFRASTRUCTURE - STANDARD DRAWINGS'.

ALL SIGNAGE INSTALLED ON ELP'S ARE TO BE POSITIONED TO AVOID COVERING THE ELP ASSET NUMBER.

ALL SIGN BLADES ARE TO BE ERECTED AT A HEIGHT TO UNDERSIDE OF BLADE THAT CONFORMS WITH AS 1742.2 (2.0m MIN. GENERALLY, 2.5m MIN. IF OVERHANGING FOOTPATH OR IN PEDESTRIAN AREAS). EXISTING POSTS MAY BE USED IF PRACTICABLE OR SHALL BE EXTENDED OR REPLACED IF NOT.

ALL LINES TO BE ERADICATED SHALL BE REMOVED BY GRIT, SHOT OR WATER BLASTING OR OTHER APPROVED METHOD. BLACKING OUT OF LINES WITH DEGADUR OR OTHER COATINGS IS NOT PERMISSIBLE. THE CONTRACTOR SHALL REMOVE/PREPARE INCOMPATIBLE OR LOOSE AND FLAKING PAVEMENT MARKING MATERIALS PRIOR TO APPLICATION OF NEW PAVEMENT MARKINGS.

EXISTING RPM'S TO BE REMOVED ARE NOT SHOWN FOR CLARITY. THE CONTRACTOR SHALL REMOVE AND MAKE GOOD ALL REDUNDANT RPM'S. AS DIRECTED ON SITE BY THE SUPERINTENDENT REPLACE ALL MISSING OR DAMAGED RRPM'S ON ALL LINETYPES

← TO NAAS ROAD      TO TRACKING STATION →

WORK AS EXECUTED	DESIGN AGENT	OFFICE OF A.C.T.
DRAWING AMENDED IN ACCORDANCE WITH ADVICE FROM:	RECOMMENDED FOR AUTHORIZATION	AUTHORISED PURSUANT TO PART V of Road Transport (Safety and Traffic Management) ACT 1999
DATE:	R.D. GOSSIP P/L	AUTHORISING SIGNATURE:
CONSULTANT:	DRAWING NAME	DATE:
NAME:	DELIVERING ANRAM	DOCUMENT NUMBER:
SIGNATURE:	APOLLO RD	
DATE:	SCALE:	
	1:500	

SIGN SCHEDULE			
DESCRIPTION	HAND	SIZE	NO. OF.
<b>SIGNS TO BE ERECTED</b>			
WS-11	CREST	B	1
<b>SIGNS TO BE REMOVED</b>			
-	-	-	-

AMENDMENTS		
AMENDMENT	APPROVAL	DATE

DRAWING STAGE - LATEST DATE INDICATES DRAWING STATUS

Conceptual Sketch: 02/03/21	Final Sketch Plan: --/--/--	Final Design: 23/09/21
For tendering purposes only: --/--/--	Issued for construction: --/--/--	W.A.E.: --/--/--

Scale

SCALE: A1 1:500, A3 1:1000

Design Agent

R.D. Gossip Pty Ltd  
Consulting Engineers  
Unit 120, 12 Princes Street  
Canberra ACT 2612  
Ph: 02 4521 4310

Client

Project Officer: Kencho Choden  
Project Number: 30490

ACT Government

Project

**DELIVERING ANRAM**

Date: 23/09/21

Drawing Title

**APOLLO ROAD - SITE 8  
TRAFFIC CONTROL DEVICE PLAN  
- SHEET 12 OF 27**

Drg. No.	Sheet	Revision
RG 20110	RTC812	0

**GUIDEPOST NOTES**

AS DIRECTED BY THE SUPERINTENDENT ON SITE, INSTALL NEW APPROVED FLEXIBLE BASED GUIDEPOSTS TO REPLACE ALL MISSING OR DAMAGED GUIDEPOSTS AND AT ALL CULVERTS WITHIN THE PROJECT. ENSURE 2 GUIDEPOSTS AT EVERY HEADWALL (INCLUDING HEADWALLS BEHIND GUARDRAILS)

**AUDIO TACTILE LINE MARKING (ATLM) NOTES**

ALL AUDIO TACTILE LINE MARKING SHALL BE IN ACCORDANCE WITH NSW RTA TECHNICAL DIRECTION TTD 2020/04

**ATCL - AUDIO TACTILE CENTRE LINES**  
INSTALL BLACK AUDIO TACTILE CENTRE LINES

**NOTES**

THE FOLLOWING SPECIFICATIONS / STD. DRG'S ARE TO BE USED FOR THIS CONTRACT:

**SPECIFICATION:**  
CURRENT EDITION OF ACT GOVERNMENT STANDARD SPECIFICATION FOR URBAN INFRASTRUCTURE WORKS.

**ACT GOVERNMENT STD. DRGS:**  
CURRENT EDITION OF DESIGN STANDARDS FOR URBAN INFRASTRUCTURE - STANDARD DRAWINGS.

**GENERAL NOTES:**  
ALL PAVEMENT MARKINGS AND SIGN POSTING ARE TO BE IN ACCORDANCE WITH AUSTRALIAN STANDARD AS1742 EXCEPT WHERE MODIFIED BY ACT DEPARTMENT OF URBAN SERVICES 'DESIGN STANDARDS FOR URBAN INFRASTRUCTURE - STANDARD DRAWINGS'.





ALL SIGNAGE INSTALLED ON ELP'S ARE TO BE POSITIONED TO AVOID COVERING THE ELP ASSET NUMBER.

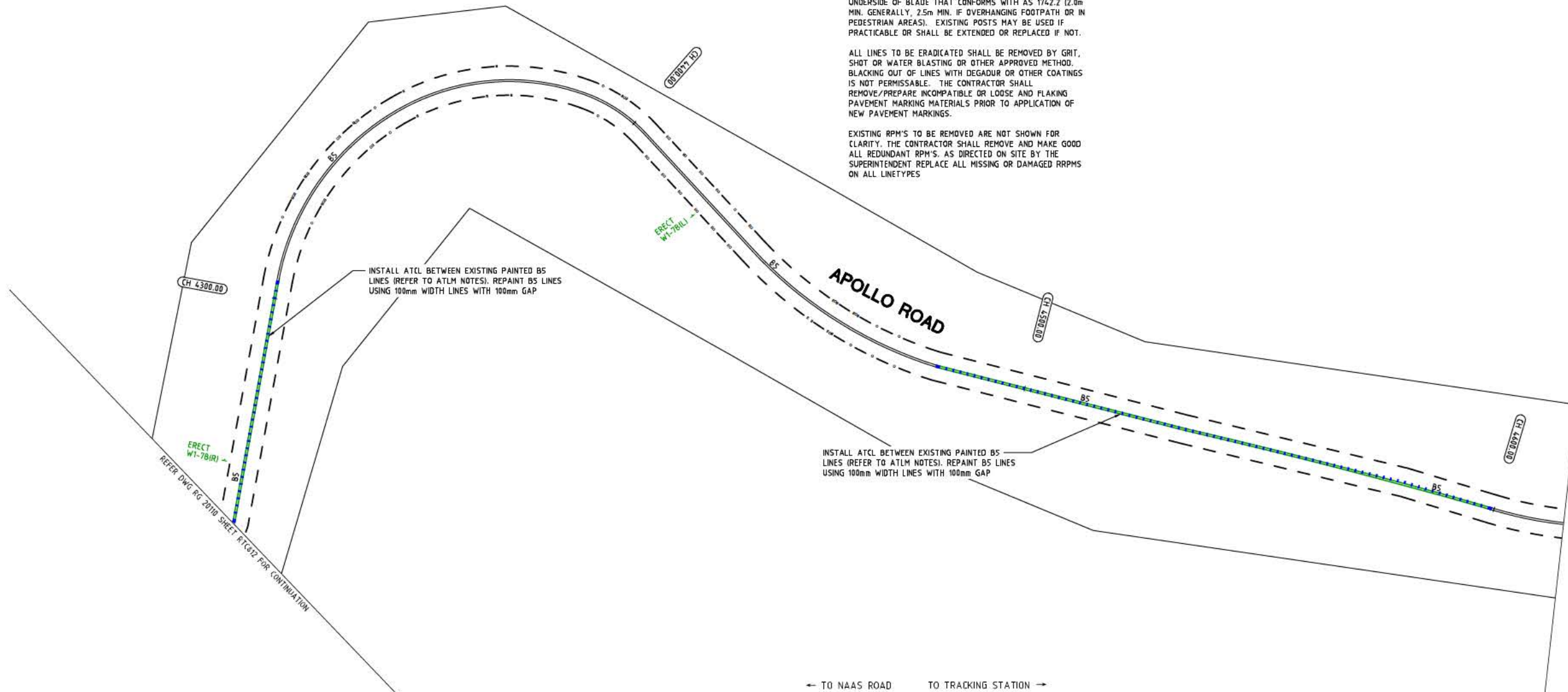
ALL SIGN BLADES ARE TO BE ERECTED AT A HEIGHT TO UNDERSIDE OF BLADE THAT CONFORMS WITH AS 1742.2 (2.0m MIN. GENERALLY, 2.5m MIN. IF OVERHANGING FOOTPATH OR IN PEDESTRIAN AREAS). EXISTING POSTS MAY BE USED IF PRACTICABLE OR SHALL BE EXTENDED OR REPLACED IF NOT.

ALL LINES TO BE ERADICATED SHALL BE REMOVED BY GRIT, SHOT OR WATER BLASTING OR OTHER APPROVED METHOD. BLACKING OUT OF LINES WITH DEGADUR OR OTHER COATINGS IS NOT PERMISSIBLE. THE CONTRACTOR SHALL REMOVE/PREPARE INCOMPATIBLE OR LOOSE AND FLAKING PAVEMENT MARKING MATERIALS PRIOR TO APPLICATION OF NEW PAVEMENT MARKINGS.



EXISTING RPM'S TO BE REMOVED ARE NOT SHOWN FOR CLARITY. THE CONTRACTOR SHALL REMOVE AND MAKE GOOD ALL REDUNDANT RPM'S. AS DIRECTED ON SITE BY THE SUPERINTENDENT REPLACE ALL MISSING OR DAMAGED RRPM'S ON ALL LINETYPES

**LEGEND**

-  ERADICATE LINEMARKING
-  EXISTING LINEMARKING
-  APPLY NEW LINEMARKING
-  INSTALL AUDIO TACTILE LINE MARKING (REFER TO ATLM NOTES)



<b>WORK AS EXECUTED</b>		<b>DESIGN AGENT</b>		<b>OFFICE OF A.C.T.</b>	
DRAWING AMENDED IN ACCORDANCE WITH ADVICE FROM:		RECOMMENDED FOR AUTHORIZATION:		AUTHORISED PURSUANT TO PART V of Road Transport (Safety and Traffic Management) ACT 1999	
DATE:		R.D. GOSSIP P/L		AUTHORISING SIGNATURE:	
CONSULTANT:		DRAWING NAME:		DATE:	
NAME:		DELIVERING ANRAM			
SIGNATURE:		APOLLO RD			
DATE:		SCALE:		DOCUMENT NUMBER:	
		1:500			

SIGN SCHEDULE				AMENDMENTS			Scale		Design Agent		Client		Project		Drawing Title	
DESCRIPTION	HAND	SIZE	NO. OF.	AMENDMENT	APPROVAL	DATE	0m 10m 20m 30m 40m						DELIVERING ANRAM		APOLLO ROAD - SITE 8 TRAFFIC CONTROL DEVICE PLAN - SHEET 13 OF 27	
SIGNS TO BE ERECTED							SCALE: A1 1:500, A3 1:1000		Designed by		Project Officer: Kencho Choden Project Number: 30490		Date		Drg. No.	
W1-7 HAIRPIN BEND	L,R	B	1,1						Drawn by				23/09/21		RG 20110	
SIGNS TO BE REMOVED									Checked by						Sheet	
-									Approved by						Revision	
															0	
DRAWING STAGE - LATEST DATE INDICATES DRAWING STATUS																
Conceptual Sketch: 02/03/21				Final Sketch Plan: --/--/--												
For tendering purposes only: --/--/--				Issued for construction: --/--/--												
				Final Design: 23/09/21												
				W.A.E.: --/--/--												

**NOTES**

THE FOLLOWING SPECIFICATIONS / STD. DRG'S ARE TO BE USED FOR THIS CONTRACT:

**SPECIFICATION:**  
CURRENT EDITION OF ACT GOVERNMENT STANDARD SPECIFICATION FOR URBAN INFRASTRUCTURE WORKS.

**ACT GOVERNMENT STD. DRGS:**  
CURRENT EDITION OF DESIGN STANDARDS FOR URBAN INFRASTRUCTURE - STANDARD DRAWINGS.

**GENERAL NOTES:**  
ALL PAVEMENT MARKINGS AND SIGN POSTING ARE TO BE IN ACCORDANCE WITH AUSTRALIAN STANDARD AS1742 EXCEPT WHERE MODIFIED BY ACT DEPARTMENT OF URBAN SERVICES 'DESIGN STANDARDS FOR URBAN INFRASTRUCTURE - STANDARD DRAWINGS'.

ALL SIGNAGE INSTALLED ON ELP'S ARE TO BE POSITIONED TO AVOID COVERING THE ELP ASSET NUMBER.

ALL SIGN BLADES ARE TO BE ERECTED AT A HEIGHT TO UNDERSIDE OF BLADE THAT CONFORMS WITH AS 1742.2 (2.0m MIN. GENERALLY, 2.5m MIN. IF OVERHANGING FOOTPATH OR IN PEDESTRIAN AREAS). EXISTING POSTS MAY BE USED IF PRACTICABLE OR SHALL BE EXTENDED OR REPLACED IF NOT.

ALL LINES TO BE ERADICATED SHALL BE REMOVED BY GRIT, SHOT OR WATER BLASTING OR OTHER APPROVED METHOD. BLACKING OUT OF LINES WITH DEGADUR OR OTHER COATINGS IS NOT PERMISSIBLE. THE CONTRACTOR SHALL REMOVE/PREPARE INCOMPATIBLE OR LOOSE AND FLAKING PAVEMENT MARKING MATERIALS PRIOR TO APPLICATION OF NEW PAVEMENT MARKINGS.

EXISTING RPM'S TO BE REMOVED ARE NOT SHOWN FOR CLARITY. THE CONTRACTOR SHALL REMOVE AND MAKE GOOD ALL REDUNDANT RPM'S. AS DIRECTED ON SITE BY THE SUPERINTENDENT REPLACE ALL MISSING OR DAMAGED RRPMS ON ALL LINETYPES

**AUDIO TACTILE LINE MARKING (ATLM) NOTES**

ALL AUDIO TACTILE LINE MARKING SHALL BE IN ACCORDANCE WITH NSW RTA TECHNICAL DIRECTION TTD 2020/04

**ATCL - AUDIO TACTILE CENTRE LINES**

INSTALL BLACK AUDIO TACTILE CENTRE LINES

**GUIDEPOST NOTES**

AS DIRECTED BY THE SUPERINTENDENT ON SITE, INSTALL NEW APPROVED FLEXIBLE BASED GUIDEPOSTS TO REPLACE ALL MISSING OR DAMAGED GUIDEPOSTS AND AT ALL CULVERTS WITHIN THE PROJECT. ENSURE 2 GUIDEPOSTS AT EVERY HEADWALL (INCLUDING HEADWALLS BEHIND GUARDRAILS)

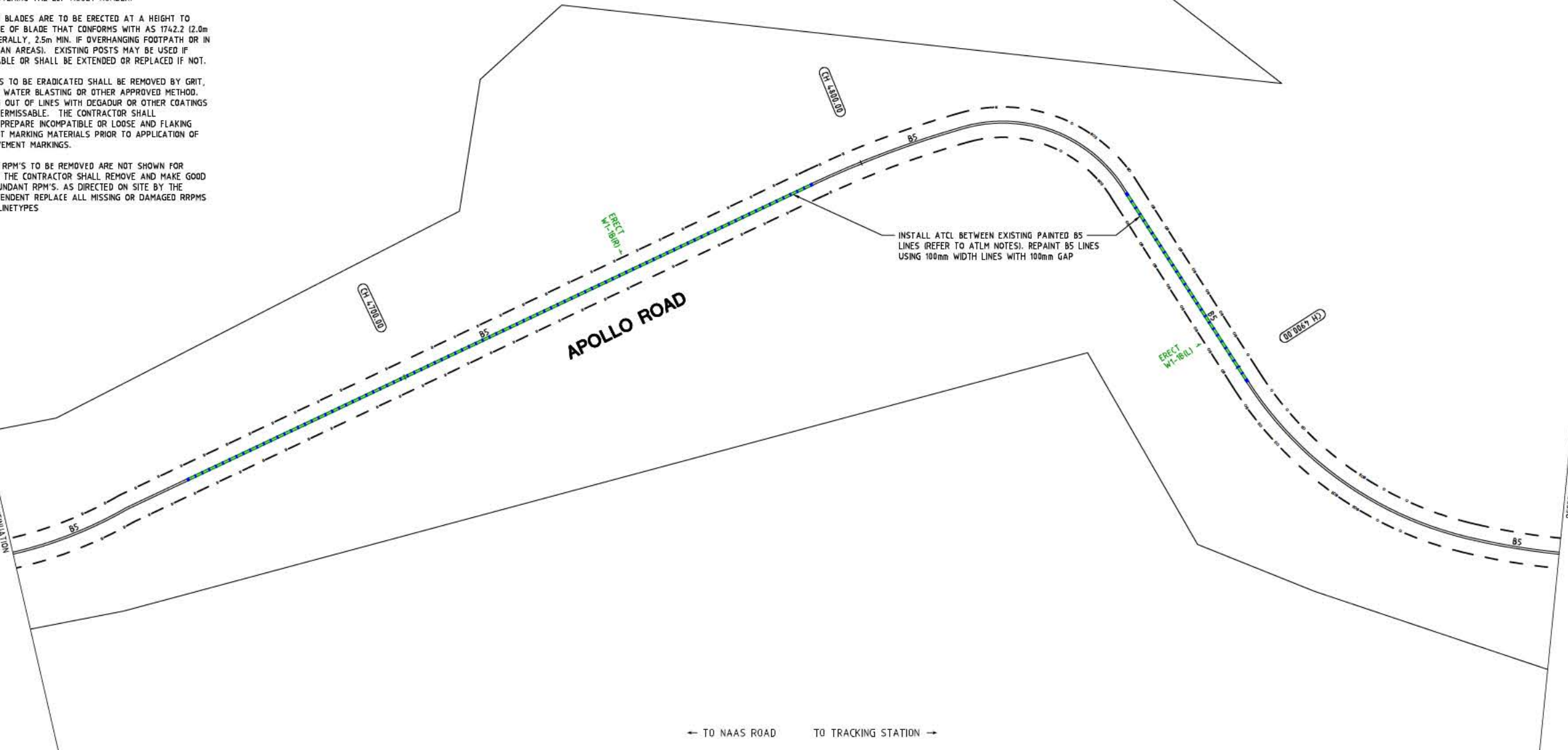
**LEGEND**

- ERADICATE LINEMARKING
- EXISTING LINEMARKING
- APPLY NEW LINEMARKING
- INSTALL AUDIO TACTILE LINE MARKING (REFER TO ATLM NOTES)



REFER DWG RG 2010 SHEET RTC813 FOR CONTINUATION

REFER DWG RG 2010 SHEET RTC815 FOR CONTINUATION



WORK AS EXECUTED	DESIGN AGENT	OFFICE OF A.C.T.
DRAWING AMENDED IN ACCORDANCE WITH ADVICE FROM	RECOMMENDED FOR AUTHORIZATION	AUTHORISED PURSUANT TO PART V of Road Transport Safety and Traffic Management ACT 1999
DATE:	R.D. GOSSIP P/L	AUTHORISING SIGNATURE
CONSULTANT	DRAWING NAME	DATE:
NAME:	DELIVERING ANRAM	DOCUMENT NUMBER
SIGNATURE	APOLLO RD	
DATE:	SCALE:	
	1:500	

SIGN SCHEDULE			
DESCRIPTION	HAND	SIZE	NO. OF.
<b>SIGNS TO BE ERECTED</b>			
W1-1 TURN	L,R	B	1,1
<b>SIGNS TO BE REMOVED</b>			
-	-	-	-

AMENDMENTS		
AMENDMENT	APPROVAL	DATE

Scale

SCALE: A1 1:500, A3 1:1000

**Design Agent**

R.D. Gossip Pty Ltd  
Consulting Engineers  
Unit 120, 12 Princes Street  
Canberra ACT 2612  
Ph: 02 4251 4310

**Client**

Project Officer: Kencho Choden  
Project Number: 30490

ACT Government

Project	Drawing Title
DELIVERING ANRAM	APOLLO ROAD - SITE 8 TRAFFIC CONTROL DEVICE PLAN - SHEET 14 OF 27
Date: 23/09/21	Drg. No. RG 20110 Sheet RTC814 Revision 0

### AUDIO TACTILE LINE MARKING (ATLM) NOTES

ALL AUDIO TACTILE LINE MARKING SHALL BE IN ACCORDANCE WITH NSW RTA TECHNICAL DIRECTION TTD 2020/04

### ATCL - AUDIO TACTILE CENTRE LINES

INSTALL BLACK AUDIO TACTILE CENTRE LINES

### GUIDEPOST NOTES

AS DIRECTED BY THE SUPERINTENDENT ON SITE, INSTALL NEW APPROVED FLEXIBLE BASED GUIDEPOSTS TO REPLACE ALL MISSING OR DAMAGED GUIDEPOSTS AND AT ALL CULVERTS WITHIN THE PROJECT. ENSURE 2 GUIDEPOSTS AT EVERY HEADWALL (INCLUDING HEADWALLS BEHIND GUARDRAILS)



REFER DWG RG 2010 SHEET RTC814 FOR CONTINUATION

REFER DWG RG 2010 SHEET RTC814 FOR CONTINUATION

UNCL-10  
ERECT  
DA-38(L)  
UNCL-10  
ERECT  
DA-38(R)

GS 0005 (D)

GS 0005 (D)

GS 0005 (D)

GS 0005 (D)

APOLLO ROAD

INSTALL ATCL BETWEEN EXISTING PAINTED BS LINES (REFER TO ATLM NOTES). REPAINT BS LINES USING 100mm WIDTH LINES WITH 100mm GAP

← TO NAAS ROAD TO TRACKING STATION →

### NOTES

THE FOLLOWING SPECIFICATIONS / STD. DRG'S ARE TO BE USED FOR THIS CONTRACT:

**SPECIFICATION:**  
CURRENT EDITION OF ACT GOVERNMENT STANDARD SPECIFICATION FOR URBAN INFRASTRUCTURE WORKS.

**ACT GOVERNMENT STD. DRGS:**  
CURRENT EDITION OF DESIGN STANDARDS FOR URBAN INFRASTRUCTURE - STANDARD DRAWINGS.

**GENERAL NOTES:**  
ALL PAVEMENT MARKINGS AND SIGN POSTING ARE TO BE IN ACCORDANCE WITH AUSTRALIAN STANDARD AS1742 EXCEPT WHERE MODIFIED BY ACT DEPARTMENT OF URBAN SERVICES 'DESIGN STANDARDS FOR URBAN INFRASTRUCTURE - STANDARD DRAWINGS'.

ALL SIGNAGE INSTALLED ON ELP'S ARE TO BE POSITIONED TO AVOID COVERING THE ELP ASSET NUMBER.

ALL SIGN BLADES ARE TO BE ERECTED AT A HEIGHT TO UNDERSIDE OF BLADE THAT CONFORMS WITH AS 1742.2 (2.0m MIN. GENERALLY, 2.5m MIN. IF OVERHANGING FOOTPATH OR IN PEDESTRIAN AREAS). EXISTING POSTS MAY BE USED IF PRACTICABLE OR SHALL BE EXTENDED OR REPLACED IF NOT.

ALL LINES TO BE ERADICATED SHALL BE REMOVED BY GRIT, SHOT OR WATER BLASTING OR OTHER APPROVED METHOD. BLACKING OUT OF LINES WITH DEGADUR OR OTHER COATINGS IS NOT PERMISSIBLE. THE CONTRACTOR SHALL REMOVE/PREPARE INCOMPATIBLE OR LOOSE AND FLAKING PAVEMENT MARKING MATERIALS PRIOR TO APPLICATION OF NEW PAVEMENT MARKINGS.

EXISTING RPM'S TO BE REMOVED ARE NOT SHOWN FOR CLARITY. THE CONTRACTOR SHALL REMOVE AND MAKE GOOD ALL REDUNDANT RPM'S. AS DIRECTED ON SITE BY THE SUPERINTENDENT REPLACE ALL MISSING OR DAMAGED RRPMS ON ALL LINETYPES

### LEGEND

- ERADICATE LINEMARKING
- EXISTING LINEMARKING
- APPLY NEW LINEMARKING
- INSTALL AUDIO TACTILE LINE MARKING (REFER TO ATLM NOTES)

<b>WORK AS EXECUTED</b>	<b>DESIGN AGENT</b>	<b>OFFICE OF A.C.T.</b>
DRAWING AMENDED IN ACCORDANCE WITH ADVICE FROM:	RECOMMENDED FOR AUTHORIZATION:	AUTHORISED PURSUANT TO PART V of Road Transport (Safety and Traffic Management) ACT 1999
DATE:	R.D. GOSSIP P/L	AUTHORISING SIGNATURE:
CONSULTANT:	DRAWING NAME:	DATE:
NAME:	DELIVERING ANRAM	DOCUMENT NUMBER:
SIGNATURE:	APOLLO RD	
DATE:	SCALE:	
	1:500	

SIGN SCHEDULE			
DESCRIPTION	HAND	SIZE	NO. OF.
<b>SIGNS TO BE ERECTED</b>			
WS-15	GRID	B	2
DA-3	WIDTH MARKER	L,R	2,2
<b>SIGNS TO BE REMOVED</b>			
-	-	-	-

AMENDMENTS		
AMENDMENT	APPROVAL	DATE

Scale

SCALE: A1 1:500, A3 1:1000

**Design Agent**

R.D. Gossip Pty Ltd  
Consulting Engineers  
Unit 120, 12 Provan Street  
Copehill ACT 2612  
Ph: 02 4520 4310

**Client**

Project Officer: Kencho Choden  
Project Number: 30490

ACT Government

**Project**

DELIVERING ANRAM

Date: 23/09/21

**Drawing Title**

APOLLO ROAD - SITE 8  
TRAFFIC CONTROL DEVICE PLAN  
- SHEET 15 OF 27

Drg. No. **RG 20110** Sheet **RTC815** Revision **0**

### AUDIO TACTILE LINE MARKING (ATLM) NOTES

ALL AUDIO TACTILE LINE MARKING SHALL BE IN ACCORDANCE WITH NSW RTA TECHNICAL DIRECTION TD 2020/04

**ATCL - AUDIO TACTILE CENTRE LINES**  
INSTALL BLACK AUDIO TACTILE CENTRE LINES

### GUIDEPOST NOTES

AS DIRECTED BY THE SUPERINTENDENT ON SITE, INSTALL NEW APPROVED FLEXIBLE BASED GUIDEPOSTS TO REPLACE ALL MISSING OR DAMAGED GUIDEPOSTS AND AT ALL CULVERTS WITHIN THE PROJECT. ENSURE 2 GUIDEPOSTS AT EVERY HEADWALL (INCLUDING HEADWALLS BEHIND GUARDRAILS)



**APOLLO ROAD**

INSTALL ATCL BETWEEN EXISTING PAINTED BS LINES (REFER TO ATLM NOTES). REPAINT BS LINES USING 100mm WIDTH LINES WITH 100mm GAP

### NOTES

THE FOLLOWING SPECIFICATIONS / STD. DRG'S ARE TO BE USED FOR THIS CONTRACT.

**SPECIFICATION:**  
CURRENT EDITION OF ACT GOVERNMENT STANDARD SPECIFICATION FOR URBAN INFRASTRUCTURE WORKS.

**ACT GOVERNMENT STD. DRG'S:**  
CURRENT EDITION OF DESIGN STANDARDS FOR URBAN INFRASTRUCTURE - STANDARD DRAWINGS.

**GENERAL NOTES:**  
ALL PAVEMENT MARKINGS AND SIGN POSTING ARE TO BE IN ACCORDANCE WITH AUSTRALIAN STANDARD AS1742 EXCEPT WHERE MODIFIED BY ACT DEPARTMENT OF URBAN SERVICES 'DESIGN STANDARDS FOR URBAN INFRASTRUCTURE - STANDARD DRAWINGS'.

ALL SIGNAGE INSTALLED ON ELP'S ARE TO BE POSITIONED TO AVOID COVERING THE ELP ASSET NUMBER.

ALL SIGN BLADES ARE TO BE ERRECTED AT A HEIGHT TO UNDERSIDE OF BLADE THAT CONFORMS WITH AS 1742.2 (2.0m MIN. GENERALLY, 2.5m MIN. IF OVERHANGING FOOTPATH OR IN PEDESTRIAN AREAS). EXISTING POSTS MAY BE USED IF PRACTICABLE OR SHALL BE EXTENDED OR REPLACED IF NOT.

ALL LINES TO BE ERADICATED SHALL BE REMOVED BY GRIT, SHOT OR WATER BLASTING OR OTHER APPROVED METHOD. BLACKING OUT OF LINES WITH DEGADUR OR OTHER COATINGS IS NOT PERMISSIBLE. THE CONTRACTOR SHALL REMOVE/PREPARE INCOMPATIBLE OR LOOSE AND FLAKING PAVEMENT MARKING MATERIALS PRIOR TO APPLICATION OF NEW PAVEMENT MARKINGS.

EXISTING RPM'S TO BE REMOVED ARE NOT SHOWN FOR CLARITY. THE CONTRACTOR SHALL REMOVE AND MAKE GOOD ALL REDUNDANT RPM'S. AS DIRECTED ON SITE BY THE SUPERINTENDENT REPLACE ALL MISSING OR DAMAGED RRPM'S ON ALL LINETYPES

### LEGEND

- ERADICATE LINEMARKING
- EXISTING LINEMARKING
- APPLY NEW LINEMARKING
- INSTALL AUDIO TACTILE LINE MARKING (REFER TO ATLM NOTES)

← TO NAAS ROAD      TO TRACKING STATION →

<b>WORK AS EXECUTED</b>	<b>DESIGN AGENT</b>	<b>OFFICE OF A.C.T.</b>
DRAWING AMENDED IN ACCORDANCE WITH ADVICE FROM:	RECOMMENDED FOR AUTHORIZATION:	AUTHORISED PURSUANT TO PART V of Road Transport (Safety and Traffic Management) ACT 1999
DATE:	R.D. GOSSIP P/L	AUTHORISING SIGNATURE:
CONSULTANT:	DRAWING NAME:	DATE:
NAME:	DELIVERING ANRAM	DOCUMENT NUMBER:
SIGNATURE:	APOLLO RD	
DATE:	SCALE:	
	1:500	

SIGN SCHEDULE			
DESCRIPTION	HAND	SIZE	NO. OF.
SIGNS TO BE ERRECTED			
-	-	-	-
SIGNS TO BE REMOVED			
-	-	-	-

AMENDMENTS		
AMENDMENT	APPROVAL	DATE

Scale

SCALE: A1 1:500, A3 1:1000

Design Agent

R.D. Gossip Pty Ltd  
Consulting Engineers  
Unit 120, 12 Prawn Street  
Copehill ACT 2612  
Ph: 02 4520 4310

Client

Project Officer: Kencho Choden  
Project Number: 30490

ACT Government

Project		Drawing Title	
<b>DELIVERING ANRAM</b>		<b>APOLLO ROAD - SITE 8 TRAFFIC CONTROL DEVICE PLAN - SHEET 16 OF 27</b>	
Date	Drg. No.	Sheet	Revision
23/09/21	RG 20110	RTC816	0