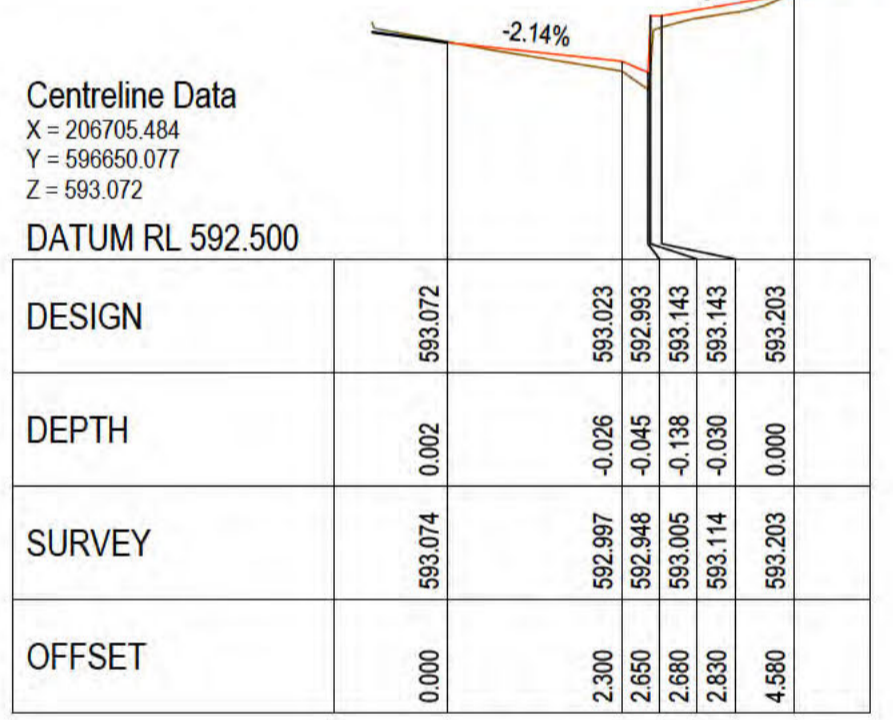
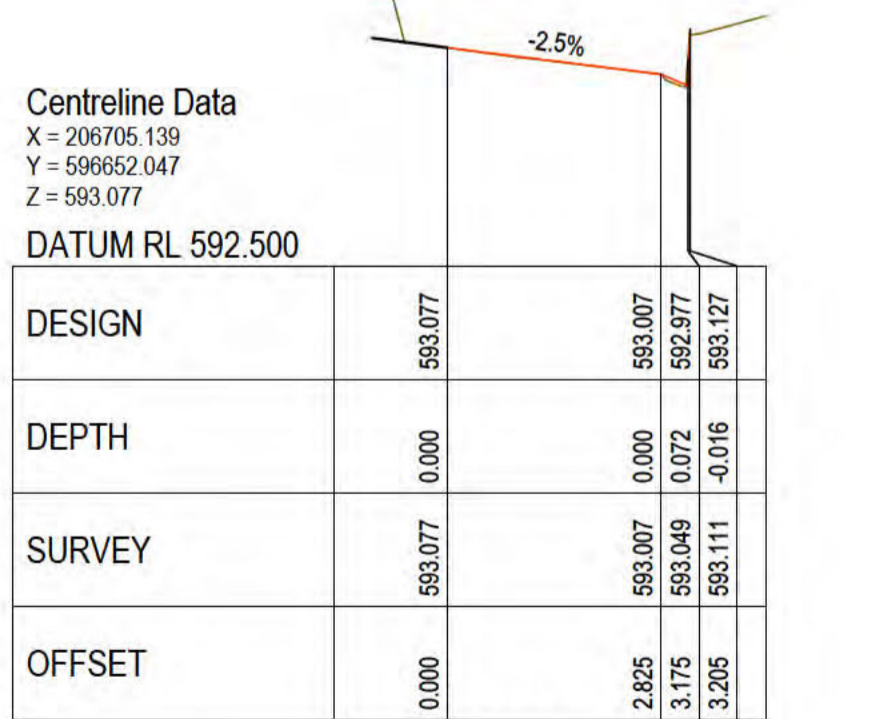


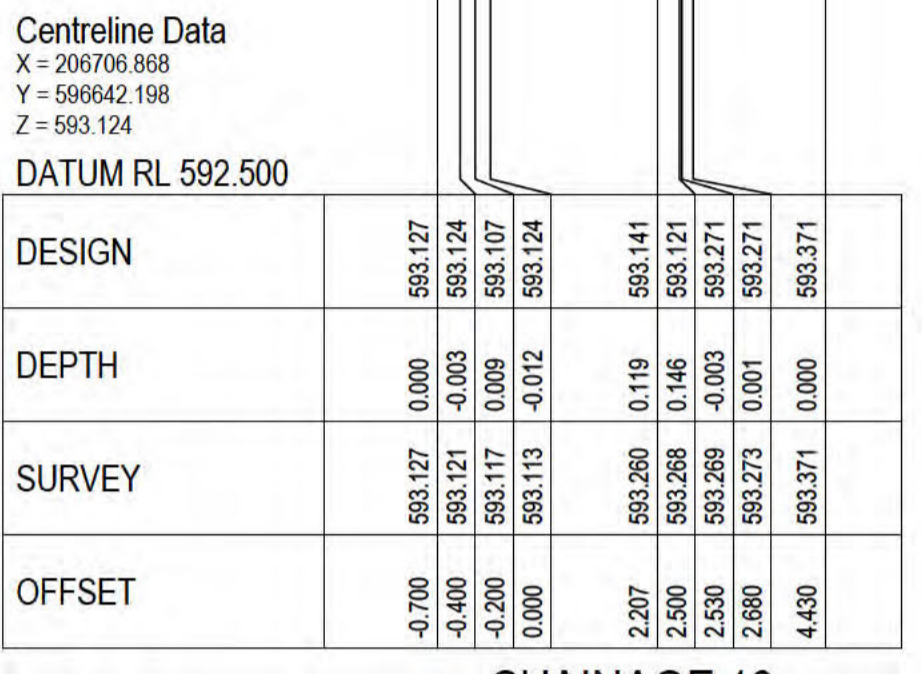
CHAINAGE 4



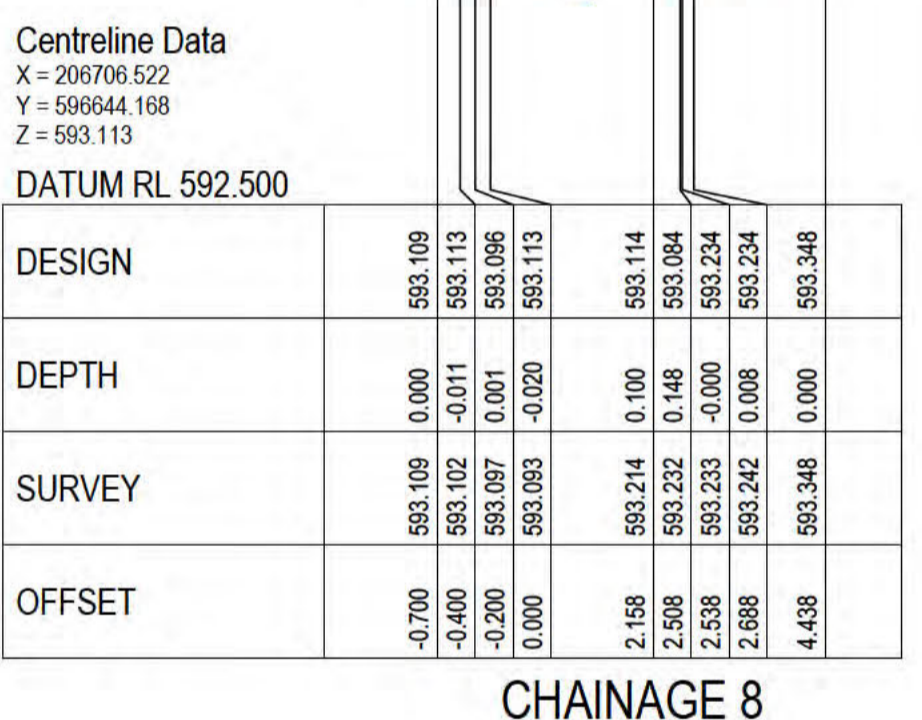
CHAINAGE 2



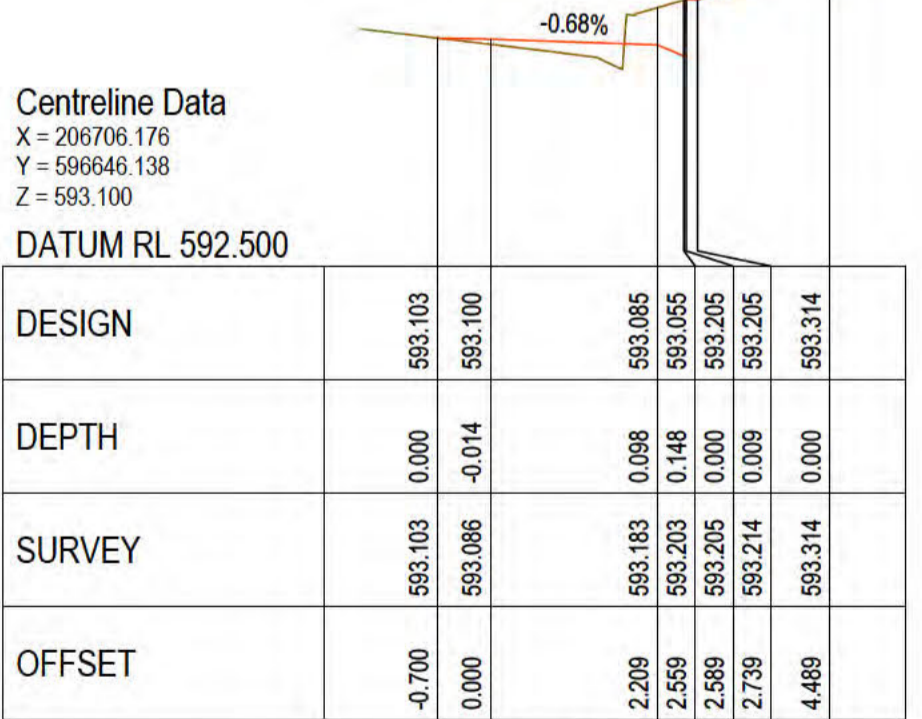
CHAINAGE 0



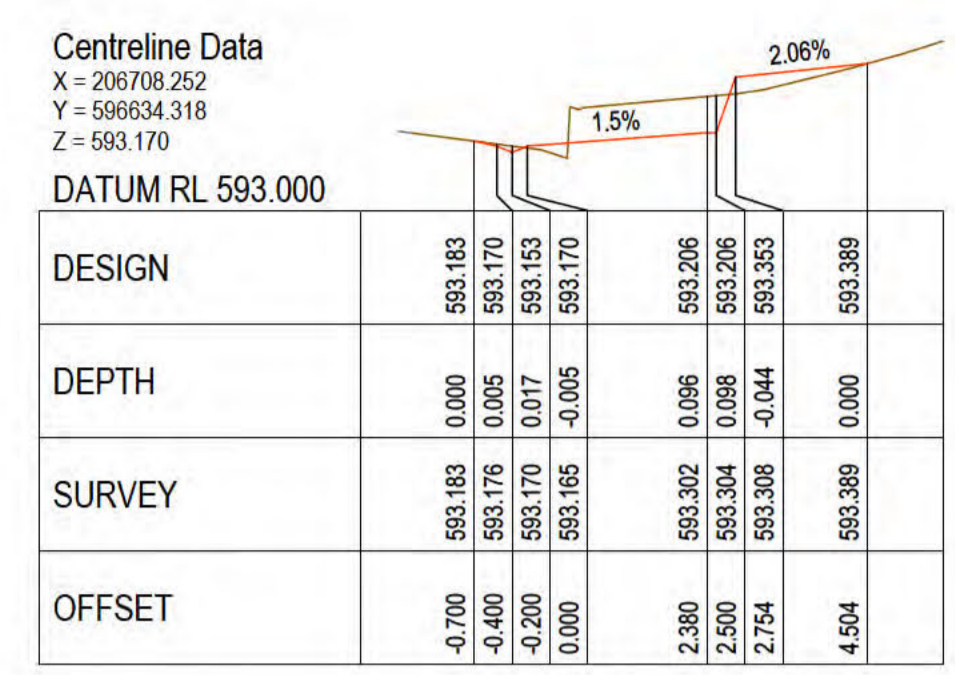
CHAINAGE 10



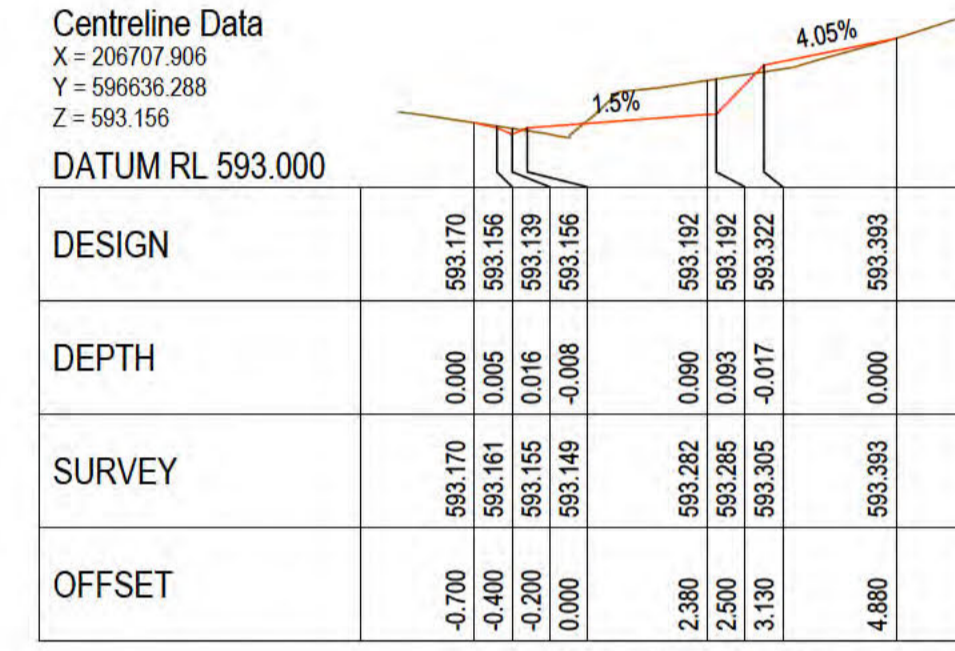
CHAINAGE 8



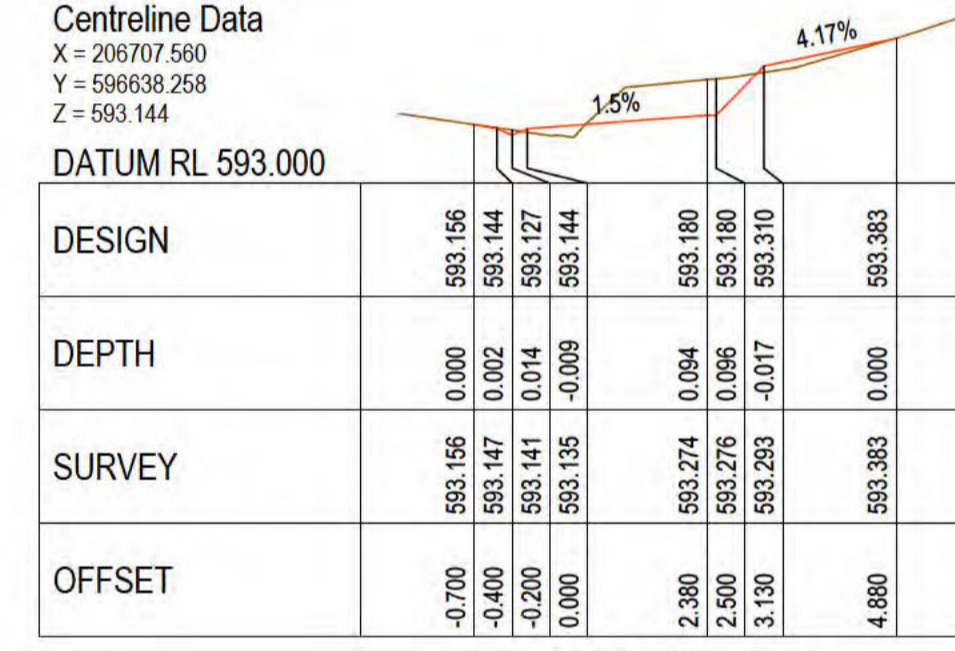
CHAINAGE 6



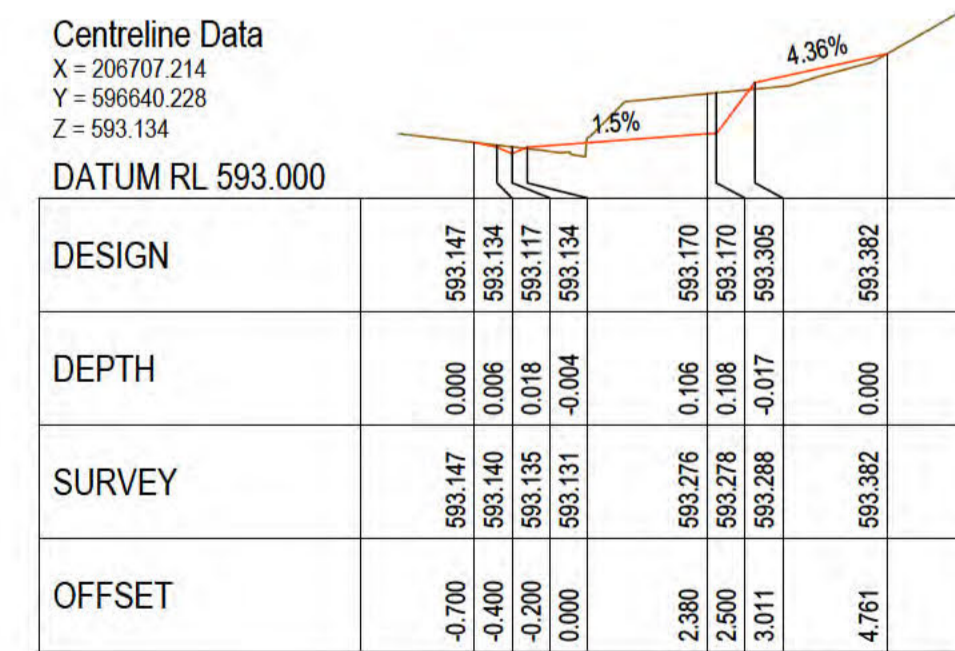
CHAINAGE 18



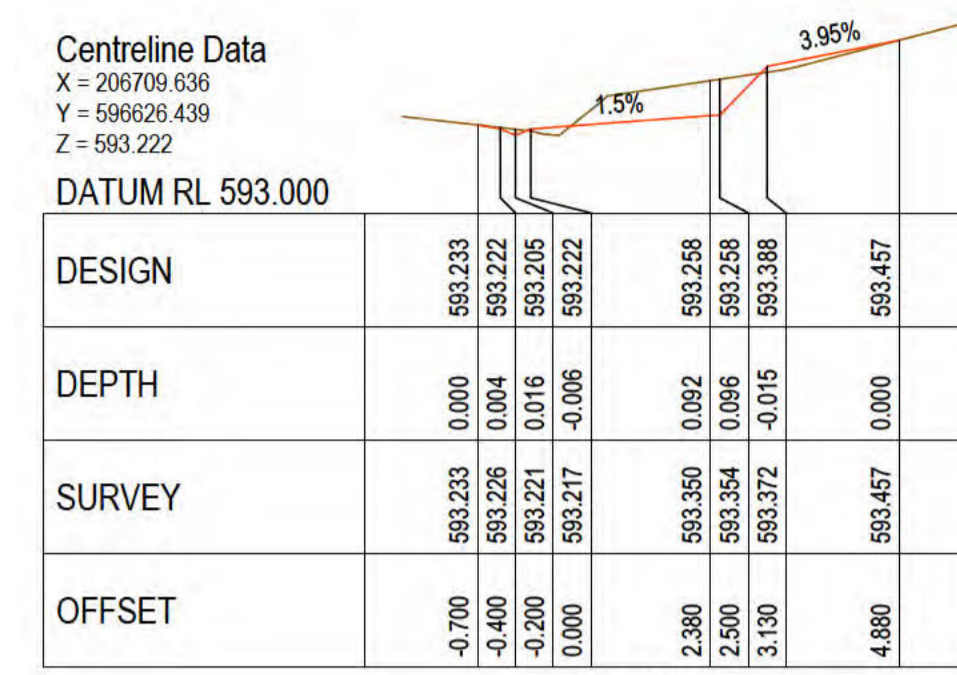
CHAINAGE 16



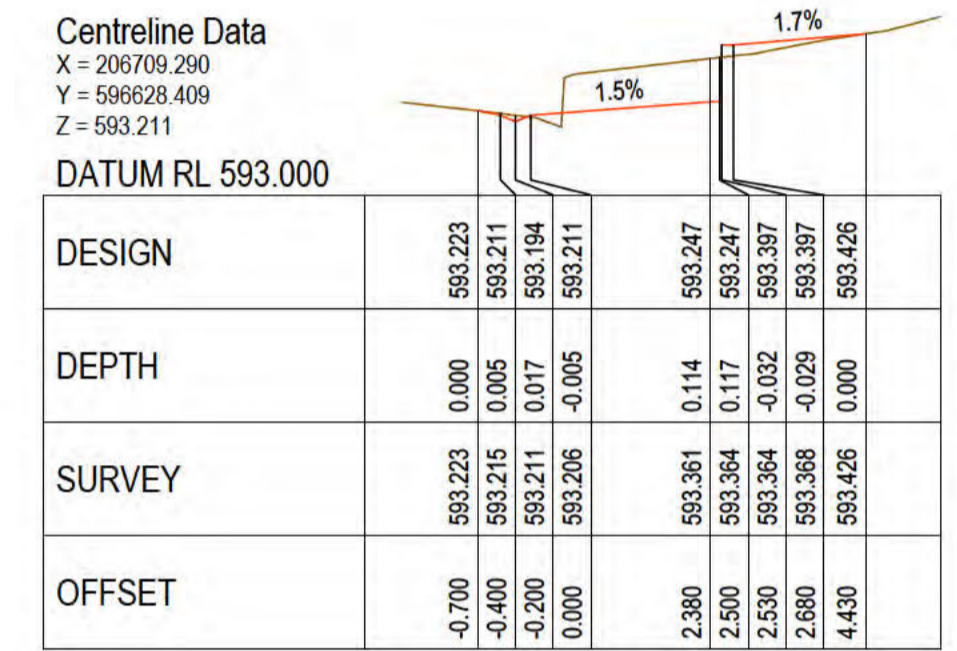
CHAINAGE 14



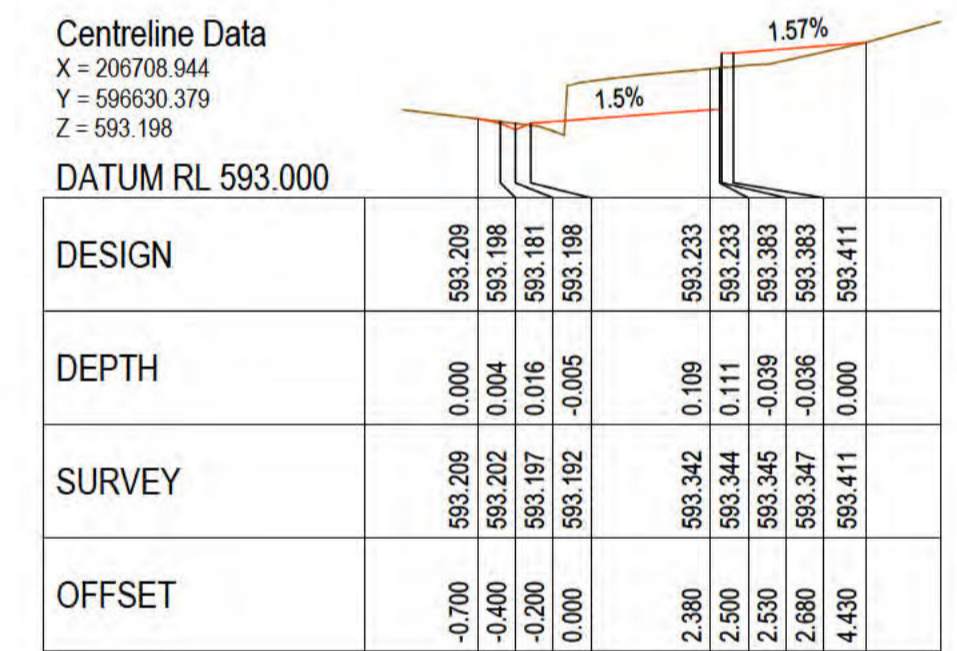
CHAINAGE 12



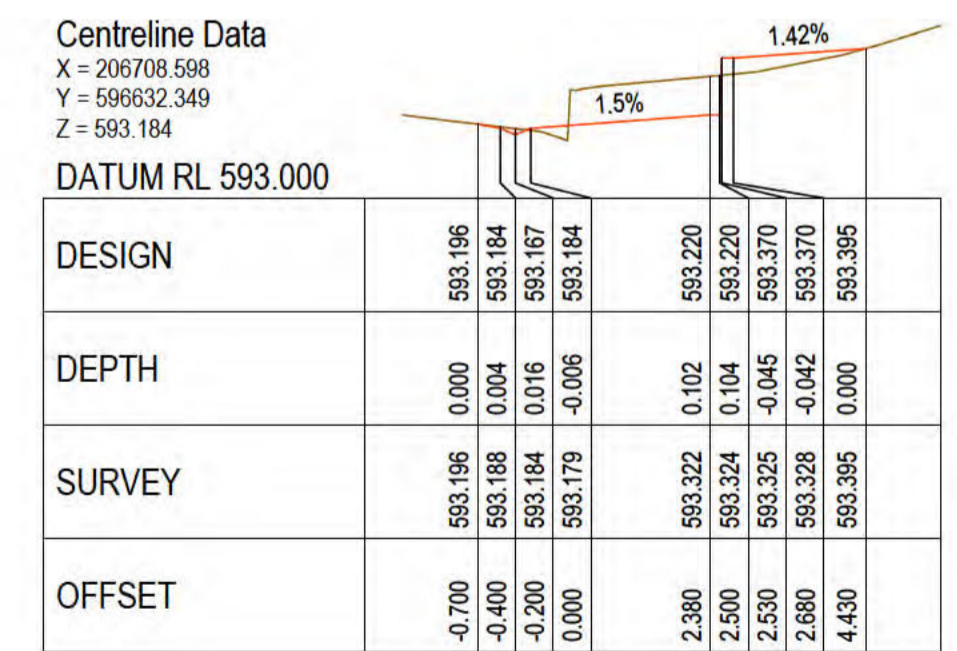
CHAINAGE 26



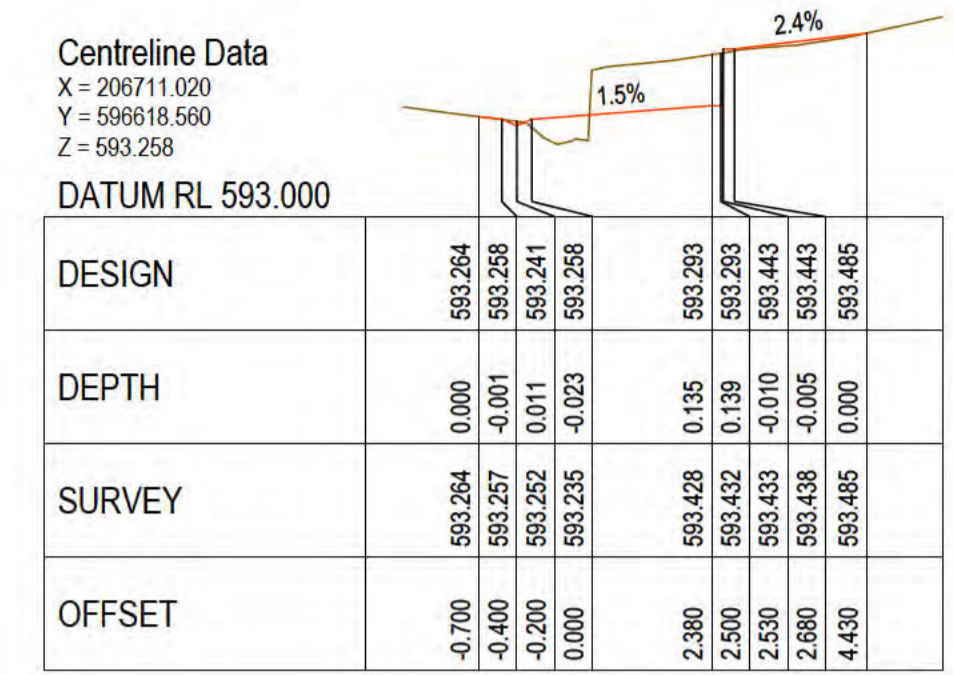
CHAINAGE 24



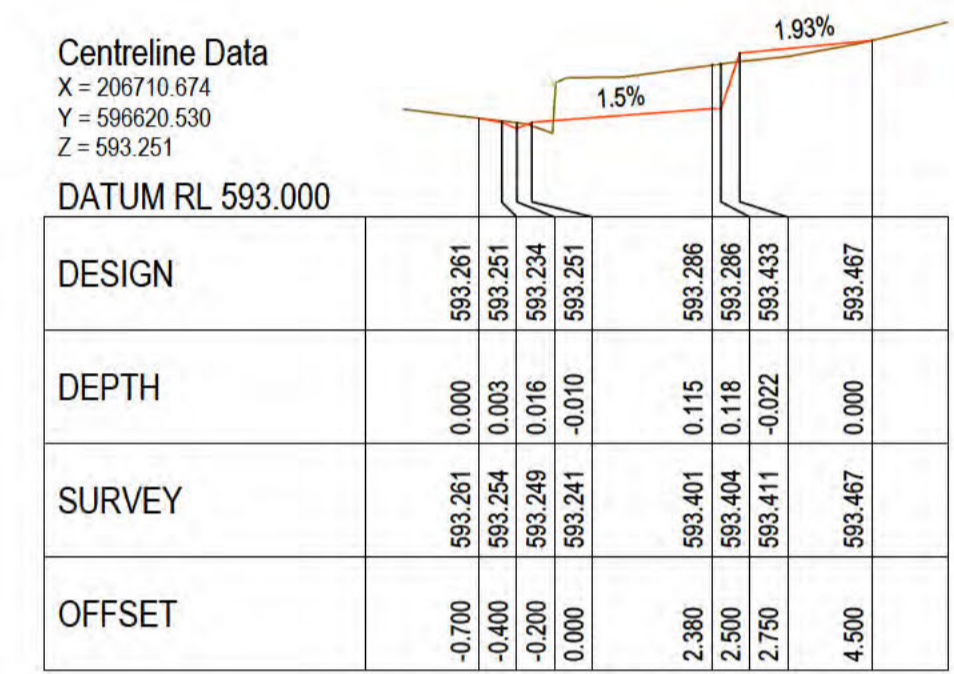
CHAINAGE 22



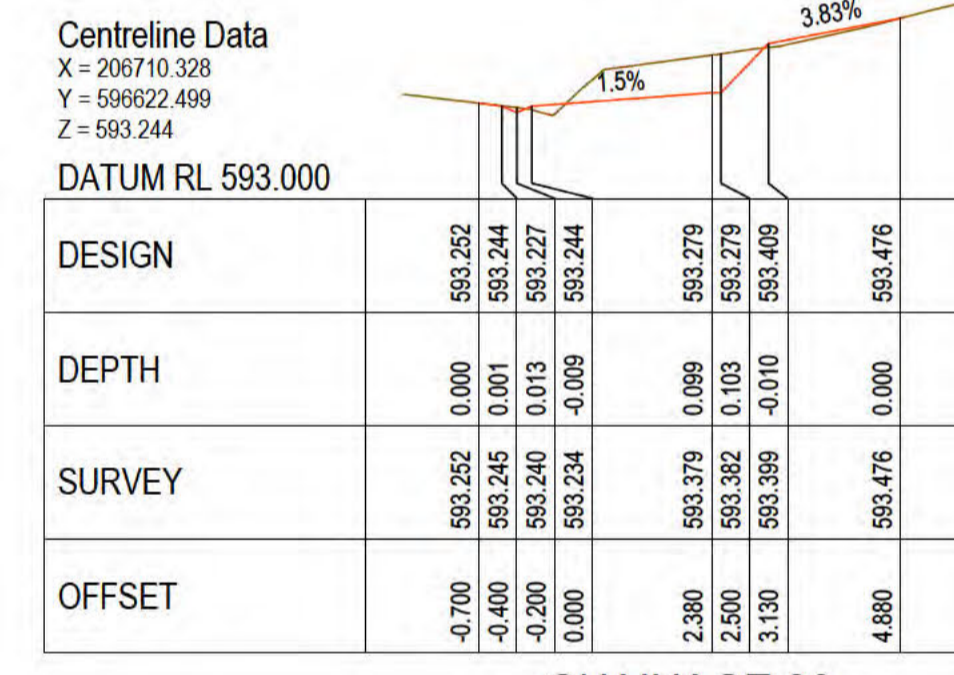
CHAINAGE 20



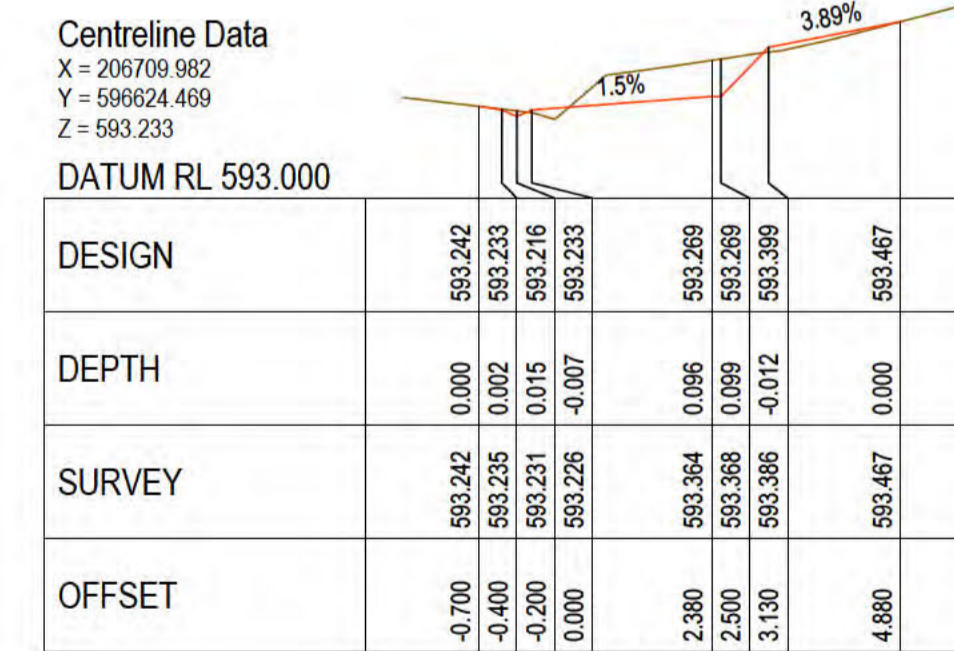
CHAINAGE 34



CHAINAGE 32

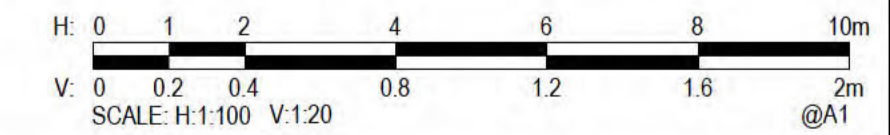


CHAINAGE 30



CHAINAGE 28


CROSS SECTIONS - Corinna 06



Rev	Date	Description	Des	Verf	Appd	
1	23/12/2020	FOR CONSTRUCTION		LMR	HR	GZ
0	17/12/2020	FOR CONSTRUCTION		LMR	HR	GZ



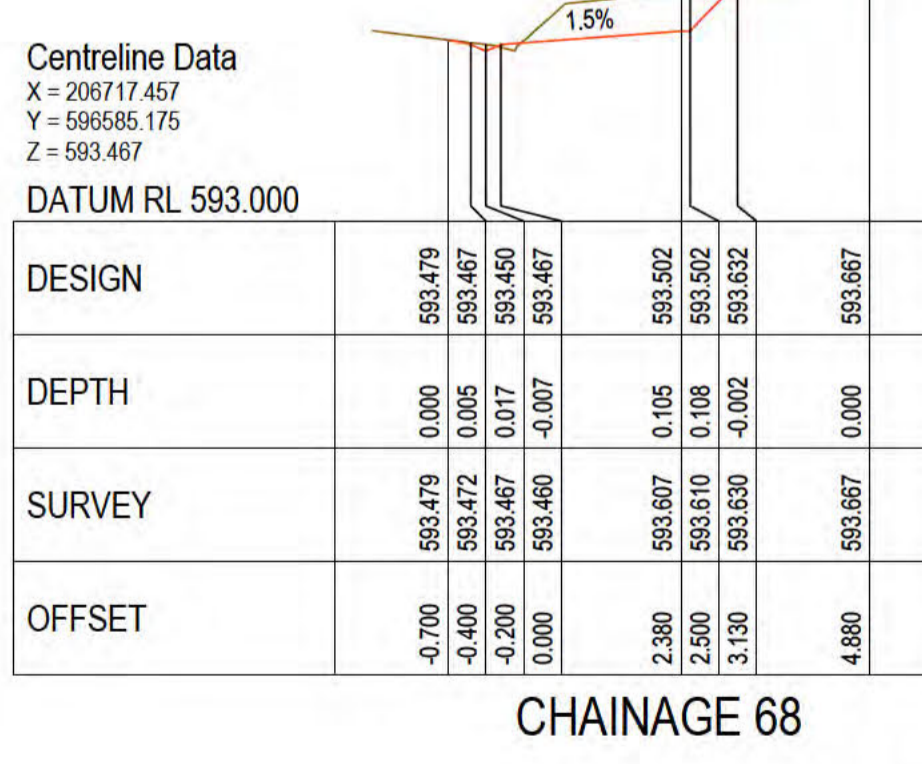
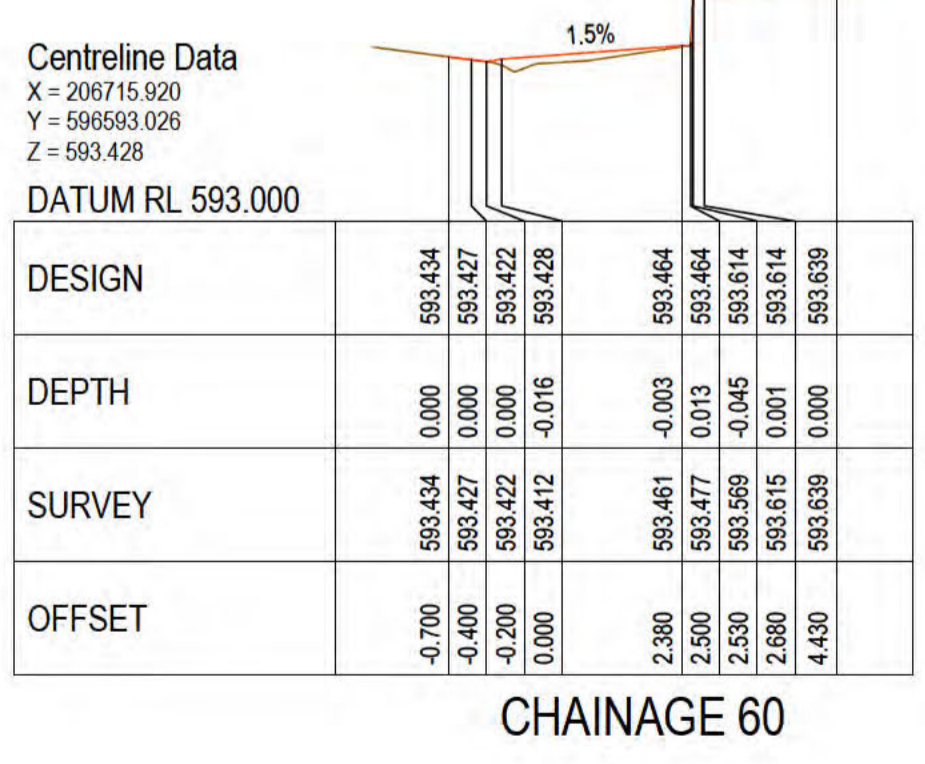
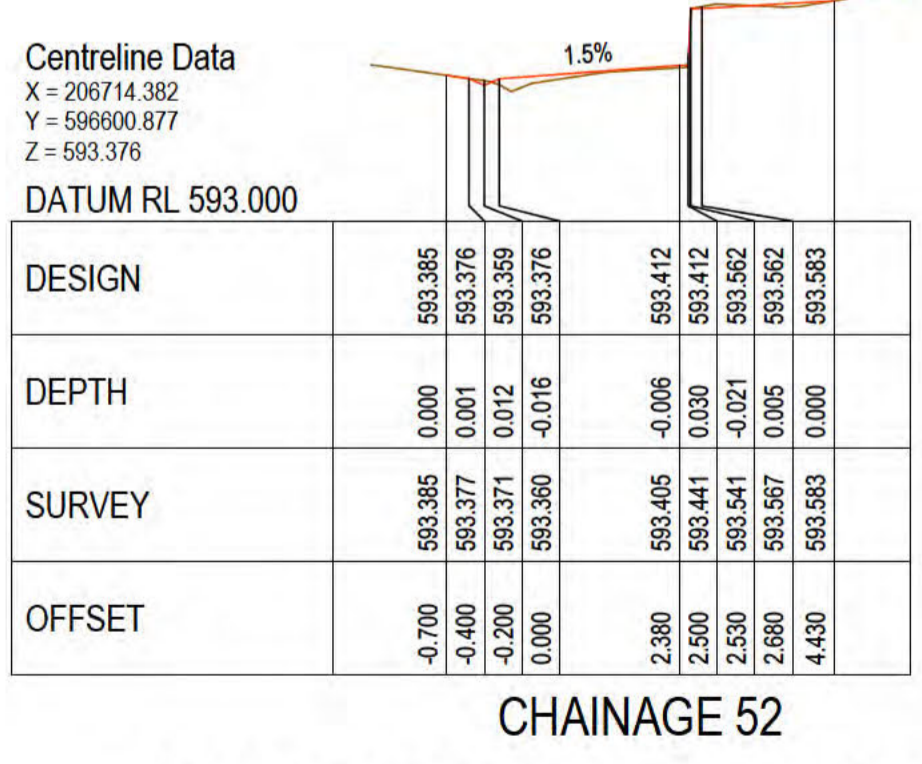
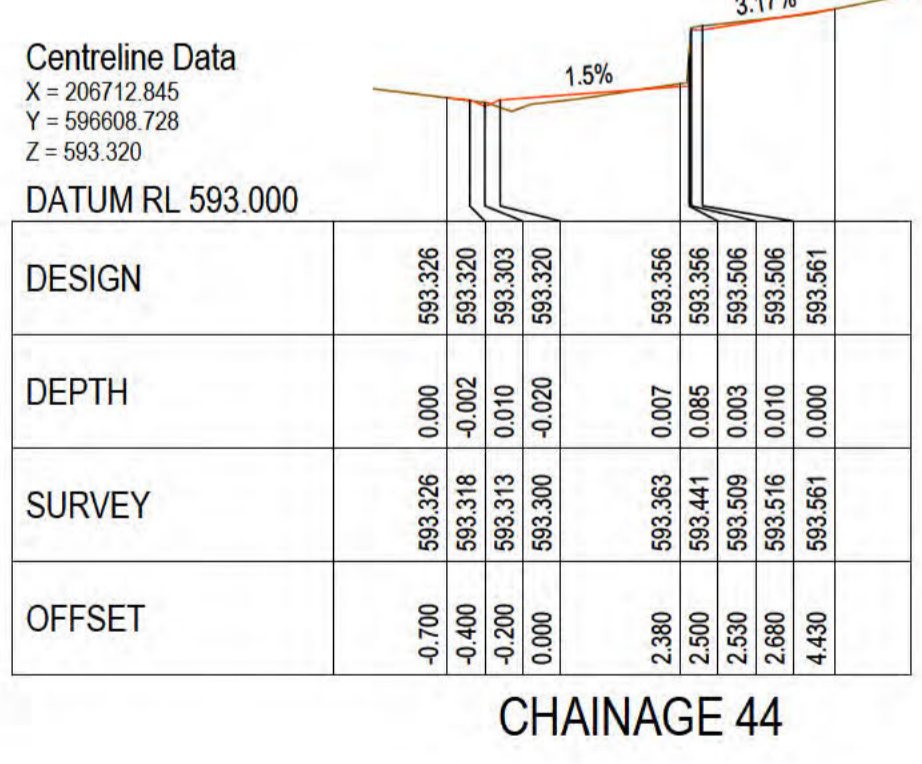
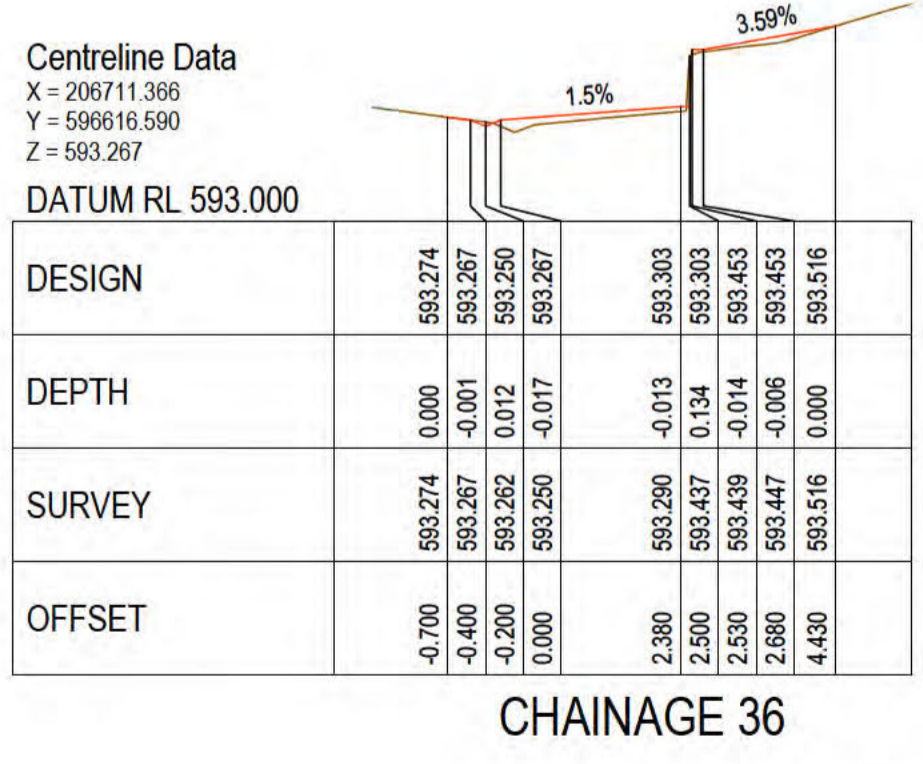
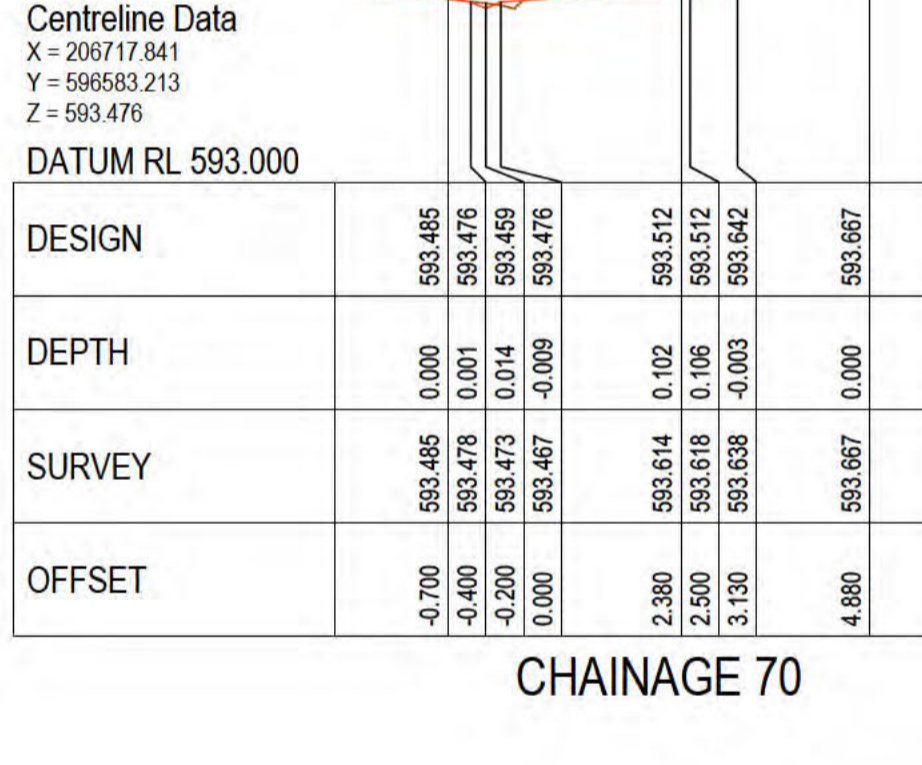
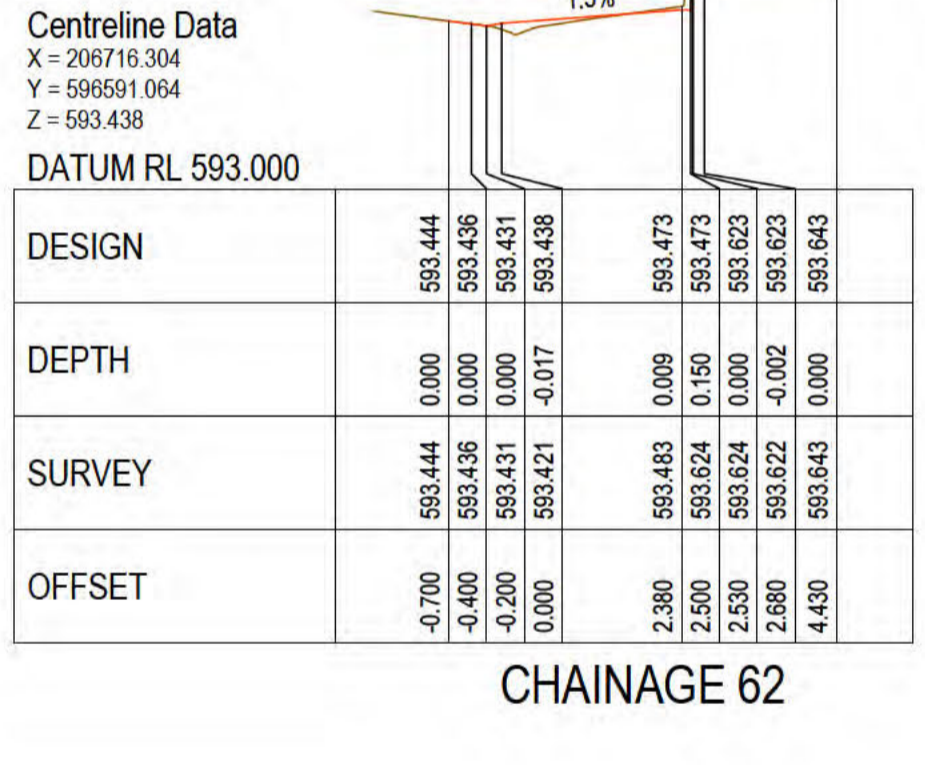
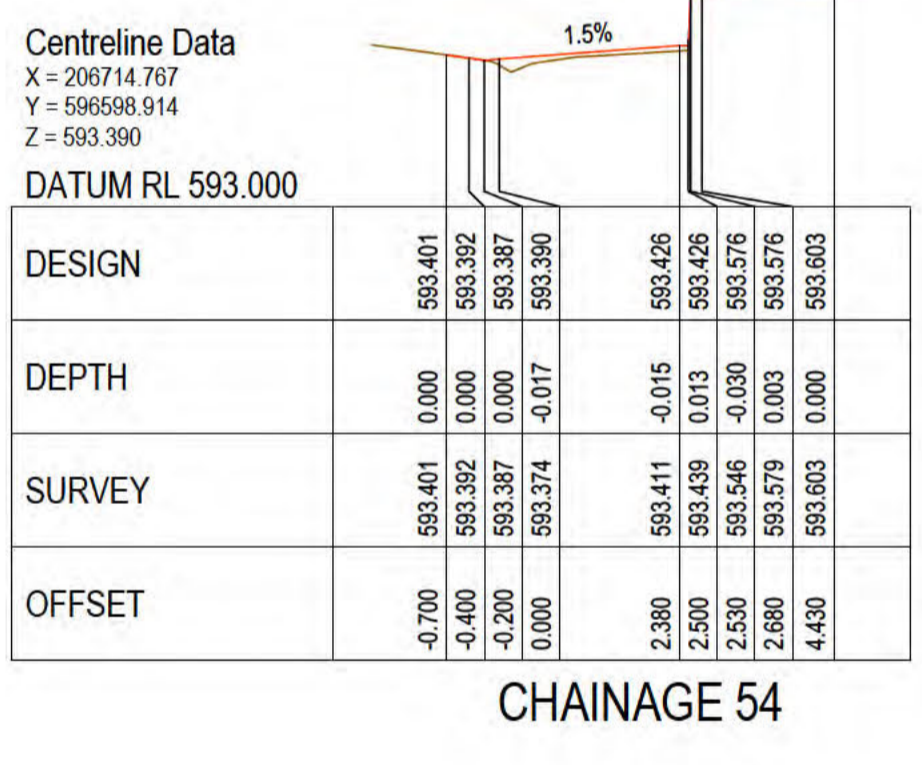
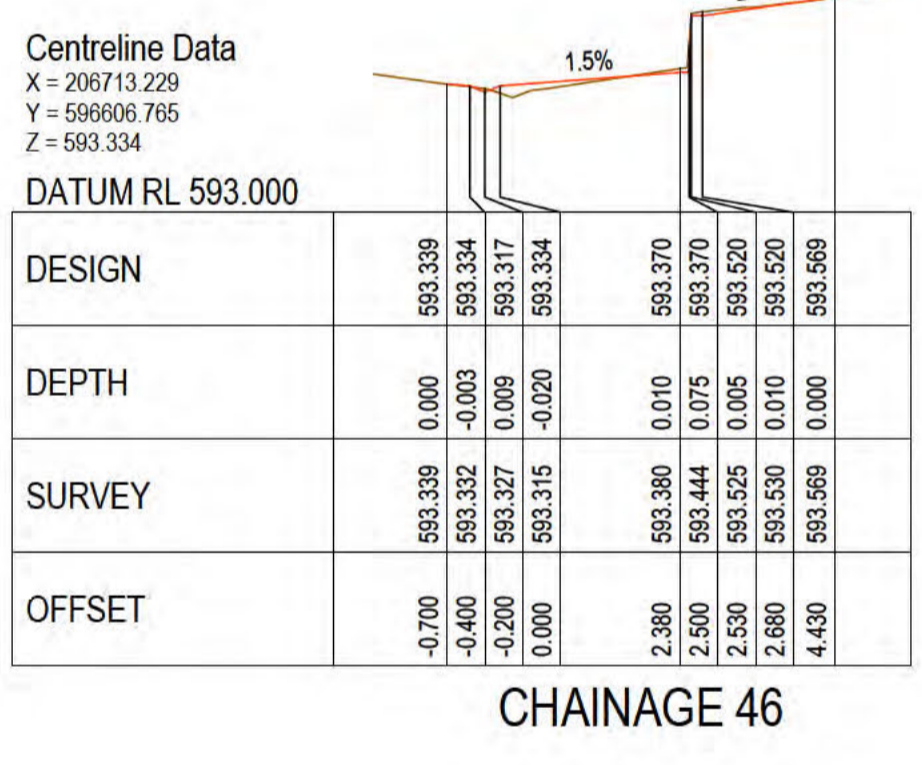
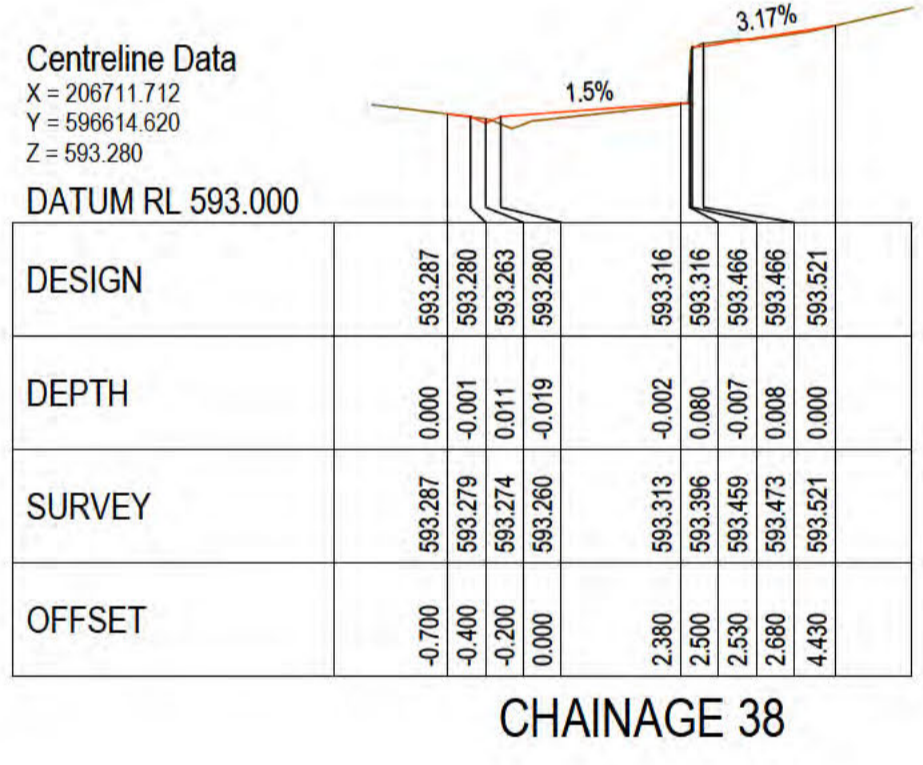
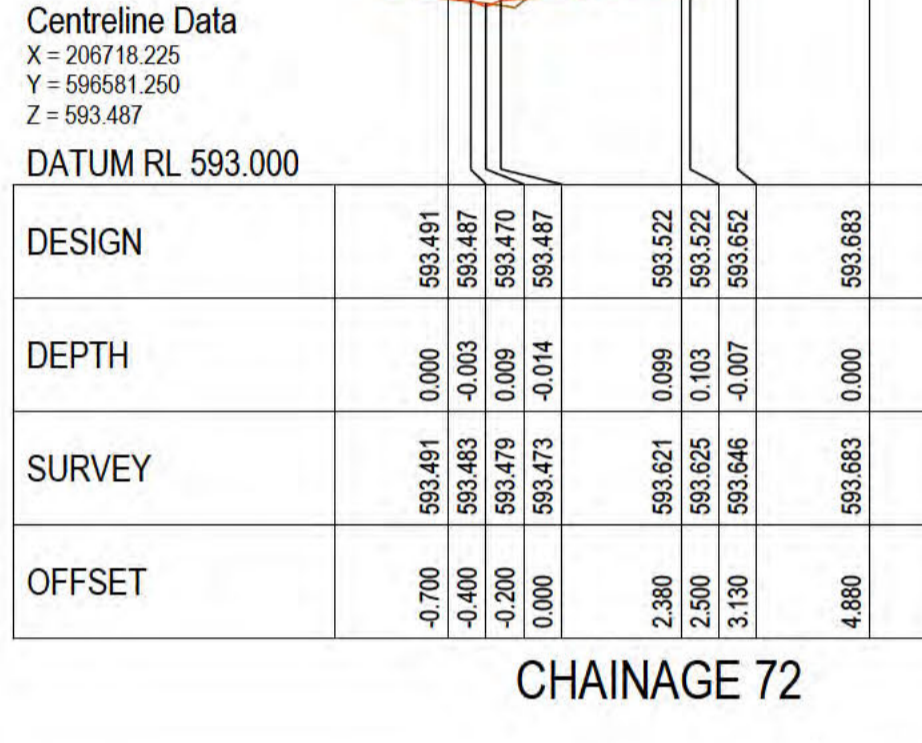
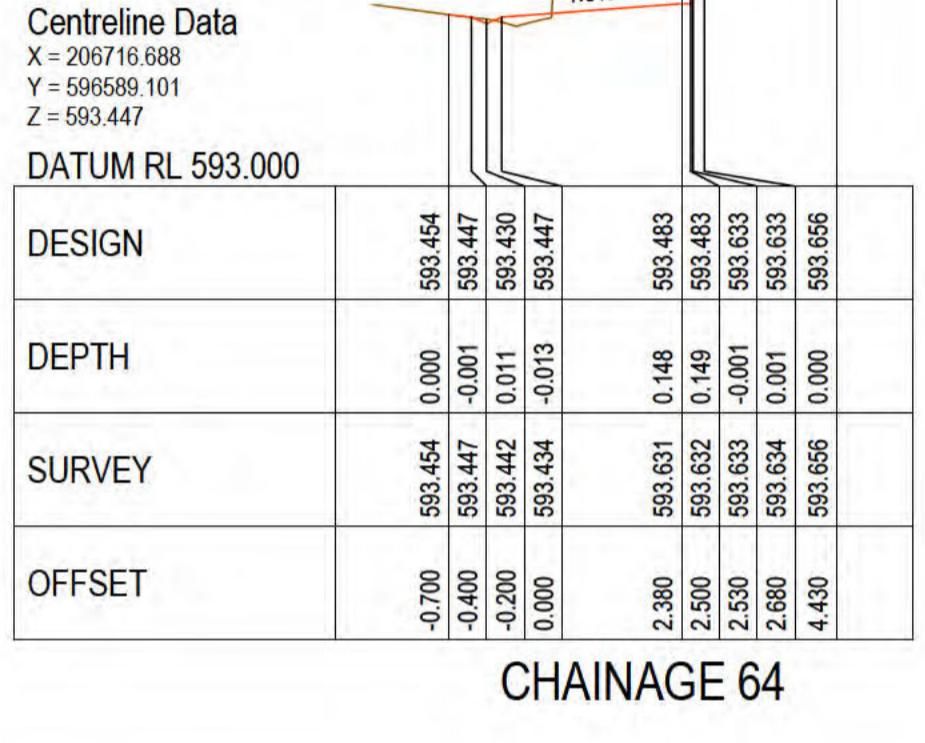
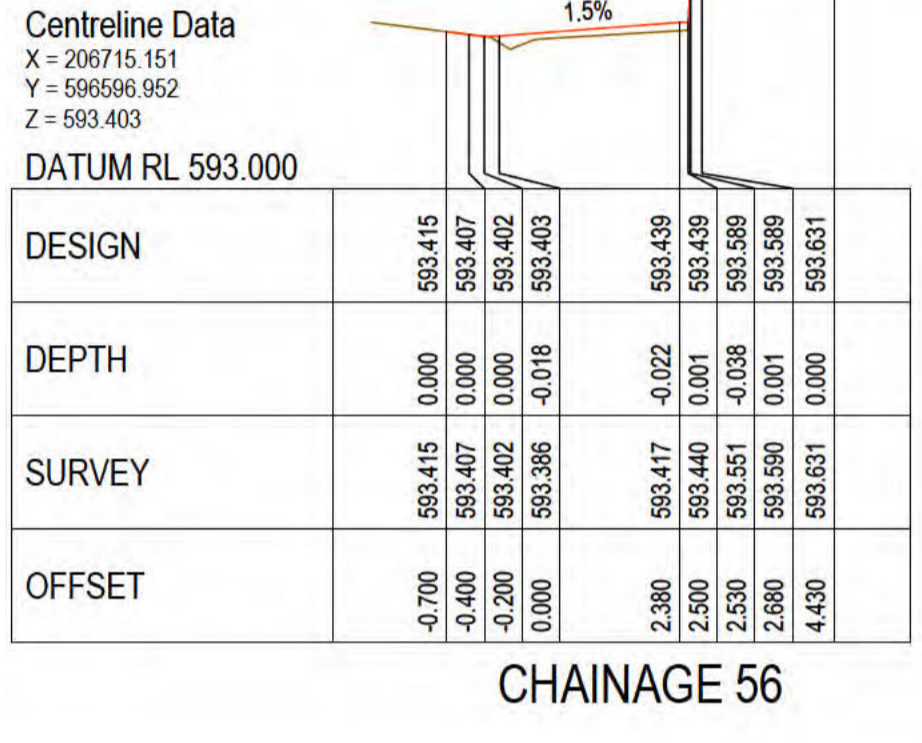
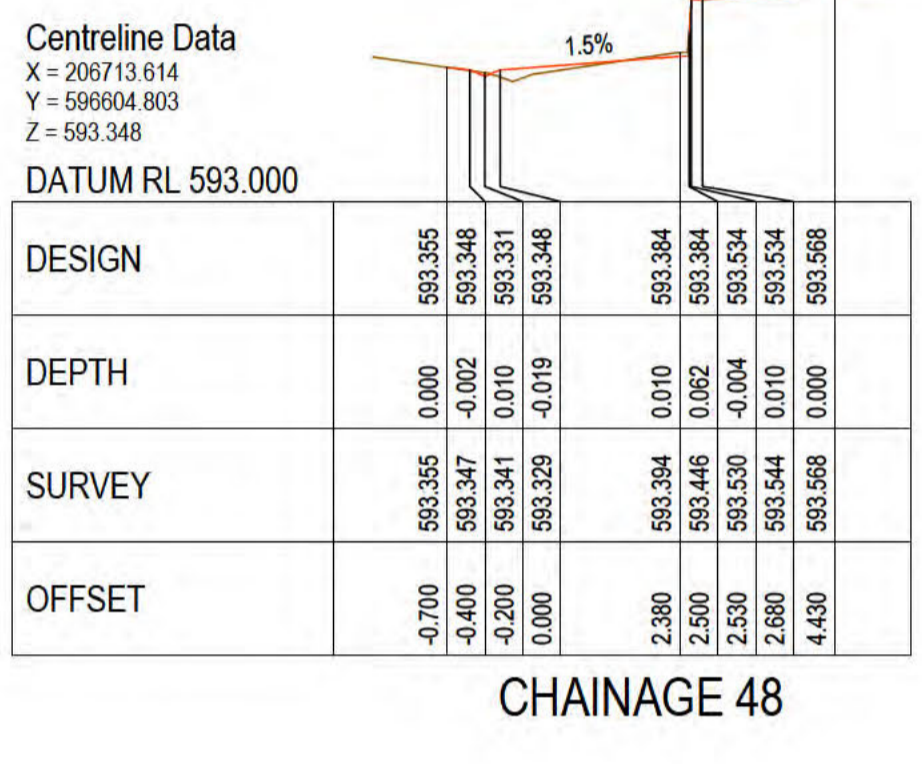
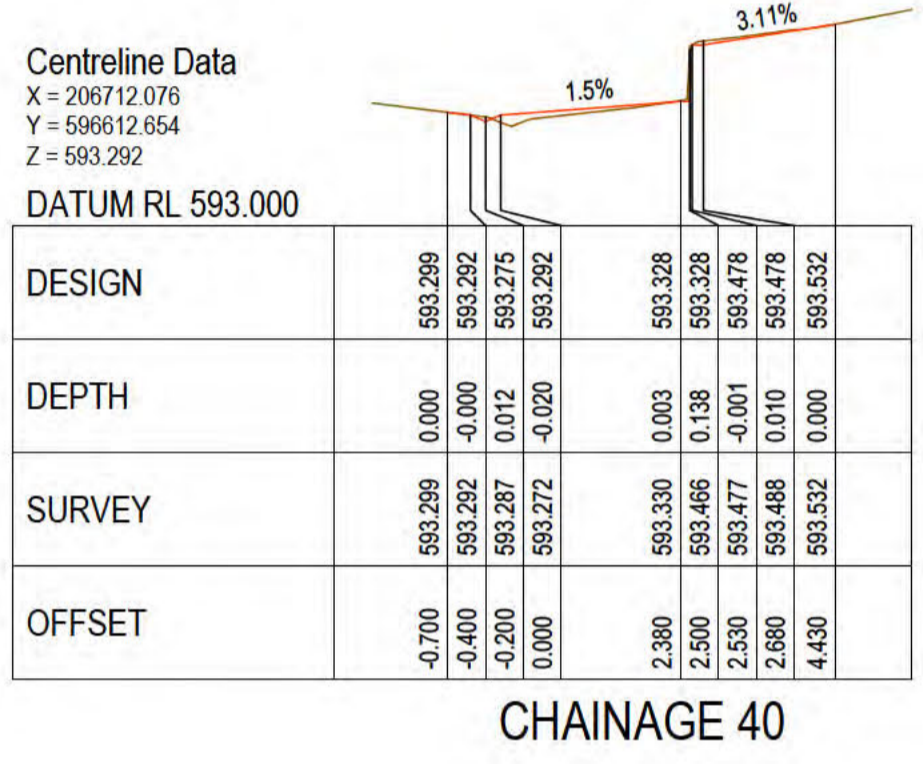
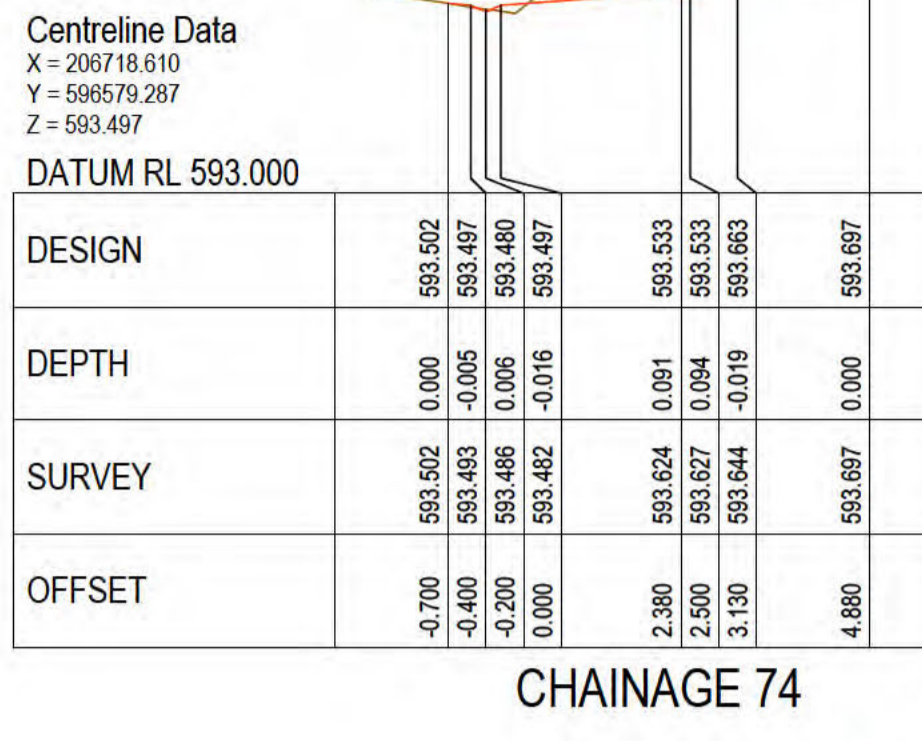
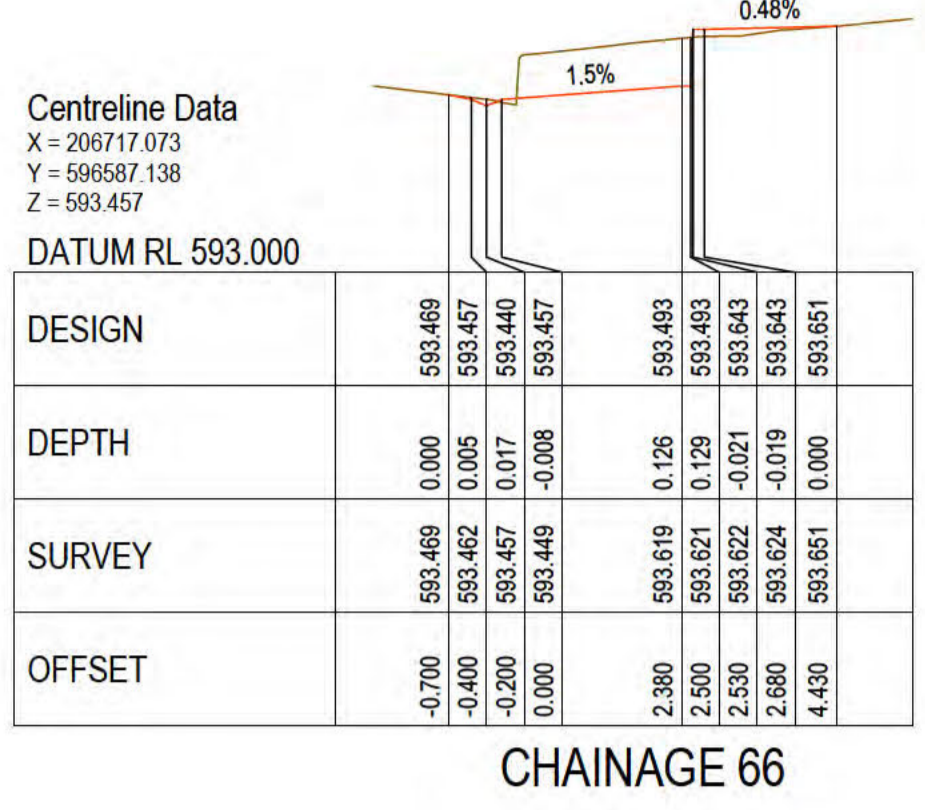
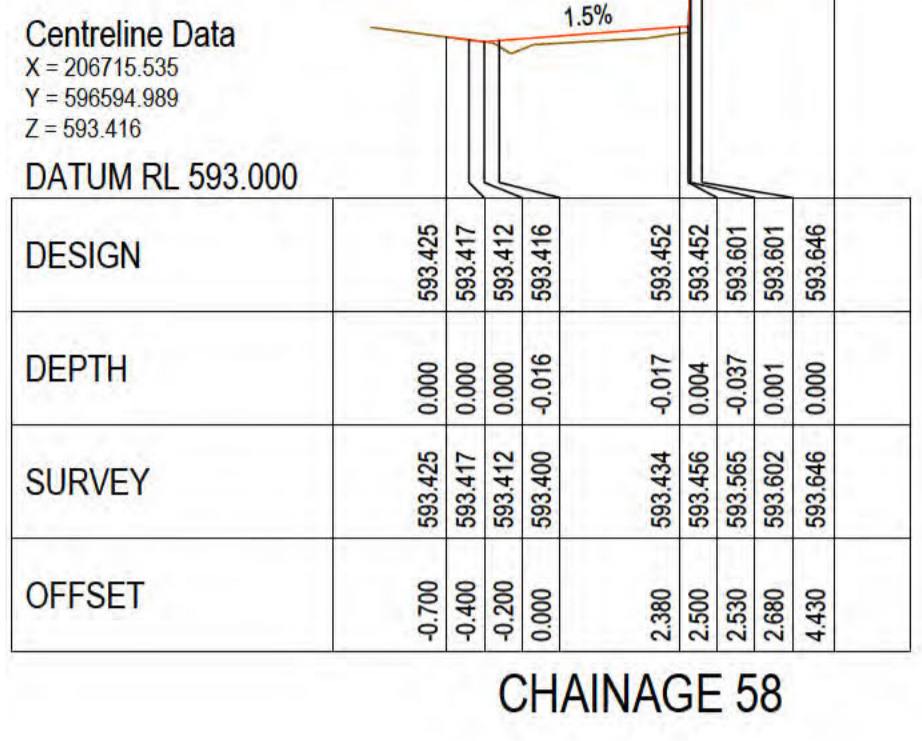
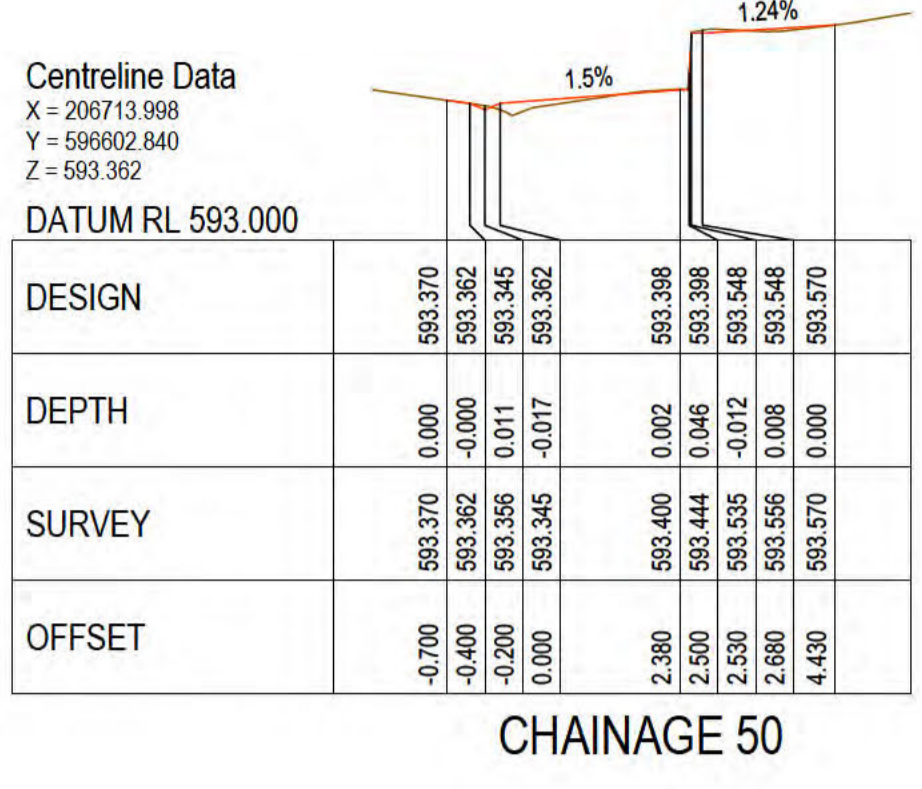
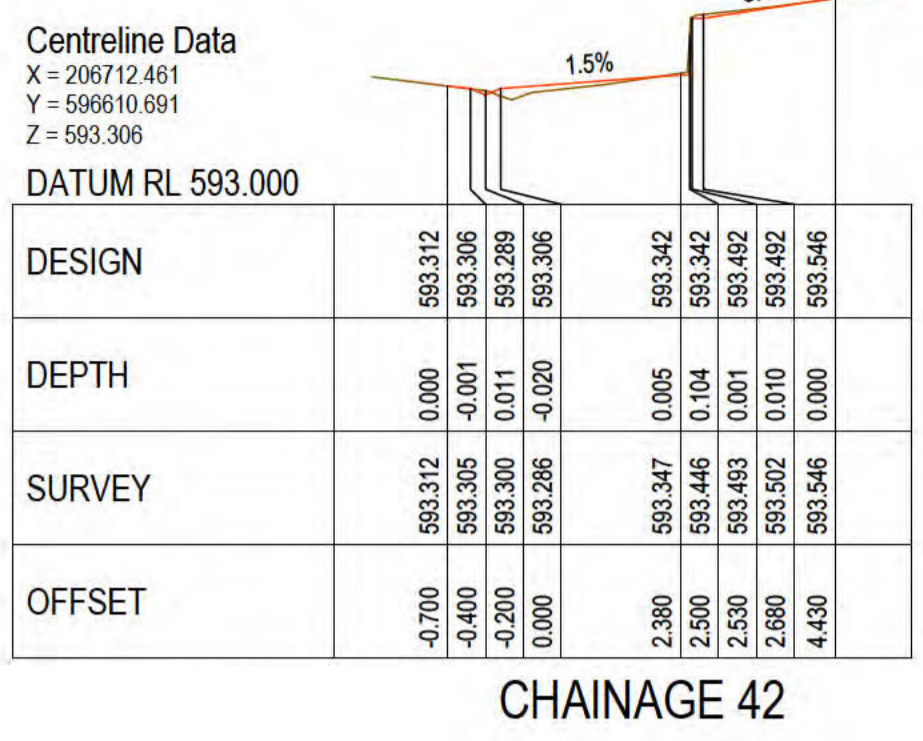
© Cardno Limited All Rights Reserved.
 This document is produced by Cardno Limited solely for the benefit of and use by the client in accordance with the terms of the retainer. Cardno Limited does not and shall not assume any responsibility or liability whatsoever to any third party arising out of any use or reliance by third party on the content of this document.

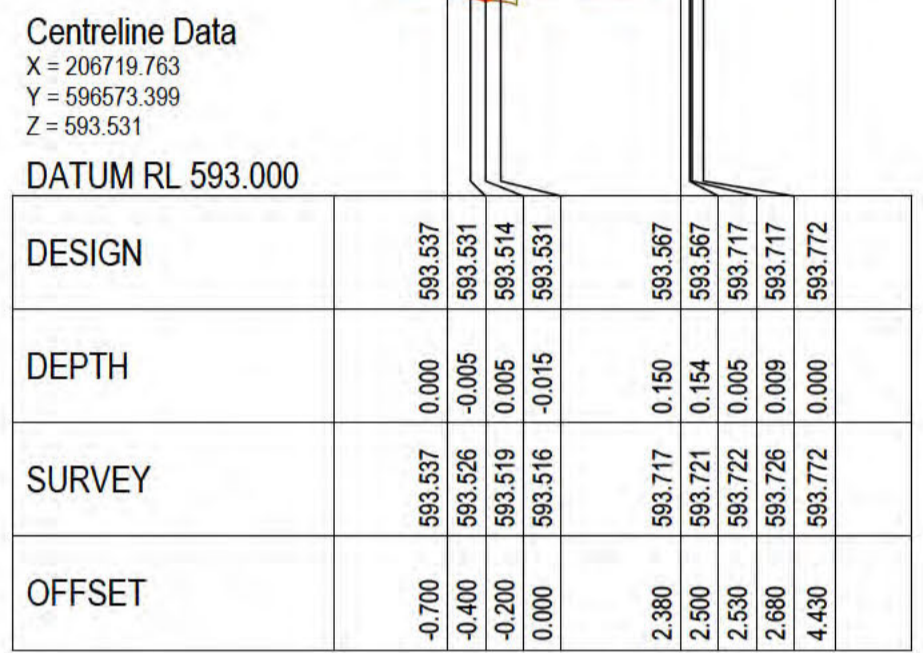


Drawn	LMR	Date	17/01/2020
Checked	HR	Date	17/01/2020
Designed	LMR	Date	17/01/2020
Verified	HR	Date	17/01/2020
Approved			

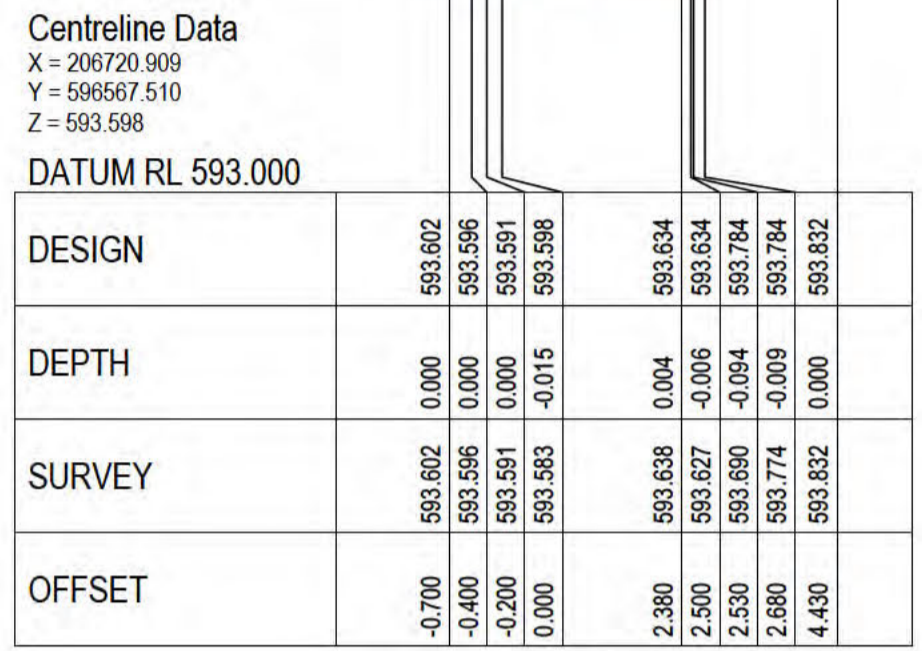
Client	ACT GOVERNMENT - TCCS
Project	WODEN PEDESTRIAN AND CYCLEPATH IMPROVEMENT
Title	DETAIL PLAN CORINNA STREET / PHILLIP KELTIE STREET CORINNA 06 - CROSS SECTIONS - SHEET 1 OF 3

Status	FOR CONSTRUCTION
Datum	AHD
Date	Oct-19
Scale	AS SHOWN
Size	A1
Drawing Number	50519069-C-1079D
Revision	1

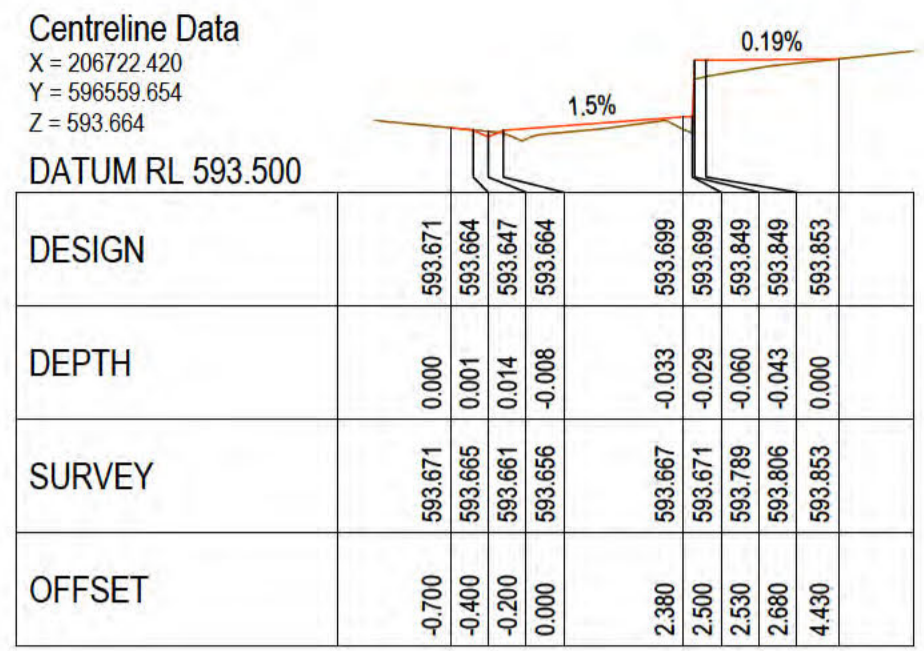




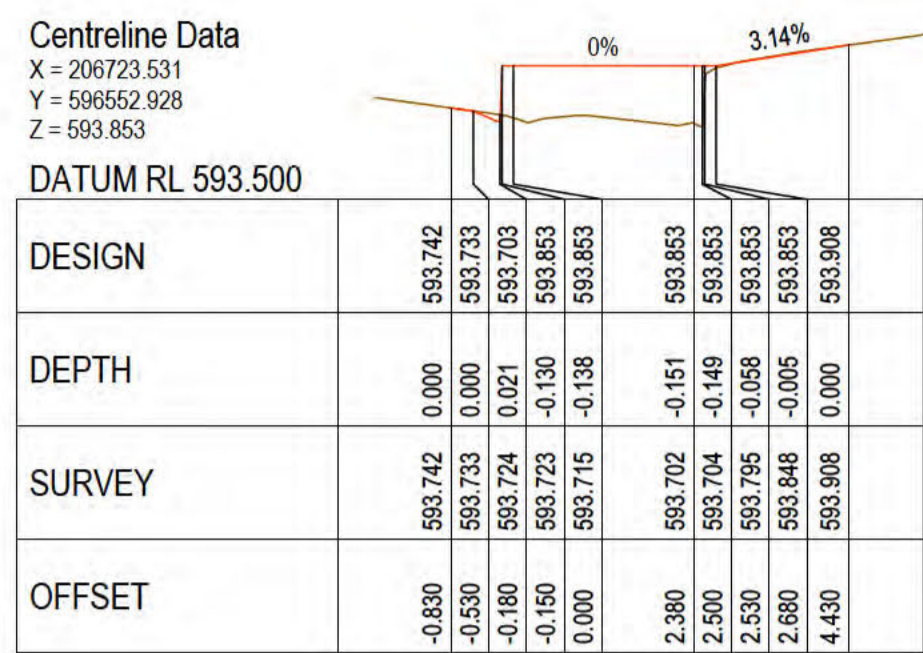
CHAINAGE 80



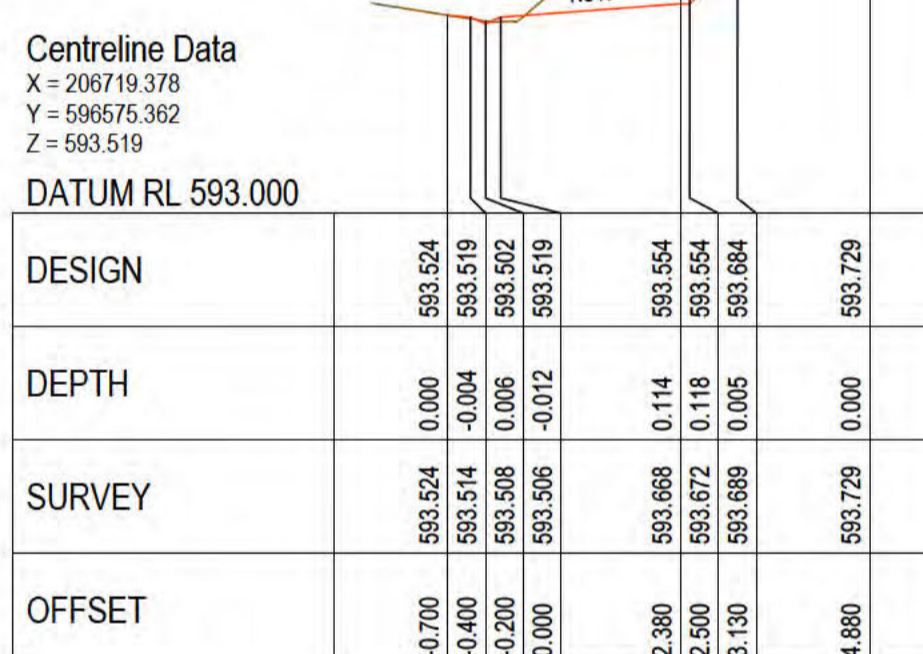
CHAINAGE 86



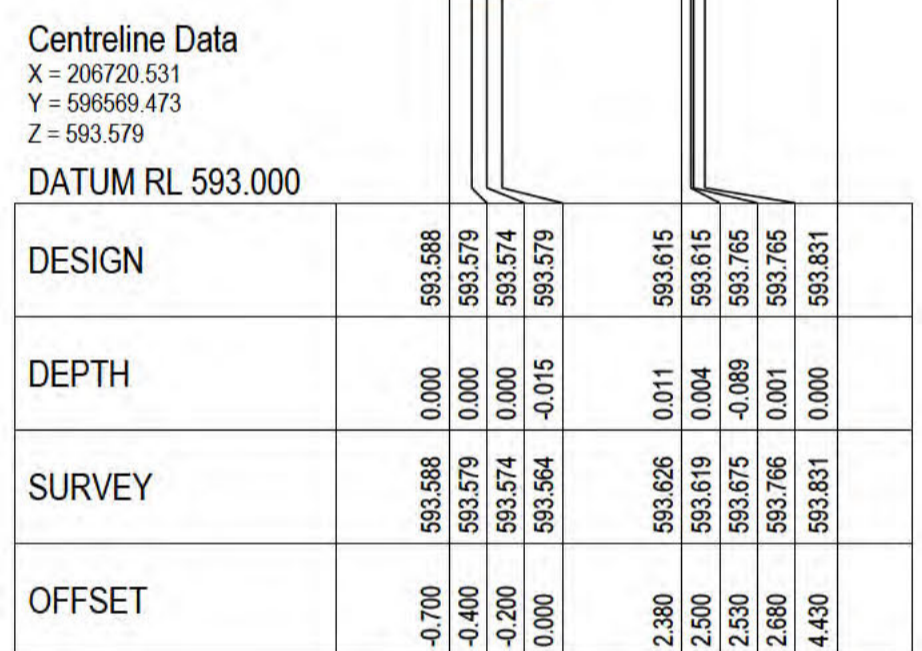
CHAINAGE 94



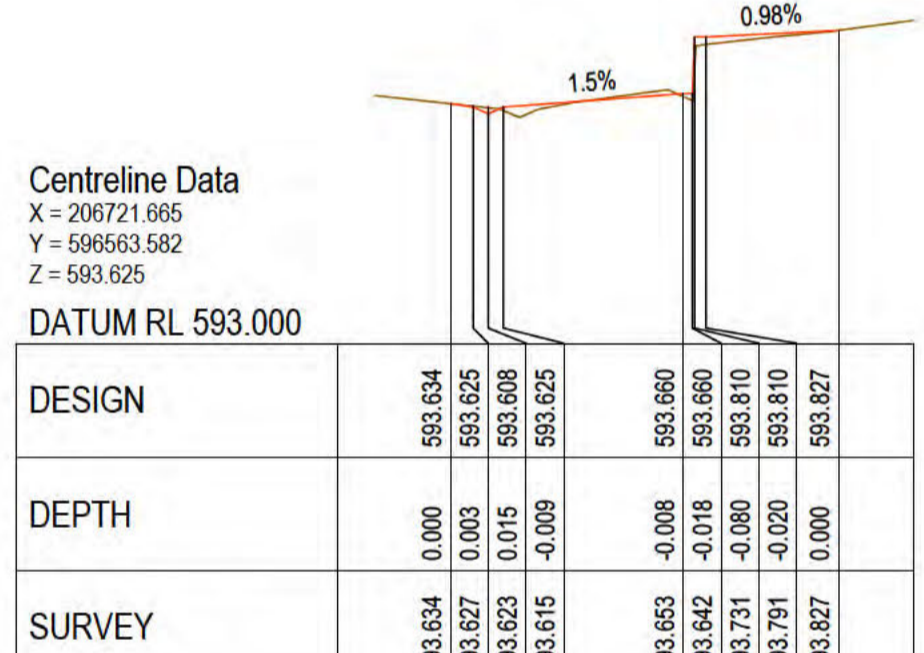
CHAINAGE 100.818



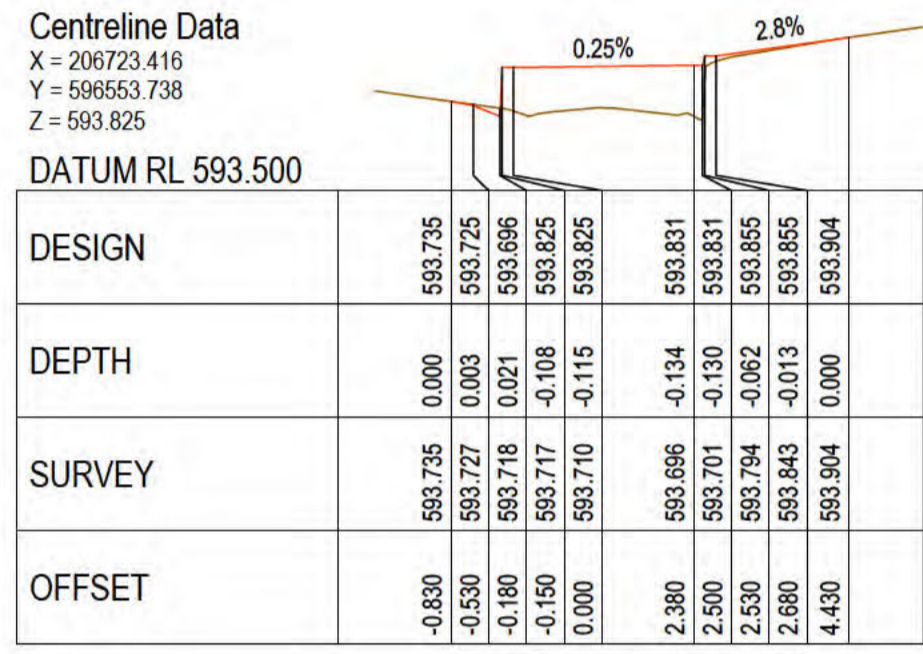
CHAINAGE 78



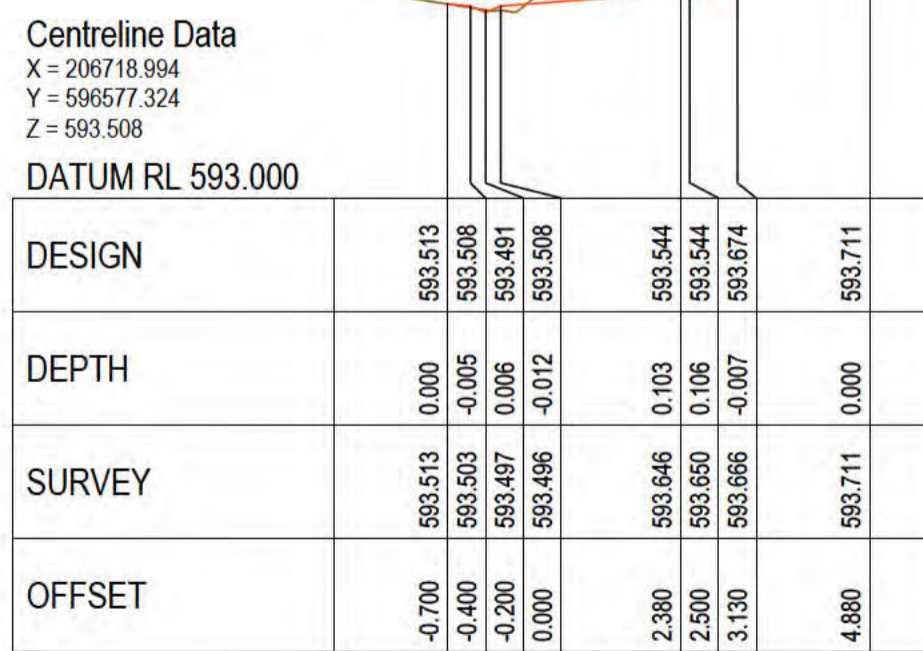
CHAINAGE 84




CHAINAGE 90



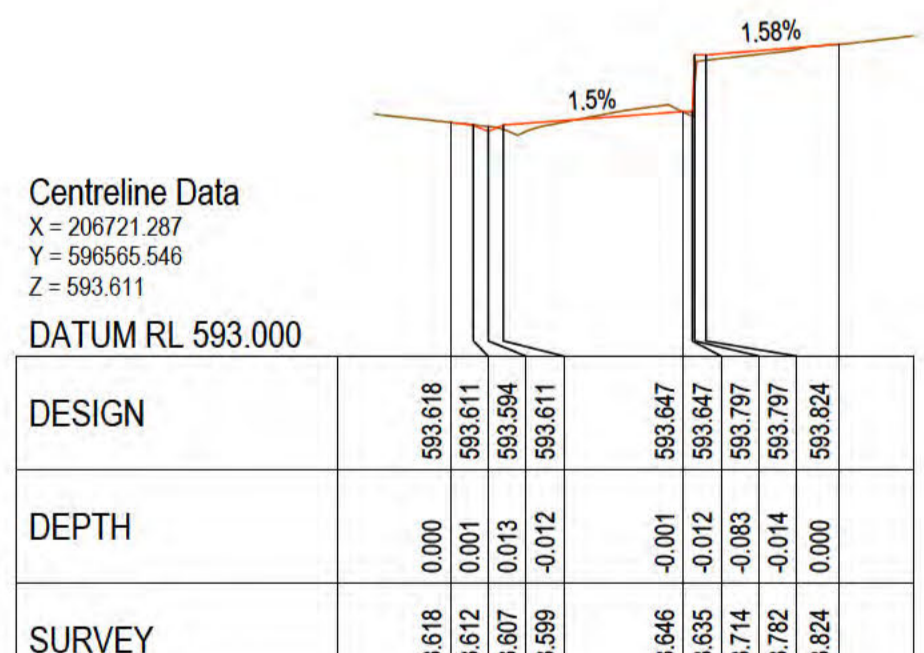
CHAINAGE 100



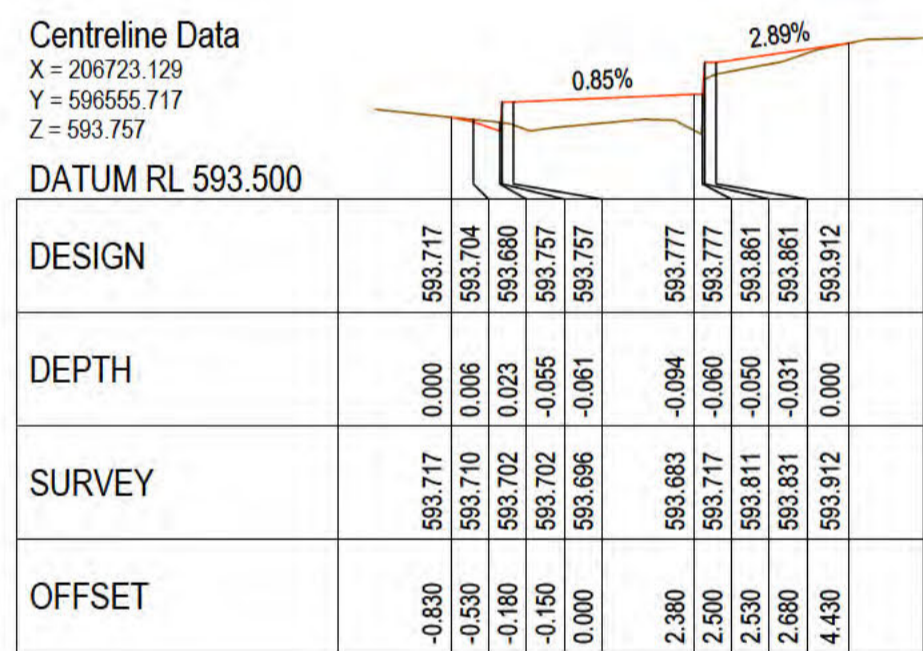
CHAINAGE 76



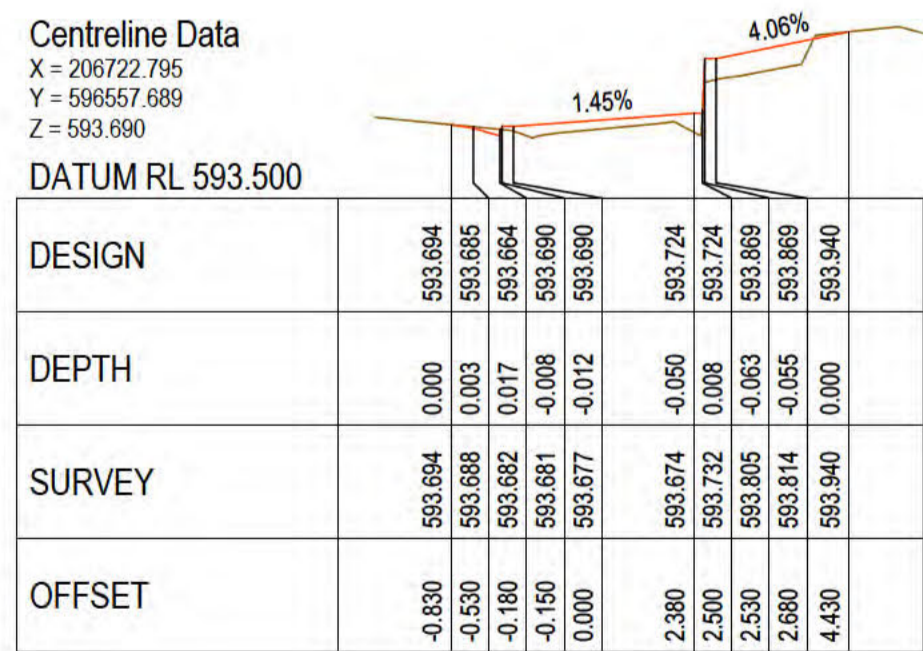
CHAINAGE 82



CHAINAGE 88




CHAINAGE 98



CHAINAGE 96

CROSS SECTIONS - Corinna 06



XREFS: EX_ELEC_EX_SURV_CONTS; EX_TREES; X_BASE_HATCH; X_BASE_TCD; EX_SERVICES; X_BRADLEY_CH; Design Contours 100
CAD File: n:\Projects\5019069\FY19\069_wooden pedestrian & cycle path improvements\Drawings\Build\final sketch plan\5019069-C-1079_DET.dwg

Rev	Date	Description	Des	Verif	Appd
1	23/12/2020	FOR CONSTRUCTION			
0	17/12/2020	FOR CONSTRUCTION			

ACT
Government
Transport Canberra and
City Services

© Cardno Limited All Rights Reserved.
This document is produced by Cardno Limited solely for the benefit of and use by the client in accordance with the terms of the retainer. Cardno Limited does not and shall not assume any responsibility or liability whatsoever to any third party arising out of any use or reliance by third party on the content of this document.

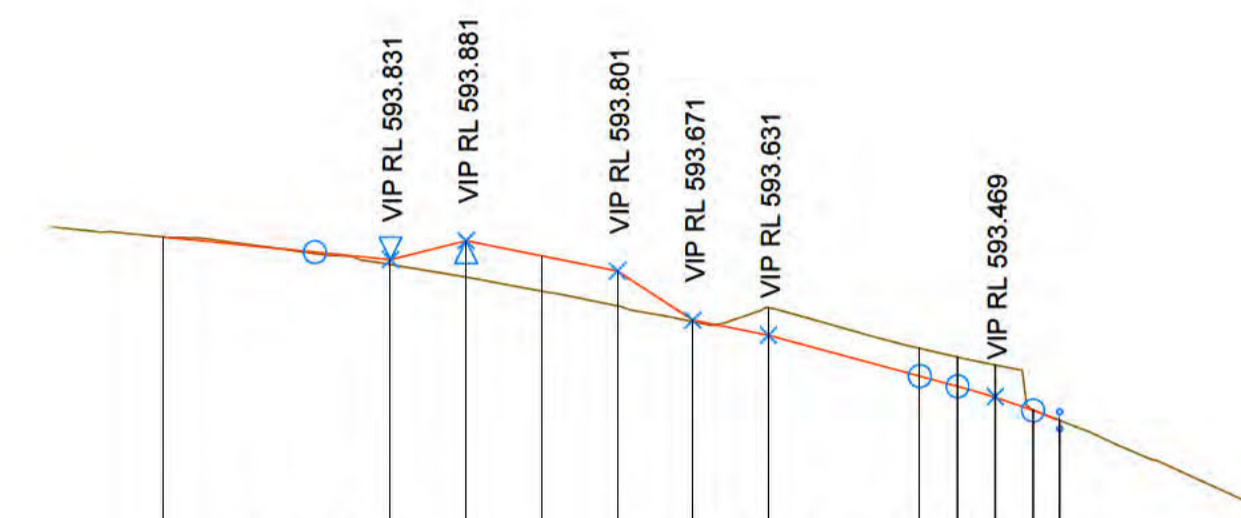
Cardno
Cardno (NSW/ACT) Pty Ltd | ABN 95 001 145 035
Level 2, 14 Wormald Street
Symonston ACT 2609
Tel: 02 6112 4500 Fax: 02 6112 4599
Web: www.cardno.com.au

Drawn	Date
LMR	17/01/2020
Checked	Date
HR	17/01/2020
Designed	Date
LMR	17/01/2020
Verified	Date
HR	17/01/2020
Approved	Date
GZ	17/01/2020

Client	Project	Title
ACT GOVERNMENT - TCCS	WODEN PEDESTRIAN AND CYCLEPATH IMPROVEMENT	DETAIL PLAN CORINNA STREET / PHILLIP KELTIE STREET CORINNA 06 - CROSS SECTIONS - SHEET 3 OF 3

Status	Datum	Date	Scale	Size
FOR CONSTRUCTION	AHD	Oct-19	AS SHOWN	A1
Drawing Number	Revision			
5019069-C-1079F	1			


HORIZONTAL CURVE DATA
 VERTICAL CURVE LENGTH (m)
 VERTICAL CURVE RADIUS (m)
 VERTICAL GEOMETRY GRADE (%)
 VERTICAL GEOMETRY LENGTH (m)
 DATUM RL = 592.200



DESIGN LEVEL	593.891	593.831	593.881	593.841	593.801	593.671	593.631	593.523	593.496	593.467	593.432	593.406
EXISTING LEVEL	593.891	593.819	593.785	593.748	593.709	593.669	593.704	593.597	593.574	593.552	593.434	593.406
CUT / FILL DEPTH	-0.000	0.012	0.096	0.093	0.092	0.003	-0.073	-0.073	-0.078	-0.086	-0.001	0.000
CL CHAINAGE	0	6	8	10	12	14	16	20	21	22	23	23.7

A1 SCALE: H 1:200, V 1:20
 LONGITUDINAL SECTION - Corinna 08 AL


HORIZONTAL CURVE DATA
 VERTICAL CURVE LENGTH (m)
 VERTICAL CURVE RADIUS (m)
 VERTICAL GEOMETRY GRADE (%)
 VERTICAL GEOMETRY LENGTH (m)
 DATUM RL = 591.900



DESIGN LEVEL	594.172	594.122	594.062	594.012	593.952	593.902	593.835	593.815	593.725	593.597	593.565	593.524	593.449	593.284	593.134
EXISTING LEVEL	594.172	594.127	594.086	594.041	594.010	593.987	593.922	593.896	593.810	593.725	593.725	593.698	593.675	593.506	593.131
CUT / FILL DEPTH	-0.000	-0.005	-0.024	-0.029	-0.058	-0.085	-0.087	-0.081	-0.086	-0.128	-0.113	-0.151	-0.057	-0.001	0.003
CL CHAINAGE	0	5	10	15	20	25	30	31.5	35	40	40.466	42.5	45	50	55.15

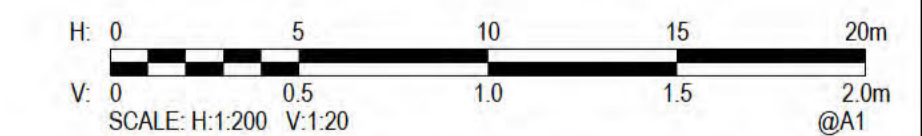
A1 SCALE: H 1:200, V 1:20
 LONGITUDINAL SECTION - KR BKG08

HORIZONTAL CURVE DATA
 VERTICAL CURVE LENGTH (m)
 VERTICAL CURVE RADIUS (m)
 VERTICAL GEOMETRY GRADE (%)
 VERTICAL GEOMETRY LENGTH (m)
 DATUM RL = 592.700



DESIGN LEVEL	593.870	593.856	593.851	593.847	593.844	593.841	593.836	593.819	593.744	593.720	593.692	593.681	593.666	593.634
EXISTING LEVEL	593.876	593.870	593.867	593.863	593.855	593.844	593.833	593.811	593.751	593.720	593.692	593.681	593.666	593.634
CUT / FILL DEPTH	-0.006	-0.013	-0.016	-0.016	-0.011	-0.003	0.003	0.008	-0.007	-0.010				
CL CHAINAGE	0	0.75	1.25	1.75	2.25	2.75	3.25	4.75	8.75	10	11.5	12	12.5	13.626

A1 SCALE: H 1:200, V 1:20
 LONGITUDINAL SECTION - KR BKG12



XREFs: EX_ELEC_EX_SURV_CONTS; EX_TREES_X_BASE_HATCH; X_BASE_TCD; EX_SERVICES_X_BRADLEY_CH; Design Contours 100
 CAD File: n:\Projects\5019069\FY19069_wooden pedestrian & cycle path improvements\Drawings\Building\sketch_plan\5019069-C-1080_DET.dwg

Rev	Date	Description	Des	Verif	Appd
1	23/12/2020	FOR CONSTRUCTION	LMR	HR	GZ
0	17/12/2020	FOR CONSTRUCTION	LMR	HR	GZ



© Cardno Limited All Rights Reserved.
 This document is produced by Cardno Limited solely for the benefit of and use by the client in accordance with the terms of the retainer. Cardno Limited does not and shall not assume any responsibility or liability whatsoever to any third party arising out of any use or reliance by third party on the content of this document.

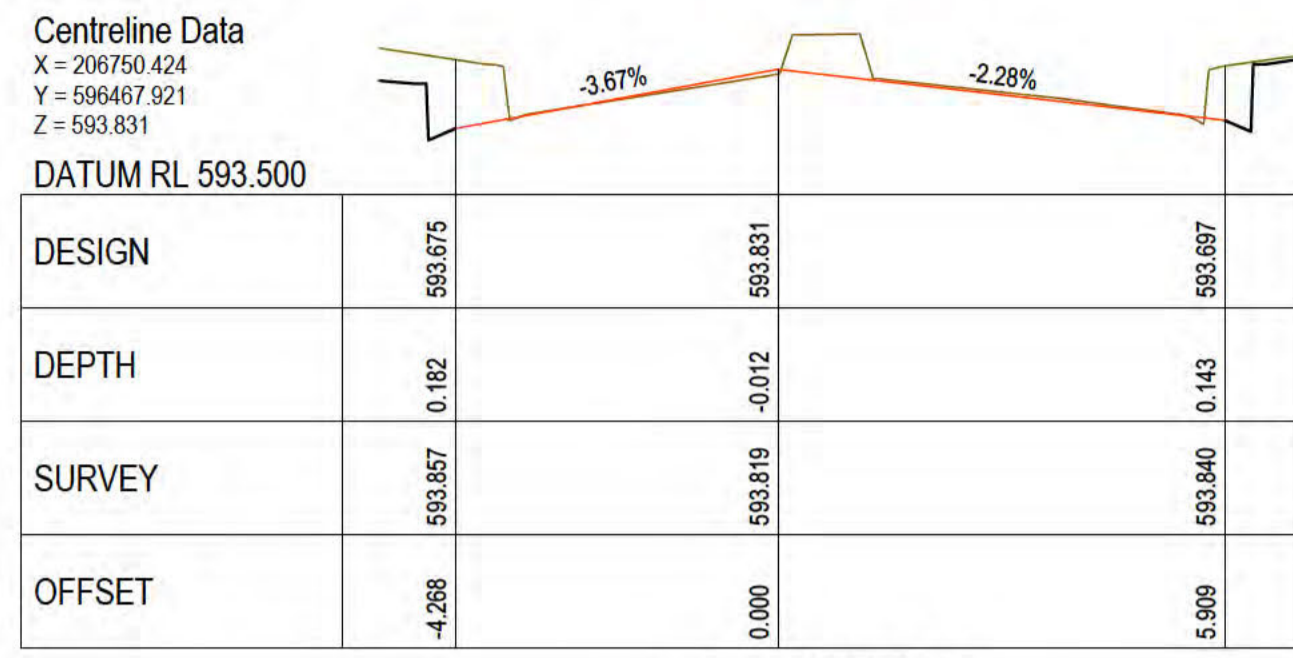
Cardno (NSW/ACT) Pty Ltd | ABN 95 001 145 035
 Level 2, 14 Wormald Street
 Symonston ACT 2609
 Tel: 02 6112 4500 Fax: 02 6112 4599
 Web: www.cardno.com.au

Drawn	Date	17/01/2020
Checked	Date	17/01/2020
Designed	Date	17/01/2020
Verified	Date	17/01/2020
Approved	Date	17/01/2020

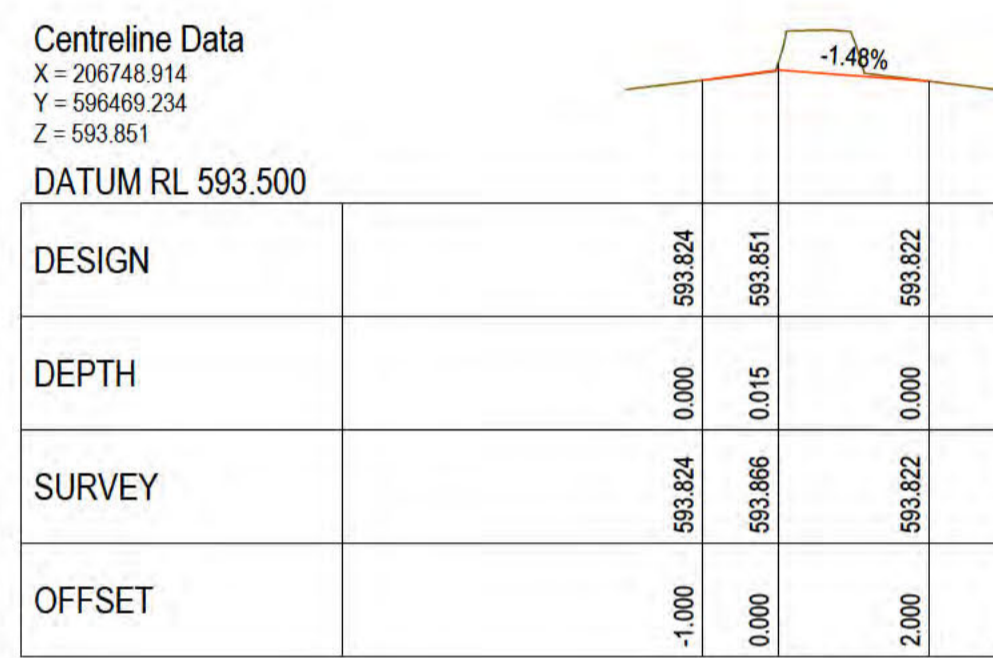
Client	ACT GOVERNMENT - TCCS
Project	WODEN PEDESTRIAN AND CYCLEPATH IMPROVEMENT
Title	DETAIL PLAN CORINNA STREET PROFILES

Status			
FOR CONSTRUCTION			
Datum	Date	Scale	Size
AHD	Oct-19	AS SHOWN	A1
Drawing Number	50519069-C-1080A		Revision
			1

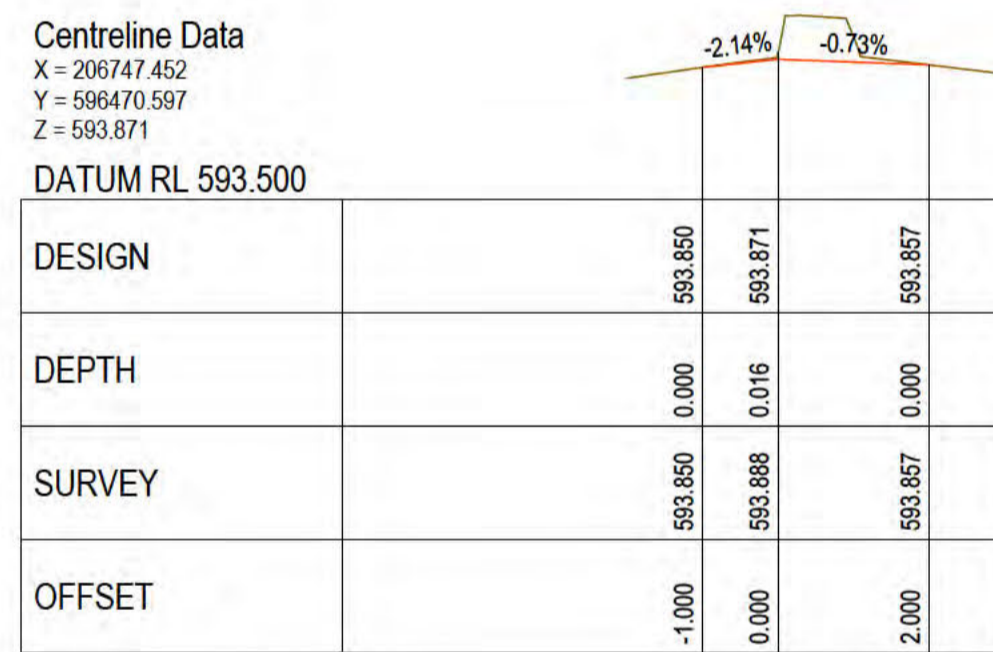
DATE PLOTTED: 12 January 2021 11:10 AM BY



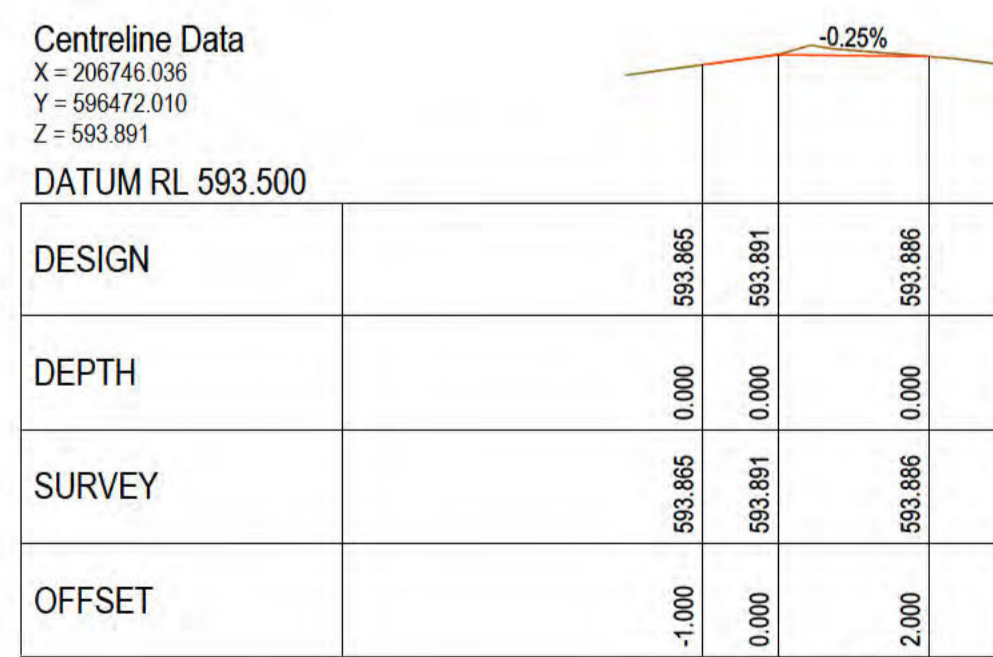
CHAINAGE 6



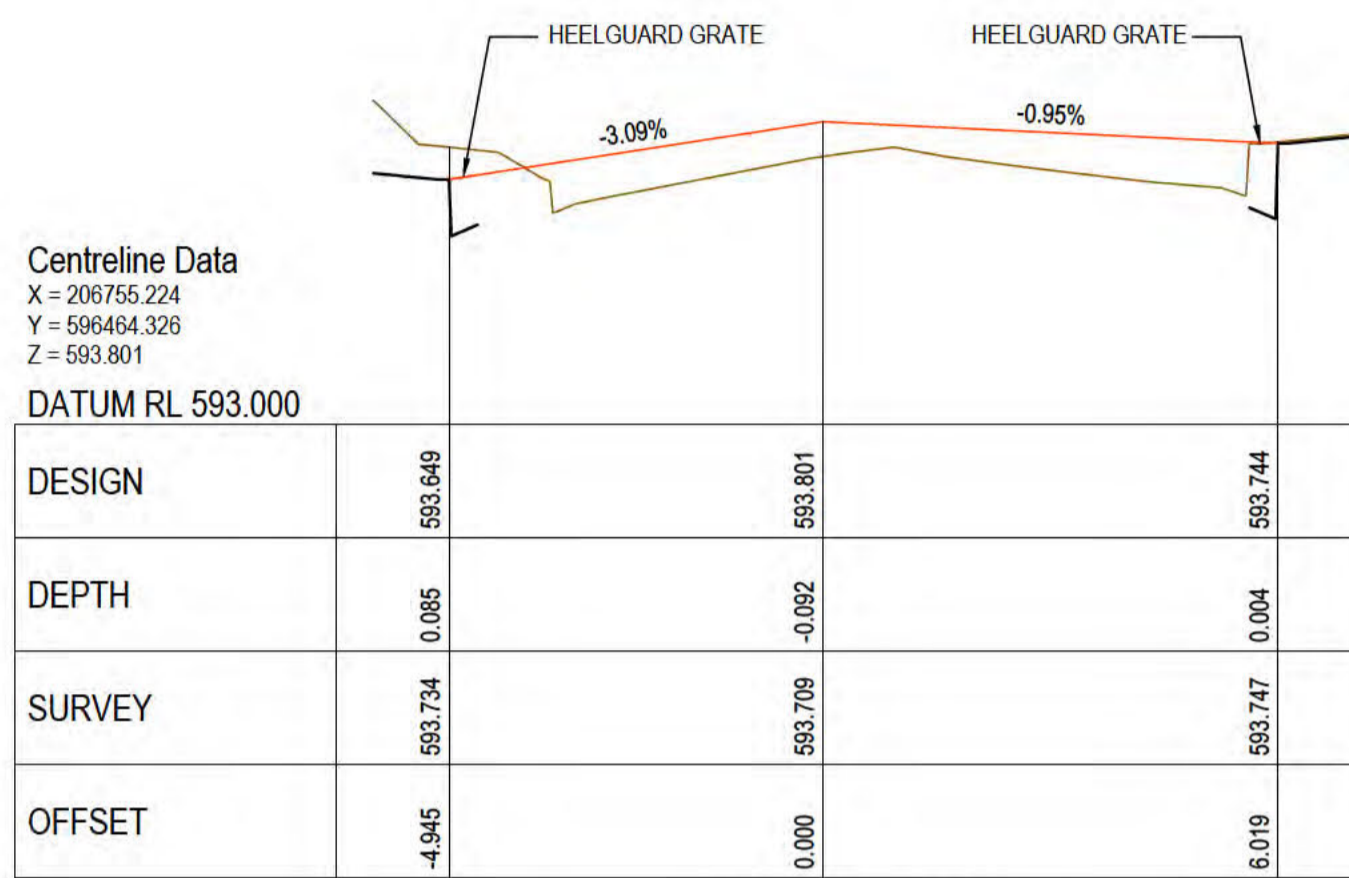
CHAINAGE 4




CHAINAGE 2



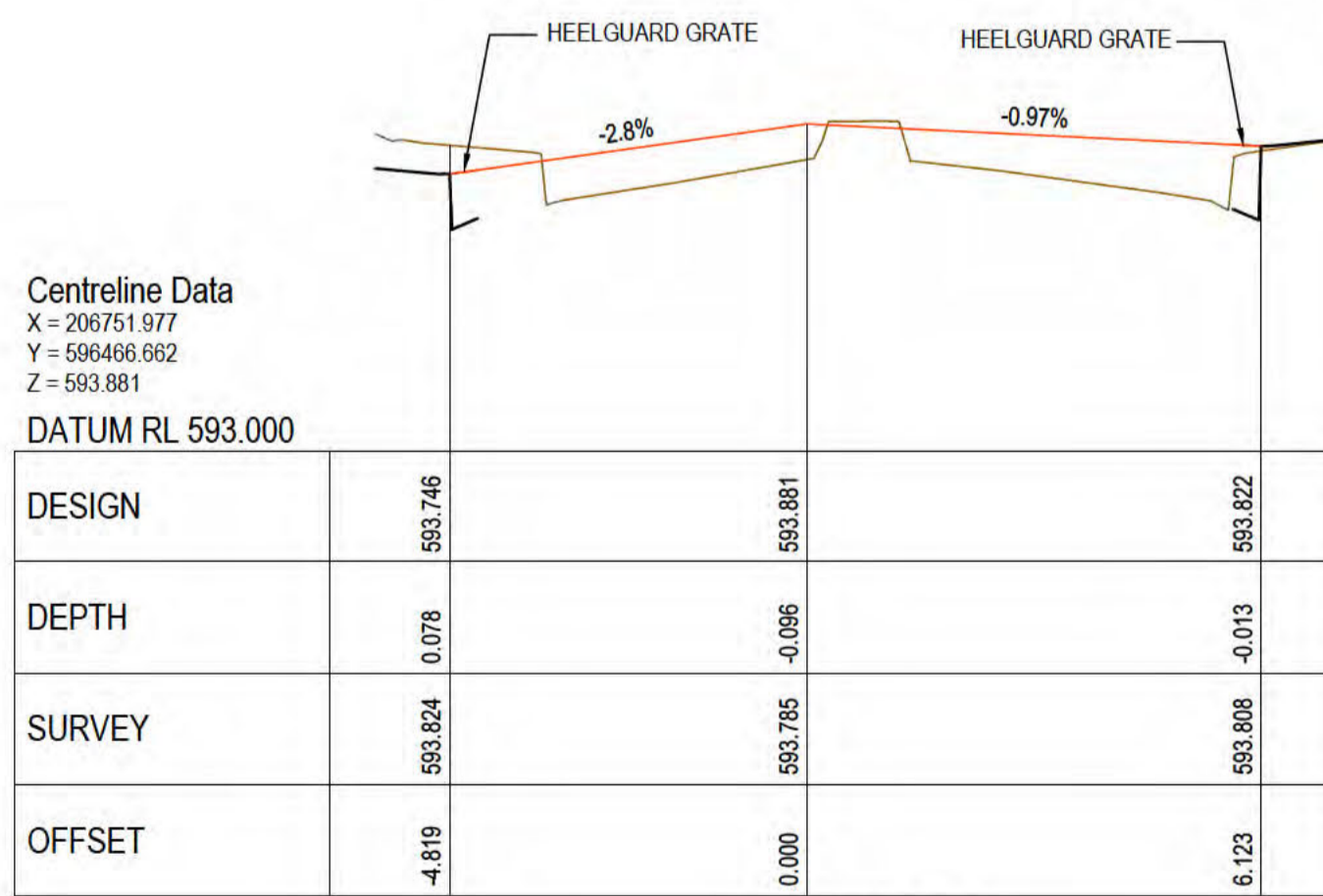
CHAINAGE 0



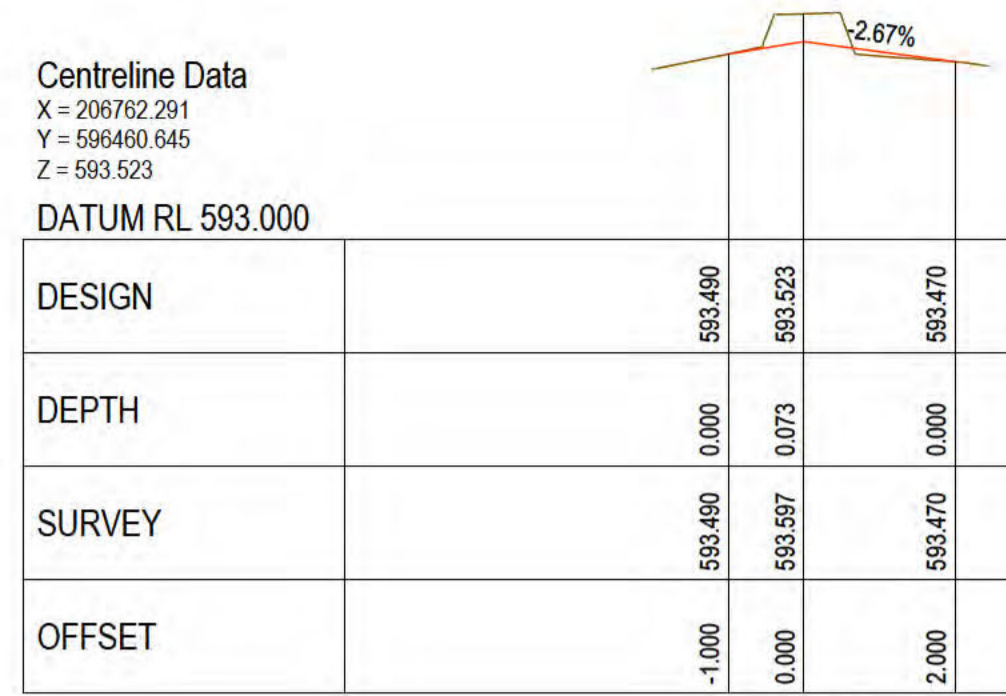
CHAINAGE 12



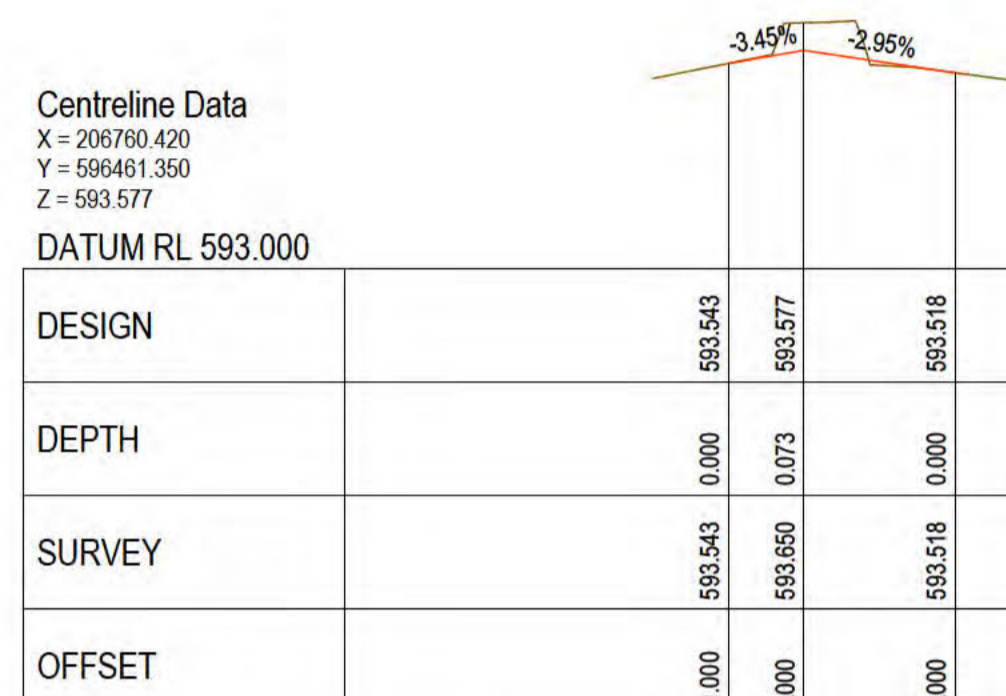
CHAINAGE 10



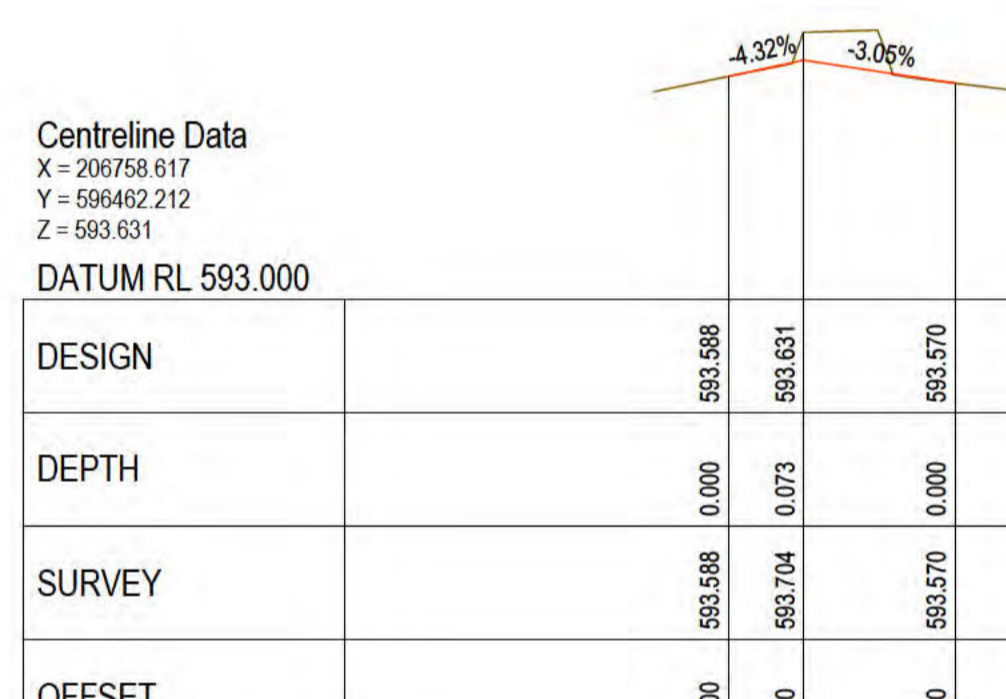
CHAINAGE 8



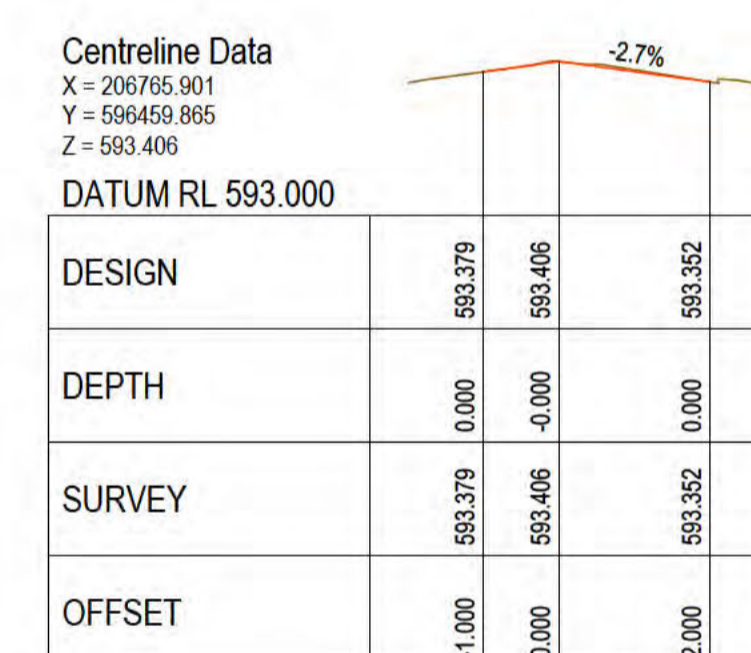
CHAINAGE 20



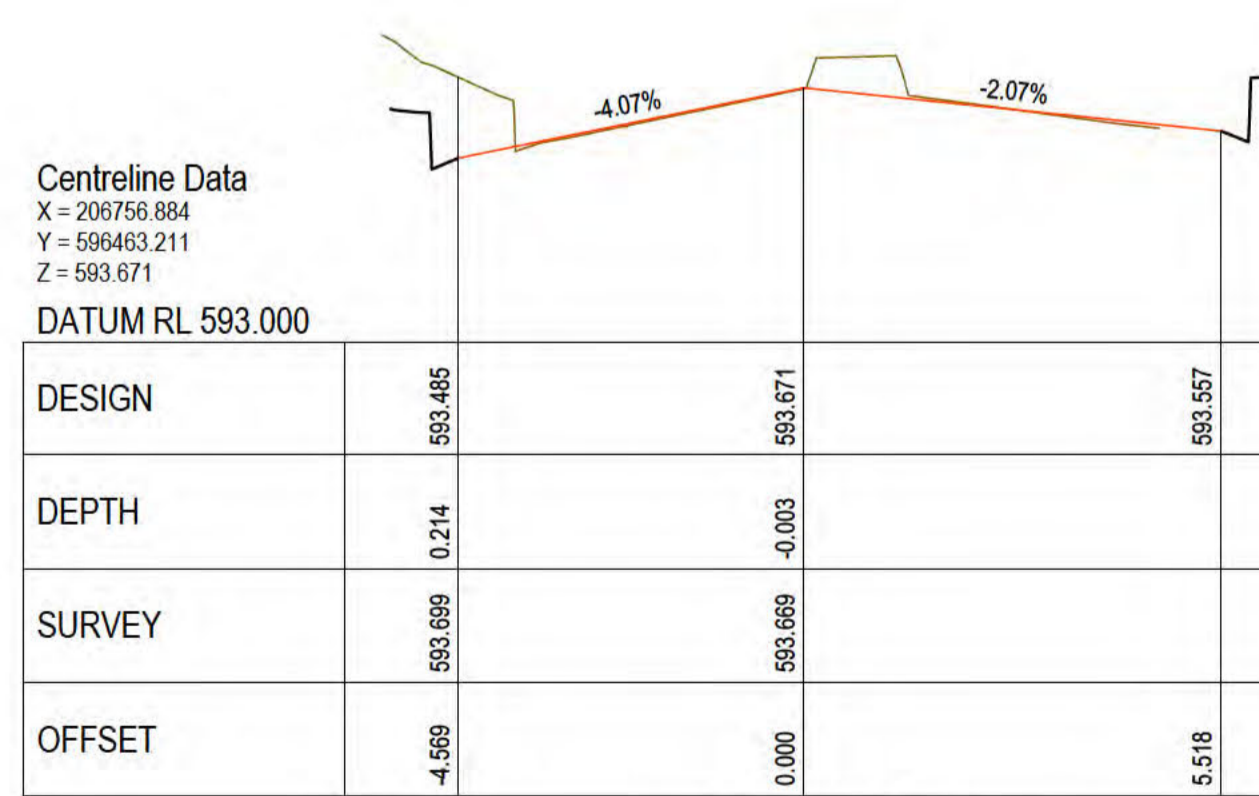
CHAINAGE 18



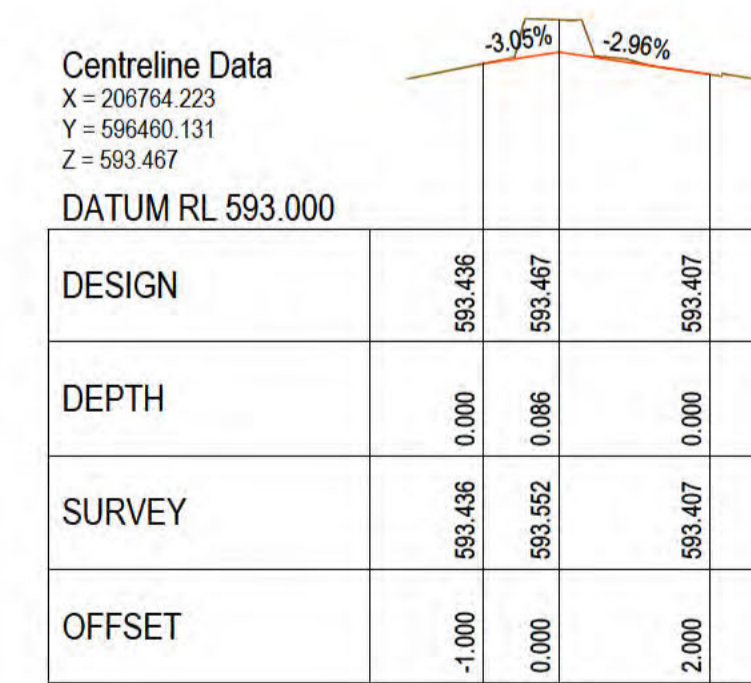
CHAINAGE 16



CHAINAGE 23.7

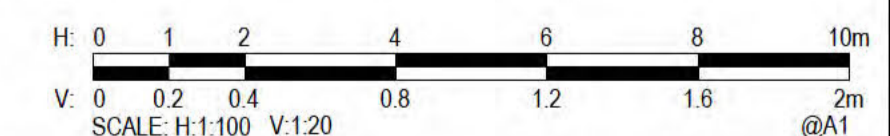


CHAINAGE 14



CHAINAGE 22

CROSS SECTIONS - Corinna 08



XREFS: EX_ELEC_EX_SURV_CONTS; EX_TREES_X_BASE_HATCH; X_BASE_TCD; EX_SERVICES_X_BRADLEY_CH; Design Contours 100
CAD File: n:\Projects\5019069_FT\19069_wooden_pedestrian_and_cycle_path_improvements\Drawings\Build\final sketch plan\5019069-C-1080_DET.dwg

Rev	Date	Description	Des	Verif	Appd
1	23/12/2020	FOR CONSTRUCTION		LMR	HR
0	17/12/2020	FOR CONSTRUCTION		LMR	HR



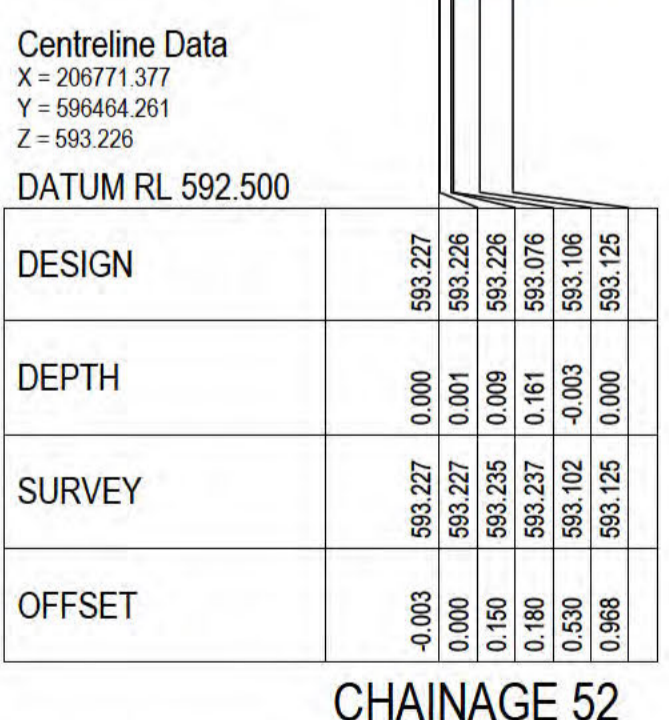
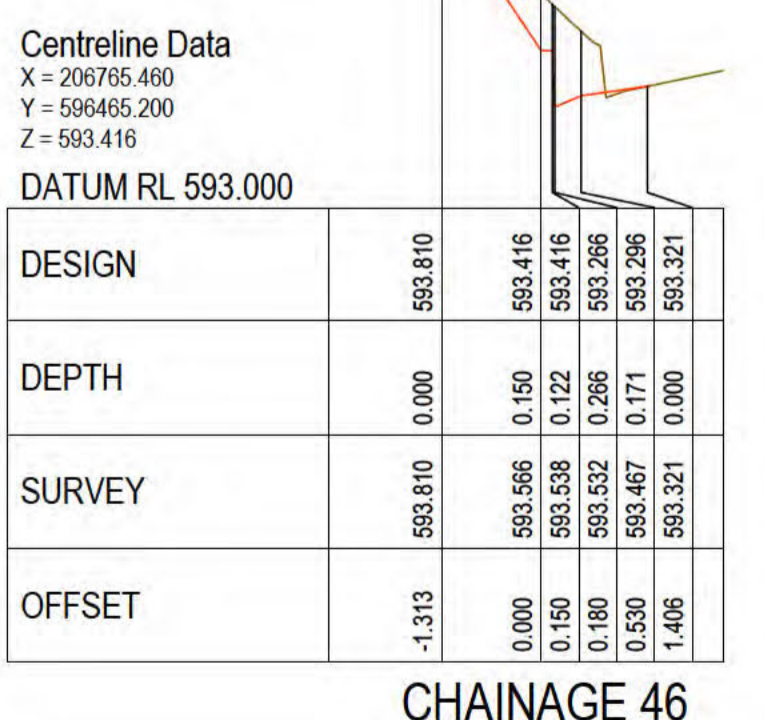
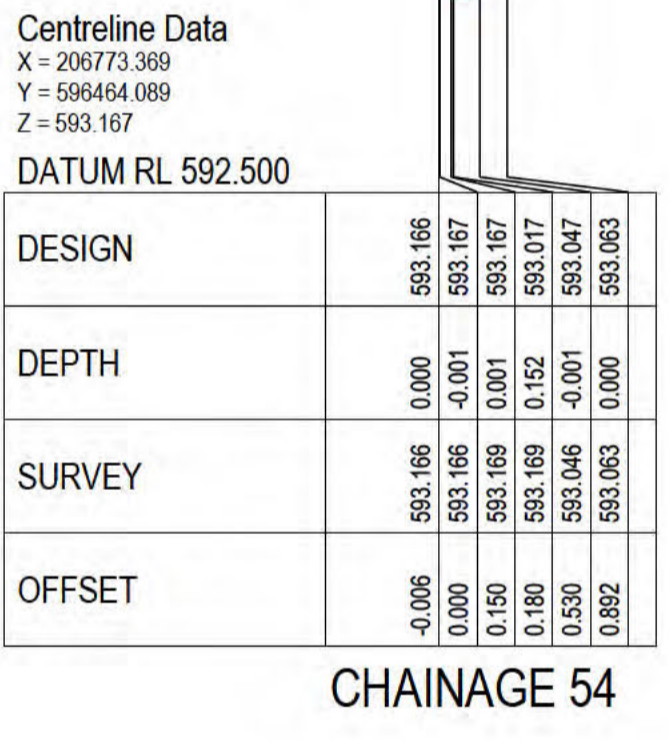
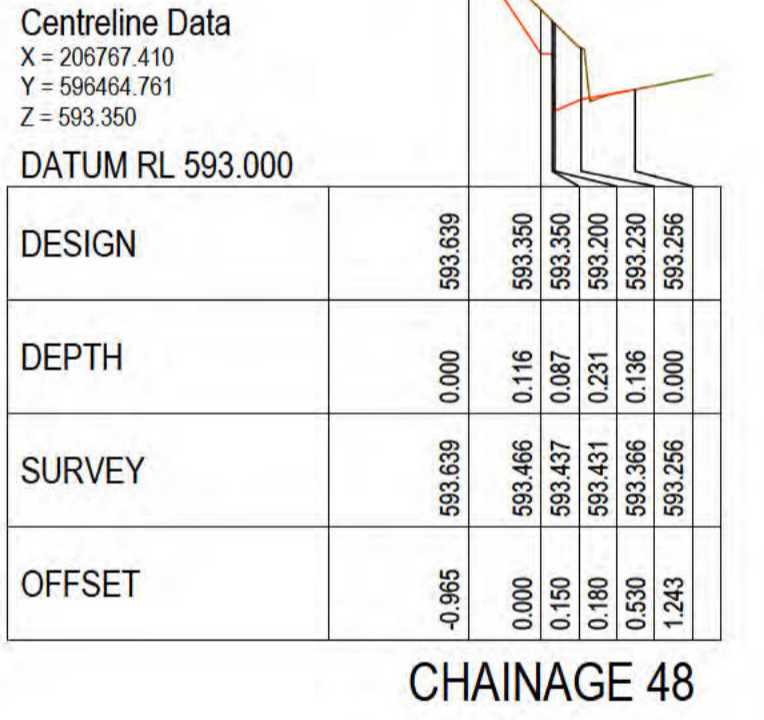
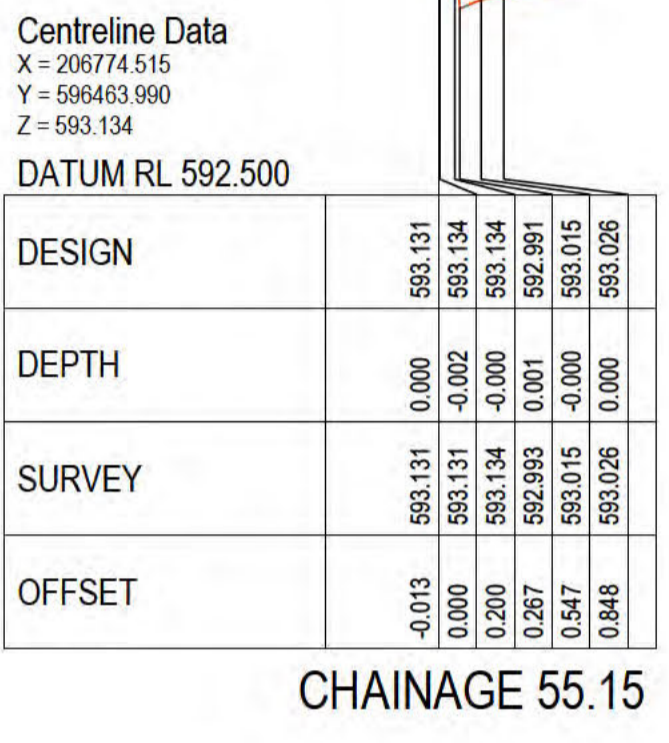
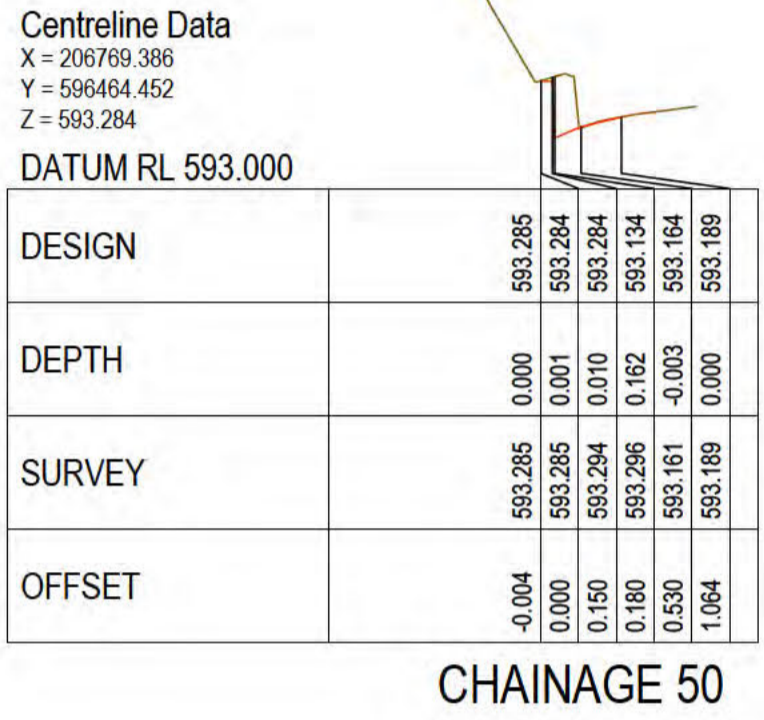
© Cardno Limited All Rights Reserved.
This document is produced by Cardno Limited solely for the benefit of and use by the client in accordance with the terms of the retainer. Cardno Limited does not and shall not assume any responsibility or liability whatsoever to any third party arising out of any use or reliance by third party on the content of this document.



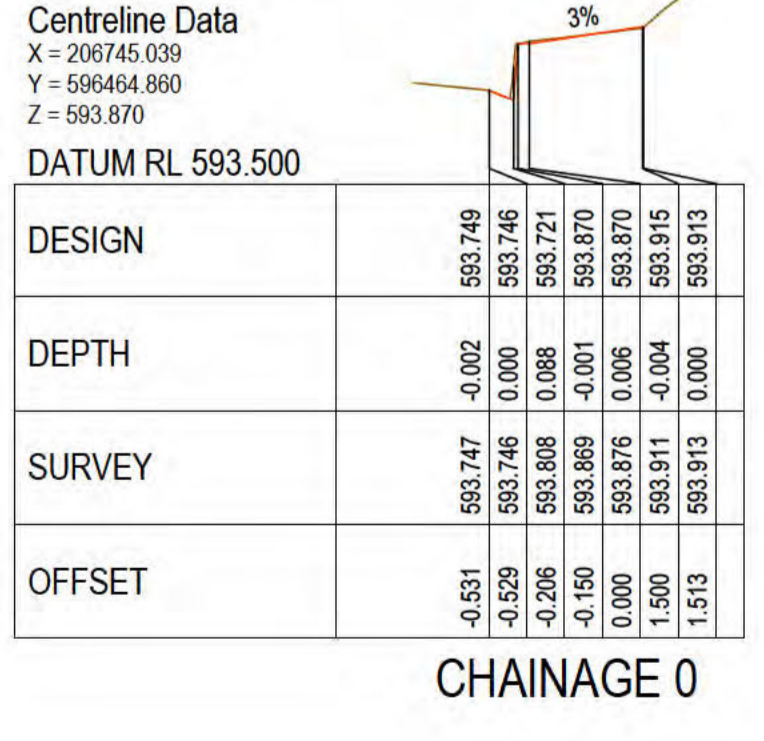
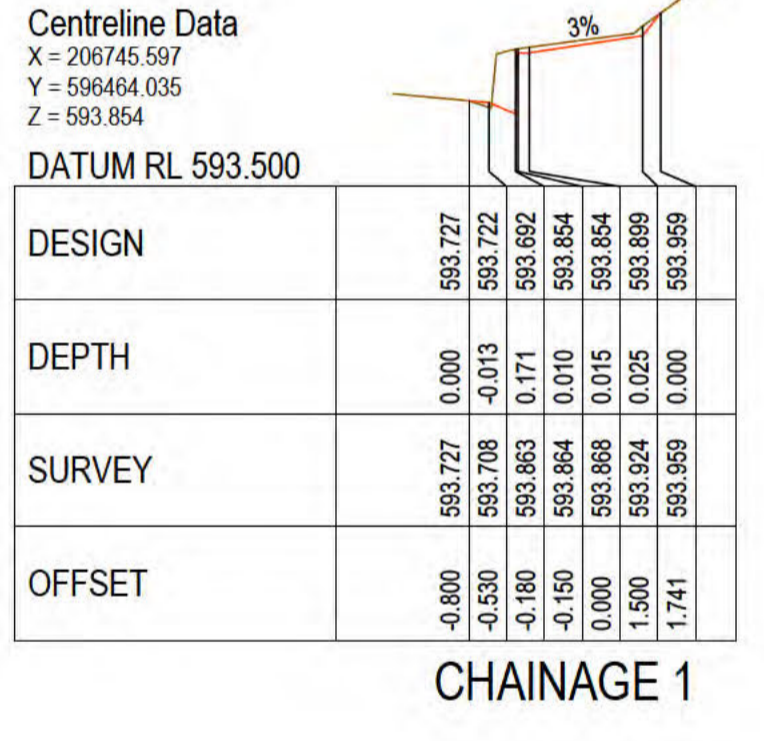
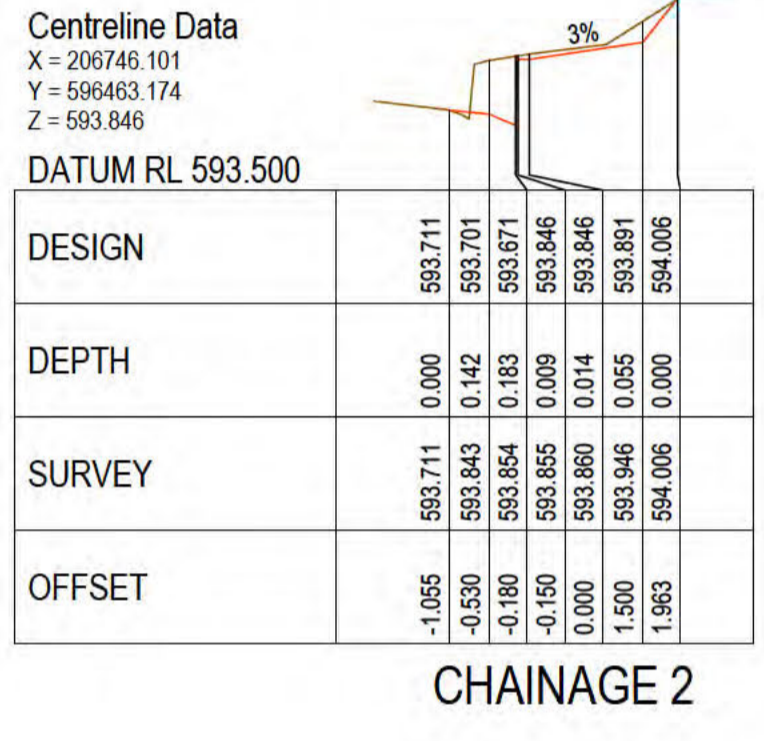
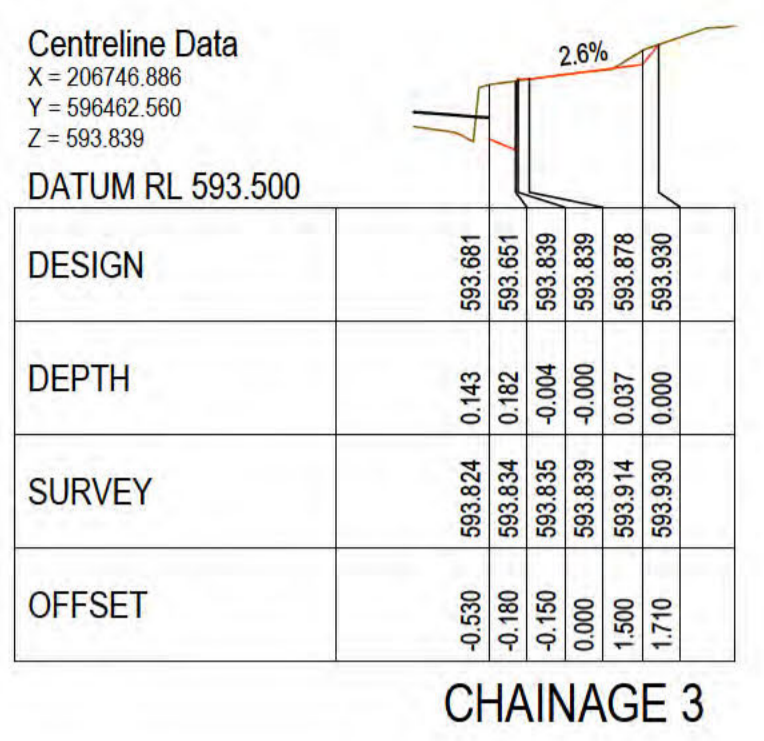
Drawn	Date
LMR	17/01/2020
Checked	Date
HR	17/01/2020
Designed	Date
LMR	17/01/2020
Verified	Date
HR	17/01/2020
Approved	
GZ	17/01/2020

Client	ACT GOVERNMENT - TCCS
Project	WODEN PEDESTRIAN AND CYCLEPATH IMPROVEMENT
Title	DETAIL PLAN CORINNA STREET CROSS SECTIONS - SHEET 1 OF 3

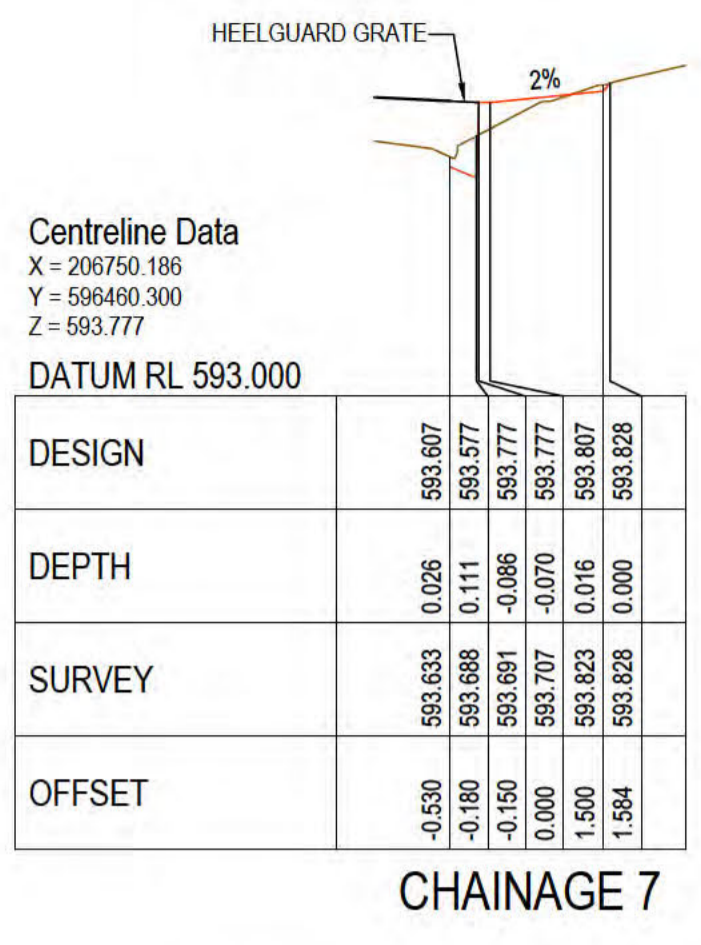
Status	FOR CONSTRUCTION
Datum	AHD
Date	Oct-19
Scale	AS SHOWN
Size	A1
Drawing Number	501519069-C-1080B
Revision	1



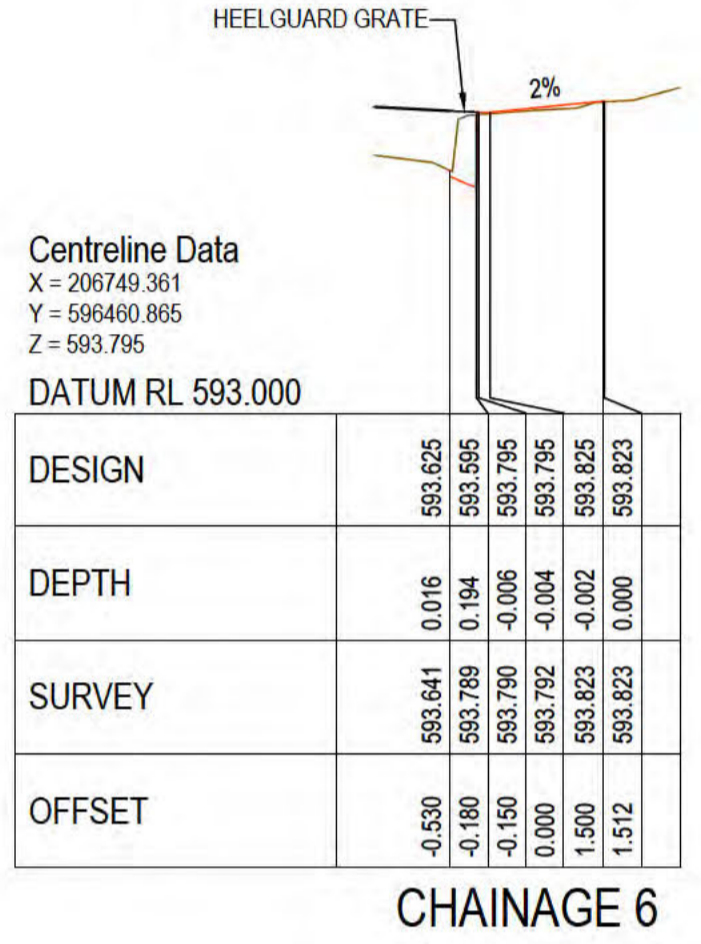
CROSS SECTIONS - KR BKG08 - Cont.



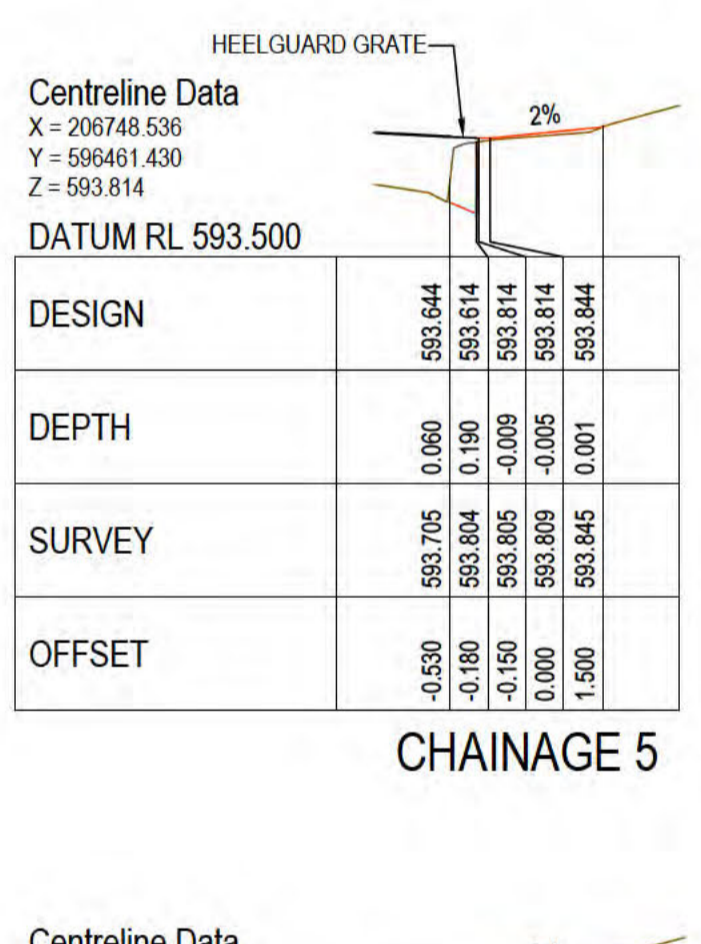
CHAINAGE 0



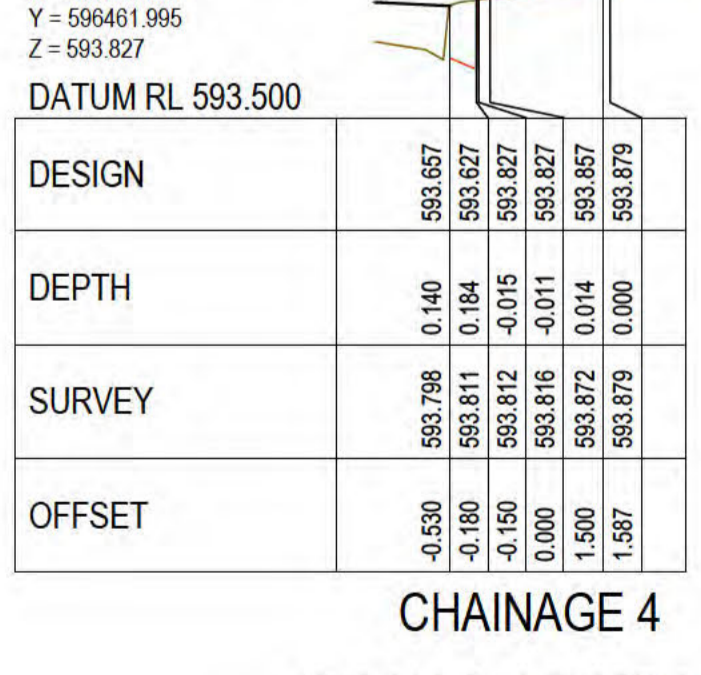
CHAINAGE 7



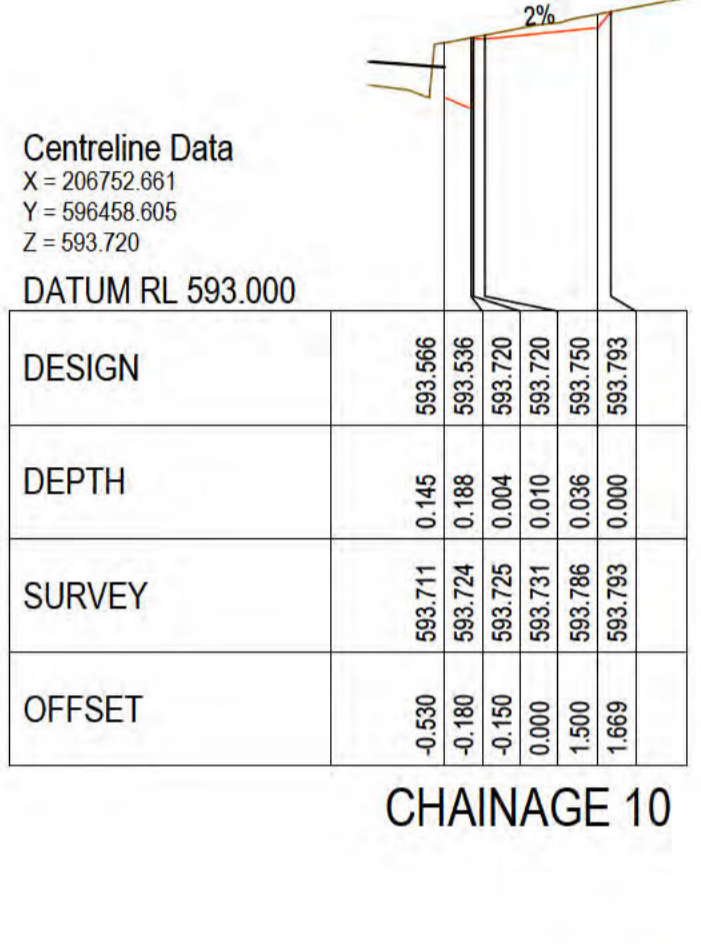
CHAINAGE 6



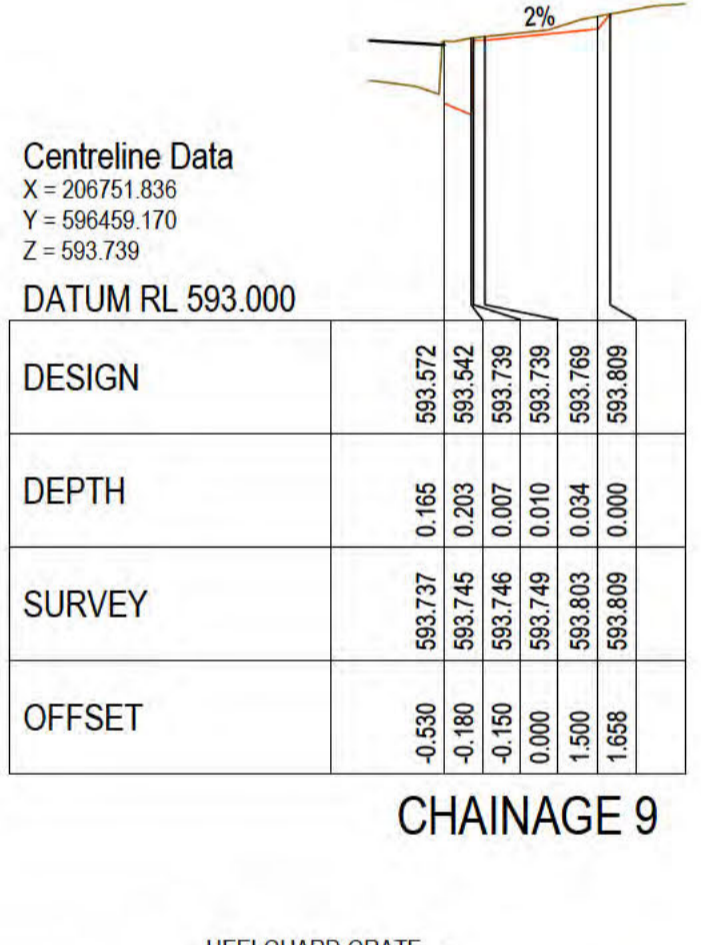
CHAINAGE 5



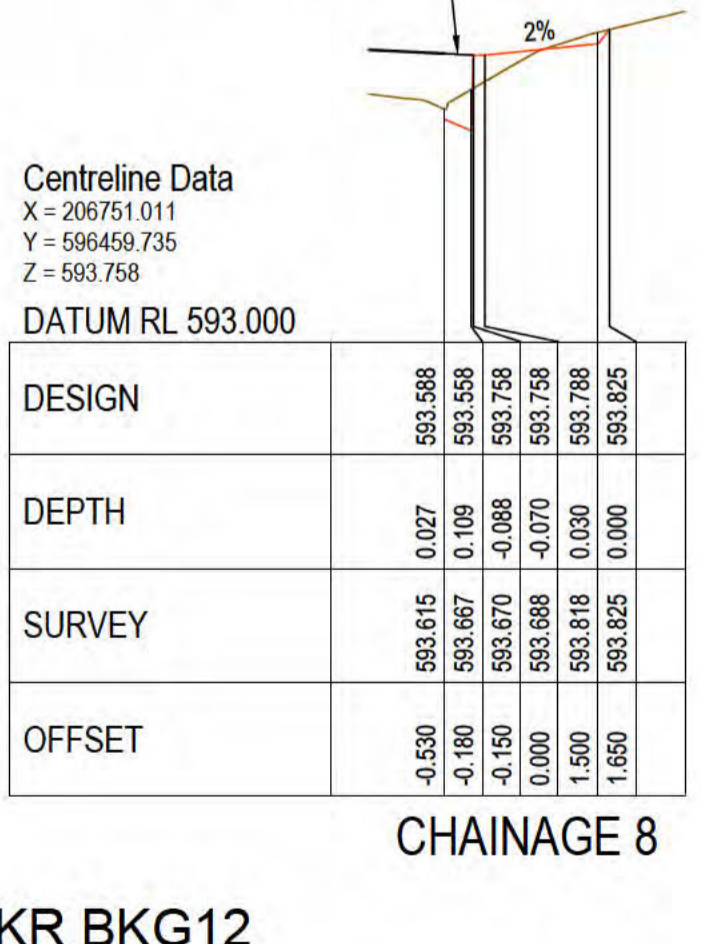
CHAINAGE 4



CHAINAGE 10

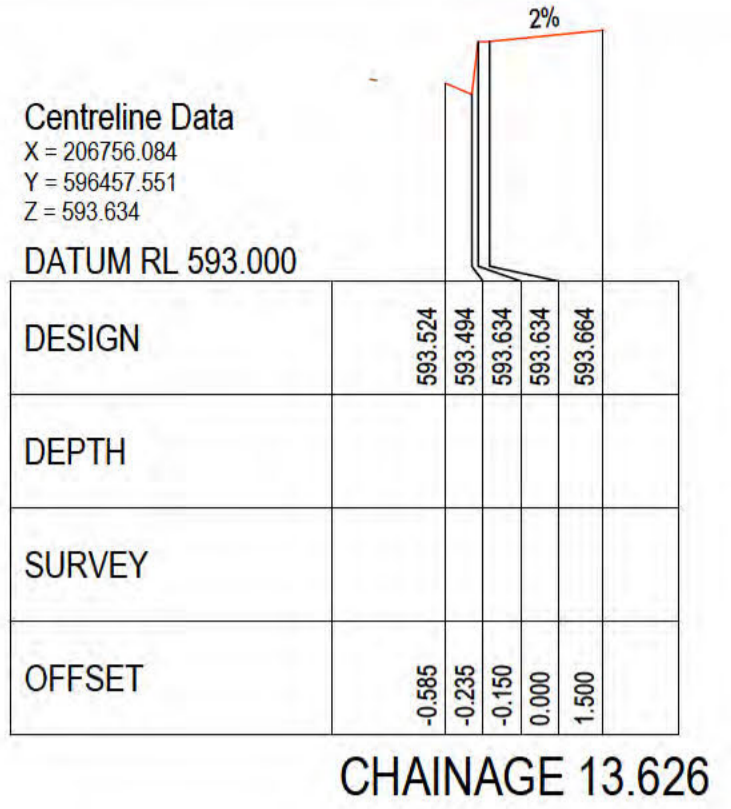


CHAINAGE 9

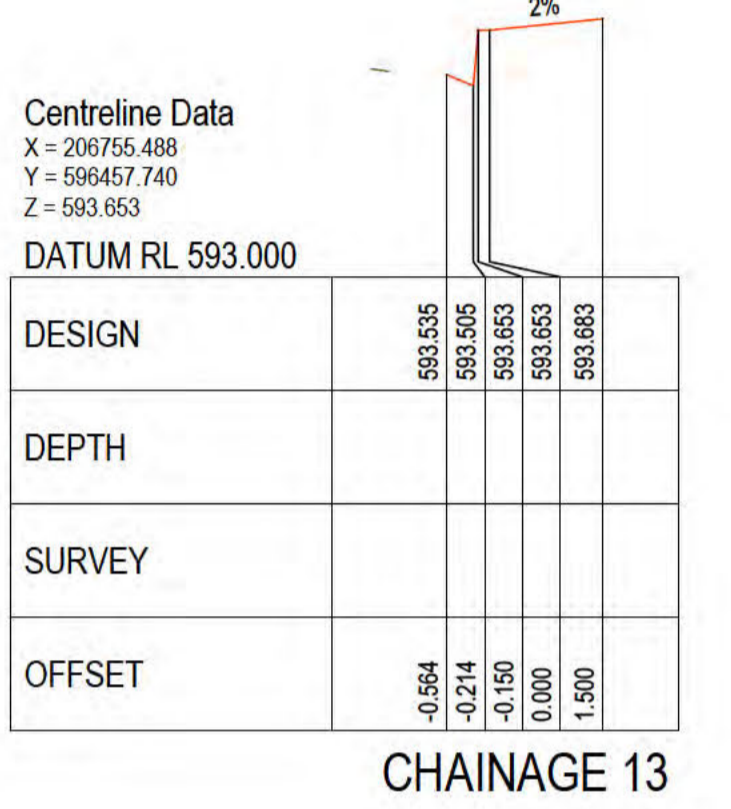


CHAINAGE 8

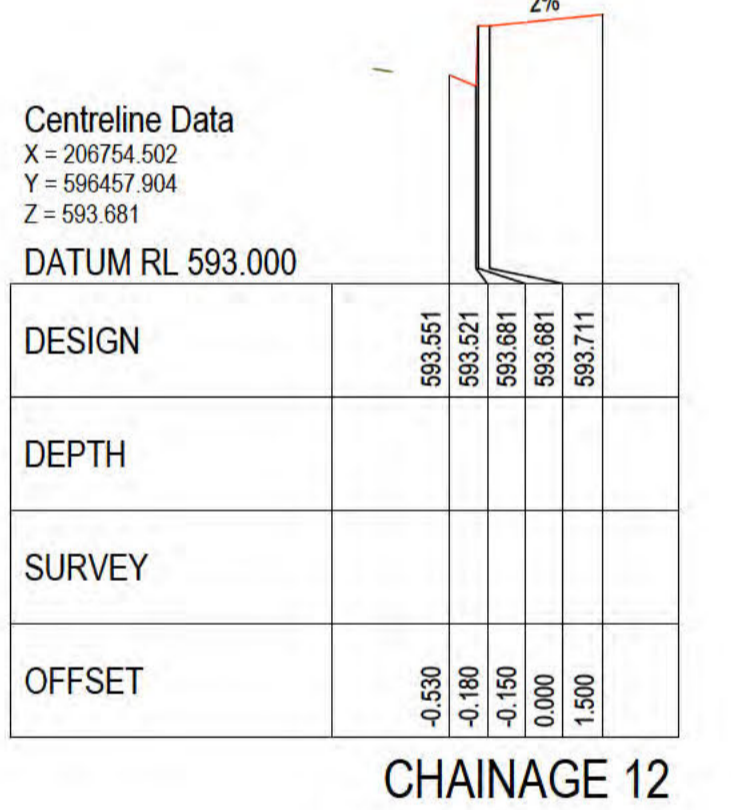
CROSS SECTIONS - KR BKG12



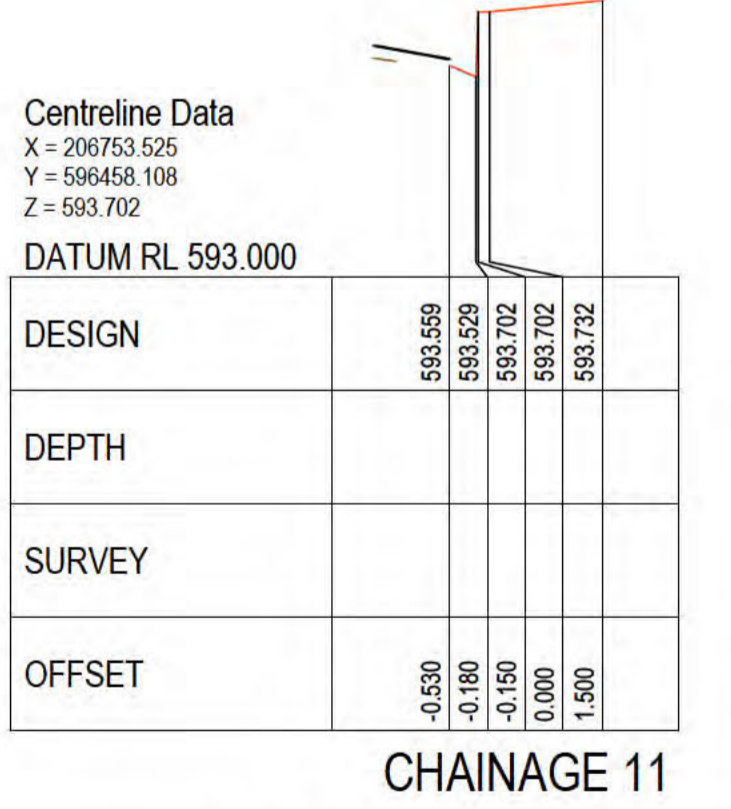
CHAINAGE 13.626



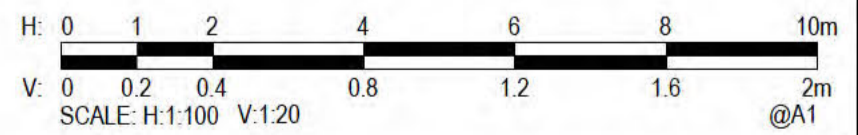
CHAINAGE 13



CHAINAGE 12



CHAINAGE 11



Rev	Date	Description	Des	Verif	Appd
1	23/12/2020	FOR CONSTRUCTION		LMR	HR GZ
0	17/12/2020	FOR CONSTRUCTION		LMR	HR GZ



© Cardno Limited All Rights Reserved.
This document is produced by Cardno Limited solely for the benefit of and use by the client in accordance with the terms of the retainer. Cardno Limited does not and shall not assume any responsibility or liability whatsoever to any third party arising out of any use or reliance by third party on the content of this document.



Drawn	Date
LMR	17/01/2020
Checked	Date
HR	17/01/2020
Designed	Date
LMR	17/01/2020
Verified	Date
HR	17/01/2020
Approved	Date
GZ	17/01/2020

Client	ACT GOVERNMENT - T
--------	--------------------

DATE PLOTTED: 12 January 2021 11:11 AM BY

Alignments->Corinna 08 AL HORIZONTAL POINTS								
PT	CHAINAGE	EASTING	NORTHING	HEIGHT	BEARING	RAD/SPIRAL	A.LENGTH	DEFL.ANGLE
IP 1	0.000	206746.036	596472.010	593.891	135°57'06.56"			
IP 2	4.000	206748.822	596469.131	593.851		R = -57.938	8.000	7°54'41.95"
	5.000	206749.663	596468.571	593.841	131°00'26.05"			
IP 3	8.000	206751.977	596466.662	593.881				
	10.000	206753.601	596465.494	593.841	125°44'04.78"			
IP 4	12.000	206755.224	596464.326	593.801				
IP 5	13.952	206756.809	596463.181	593.674		R = -29.137	3.903	7°40'32.64"
	15.000	206757.742	596462.697	593.651	119°57'19.18"			
IP 6	15.904	206758.532	596462.258	593.633				
IP 7	17.864	206760.262	596461.327	593.581		R = -23.264	3.920	9°39'17.74"
IP 8	19.824	206762.124	596460.700	593.528				
	20.000	206762.291	596460.645	593.523	108°06'17.06"			
IP 9	21.762	206763.967	596460.078	593.474		R = -17.924	3.876	12°23'22.41"
CT	23.700	206765.901	596459.865	593.406	96°16'41.97"			
IP 10	23.700	206765.901	596459.865	593.406	96°16'41.97"			

Alignments->KR BKG08 HORIZONTAL SEGMENTS								
PT	CHAINAGE	EASTING	NORTHING	HEIGHT	BEARING	DEP.SEG	DEP.RAD	DEP.LEN
S	0.000	206740.845	596500.520	594.172	167°14'17.09"	LINE		13.245
TC	13.245	206743.771	596487.603	594.030	167°14'17.09"	ARC	-30.000	18.255
DIS	31.500	206752.811	596472.066	593.815	123°46'43.32"	LINE		8.966
DIS	40.466	206760.264	596467.081	593.585	115°11'03.60"	ARC	-30.000	10.602
CT	51.068	206770.448	596464.341	593.253	94°56'12.51"	LINE		4.082
E	55.150	206774.515	596463.990		94°56'12.51"			

Alignments->KR BKG12 HORIZONTAL SEGMENTS								
PT	CHAINAGE	EASTING	NORTHING	HEIGHT	BEARING	DEP.SEG	DEP.RAD	DEP.LEN
S	0.000	206745.039	596464.860	593.870	136°30'09.92"	LINE		0.039
TC	0.039	206745.066	596464.831	593.869	136°30'09.92"	ARC	2.664	0.736
CT	0.776	206745.493	596464.234	593.857	152°20'20.88"	LINE		0.808
TC	1.583	206745.868	596463.519	593.848	152°20'20.88"	ARC	-1.854	0.904
CT	2.487	206746.463	596462.850	593.843	124°23'59.79"	LINE		7.868
TC	10.355	206752.954	596458.405	593.714	124°23'59.79"	ARC	-2.659	1.203
CT	11.558	206754.065	596457.969	593.691	98°28'11.67"	LINE		1.069
TC	12.627	206755.122	596457.811	593.664	98°28'11.67"	ARC	4.276	0.927
CT	13.554	206756.017	596457.577	593.636	110°53'20.68"	LINE		0.072
E	13.626	206756.084	596457.551		110°53'20.68"			

SETOUT TABLES - HORIZONTAL POINTS

Alignments->Corinna 08 AL VERTICAL SEGMENTS							
PT	CHAINAGE	HEIGHT	GRADE	TANGENTIAL	K VALUE	RADIUS	OUT LEN
S	0.000	593.891	-1.00%	GRADE N/A			4.000
IP	4.000	593.851	-1.00%	GRADE YES			2.000
IP	6.000	593.831	2.50%	GRADE NO			2.000
IP	8.000	593.881	-2.00%	GRADE NO			4.000
IP	12.000	593.801	-6.50%	GRADE NO			2.000
IP	14.000	593.671	-2.00%	GRADE NO			2.000
IP	16.000	593.631	-2.70%	GRADE NO			4.000
IP	20.000	593.523	-2.70%	GRADE YES			1.000
TC	21.000	593.496	-2.70%	PARABOLA YES	1.99	198.830	2.000
CT	23.000	593.432	-3.70%	GRADE YES			0.700
E	23.700	593.406	-3.70%				

Alignments->KR BKG08 VERTICAL SEGMENTS					
PT	CHAINAGE	HEIGHT	GRADE	TANGENTIAL	OUT LEN
S	0.000	594.172	-1.00%	GRADE N/A	5.000
IP	5.000	594.122	-1.20%	GRADE NO	5.000
IP	10.000	594.062	-1.00%	GRADE NO	5.000
IP	15.000	594.012	-1.20%	GRADE NO	5.000
IP	20.000	593.952	-1.00%	GRADE NO	5.000
IP	25.000	593.902	-1.30%	GRADE NO	5.000
IP	30.000	593.835	-1.40%	GRADE NO	1.500
IP	31.500	593.815	-2.60%	GRADE NO	3.500
IP	35.000	593.725	-2.60%	GRADE YES	5.000
IP	40.000	593.597	-2.60%	GRADE YES	0.466
IP	40.466	593.585	-3.00%	GRADE NO	2.034
IP	42.500	593.524	-3.00%	GRADE YES	2.500
IP	45.000	593.449	-3.30%	GRADE NO	5.000
IP	50.000	593.284	-2.90%	GRADE NO	5.150
E	55.150	593.134	-2.90%		

Alignments->KR BKG12 VERTICAL SEGMENTS							
PT	CHAINAGE	HEIGHT	GRADE	TANGENTIAL	K VALUE	RADIUS	OUT LEN
S	0.000	593.870	-1.70%	GRADE N/A			0.750
TC	0.750	593.858	-1.70%	PARABOLA YES	0.87	86.505	1.000
CT	1.750	593.847	-0.50%	GRADE YES			0.500
TC	2.250	593.844	-0.50%	PARABOLA YES	1.54	153.846	1.000
CT	3.250	593.836	-1.20%	GRADE YES			1.500
IP	4.750	593.819	-1.90%	GRADE NO			4.000
IP	8.750	593.744	-1.90%	GRADE YES			2.000
IP	10.750	593.706	-1.90%	GRADE YES			0.750
TC	11.500	593.692	-1.90%	PARABOLA YES	0.89	88.531	1.000
CT	12.500	593.668	-3.00%	GRADE YES			1.126
E	13.626	593.634	-3.00%				

SETOUT TABLES - VERTICAL POINTS

XREFS: EX_ELEC_EX_SURV_CONTS; EX_TREES_X_BASE_HATCH; X_BASE_TCD; EX_SERVICES_X_BRADLEY_CH_DesignContours_100
CAD File: n:\Projects\5019\FY19\069_woden pedestrian & cycle path improvements\Drawings\Build\final sketch plan\5019069-C-1080_DET.dwg

Rev	Date	Description	Des	Verif	Appd
1	23/12/2020	FOR CONSTRUCTION		LMR	HR GZ
0	17/12/2020	FOR CONSTRUCTION		LMR	HR GZ



© Cardno Limited All Rights Reserved.
This document is produced by Cardno Limited solely for the benefit of and use by the client in accordance with the terms of the retainer. Cardno Limited does not and shall not assume any responsibility or liability whatsoever to any third party arising out of any use or reliance by third party on the content of this document.



Drawn	Date	Client
LMR	17/01/2020	ACT GOVERNMENT - TCCS
Checked	Date	Project
HR	17/01/2020	WODEN PEDESTRIAN AND CYCLEPATH IMPROVEMENT
Designed	Date	Status
LMR	17/01/2020	FOR CONSTRUCTION
Verified	Date	Datum
HR	17/01/2020	AHD
Approved		Date
		Oct-19
		Scale
		N/A
		Size
		A1
		Drawing Number
		5019069-C-1080E
		Revision
		1

Title	DETAIL PLAN CORINNA STREET SETOUT DATA
-------	--

DATE PLOTTED: 12 January 2021 11:11 AM BY

XREFs: EX_ELEC_EX_SURV_CONTS; EX_TREES; X_BASE_HATCH; X_BASE_TCD; EX_SERVICES; X_BRADLEY_CH_DesignContours 100
 CAD File: n:\Projects\501\FY19\069_woden pedestrian & cycle path improvements\Drawings\Build\final sketch plan\5019069-C-101_DET.dwg



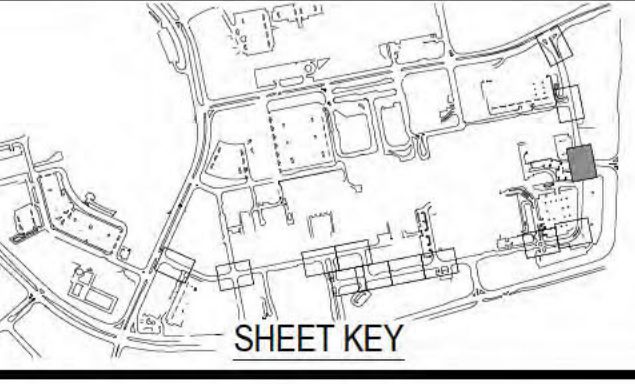
LEGEND

- PROPOSED KERBLINE
- PROPOSED 2.5m WIDE CYCLE ONLY PATH, LINEMARKING
- PROPOSED CYCLE PATH ENTRY, EXIT AND CONFLICT ZONES, LINEMARKING WITH GREEN SURFACE FINISH
- PROPOSED 400mm WIDE CONCRETE HOB (C.H)
- 2 x SP1 SEPARATION LINE BETWEEN CONCRETE HOB'S. FOR LINEMARKING DETAIL REFER TCD DRAWINGS.
- Ø450mm SPHERICAL CONCRETE BOLLARDS AT 3m CTS
- STANDARD TCCS STEEL BOLLARDS AT 3m CTS
- PROPOSED CONCRETE RAISED THRESHOLDS AND INTERSECTIONS. FINISHED IN 1m X 1m SAW CUT PATTERN AT 45 ANGLE. CONCRETE 32MPa, 20mm AGGREGATE, 80mm SLUMP WITH 24KG OBSIDIAN OXIDE
- PROPOSED STORMWATER PIPE / QS SUMP / R TYPE SUMP / MANHOLE
- PROPOSED ACO DRAIN
- EXISTING TREE TO BE REMOVED
- EXISTING TREE TO BE RETAINED AND PROTECTED
- PROPOSED TREE

EXISTING SERVICES

- eG EXISTING GAS
- eTA EXISTING TRANSACT
- eCOM EXISTING COMMUNICATIONS
- eW EXISTING WATER
- eE EXISTING ELECTRICITY
- eFO EXISTING FIBRE OPTIC
- eNBN EXISTING NBN
- eNEXTGEN EXISTING NEXTGEN
- eO EXISTING OPTUS
- eS EXISTING SEWER PIPE / MANHOLE
- eT EXISTING TELSTRA
- eSW EXISTING STORMWATER PIPE / R TYPE SUMP / MANHOLE / SWALE

Rev	Date	Description	Des	Verf	Appd
2	23/12/2020	FOR CONSTRUCTION	LMR	HR	GZ
1	13/10/2020	FOR CONSTRUCTION	LMR	HR	GZ
0	16/09/2020	FOR CONSTRUCTION	LMR	HR	GZ

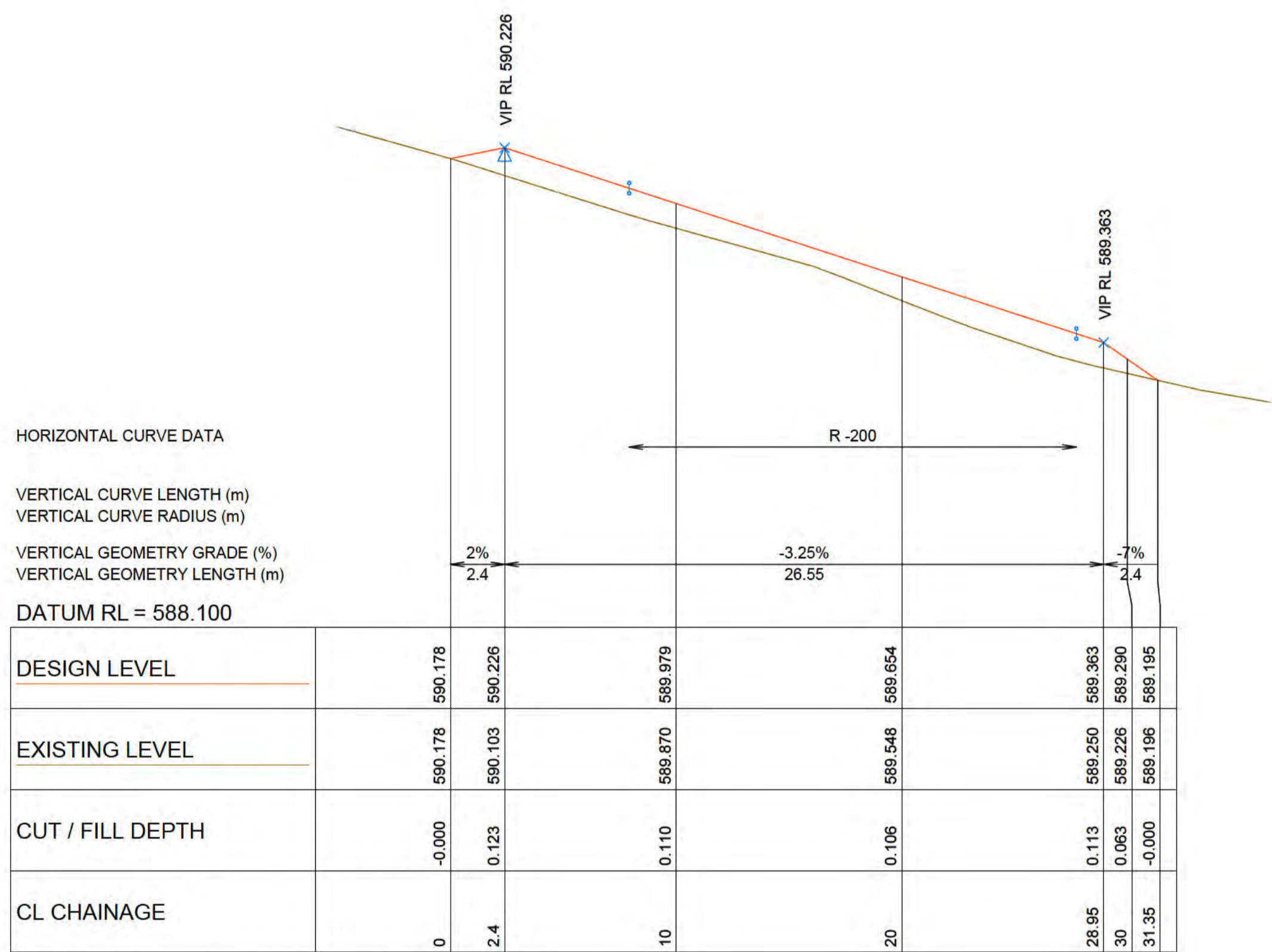


© Cardno Limited All Rights Reserved.
 This document is produced by Cardno Limited solely for the benefit of and use by the client in accordance with the terms of the retainer. Cardno Limited does not and shall not assume any responsibility or liability whatsoever to any third party arising out of any use or reliance by third party on the content of this document.

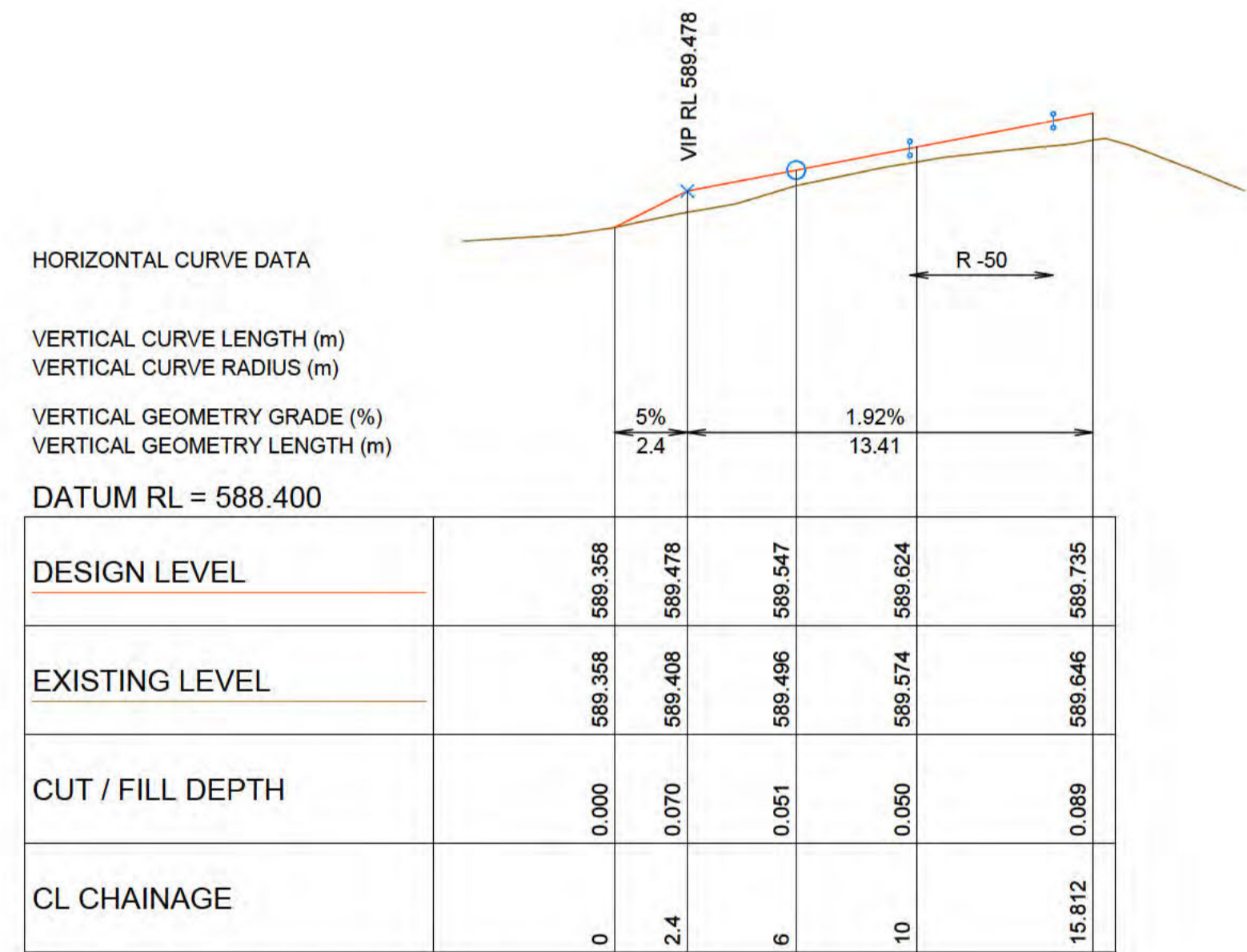
Cardno (NSW/ACT) Pty Ltd | ABN 95 001 145 035
 Level 2, 14 Wormald Street
 Symonston ACT 2609
 Tel: 02 6112 4500 Fax: 02 6112 4599
 Web: www.cardno.com.au

Drawn	Date
LMR	17/01/2020
Checked	Date
HR	17/01/2020
Designed	Date
LMR	17/01/2020
Verified	Date
HR	17/01/2020
Approved	
GZ	17/01/2020

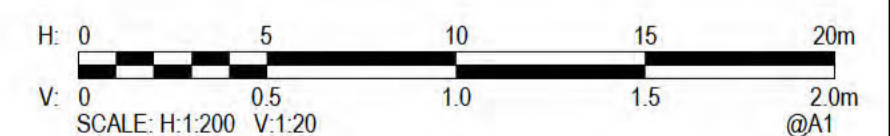
Client	ACT GOVERNMENT - TCCS
Project	WODEN PEDESTRIAN AND CYCLEPATH IMPROVEMENT
Title	DETAIL PLAN CORINNA STREET / BALL STREET



A1 SCALE: H 1:200, V 1:20
LONGITUDINAL SECTION - Corinna 05 AL



A1 SCALE: H 1:200, V 1:20
LONGITUDINAL SECTION - Ball St AL



XREFs: EX_ELEC_EX_SURV_CONTS; EX_TREES; X_BASE_HATCH; X_BASE_TCD; EX_SERVICES; X_BRADLEY_OH; Design Contours 100
CAD File: n:\Projects\5019\19069_woden pedestrian & cycle path improvements\Drawings\Build\final sketch plan\5019069-C-1081_DET.dwg

0	23/12/2020	FOR CONSTRUCTION	LMR	HR	GZ
Rev	Date	Description	Des	Verif	Appd



© Cardno Limited All Rights Reserved.
This document is produced by Cardno Limited solely for the benefit of and use by the client in accordance with the terms of the retainer. Cardno Limited does not and shall not assume any responsibility or liability whatsoever to any third party arising out of any use or reliance by third party on the content of this document.



Drawn	Date	Client
LMR	17/01/2020	ACT GOVERNMENT - TCCS
Checked	Date	Project
HR	17/01/2020	WODEN PEDESTRIAN AND CYCLEPATH IMPROVEMENT
Designed	Date	Title
LMR	17/01/2020	DETAIL PLAN CORINNA STREET / BALL STREET PROFILE
Verified	Date	
HR	17/01/2020	
Approved		
GZ	17/01/2020	

Status			
FOR CONSTRUCTION			
Datum	Date	Scale	Size
AHD	Oct-19	AS SHOWN	A1
Drawing Number			Revision
50519069-C-1081A			0