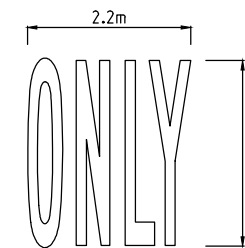
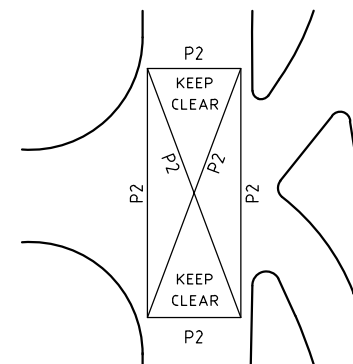
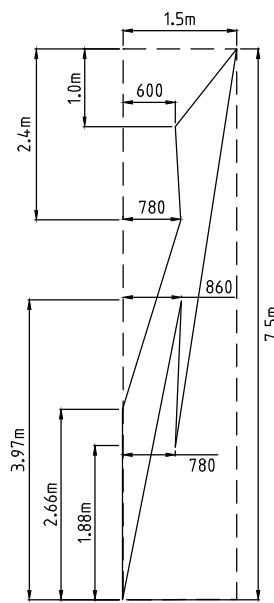
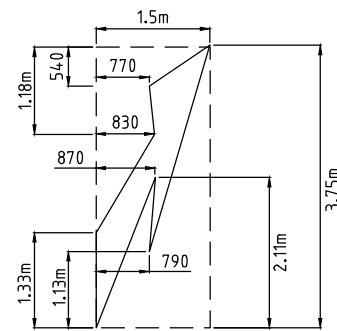
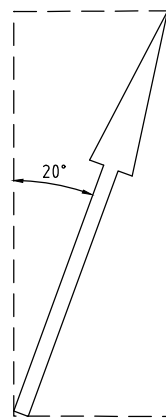
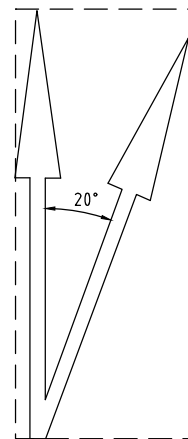


CAD CODE	AS	ASR,ASL	AR,AL	ARL	ASLR
BOQ CODE (AREA)	A1 (1.26m <sup>2</sup> )	A2 (2.00m <sup>2</sup> )	A3 (1.57m <sup>2</sup> )	A7 (2.65m <sup>2</sup> )	A8 (3.57m <sup>2</sup> )
MIN. LIMIT OF ERADICATION AREA	3.25m <sup>2</sup>	7.78m <sup>2</sup>	5.60m <sup>2</sup>	10.40m <sup>2</sup>	15.60m <sup>2</sup>

**INTERSECTION PAVEMENT ARROWS** ④



**PAVEMENT LETTERING** ⑦  
CAD CODE: ONLY



90mm STROKE WIDTH ROADWAYS  
50mm STROKE WIDTH CARPARKS

**TYPICAL KEEP CLEAR** ⑥  
**PAVEMENT LETTERING**

CAD CODE	ASD	AD	AMU	AM
BOQ CODE (AREA)	A5 (2.47m <sup>2</sup> )	A6 (1.26m <sup>2</sup> )	A9 (1.42m <sup>2</sup> )	A4 (3.57m <sup>2</sup> )
MIN. LIMIT OF ERADICATION AREA	12.8m <sup>2</sup>	10.99m <sup>2</sup>	5.62m <sup>2</sup>	11.25m <sup>2</sup>

**SPECIAL PAVEMENT ARROWS** ⑤

**URBAN**

**RURAL**

**LANE CHANGE PAVEMENT ARROWS**

**NOTES:**

- ALL LETTERING AND PAVEMENT ARROWS ARE TO BE APPLIED USING LONG LIFE MATERIAL (LLM) UNLESS SPECIFIED OTHERWISE AND SHALL BE CENTRED WITHIN THE LANE WIDTH
- ALL LINEMARKING TO BE IN ACCORDANCE WITH AS 1742. UNLESS OTHERWISE SPECIFIED.
- ALL PAVEMENT MESSAGES ON 80 km/h (OR LOWER) SPEED ROADS ARE TO BE 3000 HIGH UNLESS OTHERWISE STATED. REFER AS1742.2 FOR COMMONLY USED WORD MESSAGES AND FOR HOW MESSAGE IS ARRANGED. OTHER WORD MESSAGES MAY BE APPROVED BY THE ROAD AUTHORITY  
E.G.: SCHOOL  
SCHOOL X  
SLOW  
STOP  
GIVE WAY  
KEEP CLEAR  
PED X  
FORM ONE LANE
- INTERSECTION PAVEMENT ARROWS ARE GENERALLY FOR USE ON INTERSECTION APPROACHES WHERE SIGNALS OR TRAP LANES OCCUR AND AT ROUNDABOUTS. USE OF THE SPECIAL TYPE INTERSECTION PAVEMENT ARROWS DETAILED IN AS1742.2 IS ALSO PERMITTED
- FOR DIMENSIONS REFER TO PAVEMENT ARROW A1. TYPICALLY USE ON APPROACH TO WIDE MEDIAN TO PROVIDE ADVANCE WARNING OF EXCLUSIVE TURNING LANES
- KEEP CLEAR MESSAGE PAVEMENT LETTERING TO BE YELLOW (LLM) LONG LIFE MATERIAL ON ROADWAYS AND PAINT IN CARPARKS
- "ONLY" PAVEMENT MESSAGE LETTERING SHALL BE FOR USE WHERE TRAP LANES OCCUR. MARKING LOCATED MIDWAY BETWEEN PAVEMENT ARROWS
- ALL DIMENSIONS SHOWN ARE IN mm UNLESS SHOWN OTHERWISE



**PAVEMENT MESSAGES**  
**TRAFFIC LANE**  
**MESSAGES**

Authorised:		
Latest Revision Details		
0	BASED ON DRG DS9-02	19-12-18
Rev	Amendment	Date
Drawing No.	Revision	
ACTSD-3520	0	