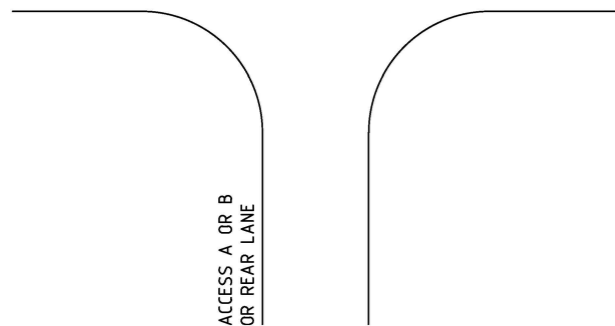
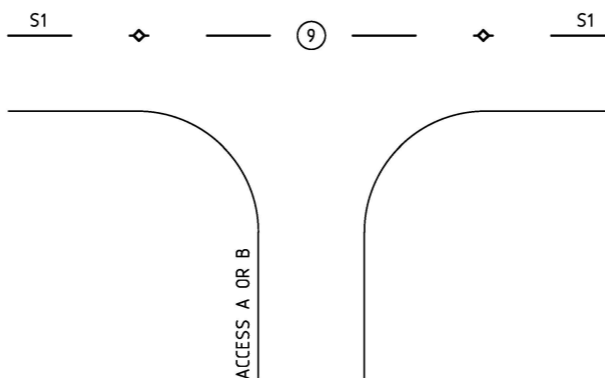


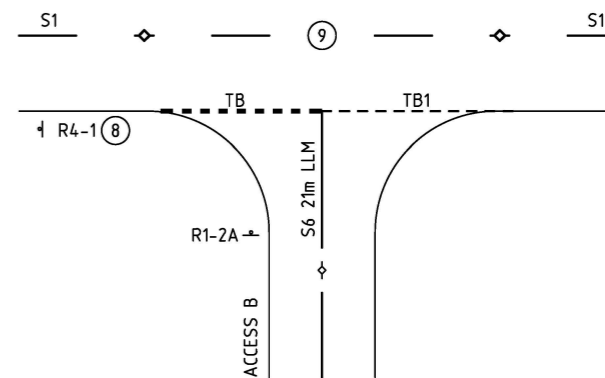
ACCESS A OR B



MINOR COLLECTOR

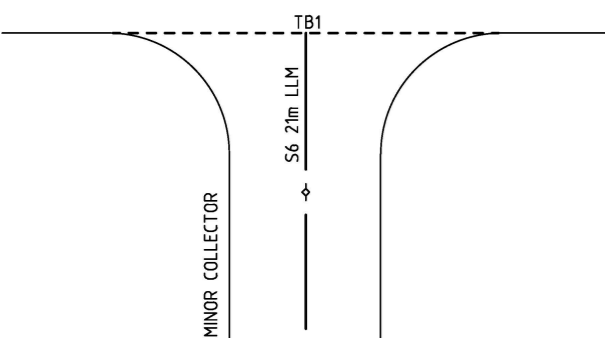


MAJOR COLLECTOR

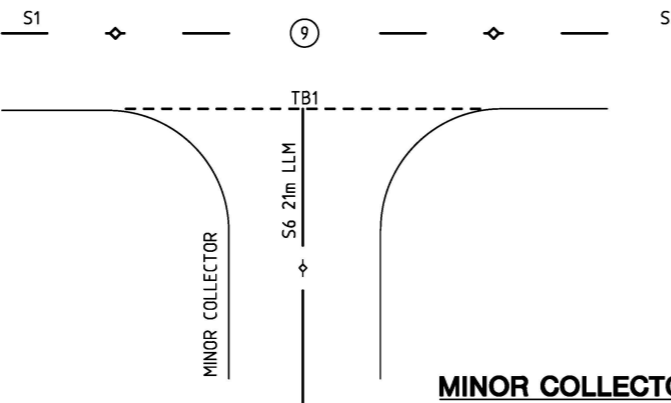


**ACCESS SIDE ROADS**

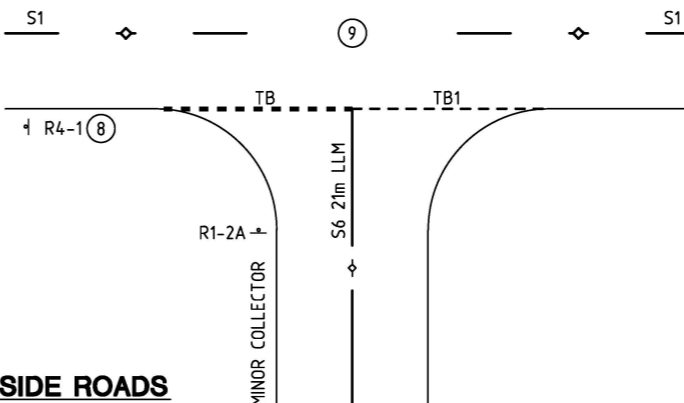
ACCESS A OR B



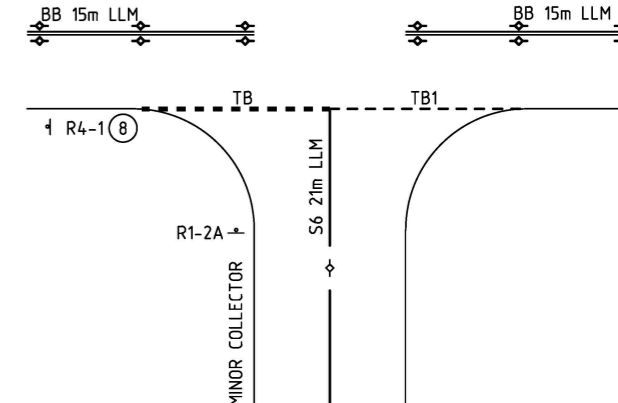
MINOR COLLECTOR



MAJOR COLLECTOR

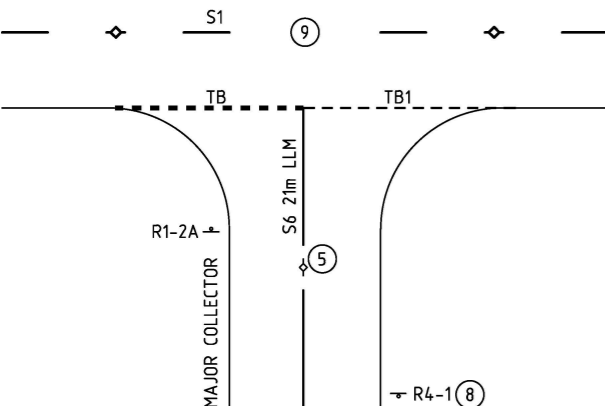


ARTERIAL ROAD

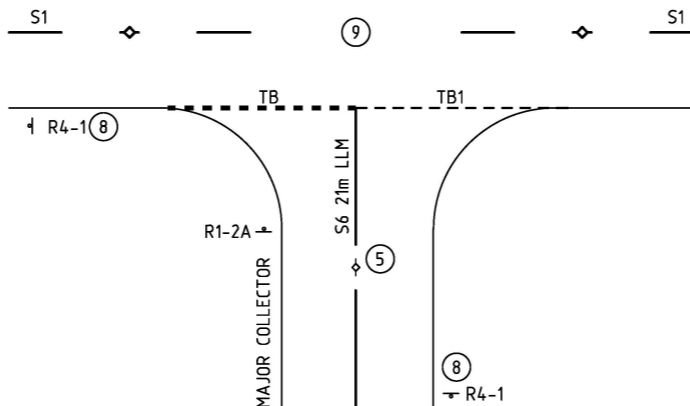


**MINOR COLLECTOR SIDE ROADS**

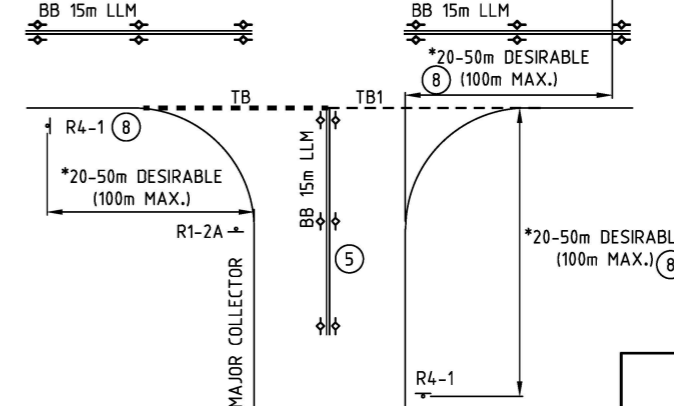
MINOR COLLECTOR



MAJOR COLLECTOR

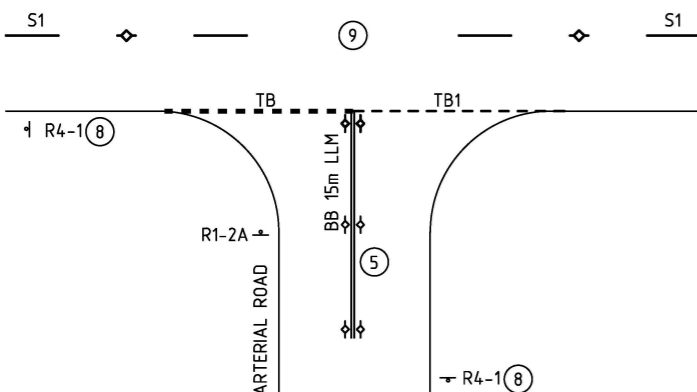


ARTERIAL ROAD

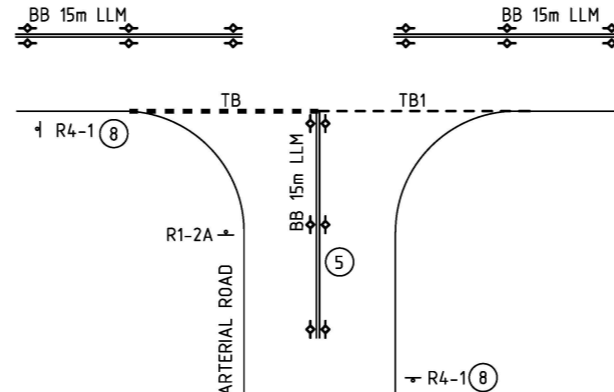


**MAJOR COLLECTOR SIDE ROADS**

MINOR OR MAJOR COLLECTOR



ARTERIAL ROAD



**ARTERIAL SIDE ROADS**

**NOTES:**

- 1 TB1 LINES MAY BE USED AT WIDE SIDE ROADS AND INTERSECTIONS
- 2 TB1 LINES MAY BE USED WHERE ADDITIONAL GUIDANCE IS REQUIRED DUE TO THE GEOMETRY OF THE ROAD
- 3 S6 LINES MAY BE USED WITH THE APPROVAL OF THE ROAD AUTHORITY TO ENABLE OVERSIZE VEHICLES TO ENTER SIDE ROADS WITHOUT CROSSING A B1 OR BB LINE.
- 4 DIVIDING LINES SHALL BE USED ON ALL COLLECTOR AND ARTERIAL ROADS. DIVIDING LINES SHALL BE CARRIED THROUGH THE INTERSECTION UNLESS BARRIER LINES ARE PROVIDED. A GAP SHALL BE LEFT IN B1 AND BB LINES
- 5 MEDIAN ISLANDS ARE TO BE PROVIDED UNLESS APPROVED OTHERWISE BY THE ROAD AUTHORITY
- 6 IF DESIGN DOES NOT COMPLY WITH AS1742 AND AUSTRoadS, DISCUSS WITH ROAD AUTHORITY
- 7 BROWN FIELDS ARE TO BE ASSESSED ON A CASE BY CASE BASIS DEPENDING ON CURRENT/FUTURE CONDITIONS
- 8 SPEED SIGNS SHALL BE LOCATED AS SHOWN\*. MAX. LOCATION SUBJECT TO SITE CONSTRAINTS (E.G. SIGN LOCATIONS, VEGETATION, ETC.)
- 9 RRPMS ARE NOT TO BE INSTALLED IN THE VEHICLE WHEEL PATH OF THE INTERSECTION



**ACT**  
Government

**STANDARD DRAWING**

**PAVEMENT MARKINGS  
T-INTERSECTIONS**

Authorised: *[Signature]*

Latest Revision Details

0	BASED ON DRG DS9-29	19-12-18
Rev	Amendment	Date
Drawing No.	Revision	
ACTSD-3505	0	